LAND APPLICATION SITE

ROBERT S. TOWNSEND

DWRST 1-5

DINWIDDIE COUNTY

VIRGINIA POLLUTION ABATEMENT PERMIT APPLICATION
FORM D: MUNICIPAL EFFLUENT AND BIOSOLIDS

PART D-VI: LAND APPLICATION AGREEMENT - BIOSOLIDS AND INDUSTRIAL RESIDUALS

A. This land application agreement is made on 10-18-19 between Robert + Peggy Townsend Revocable Trust referred to here as "Landowner", and Recyc Systems, Inc, referred to here as the "Permittee". This agreement remains in effect until it is terminated in writing by either party or, with respect to those parcels that are retained by the Landowner in the event of a sale of one or more parcels, until ownership of all parcels changes. If ownership of individual parcels identified in this agreement changes, those parcels for which ownership has changed will no longer be authorized to receive biosolids or industrial residuals under this agreement.

Landowner:
The Landowner is the owner of record of the real property located in Rockbridge, Virginia, which includes the agricultural, silvicultural or reclamation sites identified below in Table 1 and identified on the tax map(s) with county documentation identifying owners, attached as Exhibit A.

Table 1.: Parcels authorized to receive biosolids, water treatment residuals or other industrial sludges

Tax Parcel ID	Tax Parcel ID	Tax Parcel ID	Tax Parcel ID
65-17			
65-17B			
65-18			

☐ Additional parcels containing Land Application Sites are identified on Supplement A (check if applicable)

Check one: ☐ The Landowner is the sole owner of the properties identified herein.
☒ The Landowner is one of multiple owners of the properties identified herein.

In the event that the Landowner sells or transfers all or part of the property to which biosolids have been applied within 38 months of the latest date of biosolids application, the Landowner shall:

1. Notify the purchaser or transferee of the applicable public access and crop management restrictions no later than the date of the property transfer; and
2. Notify the Permittee of the sale within two weeks following property transfer.

The Landowner has no other agreements for land application on the fields identified herein. The Landowner will notify the Permittee immediately if conditions change such that the fields are no longer available to the Permittee for application or any part of this agreement becomes invalid or the information herein contained becomes incorrect.

The Landowner hereby grants permission to the Permittee to land apply residuals as specified below, on the agricultural sites identified above and in Exhibit A. The Landowner also grants permission for DEQ staff to conduct inspections on the land identified above, before, during or after land application of permitted residuals for the purpose of determining compliance with regulatory requirements applicable to such application.

Class B biosolids	Water treatment residuals	Food processing waste	Other industrial sludges
☒ Yes ☐ No	☒ Yes ☐ No	☒ Yes ☐ No	☒ Yes ☐ No

Printed name	Mailing Address	Landowner Signature
Robert S & Peggy F Townsend Rev Trust By: Robert S. Townsend	4806 Cryandone McKenney, VA 23872	Robert S Townsend
Title* trustee	Phone No. 804-400-4796	
*☑ I certify that I have authority to sign for the landowner as indicated by my title as executor, Trustee or Power of attorney, etc.		
*☐ I certify that I am a responsible official [or officer] authorized to act on behalf of the following corporation, partnership, proprietorship, LLC, municipality, state or federal agency, etc.		

Permittee:
Recyc Systems, Inc, the Permittee, agrees to apply biosolids and/or industrial residuals on the Landowner's land in the manner authorized by the VPA Permit Regulation and in amounts not to exceed the rates identified in the nutrient management plan prepared for each land application field by a person certified in accordance with §10.1-104.2 of the Code of Virginia.

The Permittee agrees to notify the Landowner or the Landowner's designee of the proposed schedule for land application and specifically prior to any particular application to the Landowner's land. Notice shall include the source of residuals to be applied.

Printed name	Mailing Address	Permittee- Authorized Representative Signature
Susan Trumbo	PO Box 562, Remington Virginia 22734	
Title Technical Manager	Phone No. 540-547-3300	

Permittee: Recyc Systems, Inc **County or City:** Dinwiddie

Landowner: Robert + Peggy Townsend Revocable Trust

Landowner Site Management Requirements:

I, the Landowner, I have received a DEQ Biosolids Fact Sheet that includes information regarding regulations governing the land application of biosolids, the components of biosolids and proper handling and land application of biosolids.

I have also been expressly advised by the Permittee that the site management requirements and site access restrictions identified below must be complied with after biosolids have been applied on my property in order to protect public health, and that I am responsible for the implementation of these practices.

I agree to implement the following site management practices at each site under my ownership following the land application of biosolids at the site:

1. Notification Signs: I will not remove any signs posted by the Permittee for the purpose of identifying my field as a biosolids land application site, unless requested by the Permittee, until at least 30 days after land application at that site is completed.

2. Public Access
   a. Public access to land with a high potential for public exposure shall be restricted for at least one year following any application of biosolids.
   b. Public access to land with a low potential for public exposure shall be restricted for at least 30 days following any application of biosolids. No biosolids amended soil shall be excavated or removed from the site during this same period of time unless adequate provisions are made to prevent public exposure to soil, dusts or aerosols;
   c. Turf grown on land where biosolids are applied shall not be harvested for one year after application of biosolids when the harvested turf is placed on either land with a high potential for public exposure or a lawn, unless otherwise specified by DEQ.

3. Crop Restrictions:
   a. Food crops with harvested parts that touch the biosolids/soil mixture and are totally above the land surface shall not be harvested for 14 months after the application of biosolids.
   b. Food crops with harvested parts below the surface of the land shall not be harvested for 20 months after the application of biosolids when the biosolids remain on the land surface for a time period of four (4) or more months prior to incorporation into the soil,
   c. Food crops with harvested parts below the surface of the land shall not be harvested for 38 months when the biosolids remain on the land surface for a time period of less than four (4) months prior to incorporation.
   d. Other food crops and fiber crops shall not be harvested for 30 days after the application of biosolids;
   e. Feed crops shall not be harvested for 30 days after the application of biosolids (60 days if fed to lactating dairy animals).

4. Livestock Access Restrictions:
   Following biosolids application to pasture or hayland sites:
   a. Meat producing livestock shall not be grazed for 30 days,
   b. Lactating dairy animals shall not be grazed for a minimum of 60 days.
   c. Other animals shall be restricted from grazing for 30 days;

5. Supplemental commercial fertilizer or manure applications will be coordinated with the biosolids and industrial residuals applications such that the total crop needs for nutrients are not exceeded as identified in the nutrient management plan developed by a person certified in accordance with §10.1-104.2 of the Code of Virginia;

6. Tobacco, because it has been shown to accumulate cadmium, should not be grown on the Landowner's land for three years following the application of biosolids or industrial residuals which bear cadmium equal to or exceeding 0.45 pounds/acre (0.5 kilograms/hectare).

Robert A Townsend 10-18-19

Landowner's Signature Date

Robert A Townsend 4806 Cryors Lane McKenney, VA 23872 804-598-4713 10-18-19

Operator's Signature mailing address & phone Date

VIRGINIA POLLUTION ABATEMENT PERMIT APPLICATION: PART D-VI LAND APPLICATION AGREEMENT

Landowner Coordination Form

This form is used by the Permittee to identify properties (tax parcels) that are authorized to receive biosolids and/or industrial residuals, and each of the legal landowners of those tax parcels. A Land Application Agreement-Biosolids and Industrial Residuals from original signature must be attached for each legal landowner identified below prior to land application at the identified parcels.

Permittee: Recyc Systems, Inc. Site Name: Robert S. Townsend

County or City: Dinwiddie County

Please Print Signature not required on this page

Tax Parcel ID(s)	Landowner(s)
65-17	Robert S. & Peggy F. Townsend Revocable Declaration of Trust
65-17B	Robert S. & Peggy F. Townsend Revocable Declaration of Trust
65-18	Robert S. & Peggy F. Townsend Revocable Declaration of Trust

FARM DATA SHEET

SITE NAME:	Robert S Townsend	**COUNTY:**	Dinwiddie
OWNER:	Robert S. and Peggy F. Townsend Revocable Declaration of Trust; Robert S. Townsend Trustee	**OPERATOR:**	Robert S. Townsend
OWNER'S ADDRESS:	4806 Cryors Lane McKenney, VA 23872	**OPERATOR'S ADDRESS:**	4806 Cryors Lane McKenney, VA 23872
OWNER'S TELEPHONE:	804-598-4713	**OPERATOR'S TELEPHONE:**	804-598-4713
GENERAL FARM TYPE:	Hay/ Pasture	**CELL PHONE:**	804-400-4796
# CATTLE:	25	**EMAIL:**	-
LAGOON or SLURRY:	None	**LATITUDE:**	37.015
TOPO QUAD:	Darvilles & Warfield	**LONGITUDE:**	-77.820
COMMENTS:		**METHOD OF DETERMINATION:**	Online Maps

9-1-2023
AB/BB

FIELD CHANGES

ROBERT S. TOWNSEND

DINWIDDIE COUNTY

NEW FIELD 1 IS OLD FIELD 1.

NEW FIELD 2 IS OLD FIELD 2.

NEW FIELD 3 IS PART OF OLD FIELD 3.

NEW FIELD 4 IS OLD FIELD 4.

NEW FIELD 5 IS PART OF OLD FIELD 3.

RECYC SYSTEMS, INC
FIELD DATA SHEET

Field Identification	Gross Acres	Environmentally Sensitive Soils				Hydro Map	Tax Map #	FSA Tract #
		Water Table	Bed Rock/ Shallow	Surf/ Leach	Freq Flood			
DWRST 1	12.5	-	-	-	-	CU 11	65-17 65-17B	T 432 F 7, 8
DWRST 2	10.3	-	-	-	-	CU 11	65-17	T 432 F 9
DWRST 3	12.2	9B Jan-Apr 16A Nov-May	-	-	-	CU 11	65-18	T 432 F 1, 2, 10
DWRST 4	13.9	-	-	-	-	CU 11	65-17	T 432 F 5, 6
DWRST 5	9.0	16A Nov-May	-	-	-	CU 11	65-17 65-18	T 432 F 3, 4
TOTAL ACRES IN SITE	57.9							

9-1-2020

Report Number: 20-129-0502
Account Number: 70594

Send To: Recyc Systems Inc
Susan Trumbo
8455 Whiteshop Road
Culpepper VA 22701

Waypoint ANALYTICAL

"Every acre...Every year."™

7621 Whitepine Road, Richmond, VA 23237
Main 804-743-9401 º Fax 804-271-6446
www.waypointanalytical.com

Grower: Robert Townsend
Dinwiddie

SOIL ANALYSIS REPORT

Analytical Method(s): SMP Buffer pH Mehlich 3 Loss On Ignition Water pH

Date Received: 05/08/2020 **Date Of Analysis:** 05/11/2020 **Date Of Report:** 05/11/2020

Sample ID Field ID	Lab Number	OM % Rate	W/V Soil Class	ENR lbs/A	Phosphorus M3 ppm	Rate	Phosphorus ppm	Rate	Phosphorus ppm	Rate	Potassium K ppm	Rate	Magnesium Mg ppm	Rate	Calcium Ca ppm	Rate	Sodium Na ppm	Rate	pH Soil pH	pH Buffer Index	Acidity H meq/100g	C.E.C meq/100g
DWRST-1	13193	2.8		99	52	H					42	L	53	L	619	M			5.6	6.82	1.1	4.7
		M																				
DWRST-2	13194	2.4		91	63	H					48	L	63	M	565	M			5.5	6.81	1.2	4.7
		L																				
DWRST-3, 5	13195	5.0		136	164	VH					111	M	162	M	1333	M			6.1	6.80	1.3	9.6
		H																				
DWRST-4	13196	5.0		140	47	M					53	VL	79	L	1057	H			6.1	6.83	1.0	7.1
		H																				

Sample ID Field ID	Percent Base Saturation K %	Mg %	Ca %	Na %	H %	Nitrate NO_3 N ppm	Rate	Sulfur S ppm	Rate	Zinc Zn ppm	Rate	Manganese Mn ppm	Rate	Iron Fe ppm	Rate	Copper Cu ppm	Rate	Boron B ppm	Rate	Soluble Salts SS ms/cm	Rate		
DWRST-1	2.3	9.4	65.9		23.4					3.3	M	36	H										
DWRST-2	2.6	11.2	60.1		25.5					2.2	L	21	H										
DWRST-3, 5	3.0	14.1	69.4		13.5					8.0	H	33	H										
DWRST-4	1.9	9.3	74.4		14.1					3.1	M	25	H										

Values on this report represent the plant available nutrients in the soil. Rating after each value: VL (Very Low), L (Low), M (Medium), H (High), VH (Very High). ENR - Estimated Nitrogen Release C.E.C. - Cation Exchange Capacity.

Explanation of symbols: % (percent), ppm (parts per million), lbs/A (pounds per acre), ms/cm (milli-mhos per centimeter), meq/100g (milli-equivalent per 100 grams). Conversions: ppm x 2 = lbs/A, Soluble Salts ms/cm x 640 = ppm.

This report applies to sample(s) tested. Samples are retained a maximum of thirty days after testing.

Analysis prepared by: Waypoint Analytical Virginia, Inc

by: Pauric McGroary

Pauric McGroary

Report Number: 20-129-0502
Account Number: 70594

Waypoint ANALYTICAL

"Every acre...Every year."™

7621 Whitepine Road, Richmond, VA 23237
Main 804-743-9401 º Fax 804-271-6446
www.waypointanalytical.com

Send To: Recyc Systems Inc
Susan Trumbo
8455 Whiteshop Road
Culpepper VA 22701

Grower: Robert Townsend
Dinwiddie

Date Received: 05/08/2020
Date Of Report: 05/11/2020

SOIL FERTILITY RECOMMENDATIONS

Sample ID Field ID	Intended Crop	Yield Goal	Lime Tons/A	Nitrogen N lb/A	Phosphate P_2O_5 lb/A	Potash K_2O lb/A	Magnesium Mg lb/A	Sulfur S lb/A	Zinc Zn lb/A	Manganese Mn lb/A	Iron Fe lb/A	Copper Cu lb/A	Boron B lb/A
DWRST-1	Adjust pH to 6.8	0	1.8				12			0			
DWRST-2	Adjust pH to 6.8	0	1.8				0			0			
DWRST-3 ,5	Adjust pH to 6.8	0	1.5				0			0			
DWRST-4	Adjust pH to 6.8	0	1.3				0			0			

Comments:

"The recommendations are based on research data and experience, but NO GUARANTEE or WARRANTY expressed or implied, concerning crop performance is made."

Our reports and letters are for the exclusive and confidential use of our clients,, and may not be reproduced in whole or part, nor may any reference be made to the work,the results, or the company in any advertising, news release, or other public anouncements without obtaining our prior written authorization. Copy right 1977.

Pauric McGroary

Pauric McGroary

THE PLANNER IS NOT STATE CERTIFIED

Nutrient Management Plan Balance Sheet
(Fall, 2020-Winter, 2022)
Robert S. Townsend
Planner: John Doe

Tract: 432 **Location: Dinwiddie**
(N = N based, 1P = P based, 1.5P = P based at 1.5 removal, 0P = No P allowed)

Field CFSA No. /Name	Size (ac) Total/ Used	Yr.	Crop	Needs N-P-K (lbs/ac)	Leg /Man Resid	Manure/Biosld Rate & Type (season)	IT (d)	Man/Bios N-P-K (lbs/ac)	Net = Needs - appld N-P-K (lbs/ac)	Sum P rem cred	Commercial N-P-K (lbs/ac)	Notes	
7, 8/DWRST 1(N)	13/13	2020	Fescue grass hay mt.	90-80-170	0/0				90-80-170	N/A			
9/DWRST 2(N)	10/10	2020	Fescue grass hay mt.	90-80-170	0/0				90-80-170	N/A			
1, 2, 10/DWRST 3(N)	12/12	2020	Grass Pasture	50-30-40	0/0				50-30-40	N/A			
5, 6/DWRST 4(N)	14/14	2020	Fescue grass hay mt.	90-80-170	0/0				90-80-170	N/A			
3, 4/DWRST 5(N)	9/9	2020	Grass Pasture	50-30-40	0/0				50-30-40	N/A			

Commercial Application Methods:
br - Broadcast ba - Banded sd - Sidedress
Notes:

Soil Test Summary

Tract	Field	Acre	Date	P2O5	K2O	Lab	Soil pH	Lime Date	rec. lime tons/Ac
432	DWRST 1	13	[No Test]						
432	DWRST 2	10	[No Test]						
432	DWRST 3	12	[No Test]						
432	DWRST 4	14	[No Test]						
432	DWRST 5	9	[No Test]						

Field Productivities for Major Crops

Tract Name	Tract/ Field	Field Name	Acres	Predominant Soil Series	Corn	Small Grain	Alfalfa	Grass Hay	Environmental Warnings
432	432/7, 8	DWRST 1	13	Cecil	IVa	II	III	II	
	432/9	DWRST 2	10	Cecil	IVa	II	III	II	
	432/1, 2, 10	DWRST 3	12	Cecil	IVb	III	III	III	
	432/5, 6	DWRST 4	14	Cecil	IVa	II	III	II	
	432/3, 4	DWRST 5	9	Cecil	IVb	III	III	IV	

Yield Range

Field Productivity Group	Corn Grain Bu/Acre	Barley/Intensive Wheat Bu/Acre	Std. Wheat Bu/Acre	Alfalfa Tons/Acre	Grass/Hay Tons/Acre
I	>170	>80	>64	>6	>4.0
II	150-170	70-80	56-64	4-6	3.5-4.0
III	130-150	60-70	48-56	<4	3.0-3.5
IV	100-130	50-60	40-48	NA	<3.0
V	<100	<50	<40	NA	NA

Farm Summary Report

Plan: **New Plan** **Fall, 2020 - Winter, 2022**

Farm Name: **Robert S. Townsend**
Location: Dinwiddie
Specialist: John Doe
N-based Acres: 57.9
P-based Acres: 0.0

Tract Name: **432**
FSA Number: 432
Location: Dinwiddie

Field Name: **DWRST 1**
Total Acres: 12.50 Usable Acres: 12.50
FSA Number: 7, 8
Tract: 432
Location: Dinwiddie
Slope Class: C Hydrologic Group: B

Riparian buffer width: 0 ft
Distance to stream: 0 ft

Conservation Practices:
Pasture (>75% cover)

P-Index Summary
N-based
Phosphorus Limit method: Phosphorus Environmental Threshold (PET) method

Soil Test Results:

DATE	PH	P	K	Lab
[NO TEST]				

Soils:

PERCENT	SYMBOL	SOIL SERIES

42	4B	Cecil
58	4C	Cecil

Field Warnings:

Field Name: **DWRST 2**
Total Acres: 10.30 Usable Acres: 10.30
FSA Number: 9
Tract: 432
Location: Dinwiddie
Slope Class: C Hydrologic Group: B

Riparian buffer width: 0 ft
Distance to stream: 0 ft

Conservation Practices:
Pasture (>75% cover)

P-Index Summary
N-based
Phosphorus Limit method: Phosphorus Environmental Threshold (PET) method

Soil Test Results:

DATE	PH	P	K	Lab
[NO TEST]				

Soils:

PERCENT	SYMBOL	SOIL SERIES
61	4C	Cecil
39	4B	Cecil

Field Warnings:

Field Name: **DWRST 3**
Total Acres: 12.20 Usable Acres: 12.20
FSA Number: 1, 2, 10
Tract: 432
Location: Dinwiddie

Slope Class: C Hydrologic Group: B

Riparian buffer width: 0 ft
Distance to stream: 0 ft

Conservation Practices:
Pasture (>75% cover)

P-Index Summary
N-based
Phosphorus Limit method: Phosphorus Environmental Threshold (PET) method

Soil Test Results:

DATE	PH	P	K	Lab
[NO TEST]				

Soils:

PERCENT	SYMBOL	SOIL SERIES
15	4B	Cecil
67	4C	Cecil
5	9B	Helena
12	16A	Roanoke

Field Warnings:

Field Name: DWRST 4
Total Acres: 13.90 Usable Acres: 13.90
FSA Number: 5, 6
Tract: 432
Location: Dinwiddie
Slope Class: C Hydrologic Group: B

Riparian buffer width: 0 ft
Distance to stream: 0 ft

Conservation Practices:
Pasture (>75% cover)

P-Index Summary
N-based
Phosphorus Limit method: Phosphorus Environmental Threshold (PET) method

Soil Test Results:

DATE	PH	P	K	Lab
[NO TEST]				

Soils:

PERCENT	SYMBOL	SOIL SERIES
39	4B	Cecil
61	4C	Cecil

Field Warnings:

Field Name: DWRST 5

Total Acres:	9.00	Usable Acres:	9.00
FSA Number:	3, 4		
Tract:	432		
Location:		Dinwiddie	
Slope Class:	B	Hydrologic Group:	B

Riparian buffer width: 0 ft
Distance to stream: 0 ft

Conservation Practices:
Pasture (>75% cover)

P-Index Summary
N-based
Phosphorus Limit method: Phosphorus Environmental Threshold (PET) method

Soil Test Results:

DATE	PH	P	K	Lab
[NO TEST]				

Soils:

PERCENT	SYMBOL	SOIL SERIES
49	4C	Cecil
19	4B	Cecil
32	16A	Roanoke

Field Warnings:

MAPS

Recyc Systems™ Inc.

(Biosolids Land Application)

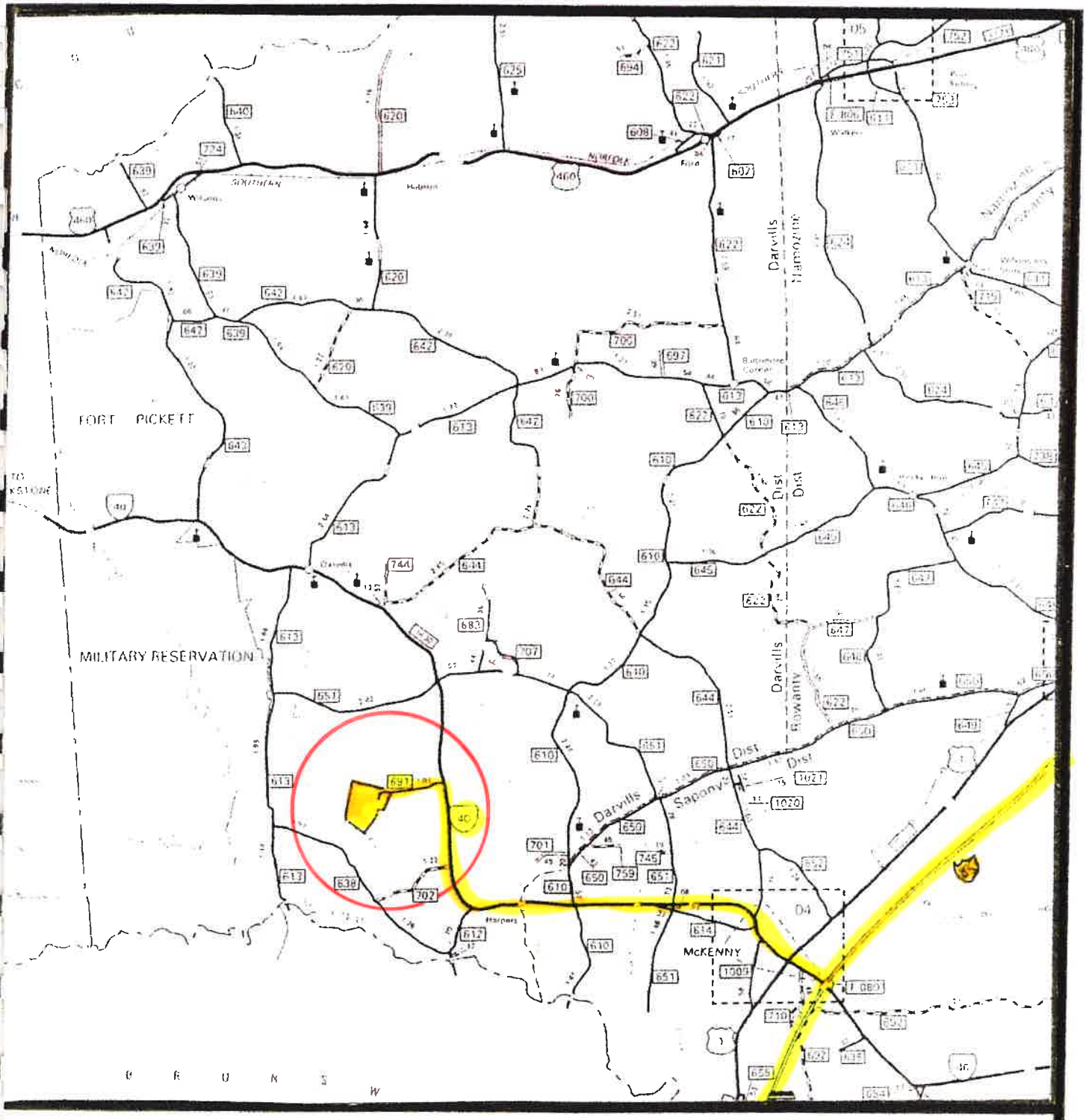

Scale: 1 inch = 2 miles

DWRST 1-5

8-31-80

Truck Route

VICINITY MAP

N

Recyc Systems™ Inc.

(Biosolids Land Application)

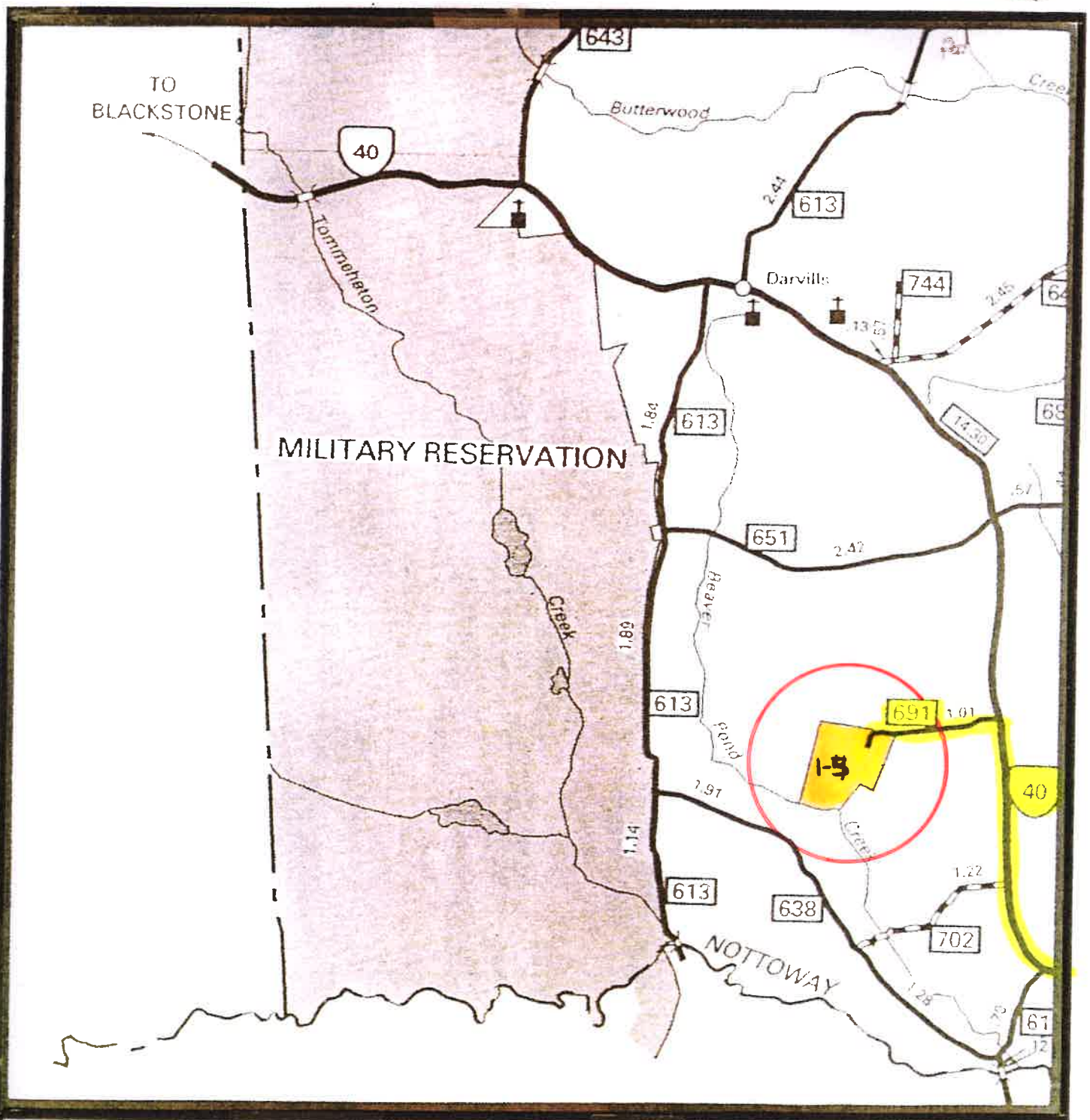

Scale: 1 inch = 1 mile

DWRST 1- 5

4-31-20

Truck Route

VICINITY MAP

N

Recyc Systems Inc.

Robert S. Townsend DWRST

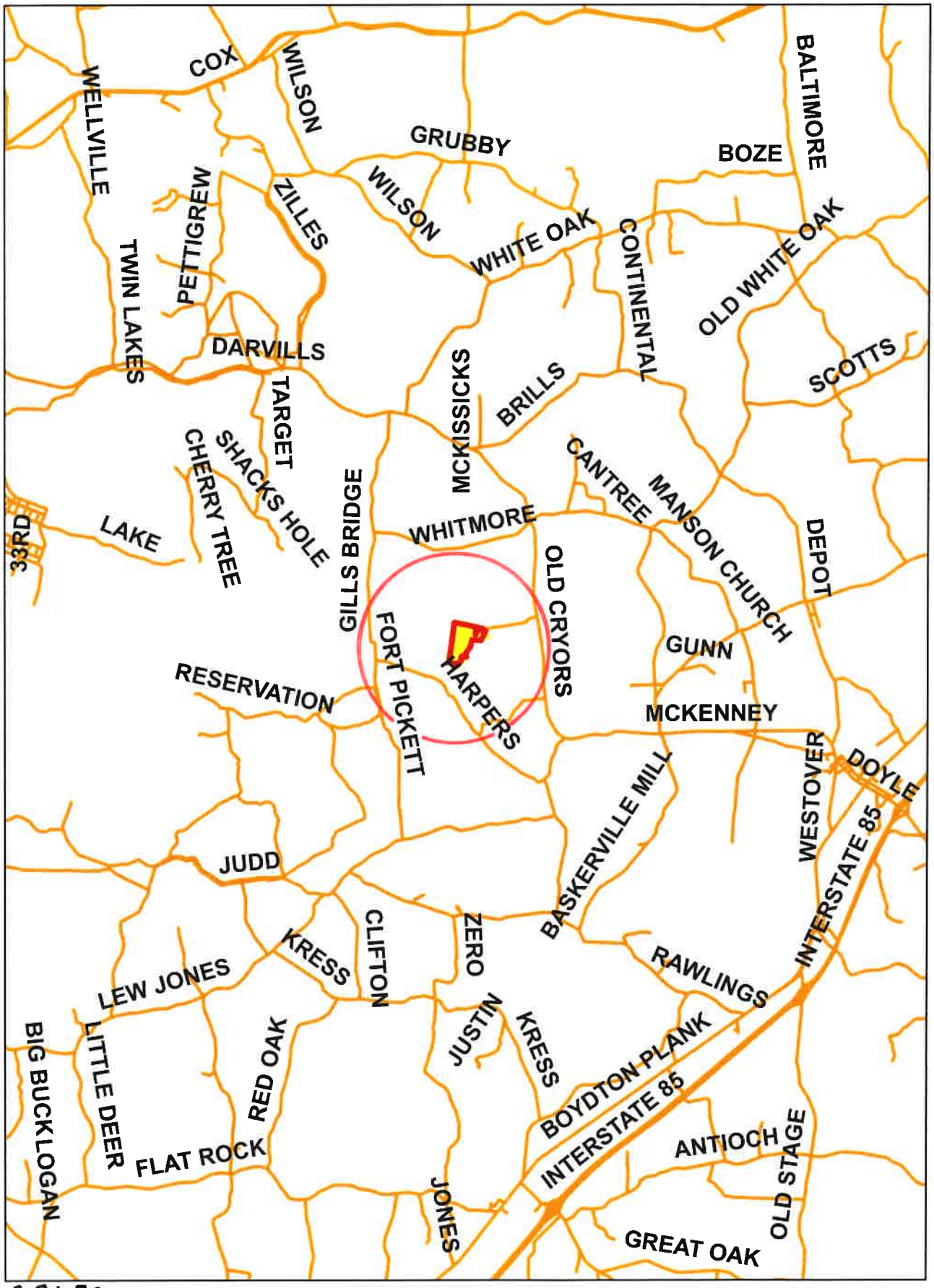

N

8-31-20

Vicinity Map

1 in = 2 miles

Recyc Systems Inc.

Robert S. Townsend DWRST

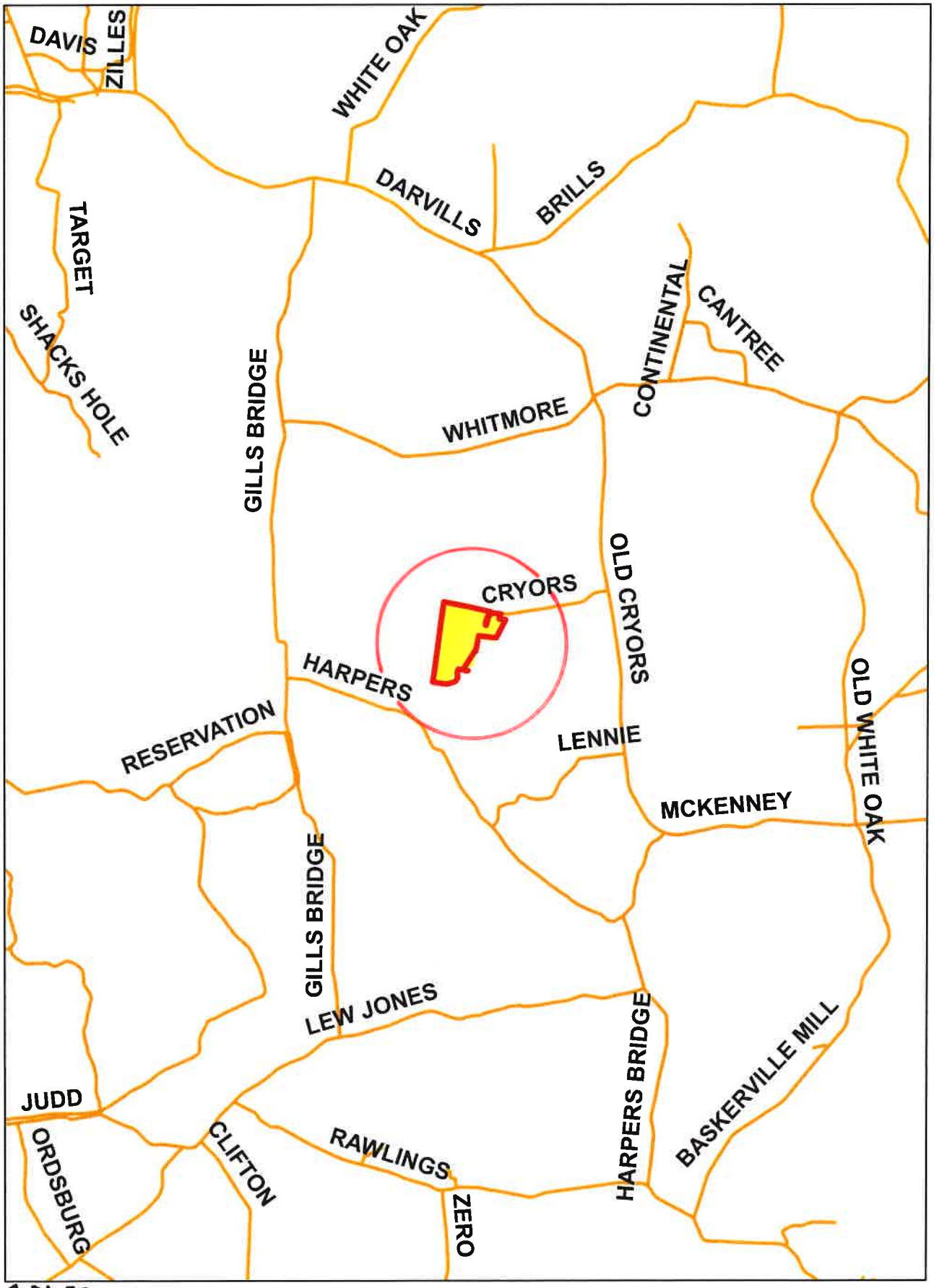

N

8-31-20

Vicinity Map

1 in = 1 miles

Recyc Systems Inc.

Robert S. Townsend DWRST

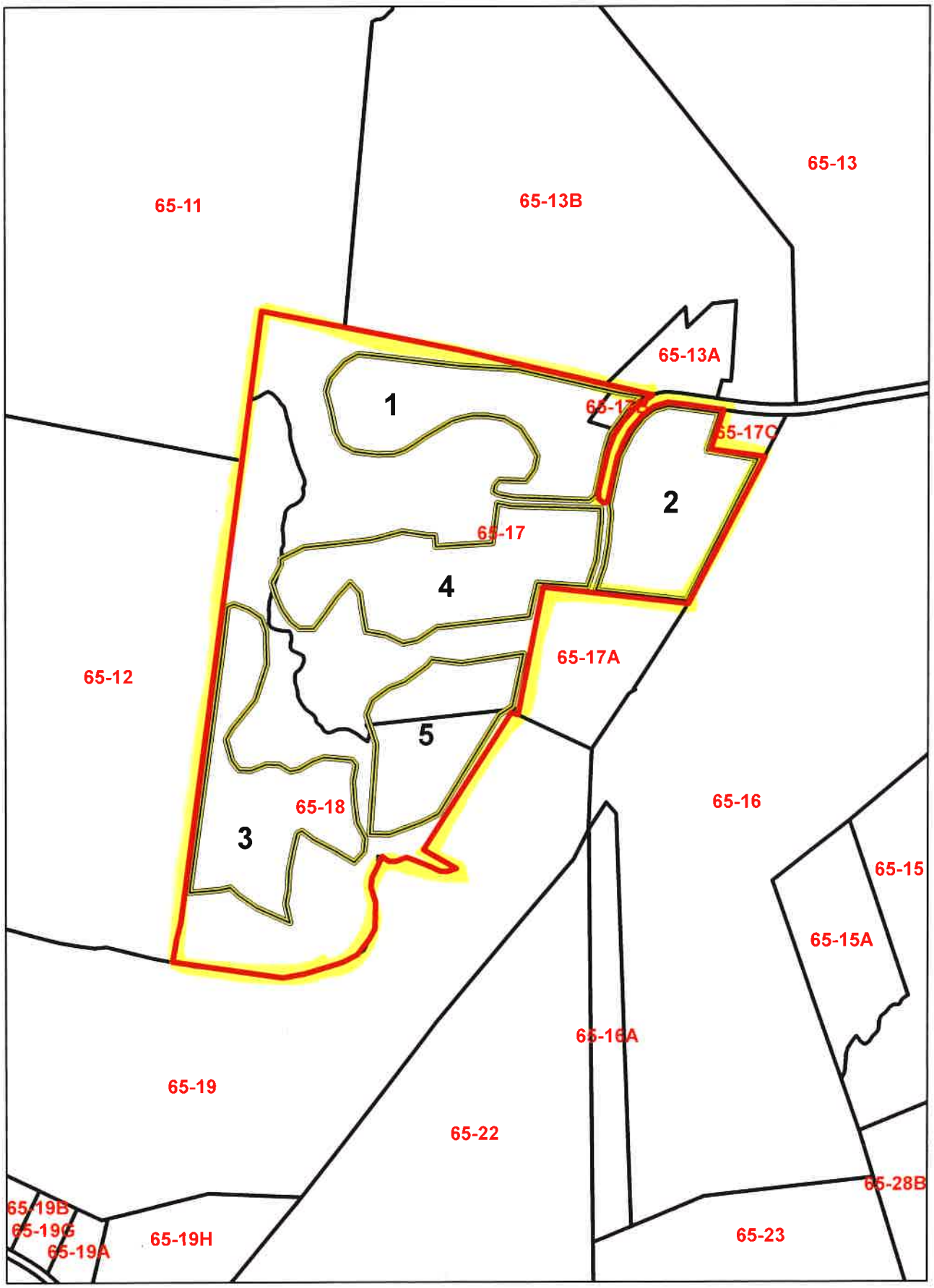

9-1-2020

Tax Map

1 in = 660 feet

ADJOINING LANDOWNERS

Robert S Townsend

Dinwiddie County

Tax Map	Parcel #	Owner Name(s)
65	11	Reed Elliott & Theresa Corey Hudgins
	12	Ward Burton Wildlife Foundation
	13A	John Wayne Bowen et als
	13B	John W. or Karen G Bowen
	16	Seven Pines Land Trust Robert S. Townsend Trustee
	17A	Ryan N Townsend
	17C	Carlton A Townsend et als
	19	William Dale Meece & Lucy Rasnick & Nancye C. Brewer

Recyc Systems Inc.

Robert S. Townsend DWRST

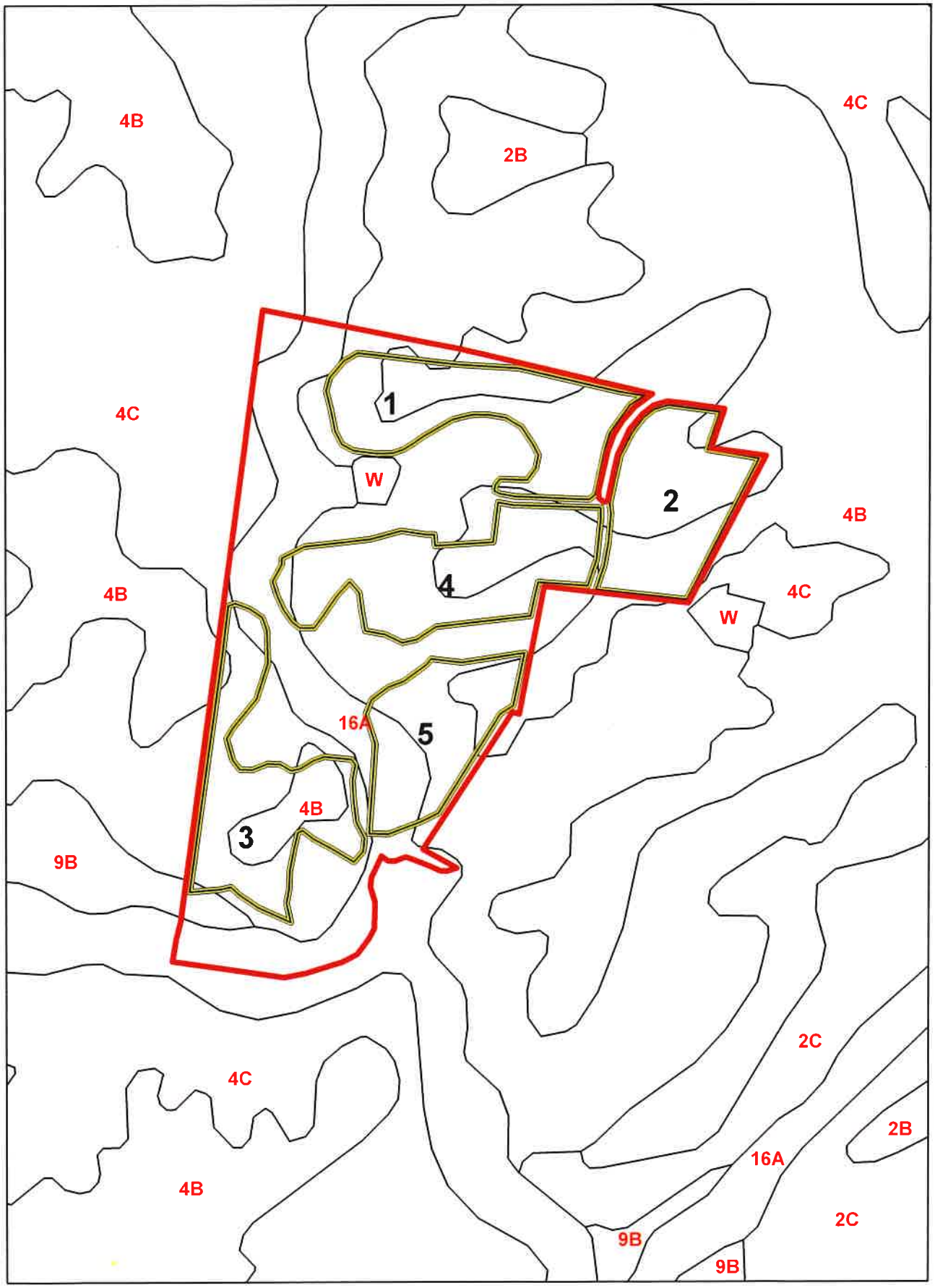

N

9-1-2020
Frequently Flooded

Soil Map

1 in = 660 feet

Recyc Systems Inc.

Robert S. Townsend DWRST

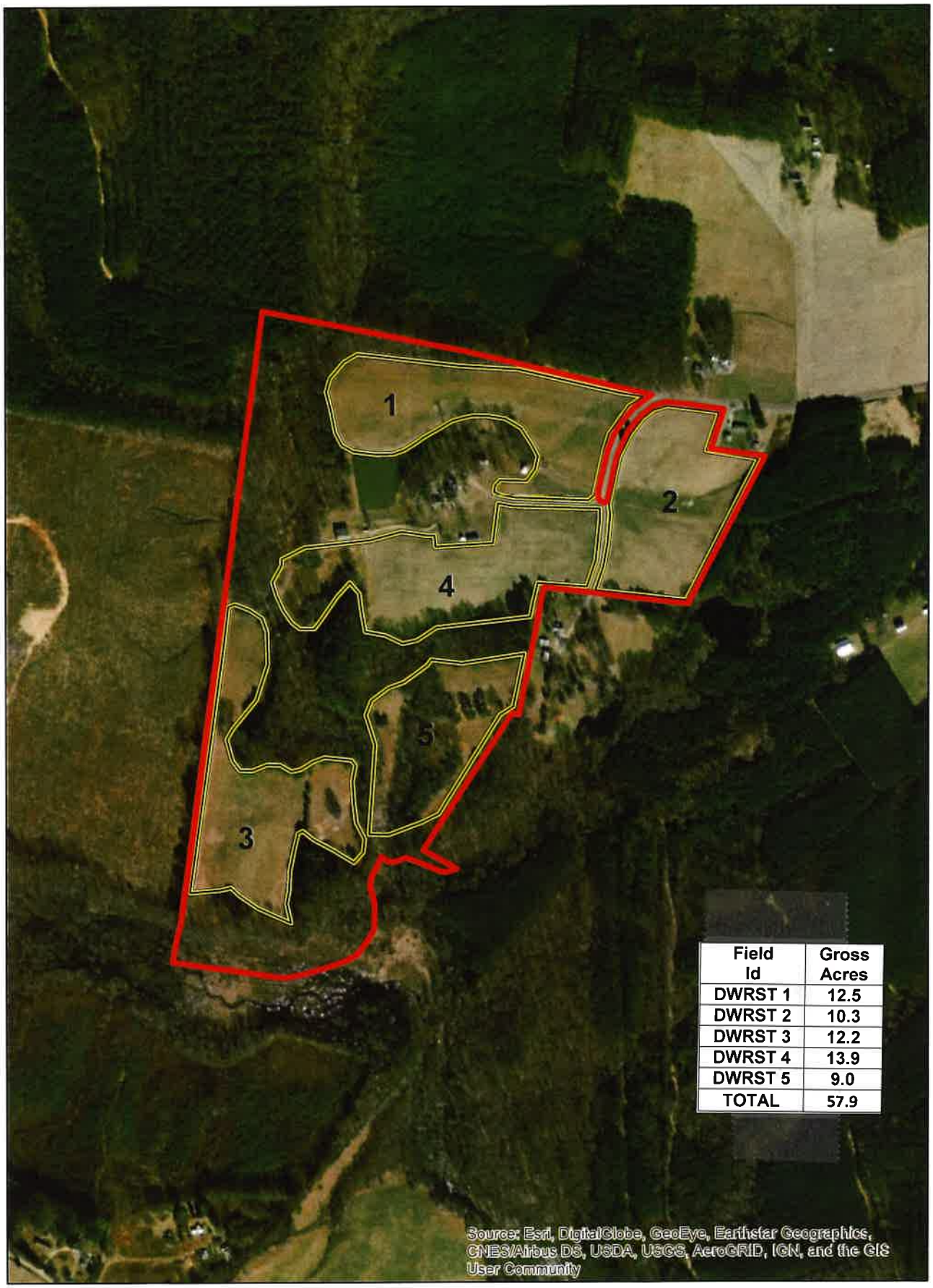

Field Id	Gross Acres
DWRST 1	12.5
DWRST 2	10.3
DWRST 3	12.2
DWRST 4	13.9
DWRST 5	9.0
TOTAL	57.9

N

9-1-2020

Aerial Map

1 in = 660 feet

United States Department of Agriculture

Dinwiddie County, Virginia

Farm 417

Tract 432

2020 Program Year

Map Created June 03, 2020

Common Land Unit

- Non-Cropland
- Cropland
- Tract Boundary

Wetland Determination Identifiers

- Restricted Use
- Limited Restrictions
- Exempt from Conservation Compliance Provisions

Tract Cropland Total: 55.34 acres

United States Department of Agriculture (USDA) Farm Service Agency (FSA) maps are for FSA Program administration only. This map does not represent a legal survey or reflect actual ownership; rather it depicts the information provided directly from the producer and/or National Agricultural Imagery Program (NAIP) imagery. The producer accepts the data 'as is' and assumes all risks associated with its use. USDA-FSA assumes no responsibility for actual or consequential damage incurred as a result of any user's reliance on this data outside FSA Programs. Wetland identifiers do not represent the size, shape, or specific determination of the area. Refer to your original determination (CPA-026 and attached maps) for exact boundaries and determinations or contact USDA Natural Resources Conservation Service (NRCS).

Legend For Site Plan

Symbol	Feature	Minimum Setback
HW	House and Well	200 feet from occupied dwelling * 100 feet from water supply wells or springs
W S	Well or Spring	100 feet from water supply wells or springs
	Streams or Surface Water	35 feet with 35 foot vegetated buffer 100 feet without vegetated buffer
	Wet Spot	
	Trees and Woods	
	Private Drive	
R	Rock Area/Rock Outcrop	25 feet from rock outcrops 50 feet from limestone rock outcrops
	Severely Eroded Spot	18 Inch minimum depth of soil
S	Sink Hole	100 feet from open sinkholes 50 feet from closed sinkholes
	State Road	10 feet from side of roadway
	Fence / Field Boundary	
P P P	Property Line	100 feet from property line *
SL S	Slope	15% maximum
	Hashed out Area	No application

*Buffer can be reduced or waived upon written consent from landowner.

Recyc Systems Inc.

Robert S. Townsend DWRST

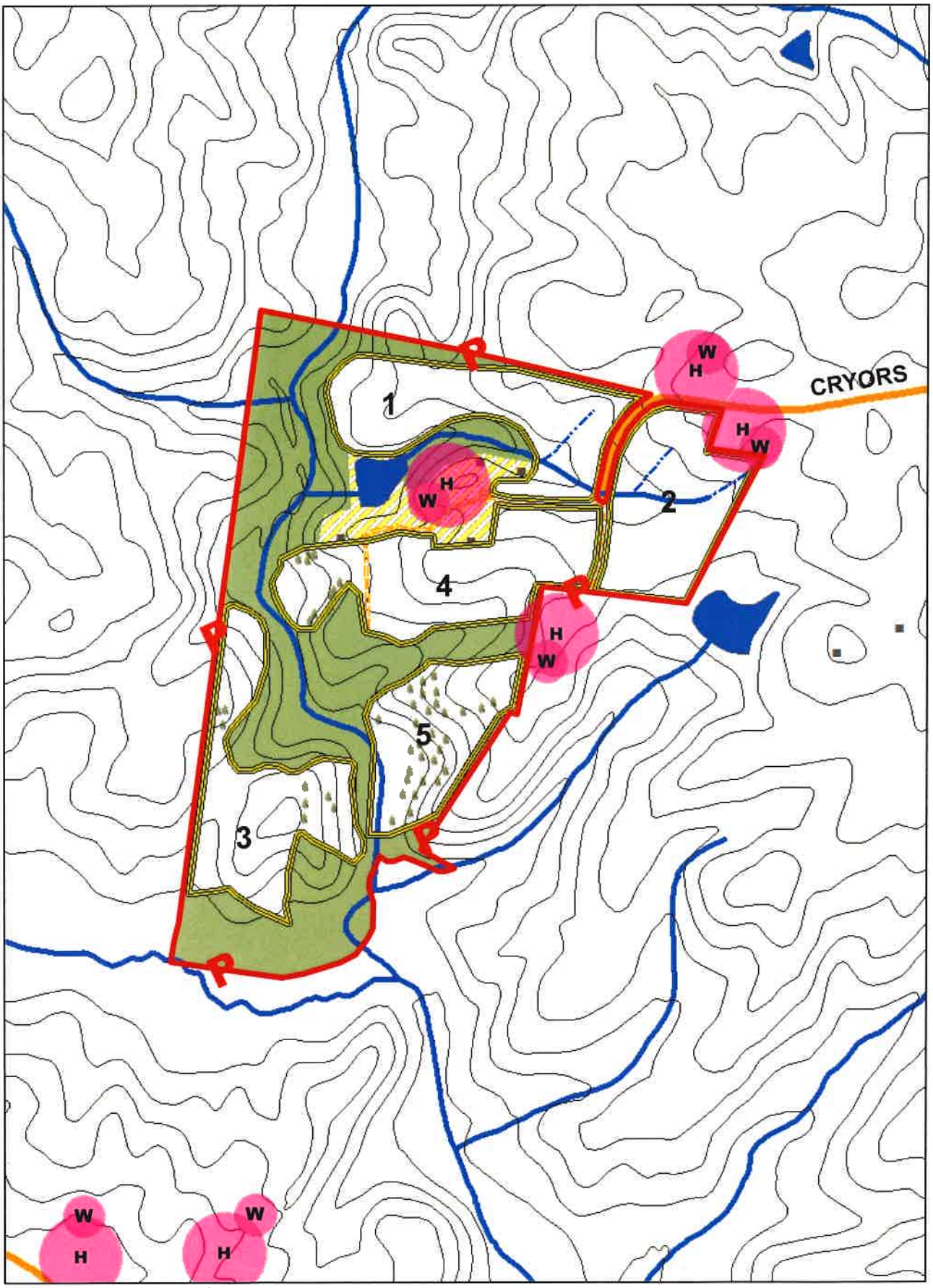

N

9-1-2020

Site Map

1 in = 660 feet

Recyc Systems Inc.

Robert S. Townsend DWRST

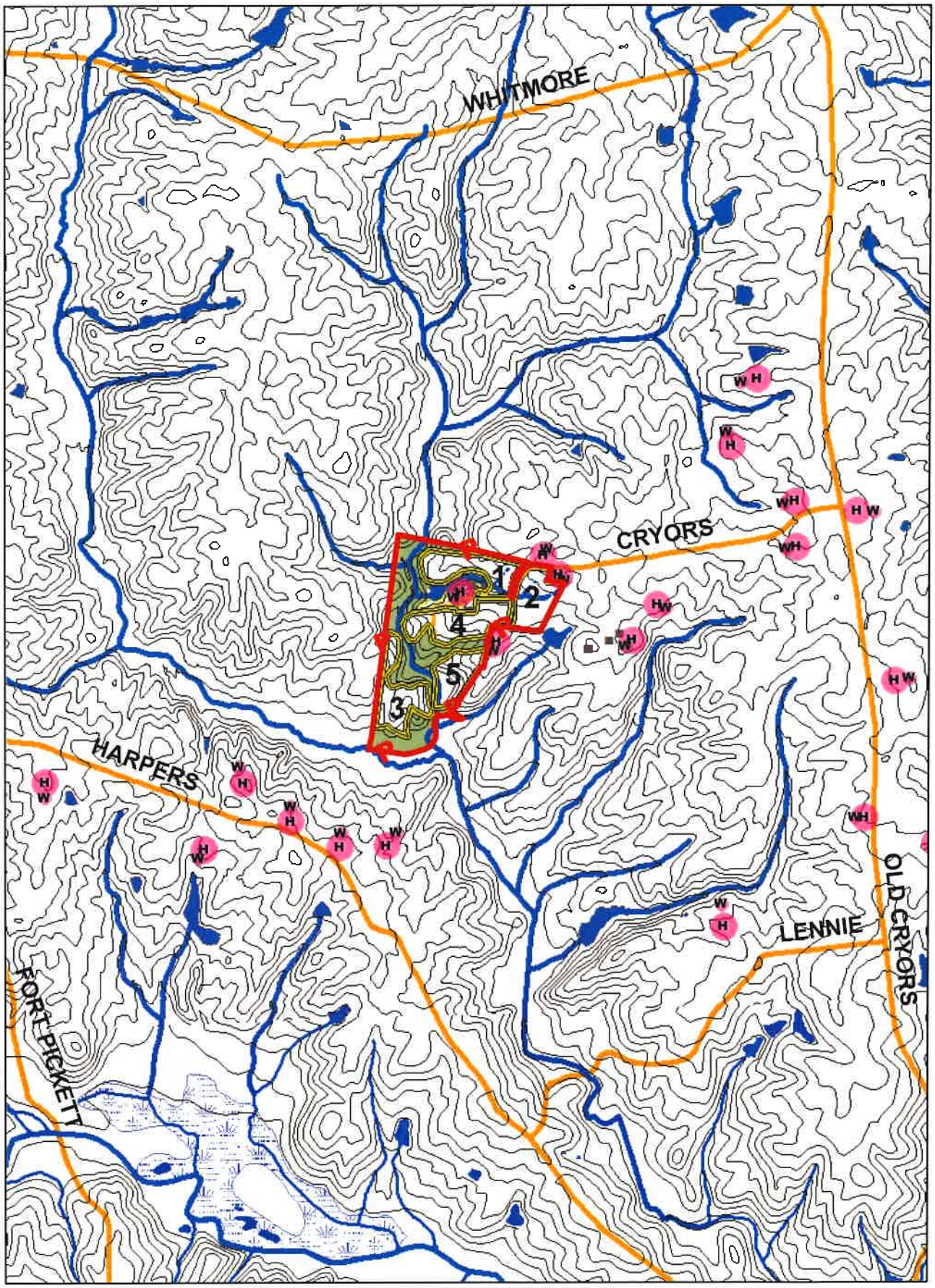

N

9-1-2020

Topographic Map

1 in = 2,000 feet