






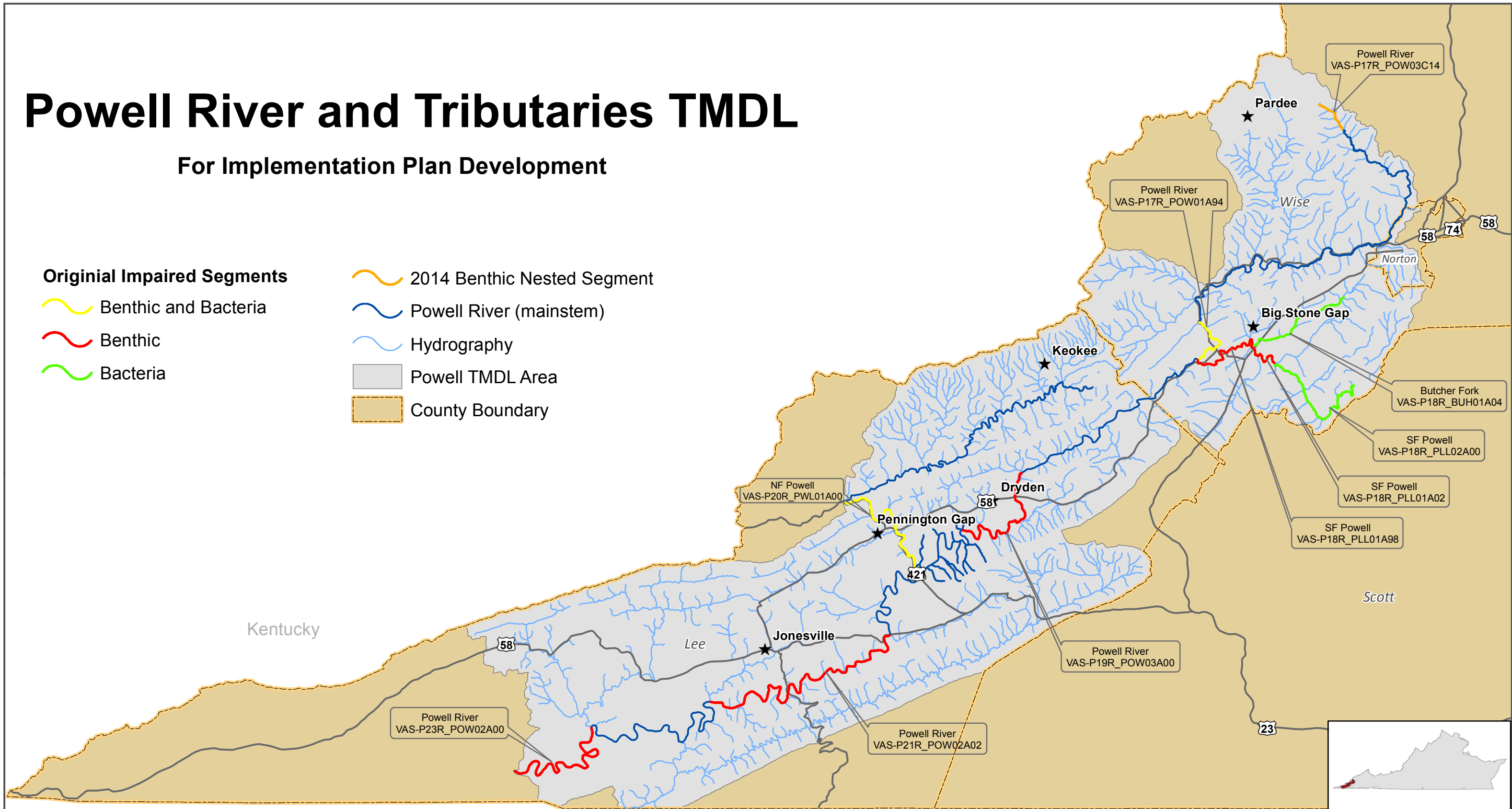
# Powell River and Tributaries TMDL

For Implementation Plan Development


## Original Impaired Segments

-  Benthic and Bacteria
-  Benthic
-  Bacteria

-  2014 Benthic Nested Segment
-  Powell River (mainstem)
-  Hydrography
-  Powell TMDL Area
-  County Boundary



Tennessee



Data sources:  
 Department of Environmental Quality  
 United States Geological Survey  
 Department of Conservation and Recreation  
 Virginia Department of Transportation  
 Map Created: 3/31/2017, S. Kreps