FIELD INSPECTION

Project Name:	**Mountain Valley Pipeline**	**Inspector:**	**Matthew Grant**
Inspection Date:	**Wednesday, October 10, 2018**	**Project Contact:**	**Brian Clauto**
Spread: Montgomery County MP 226 St#11933-11965	**Spread G**	**Weather (Wet/Dry/Rain):**	**Wet**

STAGE OF CONSTRUCTION: (Check all that apply)

☐ Clearing ☐ Rough Grading ☐ Trench Excavation ☐ Pipe Assembly, Testing & Installation

☒ Backfilling and Grade Restoration ☐ Final Grading & Stabilization ☐ Other:

		Yes	No	N/A
1	Are controls installed and implemented in accordance with the approved erosion and sediment control plan and stormwater management plans?	☒	☐	☐
2	Are all control measures properly maintained in effective operating condition in accordance with good engineering practices and, where applicable, manufacturer specifications?	☐	☒	☐
3	Areas of offsite sediment deposition were observed?	☐	☒	☐

Comments:

- **Area 1** –MP 226 St#11952+58 through St#11953+88 erosion has occurred below rock of waterbars repair and re install per the spec MVP17.7

Deadline: Within 24hr notification

The recommended corrective action deadline date applies to all conditions noted on this report unless otherwise noted. If listed condition(s) currently constitute non-compliance and/or corrective actions are not completed by the deadline, other enforcement actions may be issued to the entity responsible for ensuring compliance on the above project.

Inspector Signature:___ ___ Date: 11-8-18

FIELD INSPECTION PHOTO LOG

Project Name: **Mountain Valley Pipeline** **Date:Wednesday, October 10, 2018**

Fig. 1
St#11933+33 area has been stabilized

Fig. 2
At St#11952+58 rill erosion has occurred below rock of waterbar

Fig. 3
At St#11953+58 rill erosion has occurred below rock of waterbar



Fig. 4
Perimeter control in place at karst 226.42

FIELD INSPECTION PHOTO LOG

Project Name: **Mountain Valley Pipeline** **Date:Wednesday, October 10, 2018**

Fig. 3
Perimeter control in place at karst 226.37

Fig. 4
Perimeter control in place at karst 226.32



Fig. 5
Perimeter control in place at karst 226.02



Fig. 6
Perimeter control in place at karst 226.00