Disclaimer:

This document was not produced by DEQ. Some of its content may not be in an accessible format pursuant to Section 508 of the federal Rehabilitation Act of 1973, as amended (29 U.S.C. § 794 (d)). Please call 800-592-5482 if you need assistance.

Mark G. Nitz P.E.
Chalk Point Generating Station
25100 Chalk Point Road
Aquasco, MD 20608
Mobile: 240-299-2096
Mark.Nitz@genon.com

July 25, 2019

Via email delivery only

Mr. Alex Wardle
Virginia Department of Environmental Quality (DEQ)
Northern Regional Office
13901 Crown Court
Woodbridge, VA 22193

Re: Quarterly CAP Implementation Monitoring Report
GenOn Potomac River Generating Station
1400 North Royal Street
Alexandria, VA 22314
PC#2013-3154

Dear Mr. Wardle:

GenOn Potomac River LLC (PRGS) is pleased to submit the Quarterly CAP Implementation Monitoring Report (CMR).

The following activities were conducted during the Second Quarter of 2019:

- Twice monthly liquid level gauging of select site monitoring wells;
- Routine quarterly gauging, headspace monitoring, water quality measurements, and sampling of groundwater was conducted on May 20-23, 2019;
- Monthly flow meter certification submittals to Alexandria Renewal Enterprises (AlexRenew);
- Quarterly submittal of a Self-Monitoring Report (SMR) to AlexRenew; and
- Periodic cycling of the TPE system, with cycles starting when personnel are onsite for routine O&M.

If you have any questions or need additional information, please contact me at (301) 843-4439 or by email at Mark.Nitz@genon.com. For any technical questions, if you prefer, you can contact our consultants at GES directly.

Sincerely,

Mark G. Nitz, P.E.
Environmental Specialist

cc: J. Rodriguez, DOEE; K. Tran, City of Alexandria, VA; P. McCallum, NPS

GenOn Mid-Atlantic (GenMa)

Quarterly CAP Implementation Monitoring Report

Potomac River Generating Station

1400 North Royal Street

Alexandria, VA
PC #2013-3154

July 25, 2019

Quarterly CAP Implementation Monitoring Report

Potomac River Generating Station
1400 North Royal Street
Alexandria, VA

Prepared for:
Mark G. Nitz, P.E.
GenOn Mid-Atlantic (GenMa)
25100 Chalk Point Road
Aquasco, MD 20608

Prepared by:
Groundwater & Environmental Services, Inc.
1350 Blair Drive, Suite A
Odenton, MD 21113
TEL: 800-220-3606
www.gesonline.com

GES Project:
0402919

Date:
July 25, 2019

Scott Andresini
Project Environmental Scientist

Dan Drennan, PE
Project Engineer

A. Ashley Bell
Senior Project Manager

This document is intended only for the use or the individual or entity for which it was prepared and may contain information that is privileged, confidential, and exempt from disclosure under applicable law. Any dissemination, distribution, or copying of this document is strictly prohibited.

Table of Contents

1 INTRODUCTION 1

1.1 SITE HISTORY 1

1.2 SURROUNDING PROPERTIES 4

2 SITE CHARACTERIZATION AND MONITORING ACTIVITIES 4

2.1 HEADSPACE VAPOR MONITORING 5

2.2 GROUNDWATER SAMPLING 5

2.3 GROUNDWATER ANALYTICAL FINDINGS 7

Background 9

DO 9

ORP 10

Alkalinity 10

pH 10

Nitrate 10

Nitrite 10

Manganese 10

Sulfate 11

Methane 11

3 REMEDIATION SYSTEM OPERATION 11

3.1 PERMIT SUMMARY 13

4 REMEDIAL STRATEGY EVALUATION & RECOMMENDATIONS 13

Current System Operation 14

Future System Operation 14

Low-Flow Groundwater Sampling ..... **Error! Bookmark not defined.**

5 Future Activities (2nd Quarter 2019) 15

Figures

Figure 1 – Site Location Map
Figure 2 – Site Layout Map
Figure 3 – Site Map
Figure 4 – Potentiometric Surface Shallow Zone Aquifer – May 20, 2019
Figure 5 – Potentiometric Surface Deep Zone Aquifer – May 20, 2019
Figure 6 – TPH-DRO Concentration Contours Shallow Zone Aquifer – Second Quarter 2019
Figure 7 – TPH-DRO Concentration Contours Deep Zone Aquifer – Second Quarter 2019
Figure 8 – pH Levels Shallow Zone Aquifer – Second Quarter 2019
Figure 9 – pH Levels Deep Zone Aquifer – Second Quarter 2019
Figure 10 – Sulfate Concentrations Shallow Zone Aquifer – Second Quarter 2019
Figure 11 – Sulfate Concentrations Deep Zone Aquifer – Second Quarter 2019
Figure 12 – Remediation System Layout Map

Tables

Table 1 – Well Construction Table
Table 2 – Groundwater Monitoring and Sampling Plan
Table 3 – Historical Groundwater Monitoring and Analytical Data Summary
Table 4 – Historical Groundwater Field Parameter Data Summary
Table 5 – Historical Groundwater Biostimulation Analytical Data Summary
Table 6– Total Phase Extraction Operational Summary
Table 7 – Pump and Treat Operational Summary
Table 8 – Biosparge Operational Summary
Table 9 – Hydrocarbon Recovery Summary

Attachments

Attachment A – Concentration Trend Graphs
Attachment B – Monitored Natural Attenuation Data Trend Graphs
Attachment C – Laboratory Analytical Reports and Chain of Custody Documentation – May 20 – 23, 2019 Monitoring Events
Attachment D – Bulkhead Inspection Photographs
Attachment E – Remediation System Performance Graphs
Attachment F – Laboratory Analytical Reports and Chain of Custody Documentation – System Sampling

1 INTRODUCTION

Groundwater & Environmental Services, Inc. (GES) has prepared this Second Quarter 2019 CAP Implementation Monitoring Report (CMR) on behalf of GenOn Mid-Atlantic (GenMa), documenting environmental monitoring and corrective action activities performed at the Potomac River Generating Station (PRGS), located at 1400 North Royal Street, Alexandria, VA (the site). Site activities were performed to address a subsurface petroleum release regulated by the Virginia Department of Environmental Quality (VDEQ) Northern Regional Office (NRO) under Pollution Complaint (PC) #2013-3154. The site is the location of a decommissioned power generating facility. A Site Location Map is provided as **Figure 1**; a Site Layout Map, depicting pertinent features of the site and adjacent areas, is provided as **Figure 2**; and a Site Map is provided as **Figure 3**.

Specifically, this summary report documents the following activities conducted during the 2nd Quarter 2019:

- The biosparge system remained off during the 2nd Quarter 2019;
- The pump and treat (P&T) system remained off during the 2nd Quarter 2019;
- The total phase extraction (TPE) system operated during the 2nd Quarter 2019;
- Twice per month gauging of select wells;
- Comprehensive gauging of all accessible site groundwater wells on May 20, 2019;
- Down-well water quality measurements recorded on May 20-23, 2019 of select site groundwater wells to monitor dissolved oxygen, pH, temperature, oxidation-reduction potential (ORP) and conductivity;
- Quarterly groundwater sampling on May 20-23, 2019, from select site groundwater wells for total petroleum hydrocarbons – diesel range organics (TPH-DRO), as well as from select wells for biological indicator parameters including Alkalinity (SM 2320B), Nitrate NO_3^- & Nitrite NO_2^- (EPA 353.2), Manganese (Mn^{2+}), Ferrous Iron Fe^{2+} (SM 3500-Fe B modified-199), Sulfate SO_4^{2-} (EPA 300.0) and Methane (RSKSOP-175 modified);
- Headspace vapor measurements recorded on May 20, 2019 from select site groundwater wells to monitor for the presence of volatile organic compounds (VOCs), oxygen, carbon dioxide, and methane; and
- Quarterly submittal of Self-Monitoring Report (SMR) to Alexandria Renew Enterprise (AlexRenew).

1.1 Site History

The site was developed as a power generating facility in the 1940s. The first generating unit was constructed by 1949, and the last of the five units was brought online in 1954. The facility used

Number 2 (No. 2) fuel oil to preheat its generating unit boilers and coal as its primary fuel to generate electricity. The No. 2 fuel oil was stored in two adjoining 25,000-gallon underground storage tanks (USTs) centrally located within the power plant complex, as shown on the Site Map provided as **Figure 3**. On October 1, 2012, the coal-fired power plant ceased operation.

The VDEQ opened PC #2013-3154 following the detection of petroleum hydrocarbons during closure activities associated with the two 25,000-gallon fuel oil USTs. The VDEQ requested that a Site Characterization Report (SCR) be prepared to characterize the extent of contamination at the site. URS Corporation (URS) submitted a Site Conceptual Model (SCM) on June 11, 2013, which included a discussion of the initial detection of petroleum hydrocarbons during the closures of the two No. 2 fuel oil USTs, as well as descriptions of the various subsurface utilities in the vicinity of the USTs.

The VDEQ subsequently requested the submittal of a Site Characterization Report Addendum (SCRA), as stated in a directive letter dated July 10, 2013. This SCRA was submitted on February 14, 2014, by URS and described the activities associated with a subsurface characterization of the site using laser-induced fluorescence (LIF), the advancement of soil borings for soil sampling at the site, and the installation of fourteen monitoring wells. The site history, recent field activities, laboratory analytical results, a preliminary risk assessment, and an assessment of remedial options were also discussed in the SCRA.

After review of the SCRA, on March 4, 2014, the VDEQ requested that a Corrective Action Plan (CAP) be developed for the site. GES and Geosyntec Consultants (Geosyntec), on September 5, 2014, submitted Part I of a CAP, (CAP-I) summarizing the site characterization data and evaluation; presenting an updated SCM based on this data; and providing a presentation, assessment, and evaluation of the viable remedial technologies that can be employed, consistent with the CAP requirements. Subsequently, Part II of the CAP (CAP-II) was submitted to the VDEQ on December 23, 2014. The CAP was approved by the VDEQ on March 17, 2015, and was assigned CAP tracking number 513.

During the 2nd Quarter 2015, GES initiated remediation system installation on site with the install of eight total phase extraction (TPE), three standard compliance/delineation monitoring, and six air sparge wells from June 22, 2015 to July 8, 2015. On June 26, 2015, Product Recovery Management, Inc. (PRM) was chosen to construct the remediation system after winning the three-vendor bid system process for the system design and procurement packages. On October 15, 2015, the remediation system was delivered to the Site. GES selected Odyssey Environmental Services (Odyssey) to install the system's piping to the onsite TPE, pump and treat (P&T), and air sparge wells and began piping installs on September 28, 2015, which continued through October 2015. GES worked to obtain a Special Use Permit from the National Park Service (NPS) for offsite access and system install activities throughout 2nd and 3rd Quarters 2015.

During the 4th Quarter 2015, power connections to the onsite system and aboveground piping and wellhead connections for 8 onsite air/biosparge wells, 11 TPE wells, and 5 P&T wells was completed. Pumps were installed in the P&T wells and the treated groundwater discharge line to an AlexRenew sanitary sewer tie-in location was installed. On November 12, 2015 a draft Special

Use Permit was issued by NPS. GES sent a final permit package for groundwater discharge authorization to AlexRenew on November 20, 2015.

During the 1st Quarter 2016, all remaining installation tasks associated with the remediation system were completed, except for offsite installs on the NPS property. On January 13, 2016, AlexRenew issued an approval letter with special requirements for discharge. The onsite remediation system was started on March 14, 2016.

NPS authorized a final Special Use Permit on February 11, 2016 for planned field activities on NPS property. Once GES obtained the NPS Special Use Permit, installation of the offsite remediation system and bulkhead wall seep sealing were initiated. CAP-II requirements to repair and seal the bulkhead wall seep were completed between April and June 2016. A total of 6 bulkhead wall seep areas, 17 rigging holes, and 3 outfall pipes in need of repair were identified within the steel bulkhead wall along the Potomac River. These areas were identified as locations with the potential for impacted groundwater to migrate into the Potomac River, and were therefore, sealed. On April 4, 2016, Odyssey and GES mobilized to the site to clear vegetation for the installation of seven new biosparge points (SP-09, SP-10, SP-11, SP-12, SP-13, SP-14, and SP-15) on NPS property. Remediation trenching, piping, well head modifications and tie-ins, and manifold connections were completed from April 13 through April 18, 2016, and the seven biosparge wells were brought online on May 3, 2016. GES worked on the agreement and implementation of the site restoration with the NPS from April 25 through May 17, 2016. On May 16, 2016 tree planting was initiated under GES supervision.

Because of the hydrocarbon reductions that had occurred and unfavorable conditions being created through the addition of dissolved oxygen, GES, on behalf of GenOn, requested and was granted a trial shutdown of the remediation system (TPE, P&T, and biosparge) during a stakeholder meeting on March 20. 2018. The system was officially shut down during the operations and maintenance (O&M) visit on March 29, 2018.

Due to observed rebound of hydrocarbon concentrations and the presence of LNAPL in TW-05, cycling of the P&T and TPE systems began on August 6, 2018 and September 21, 2018, respectively. The P&T system shut down on September 12, 2018 and could not be reactivated. The deep zone recovery wells (RW-05, RW-25, RW-51, and RW-14) were connected to the existing shallow zone TPE system between October 18, 2018 to November 1, 2018. Cycling of the TPE system with shallow and deep recovery wells is ongoing.

On October 10, 2018, a new NPS Special Use Permit, NCR-GWMP 6000-18-152, was granted to GenOn for continued monitoring on the NPS property adjacent to the site through October 31, 2020.

1.2 Surrounding Properties

The surrounding properties in the immediate vicinity of the site are primarily residential and commercial, with some buildings used as office space. To the north, south, and west, the site is bordered by a mixture of condominiums and office buildings. To the east, the site is bordered by the NPS Mt. Vernon Trail, beyond which lies the Potomac River.

2 SITE CHARACTERIZATION AND MONITORING ACTIVITIES

A Well Construction Table, included as **Table 1**, details well construction of monitored and sampled wells. The Groundwater Monitoring and Sampling Plan, included as **Table 2**, details the 2nd Quarter 2019 sampling of Site monitoring and recovery wells. The following site characterization and monitoring activities were conducted during the 2nd Quarter 2019:

- April – June 2019:
  - Twice per month gauging of select groundwater wells.
- May 20, 2019:
  - Site-wide gauging and headspace vapor monitoring of select groundwater wells.
- May 20-23, 2019:
  - Gauging and groundwater sampling of accessible site groundwater wells in accordance with the Groundwater Monitoring and Sampling Plan. Well Gauging and LNAPL Bailing.

An oil-water interface probe capable of measuring groundwater and LNAPL to 0.01 feet was used to gauge the site groundwater wells. During the 2nd Quarter 2019, all accessible site groundwater wells, excluding wells in the basement, were gauged during a comprehensive gauging event in the 2nd Quarter 2019. Select groundwater wells that historically exhibited measureable LNAPL or elevated dissolved phase hydrocarbon concentrations were also gauged on a twice per month basis. Gauging events conducted during the 2nd Quarter 2019 are summarized below:

- Gauging of select wells:
  - April 2, 2019
  - April 22, 2019
  - May 6, 2019
  - June 4, 2019
  - June 18, 2019
- Site-wide gauging of all accessible wells:

- May 20, 2019

Historical and 2nd Quarter 2019 groundwater and LNAPL elevation data are presented in **Table 3** – Historical Groundwater Monitoring and Analytical Data Summary.

Site-wide gauging was conducted on May 20, 2019 in accordance with the tidal cycle of the Potomac River. On May 20, 2019, high tide at the site occurred at 11:07 am. Multiple personnel gauged the site wells as quickly as possible bracketing the river's high tide, with priority given to gauging of the deep wells as they are the ones affected by the tidal cycle. This approach minimized the impact of tidal influence on groundwater elevation data. During comprehensive gauging on May 20, 2019, measured groundwater depths ranged from 0.91 feet below ground surface (bgs) in MW-105 to 26.94 feet bgs in MW/RW-51. LNAPL was not detected during 2nd Quarter 2019 monitoring activities.

Groundwater contour maps representing shallow zone and deep zone data, respectively, from the May 20, 2019 comprehensive gauging event are presented as **Figure 4** and **Figure 5.** The shallow zone groundwater contour map shows flow is generally to the east-southeast towards the Potomac River. The deep zone groundwater contour map shows flow is generally to the east-northeast towards the Potomac River. The calculated hydraulic gradient at the site was approximately 0.03 feet per foot in the shallow zone during the May 2019 monitoring event and 0.04 feet per foot in the deep zone.

2.1 Headspace Vapor Monitoring

Monitoring well vapor headspace readings were collected at select groundwater wells on May 20, 2019 using a photoionization detector (PID) and a GEM 2000 landfill gas meter. The PID was fitted with a 10.6 electron volt bulb and was calibrated using a factory-supplied calibration gas standard (100 parts per million [ppm] isobutylene) prior to use.

To obtain reproducible and stable readings, a vapor monitoring well cap was inserted securely into the well, and the PID and landfill gas meter were used to record VOCs, oxygen, carbon dioxide, and methane concentrations. This arrangement allows for the withdrawal of air from the well through the PID and landfill gas meter pumps while minimizing the exchange of ambient air. The PID and landfill gas meter responses were recorded in the field book after the stabilization period.

Detailed PID and landfill gas meter response data are presented in **Table 4** – Historical Groundwater Field Parameters Data Summary.

2.2 Groundwater Sampling

On May 20 - 23, 2019, groundwater samples were collected from 27 groundwater monitoring/ recovery wells (MW-01S, MW/RW-05, MW-08S, MW/RW-10S, MW/RW-14, MW-16, MW-25S, MW/RW-25, MW-27, MW/RW-31, MW-51S, MW/RW-51, MW-72S, MW/RW-72, MW-106, MW-121, MW-122, MW/RW-123S, RW-1, RW-05S, RW-25S, RW-28S, RW-30S, RW-116S, RW-

117S, RW-118S, and RW-119S) and 7 temporary wells (TW-02, TW-03, TW-04, TW-05, TW-06, TW-07, and TW-14). During the 2nd Quarter 2019 sampling event, all sampled wells were sampled using low-flow sampling techniques in an attempt to normalize sample collection methods across the site (permanent wells and temporary wells) and to ensure that the sample results were indicative of groundwater concentrations only, without the contribution of any impacts adsorbed to suspended sediments. In addition, eight select wells (MW-01S, MW-08S, MW/RW-25, MW/RW-51, MW-121, RW-05S, TW-05, and TW-06) were also sampled using a three purge volume sampling method, as has been the sampling method used at the site for the permanent wells prior to the 1st Quarter 2019 sampling event. These additional samples were used for comparison to the low-flow sampling results. Monitoring wells MW-108, and TW-12S were not sampled during the 2nd Quarter 2019 sampling event due to insufficient water. The groundwater monitoring and sampling plan used this Quarter is presented in **Table 2**.

Each monitoring well was gauged prior to sampling, and gauging data are presented in **Table 3**. Prior to the collection of groundwater samples, water was pumped from the well until field parameters, temperature, pH, specific conductivity, dissolved oxygen, and oxidation-reduction potential, stabilized.

Purge water was stored in drums onsite and will be removed by Triumvirate Environmental for treatment and disposal at a later date. Groundwater samples were collected directly in laboratory provided bottleware, packaged on ice in coolers, and transported under proper chain of custody to Eurofins Lancaster Laboratories (Eurofins) in Lancaster, PA. Samples were requested to be analyzed for the following:

- Quarterly parameters (select wells)
    - Total Petroleum Hydrocarbons – Diesel Range Organics (TPH-DRO)
- Biological indicator parameters (select wells)
    - Alkalinity
    - Nitrate (NO_3^-)
    - Nitrite (NO_2^-)
    - Manganese (Mn^{2+})
    - Ferrous Iron (Fe^{2+})
    - Sulfate (SO_4^{2-})
    - Methane

TPH-DRO analytical results are presented in the Historical Groundwater Monitoring and Analytical Data Summary included as **Table 3** and discussed further in **Section 2.3**. Concentration trend graphs are included as **Attachment A** and discussed further in **Section 2.3**. The analytical results for biological indicator parameters are presented in the Historical Groundwater Biostimulation Analytical Data Summary provided as **Table 5** and discussed further in **Section 2.3**. Trend graphs for the Biostimulation Data are included as **Attachment B**.

The complete laboratory reports and chain of custody documentation for the groundwater sampling event conducted in May 2019 are included in **Attachment C**.

2.3 Groundwater Analytical Findings

During the 2nd Quarter 2019, 34 monitoring, recovery and temporary wells were sampled for TPH-DRO during the quarterly groundwater sampling event in May. Historical BTEX, methyl tert-butyl ether (MTBE), tert-butyl alcohol, 1,2-dibromoethane, 1,2-dichloroethane, naphthalene, and TPH-GRO data are also presented for select wells in the Historical Groundwater Monitoring and Analytical Data Table (**Table 3**). Two TPH-DRO contour maps representing shallow zone data and deep zone data, respectively, from the 2nd Quarter 2019 sampling event, are presented as **Figure 6** and **Figure 7**. The results from the collection and analysis of groundwater samples during the 2nd Quarter 2019 are presented below:

- TPH-DRO was detected in 25 of the 27 groundwater monitoring wells sampled during the quarterly sampling event in May. The maximum detected concentration for samples collected by low-flow sampling was 21,000 micrograms per liter (µg/L) in well RW-25S.
- TPH-DRO was detected in six temporary wells sampled (TW-03, TW-04, TW-05, TW-06, TW-07, and TW-14), with a maximum concentration of 2,000 µg/L in temporary well TW-05.
- TPH-DRO was detected in all eight wells (MW-01S, MW-08S, MW/RW-25, MW/RW-51, MW-121, RW-05S, TW-05, and TW-06) that were also sampled using a traditional purge and grab sampling method. The maximum concentration of TPH-DRO was 210,000 µg/L in recovery well MW/RW-25. With the exception of monitoring wells MW-01S and MW/RW-51, concentrations of TPH-DRO were higher in the samples collected using the purge and grab method than when sampled using low-flow, as shown in the chart below.

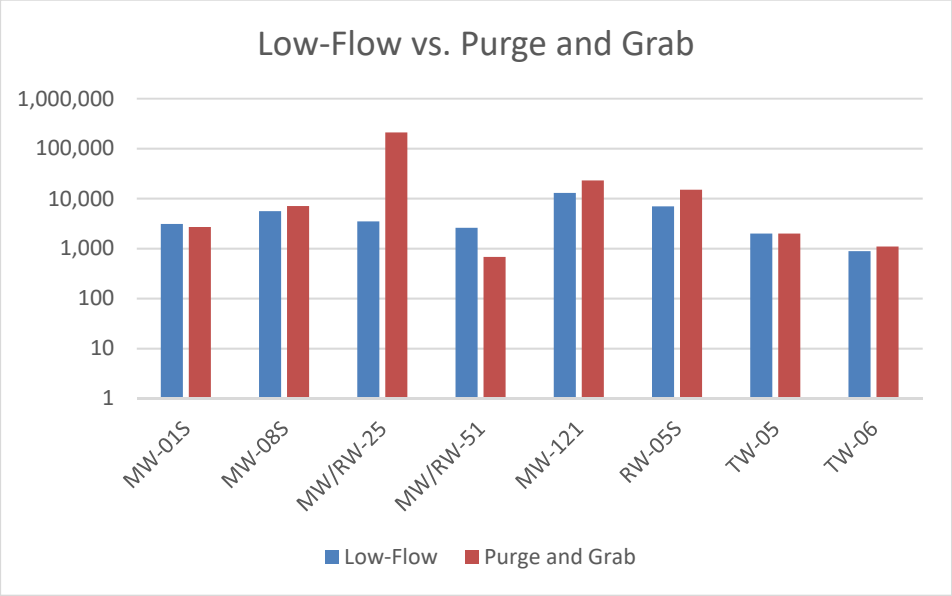

Concentration trend graphs are presented in **Attachment A**, showing historical and current benzene, naphthalene, and TPH-DRO concentrations, depths to water, and depths to LNAPL for select monitoring, recovery, and temporary wells. TPH-DRO concentrations based on traditional purge and grab sampling are plotted separately from TPH-DRO concentrations obtained using low-flow sampling. Trends observed as of 2nd Quarter 2019 are presented below:

- TPH-DRO concentrations have an overall increasing trend in wells RW-1, MW/RW-14, MW/RW-25, MW-51S, MW/RW-72, MW/RW-72S, RW-117S, RW-118S, RW-119S, MW-122, and TW-03; however, a recent decreasing trend is apparent in wells MW-51S, MW/RW-72S, RW-118S, and RW-119S.
- TPH-DRO concentrations have an overall decreasing trend in wells MW-01S, MW-25S, MW/RW-31, RW-25S, RW-28S, RW-30S, MW/RW-51, MW-106, MW-121, MW/RW-123S, TW-06, and TW-07.
- TPH-DRO concentrations are relatively stable overall in wells MW/RW-05, RW-05S, MW-08S, MW/RW-10S, MW-27, RW-116S, and TW-05; however, a recent decreasing trend is apparent in all of these wells.
- In wells that have been sampled for naphthalene enough times to establish a trend, an overall decreasing trend is observed in wells MW-08S, MW-27, MW/RW-72, MW/RW-72S, MW-121, TW-03, TW-04, TW-05, TW-06, and TW-07. A relatively stable trend is observed in wells MW/RW-10S, MW-106, and MW-122.
- In wells that have been sampled for benzene enough times to establish a trend, an overall decreasing trend is observed in wells MW-08S, MW/RW-72S, MW/RW-72, and MW-121. Wells MW/RW-10S, MW-27, MW-106, MW-122, TW-03, TW-04, TW-05, TW-06, and TW-07 have an overall stable or decreasing trend with low or non-detect concentrations.

In general, the low-flow data collected during the 2nd Quarter 2019 appear to be generally consistent with the purge and grab data collected historically. The low-flow values tend to follow the recent trends seen using purge and grab. On the samples where duplicates were collected using both methods, the low-flow data were usually lower in concentration, with the exception of MW-01S and MW/RW-51, where the concentration from the low-flow sampling was higher than that from the purge and grab sampling. A significant difference in concentrations was observed at MW/RW-25 when comparing the two sampling methods. The low flow sampling result (3,500 µg/L) was two orders of magnitude lower than the purge and grab result (210,000 µg/L) and is believed to be attributed to a large amount of sediment in the purge and grab sample.

Biological indicator data and field parameters were collected from select wells within the shallow and deep zone aquifers in order to evaluate the natural attenuation potential of the aquifers and to determine the dominant terminal electron accepting process. A Historical Groundwater Biostimulation Analytical Data Summary is presented as **Table 5,** and a Historical Groundwater Field Parameters Data Summary is presented as **Table 4.** Monitored natural attenuation trend graphs are included as **Attachment B.**

The following chart details the anticipated changes in groundwater chemistry in order of reaction preference during various stages of biodegradation from aerobic to highly anaerobic conditions. Increased concentrations of alkalinity, nitrite, dissolved manganese, ferrous iron, and methane

and decreased concentrations of oxidation-reduction potential (ORP), dissolved oxygen (DO), nitrate, and sulfate are indicators of anaerobic activity.

Time →

← Distance from Source

	Aerobic Respiration	Nitrate Reduction	Manganese Reduction	Ferric Iron Reduction	Sulfate Reduction	Methan-ogenesis
	Aerobic	Anaerobic				
Electron Acceptor	O_2	NO_3^-	Mn^{4+}	Fe^{3+} (solid)	SO_4^{2-}	CO_2
Metabolic By-Product	CO_2	N_2, CO_2	Mn^{2+}	Fe^{2+} (dissolved)	H_2S	CH_4 (methane)
Expected Relationship with High BTEX	$O_2 \downarrow$	$NO_3^- \downarrow$	$Mn^{2+} \uparrow$	$Fe^{2+} \uparrow$	$SO_4^{2-} \downarrow$	$CH_4 \uparrow$

The observed concentrations of DO, ORP, carbonate alkalinity, nitrate nitrogen, nitrite nitrogen, manganese, ferrous iron, sulfate as SO_4^{2-}, and methane generally indicate that due to system start-up in March 2016, site conditions within the dissolved hydrocarbon plume generally changed from anaerobic to aerobic. Following trial system shutdown in March 2018, site conditions began to revert to baseline or anaerobic conditions. Current cycling of the total phase extraction system is not resulting in the aerobic conditions observed during full time operation of the complete system. Based on a review of the biological indicator data and the field parameters, the following specific observations have been made:

Background

- The groundwater quality data from monitoring wells MW-112S (shallow zone aquifer) and MW-114 (deep zone aquifer) are considered to be representative of background conditions due to the historical relative absence of dissolved-phase hydrocarbons and aerobic conditions within these wells.

DO

- During the 2nd Quarter 2019, DO concentrations were considered anaerobic (< 1.0 mg/L) in all of the shallow zone aquifer wells measured and in 11 of 12 deep zone wells measured (MW/RW-05, MW/RW-14, MW/RW-25, MW-27, MW/RW-31, MW/RW-51, MW/RW-72, MW-106, MW-121, MW-122, and RW-1).

ORP

- ORP values were positive in 2 of the 15 measured shallow zone aquifer wells (MW/RW-72S and RW-30S) and in 5 of the 12 measured deep zone aquifer wells (MW-16, MW-27, MW/RW-31, MW/RW-72, and MW-106) during the quarterly groundwater monitoring event in May. Positive ORP values are indicative of aerobic conditions. The results show some discrepancies between the DO and ORP values; however, in general the data suggest that the system is not contributing excessive oxygen to the subsurface.

Alkalinity

- Alkalinity concentrations generally remained stable or increased in the shallow zone during the 2nd Quarter 2019 but generally decreased in the deep zone. Alkalinity was not detected in 4 of the 26 wells where it was measured (MW/RW-72S, MW/RW-72, MW-106, and TW-05). Loss of alkalinity is indicative of acid production in the subsurface associated with aerobic conditions, with is consistent with the positive DO concentrations in the temporary wells. Alkalinity concentrations will continue to be monitored with continued operation of the system.

pH

- Measured pH in site wells was generally above 5.0 during the 2nd Quarter 2019, with only three wells having measured pH below 5.0 (MW/RW-72, MW/RW-72, and MW-106). Since the recovery wells did not show significant declines in pH, cycling of the wells continued. Maps showing pH levels in the shallow and deep wells, respectively, are provided as **Figure 8** and **Figure 9**.

Nitrate

- Nitrate was detected in no shallow zone aquifer wells where it was measured and in three of the thirteen deep zone aquifer wells where it was measured (MW/RW-14, MW/RW-51, and TW-07).

Nitrite

- Nitrite, an intermediate in denitrification, was detected in none of the shallow zone aquifer wells or deep zone aquifer wells where it was measured. Based on the nitrate and nitrite data, nitrate reduction is not a significant mechanism of anaerobic degradation at the site.

Manganese

- Concentrations of dissolved manganese are generally stable or decreasing across the site, suggesting manganese reduction is not currently a significant mechanism of anaerobic degradation.

Ferrous Iron

- Ferrous iron decreased in the shallow zone during the 2nd Quarter 2019 indicating that iron reduction is not a significant mechanism of biodegradation in the shallow zone. However, some increases in ferrous iron were observed in deep zone wells, suggesting that iron reduction is occurring in some parts of the deep aquifer.

Sulfate

- Sulfate concentrations remained generally high during the 2nd Quarter 2019, although a number of wells showed decreasing concentrations, suggesting sulfate reduction is contributing to anaerobic biodegradation at the site. As noted in previous reports, the predominance of sulfur in the system is likely associated with historic power plant operations. When combined with oxygen, high concentrations of sulfur may reduce pH by conversion to sulfuric acid and/or sulfurous acid. With the ongoing operation of the TPE system, sulfate concentrations and associated changes in pH will continue to be monitored. Sulfate concentrations currently indicate continued cycling of the system is feasible with limited detrimental effects; however, increased concentrations of sulfate were observed in recovery wells MW-01S, MW/RW-14, MW/RW-51 and TW-05. Since pH levels are still relatively high in these wells, conditions at these wells will continue to be watched but no changes in system operation are recommended at this time. **Figures 10** and **11** show sulfate concentrations in shallow and deep zone wells, respectively.

Methane

- Methane concentrations across the site are generally lower than historical levels; however, concentrations of methane have been recently increasing in wells MW/RW-10S, MW-11, MW/RW-14, MW-27, MW-51S, MW/RW-72S, MW/RW-72, MW-106, MW-121, and MW-122. Methanogenesis is likely playing a role in anaerobic degradation in some areas of the site.

2.4 Bulkhead Seep Inspection

During the 2nd Quarter 2019 monitoring event, the bulkhead at the edge of the site along the shore of the Potomac River was inspected for seeps from a distance. No evidence of seeps was noted. The inspection was completed from the shore by TW-07 and south of MW-103, the closest locations to the bulkhead on land. This was completed near low tide so as to have the maximum amount of the bulkhead visible. Photographs from the inspection are presented in **Attachment D.**

3 REMEDIATION SYSTEM OPERATION

Portions of the remediation system operated during the 2nd Quarter 2019, in accordance with the remedial strategy recommendations proposed in the 2nd Quarter 2018 monitoring report. The remediation system consists of three separate systems: total phase extraction (TPE), pump and

treat (P&T), and biosparge. The locations of the current wells used for each system are shown on the Remediation System Layout Map (**Figure 12**). The TPE system operated during a portion of the 2nd Quarter 2019, with specifics provided below. The P&T system has been shut down since September 12, 2018, while the biosparge system has been shut down since March 2, 2018. The reporting period for the 2nd Quarter 2019 was from April 2, 2019 to June 18, 2019, and was controlled by the O&M schedule. Activities of note completed during the 2nd Quarter 2019 included:

- Bi-monthly gauging/O&M visits were performed on April 2 and 22, May 6 and 23, and June 4 and 18, 2019.
- The Quarterly Self-Monitoring Report (SMR) for 1st Quarter 2019 was submitted to AlexRenew by April 10, 2019.
- On June 18, 2019, TPE wells MW-10S and RW-117S were turned off due to low pH.

The TPE system operated for approximately 42 days during the reporting period. TW-05 was temporarily connected to the TPE system during 5 days of the reporting period, operating for approximately 5 hours each time. The average vapor flow rate for the reporting period was 334 standard cubic feet per minute (scfm). The total groundwater recovered for the reporting period was 181,543 gallons with an average flow rate of 3.02 gallons per minute (gpm). The cumulative groundwater flow, including flow data from before the trial system shutdown, was 670,245 gallons by the end of the reporting period. The estimated vapor C1-C10 hydrocarbon recovery for the reporting period was 31.2 pounds (lbs), and the estimated groundwater TPH-DRO recovery for the reporting period was 18.3 lbs. A TPE Operational Summary is included as **Table 6**, TPE recovery data are included in **Table 9**, system performance graphs are included in **Attachment E** and system analytical reports are included in **Attachment F**.

The P&T system was not operated during the reporting period; it was deactivated on September 12, 2018. The cumulative groundwater recovery since initial system startup was 1,327,739 gallons. No additional LNAPL was recovered by the oil/water separator. A P&T Operational Summary is included as **Table 7** and P&T recovery data are included in **Table 9.**

The biosparge system was not operated during the reporting period. A Biosparge Operational Summary is included as **Table 8.**

The total estimated hydrocarbon recovery to date is 3,267 lbs (446 gallons). This includes 183 lbs of dissolved-phase, 2,999 lbs of vapor-phase, and 85 lbs of liquid-phase. The liquid-phase recovery is inclusive of previously bailed LNAPL and recovery from the TPE and P&T systems. A Hydrocarbon Recovery Summary is included as **Table 9**.

Hydrocarbon Recovery:

Dissolved-Phase Hydrocarbons (Period/Cumulative): **18.3 lbs / 183 lbs**

Vapor-Phase Hydrocarbons (Period/Cumulative): **31.2 lbs / 2,999 lbs**

Liquid-Phase Hydrocarbons (Period/Cumulative): **0 lbs / 85 lbs**

Total Hydrocarbon Recovery (Period/Cumulative): **49.5 lbs / 3,267 lbs**

3.1 Permit Summary

Special Use Permit

Required for: Work along the NPS Trail

Issued by: National Parks Service

Status: Special Use Permit NCR-GWMP 6000-18-152 is effective 11/1/2018 – 10/31/2020.

Significant Industrial User Permit:

Required for: Sanitary sewer discharges less than 25,000 gallons per day with low risk of negatively impacting the sanitary sewer system.

Issued by: AlexRenew

Status: Final approval to discharge was granted on March 11, 2016. The permit was renewed, effective January 1, 2018. In accordance with the requirements of the new permit, SMR submittals will occur quarterly. Monthly flow meter certifications are submitted by the 10th of each month,

Air Permit

Not Required due to uncontrolled emissions less than 25 tons per year.

4 REMEDIAL STRATEGY EVALUATION & RECOMMENDATIONS

GES, on behalf of GenOn, requested and was granted a trial shutdown of the remediation system (TPE, P&T, and biosparge) during a stakeholder meeting on March 20, 2018. At the time the approval was granted, no LNAPL was being recovered by the system and hydrocarbon recovery by the system had significantly declined. The remedial goal of naphthalene concentrations being below 10 µg/L had been achieved. In addition, with the exception of TW-05, no LNAPL had been observed in any monitoring or recovery well since February 2017. Ten wells had TPH-DRO concentrations exceeding the cleanup goal of 15,000 µg/L; however, based on silica gel cleanup concentrations, the majority of the TPH-DRO was in the form of petroleum metabolites. In addition, operation of the system had introduced significant amounts of oxygen into the subsurface. Due to the presence of high amounts of sulfur in the aquifer, the introduction of oxygen led to the creation of sulfuric and sulfurous acid, dramatically lowering the pH in a number of wells and leading to the desorption of petroleum metabolites from the soil, thereby increasing dissolved TPH-DRO concentrations. The system was officially shut down during the O&M visit on March 29, 2018.

Two sets of criteria were established by which to evaluate the condition of the aquifer during the trial system shutdown. The first was based on the presence of LNAPL and the second on increases in TPH-DRO concentrations.

Based on rebounds of TPH-DRO observed in select source area wells and the increasing concentration of TPH-DRO in well TW-05, at the end of the 2nd Quarter 2018, it was recommended to initiate cycled operation of the TPE and P&T systems, including TPE extraction from TW-05 for five to six hours twice per month. Cycled operation of the system allows groundwater with elevated concentrations to be removed from the aquifer without allowing sufficient oxygen to be introduced to negatively affect pH.

In the third Quarter 2018, the above recommendations were implemented with operation of the P&T system beginning on August 6, 2018 and operation of the TPE system beginning on September 21, 2018. However, a major breakdown of the air compressor occurred on September 12, 2018, preventing continued operation of the P&T system. To avoid unnecessary downtime and major equipment replacement related to these problems it was recommended that the deep zone pumping wells (RW-05, RW-25, RW-51 and RW-14) be connected to the existing shallow zone total phase extraction system. This approach was verbally approved by the VADEQ on October 11, 2018 and documented in a subsequent email dated October 12, 2018. The conversion was completed from October 18 to November 1, 2018.

Current System Operation

The system has continued to be periodically cycled, with cycles starting when personnel are onsite for routine O&M. Based on operation to date, widespread sharp pH declines have not occurred and, due to the high water table, the system is extracting higher volumes of groundwater and less vapor (introducing less oxygen). As a result, the TPE system cycle duration was extended to approximately one week twice per month. Gradual pH declines have been observed in select wells; MW-10S and RW-117S were turned off when the pH got below 5.50 on June 18, 2019. The wells will continue to be monitored and individual wells can be turned off as necessary.

Future System Operation

Cycle duration in the 3rd Quarter 2019 will vary based on groundwater monitoring data, but is anticipated to be approximately one week following each O&M visit, for a total of two weeks per month. It is proposed to conduct system operation in the manner described above through the end of the 3rd Quarter 2019, and then tentatively shut the system down to monitor potential rebound during the 4th Quarter of 2019. Shutdown of the system at the end of the 3rd Quarter 2019 will be further evaluated pending results of 3rd Quarter 2019 sampling. During the 2nd Quarter 2019, only one well exceeded the remedial goal for TPH-DRO when sampled via low-flow (RW-25S). Only two wells exceeded the remedial goal for TPH-DRO when sampled using the purge and grab method (MW/RW-25 and MW-121). However, as a slight increase was observed in a number of wells during the 2nd Quarter it was decided that the system should be run for another quarter. If groundwater concentrations continue to decline in these wells, the remedial endpoints

for operation of the active remediation systems described in the Corrective Action Plan can likely be demonstrated to be met.

5 Future Activities (3rd Quarter 2019)

- Bi-Monthly gauging of wells that have historically shown the presence of LNAPL;
- Quarterly groundwater sampling using low-flow sampling methods;
- Continue cycled operation of the TPE system;
- Submittal of a quarterly CMR;
- Submittal of monthly flow meter certifications to AlexRenew; and
- Submittal of a quarterly SMR to AlexRenew.

Figures

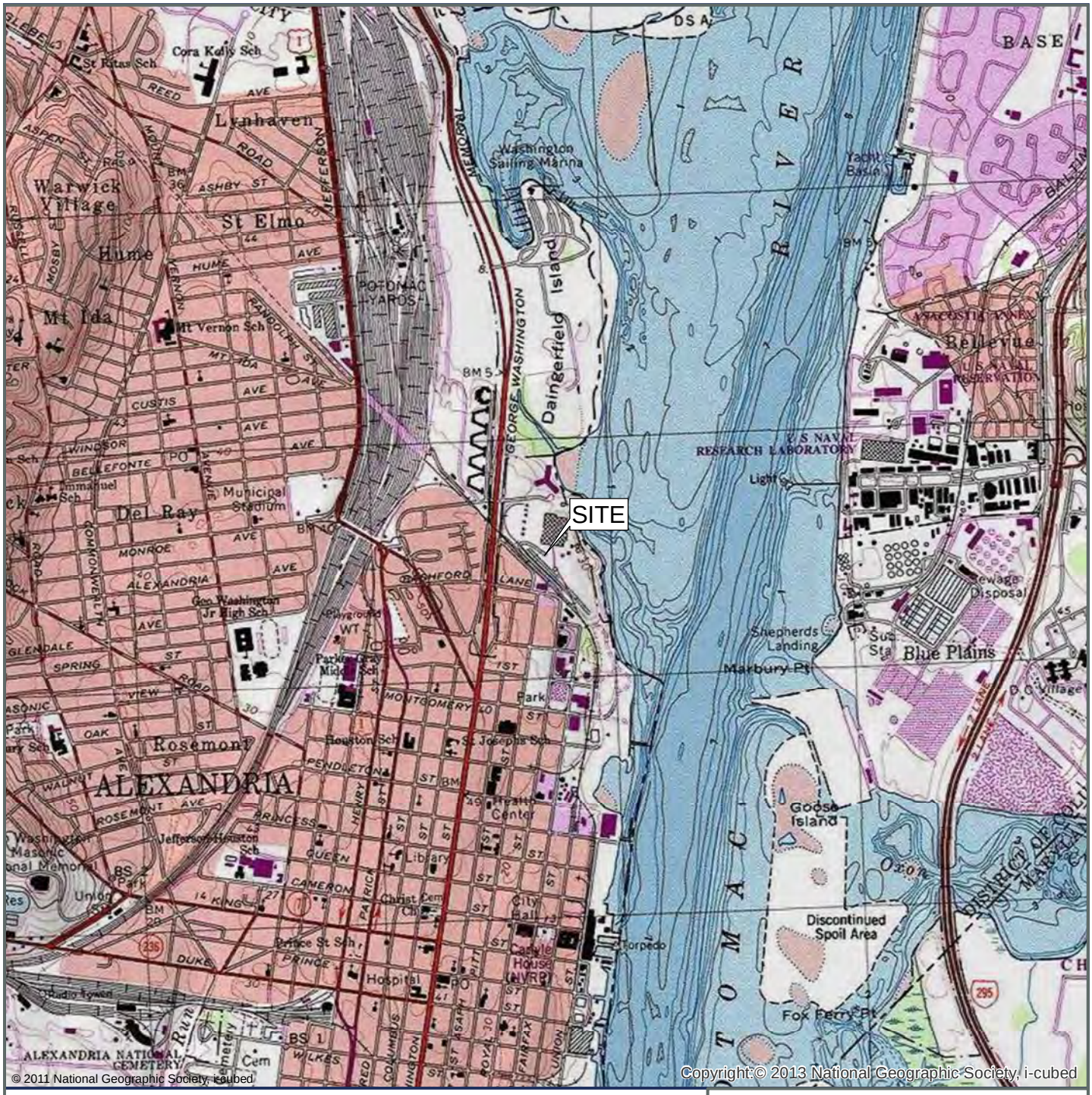

Sources:
USGS 7.5 Minute Series Topographic Quadrangles
Alexandria

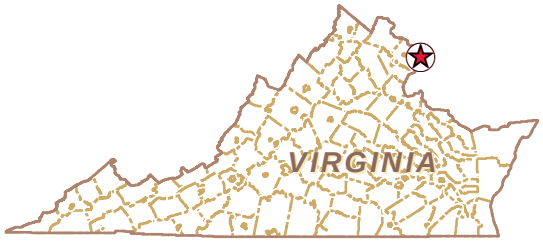

Site Location Map

Former Potomac River Generating Station
1400 North Royal Street
Alexandria, Virginia

Drawn
GKS

Designed
DMC

Approved
AAB

Date
4-17-18

Figure
1

N
W E
S

Scale In Feet (Approximate)
0 2,000

GES®
Groundwater & Environmental Services, Inc.

L:\Projects\NRG\PRGS\GIS\NRG_PRGS_SLM.mxd - Scale 1:24,000 - 4/17/2018 1:05:05 PM - GStewart - NAD 1983 StatePlane Virginia North FIPS 4501 Feet

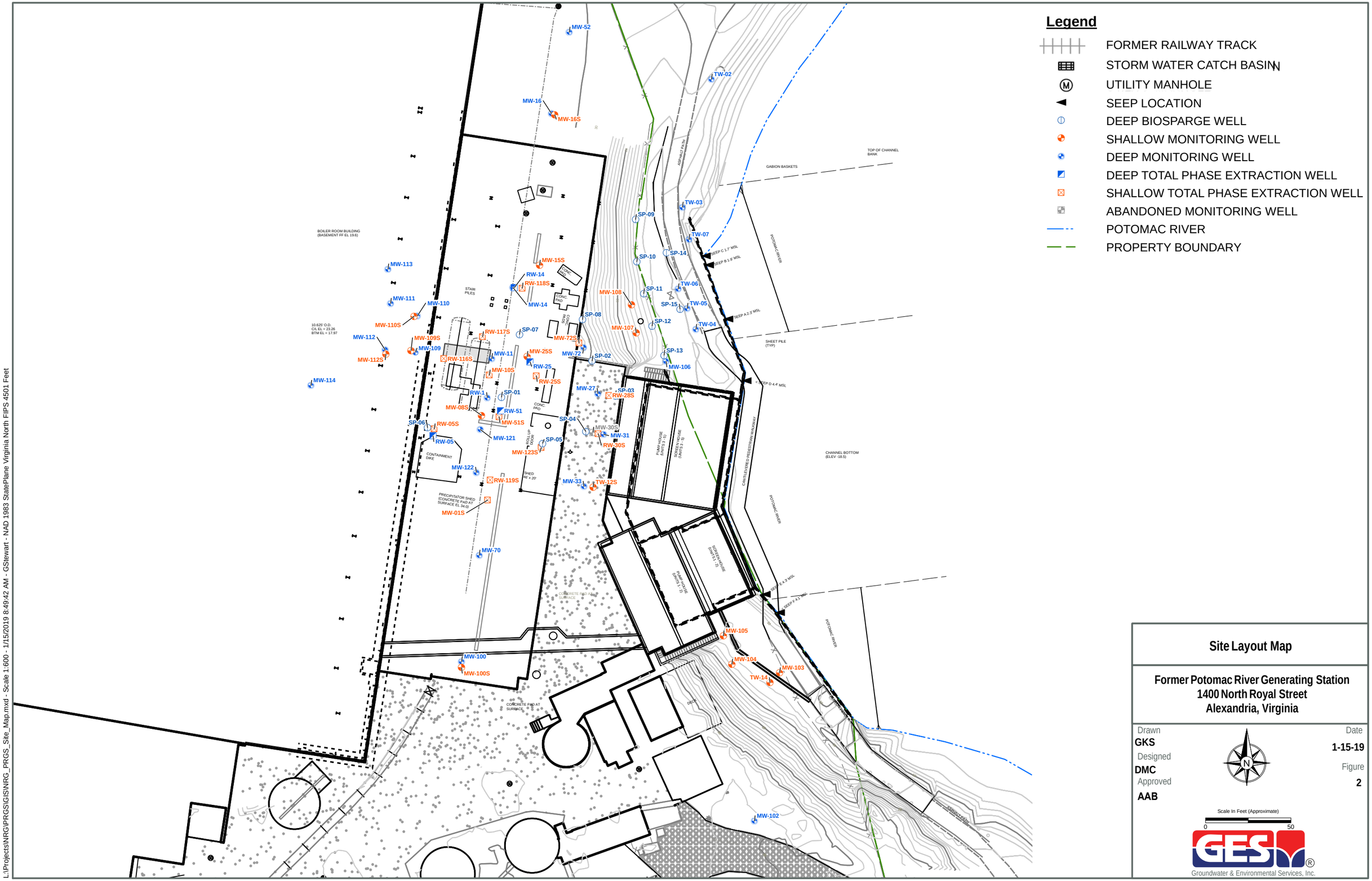

L:\Projects\NRG\PRGS\GIS\NRG_PRGS_Site_Map.mxd - Scale 1:600 - 1/15/2019 8:49:42 AM - GStewart - NAD 1983 StatePlane Virginia North FIPS 4501 Feet

Site Layout Map

Former Potomac River Generating Station
1400 North Royal Street
Alexandria, Virginia

Drawn
GKS
Designed
DMC
Approved
AAB

Date
1-15-19
Figure
2

Scale In Feet (Approximate)
0 50

Groundwater & Environmental Services, Inc.

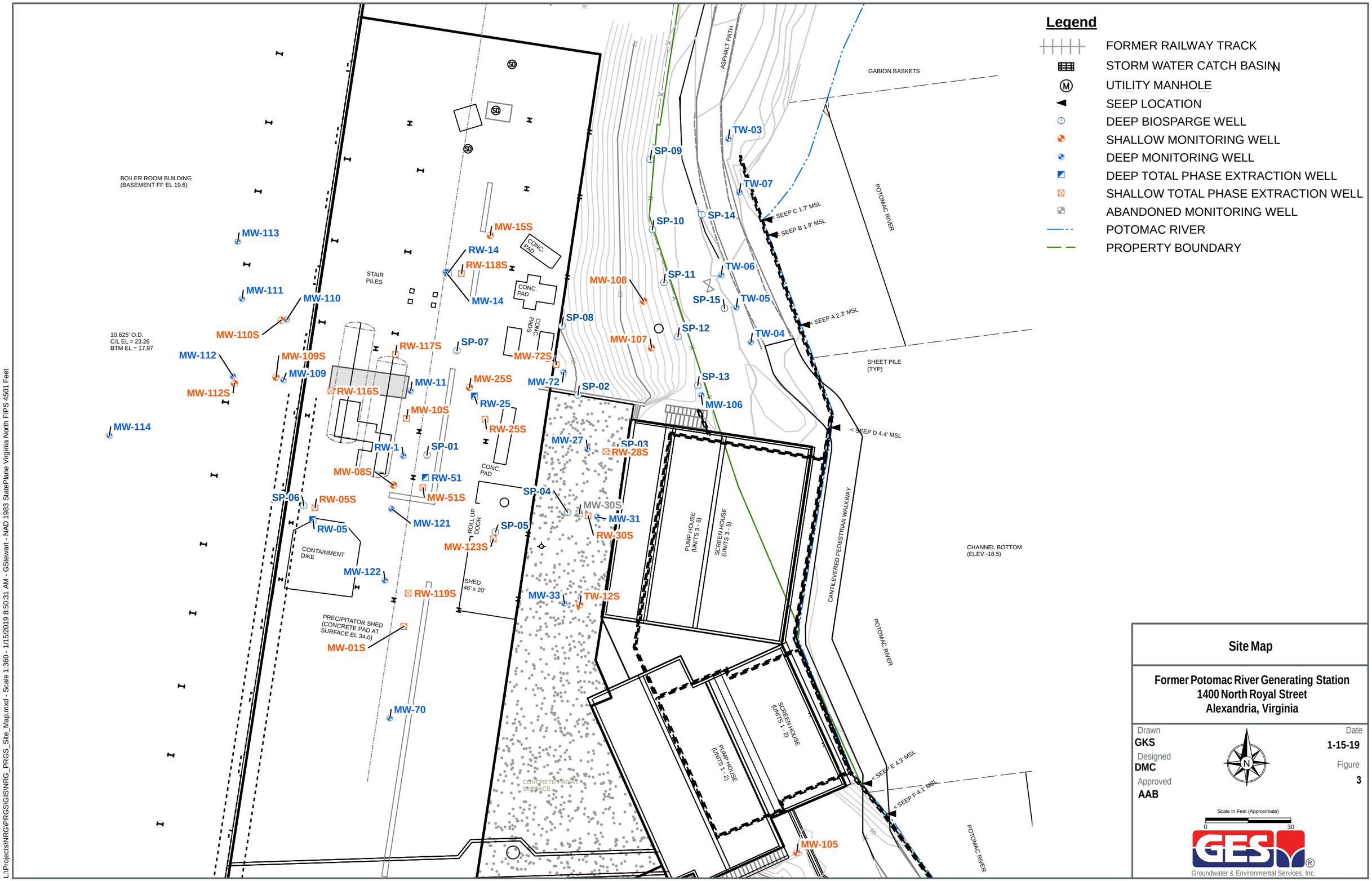
Legend
FORMER RAILWAY TRACK
STORM WATER CATCH BASIN
UTILITY MANHOLE
SEEP LOCATION
DEEP BIOSPARGE WELL
SHALLOW MONITORING WELL
DEEP MONITORING WELL
DEEP TOTAL PHASE EXTRACTION WELL
SHALLOW TOTAL PHASE EXTRACTION WELL
ABANDONED MONITORING WELL
POTOMAC RIVER
PROPERTY BOUNDARY
BOILER ROOM BUILDING (BASEMENT FF EL 19.6)
10.625' O.D. C/L EL = 23.26 BTM EL = 17.97
STAIR PILES
CONC. PAD
CONC. PADS
ASPHALT PATH
GABION BASKETS
POTOMAC RIVER
SEEP C 1.7' MSL
SEEP B 1.9' MSL
SEEP A 2.3' MSL
SEEP D 4.4' MSL
SEEP E 4.3' MSL
SEEP F 4.1' MSL
SHEET PILE (TYP)
CHANNEL BOTTOM (ELEV -18.5)
CANTILEVERED PEDESTRIAN WALKWAY
PUMP HOUSE (UNITS 3 - 5)
SCREEN HOUSE (UNITS 3 - 5)
SCREEN HOUSE (UNITS 1 - 2)
PUMP HOUSE (UNITS 1 - 2)
ROLL UP DOOR
SHED 46' x 20'
CONTAINMENT DIKE
PRECIPITATOR SHED (CONCRETE PAD AT SURFACE EL 34.0)
CONCRETE PAD AT SURFACE
MW-113
MW-111
MW-110
MW-110S
MW-112
MW-109S
MW-109
MW-112S
MW-114
RW-116S
MW-11
MW-10S
RW-1
SP-01
MW-08S
RW-51
MW-51S
SP-06
RW-05S
RW-05
MW-121
MW-122
RW-119S
MW-01S
MW-70
SP-07
RW-117S
MW-15S
RW-14
RW-118S
MW-14
SP-08
MW-72S
MW-72
SP-02
MW-25S
RW-25
RW-25S
MW-27
SP-03
RW-28S
SP-04
MW-30S
MW-31
RW-30S
SP-05
MW-123S
MW-33
TW-12S
MW-108
MW-107
SP-09
SP-10
SP-11
SP-12
SP-13
MW-106
SP-14
SP-15
TW-03
TW-07
TW-06
TW-05
TW-04
MW-105
Site Map
Former Potomac River Generating Station
1400 North Royal Street
Alexandria, Virginia
Drawn
GKS
Designed
DMC
Approved
AAB
Date
1-15-19
Figure
3
N
Scale In Feet (Approximate)
0
30
GES
Groundwater & Environmental Services, Inc.
L:\Projects\NRG\PRGS\GIS\NRG_PRGS_Site_Map.mxd - Scale 1:360 - 1/15/2019 8:50:31 AM - GStewart - NAD 1983 StatePlane Virginia North FIPS 4501 Feet

Legend

- FORMER RAILWAY TRACK
- STORM WATER CATCH BASIN
- UTILITY MANHOLE
- SEEP LOCATION
- DEEP BIOSPARGE WELL
- SHALLOW MONITORING WELL
- DEEP MONITORING WELL
- DEEP TOTAL PHASE EXTRACTION WELL
- SHALLOW TOTAL PHASE EXTRACTION WELL
- ABANDONED MONITORING WELL
- APPROXIMATE SOIL BORING LOCATION
- GROUNDWATER CONTOUR (FT)
- DASHED WHERE INFERRED
- POTOMAC RIVER
- PROPERTY BOUNDARY
- (7.80) GROUNDWATER ELEVATION (FT)
- NG NOT GAUGED

Potentiometric Surface
Shallow Zone Aquifer - May 20, 2019

Former Potomac River Generating Station
1400 North Royal Street
Alexandria, Virginia

Drawn
GKS
Designed
DMC
Approved
AAB

Date
7/22/19
Figure
4

Scale In Feet (Approximate)
0 50

Groundwater & Environmental Services, Inc.

L:\Projects\NRG\PRGS\GIS\NRG_PRGS_Shallow_GW_Contours_2Q2019.mxd - Scale 1:593 - 7/22/2019 2:14:21 PM - GStewart - NAD 1983 StatePlane Virginia North FIPS 4501 Feet

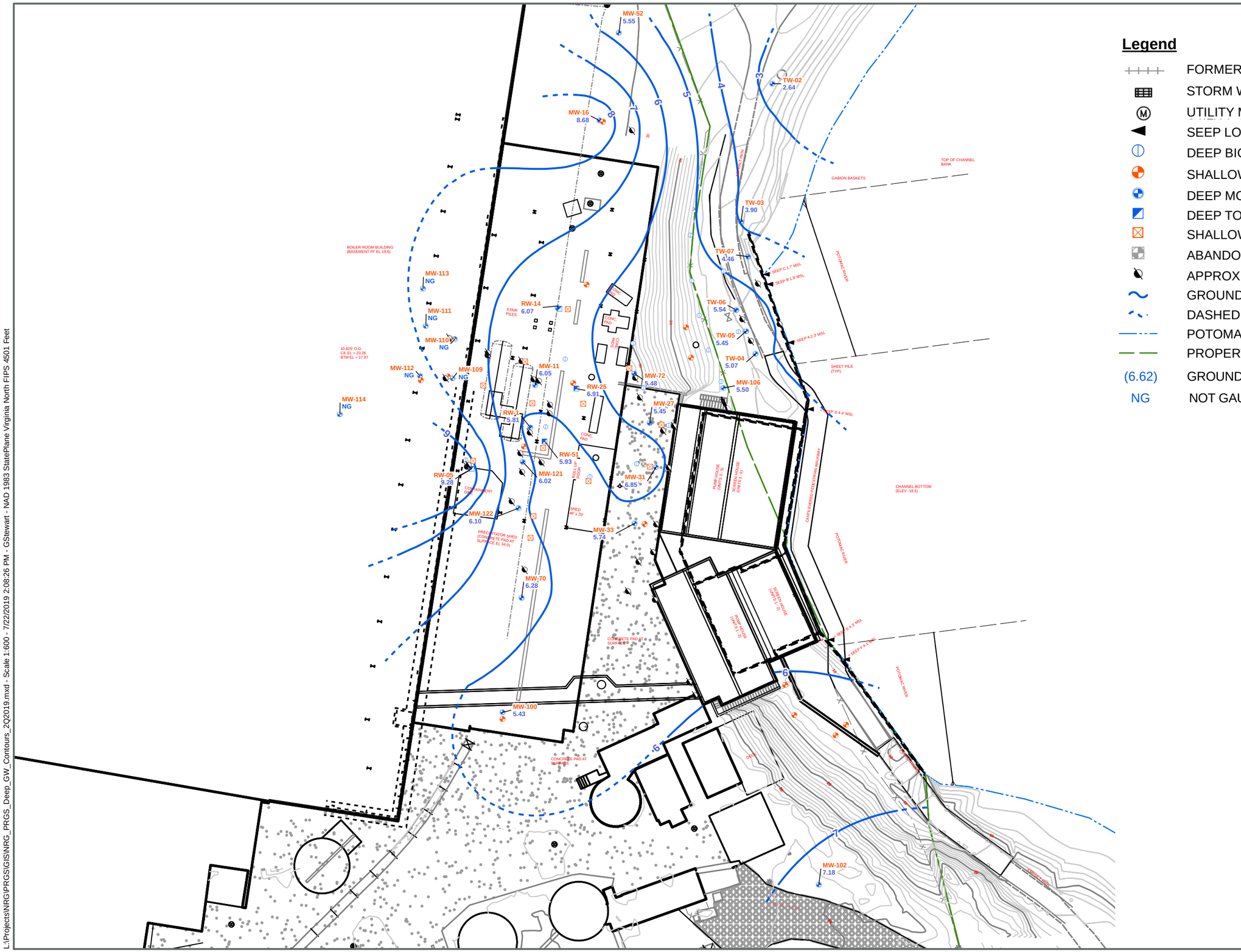

Legend

- FORMER RAILWAY TRACK
- STORM WATER CATCH BASIN
- UTILITY MANHOLE
- SEEP LOCATION
- DEEP BIOSPARGE WELL
- SHALLOW MONITORING WELL
- DEEP MONITORING WELL
- DEEP TOTAL PHASE EXTRACTION WELL
- SHALLOW TOTAL PHASE EXTRACTION WELL
- ABANDONED MONITORING WELL
- APPROXIMATE SOIL BORING LOCATION
- GROUNDWATER CONTOUR (FT)
- DASHED WHERE INFERRED
- POTOMAC RIVER
- PROPERTY BOUNDARY
- (6.62) GROUNDWATER ELEVATION (FT)
- NG NOT GAUGED

Potentiometric Surface
Deep Zone Aquifer - May 20, 2019

Former Potomac River Generating Station
1400 North Royal Street
Alexandria, Virginia

Drawn
AMW
Designed
DMC
Approved
AAB

Date
7/22/19
Figure
5

Scale In Feet (Approximate)
0 50

GES
Groundwater & Environmental Services, Inc.

L:\Projects\NRG\PRGS\GIS\NRG_PRGS_Deep_GW_Contours_2Q2019.mxd - Scale 1:600 - 7/22/2019 2:08:26 PM - GStewart - NAD 1983 StatePlane Virginia North FIPS 4501 Feet

Legend

- FORMER RAILWAY TRACK
- STORM WATER CATCH BASIN
- UTILITIY MANHOLE
- SEEP LOCATION
- DEEP BIOSPARGE WELL
- SHALLOW MONITORING WELL
- DEEP MONITORING WELL
- DEEP TOTAL PHASE EXTRACTION WELL
- SHALLOW TOTAL PHASE EXTRACTION WELL
- ABANDONED MONITORING WELL
- APPROXIMATE SOIL BORING LOCATION
- TPH-DRO CONCENTRATION CONTOUR (µg/L)
- (1,000) TPH-DRO CONCENTRATION (µg/L)
- * WHERE BOTH LOW FLOW AND PURGE AND GRAB SAMPLING WAS CONDUCTED, THE LOW FLOW SAMPLING DATA IS USED

Note:
1) TPH-DRO: Total Petroleum Hydrocarbons - Diesel Range Organics

2) µg/L: Micrograms per liter

TPH-DRO Concentration Contours
Shallow Zone Aquifer - Second Quarter 2019

Former Potomac River Generating Station
1400 North Royal Street
Alexandria, Virginia

Drawn **GKS**
Designed **DMC**
Approved **AAB**

Date **7/19/19**
Figure **6**

N

Scale In Feet (Approximate)
0 50

GES
Groundwater & Environmental Services, Inc.

L:\Projects\NRG\PRGS\GIS\NRG_PRGS_Shallow_TPHDRO_2Q2019.mxd - Scale 1:600 - 7/19/2019 9:54:18 AM - GStewart - NAD 1983 StatePlane Virginia North FIPS 4501 Feet

Legend

- FORMER RAILWAY TRACK
- STORM WATER CATCH BASIN
- UTILITIY MANHOLE
- SEEP LOCATION
- DEEP BIOSPARGE WELL
- SHALLOW MONITORING WELL
- DEEP MONITORING WELL
- DEEP TOTAL PHASE EXTRACTION WELL
- SHALLOW TOTAL PHASE EXTRACTION WELL
- ABANDONED MONITORING WELL
- APPROXIMATE SOIL BORING LOCATION
- TPH-DRO CONCENTRATION CONTOUR (µg/L)
- (1,000) TPH-DRO CONCENTRATION (µg/L)
- * WHERE BOTH LOW FLOW AND PURGE AND GRAB SAMPLING WAS CONDUCTED, THE LOW FLOW SAMPLING DATA IS USED

Note:
1) TPH-DRO: Total Petroleum Hydrocarbons - Diesel Range Organics

2) µg/L: Micrograms per liter

3) < : Analyte detected below the method detection limit

4) J: Analyte detected between the method detection limit and reporting limit, therefore result is an estimated value

TPH-DRO Concentration Contours
Deep Zone Aquifer - Second Quarter 2019

Former Potomac River Generating Station
1400 North Royal Street
Alexandria, Virginia

Drawn **GKS**
Designed **DMC**
Approved **AAB**

Date **7/19/19**
Figure **7**

Scale In Feet (Approximate)
0 50

Groundwater & Environmental Services, Inc.

L:\Projects\NRG\PRGS\GIS\NRG_PRGS_Deep_TPHDRO_1Q2019.mxd - Scale 1:600 - 7/19/2019 10:04:23 AM - GStewart - NAD 1983 StatePlane Virginia North FIPS 4501 Feet

Legend

- FORMER RAILWAY TRACK
- STORM WATER CATCH BASIN
- UTILITY MANHOLE
- SEEP LOCATION
- DEEP BIOSPARGE WELL
- SHALLOW MONITORING WELL
- DEEP MONITORING WELL
- DEEP PUMP & TREAT RECOVERY WELL
- SHALLOW TOTAL PHASE EXTRACTION WELL
- ABANDONED MONITORING WELL
- APPROXIMATE SOIL BORING LOCATION

pH OBSERVATIONS (S.U.)

- > 7.0
- 6.0 - 7.0
- 5.0 - 6.0
- 4.0 - 5.0
- < 4.0

(6.48) pH OBSERVATION (S.U.)

(NM) NOT MEASURED

Note:
S.U.: Standard Units

pH Levels Shallow Zone Aquifer
Second Quarter 2019

Former Potomac River Generating Station
1400 North Royal Street
Alexandria, Virginia

Drawn **GKS**
Designed **DMC**
Approved **AAB**

Date **7/22/19**
Figure **8**

Scale In Feet (Approximate)
0 50

Groundwater & Environmental Services, Inc.

L:\Projects\NRG\PRGS\GIS\NRG_PRGS_Shallow_pH_2Q2019.mxd - Scale 1:600 - 7/22/2019 2:17:04 PM - GStewart - NAD 1983 StatePlane Virginia North FIPS 4501 Feet

Legend

- FORMER RAILWAY TRACK
- STORM WATER CATCH BASIN
- UTILITY MANHOLE
- SEEP LOCATION
- DEEP BIOSPARGE WELL
- SHALLOW MONITORING WELL
- DEEP MONITORING WELL
- DEEP PUMP & TREAT RECOVERY WELL
- SHALLOW TOTAL PHASE EXTRACTION WELL
- ABANDONED MONITORING WELL
- APPROXIMATE SOIL BORING LOCATION

pH OBSERVATIONS (S.U.)

- > 7.0
- 6.0 - 7.0
- 5.0 - 6.0
- 4.0 - 5.0
- < 4.0

(6.48) pH OBSERVATION (S.U.)

(NM) NOT MEASURED

Note:
S.U.: Standard Units

pH Levels Deep Zone Aquifer
Second Quarter 2019

Former Potomac River Generating Station
1400 North Royal Street
Alexandria, Virginia

Drawn **AMW**
Designed **DMC**
Approved **AAB**

Date **7/19/19**
Figure **9**

Scale In Feet (Approximate)
0 50

Groundwater & Environmental Services, Inc.

L:\Projects\NRG\PRGS\GIS\NRG_PRGS_Deep_pH_2Q2019.mxd - Scale 1:600 - 7/19/2019 10:57:34 AM - GStewart - NAD 1983 StatePlane Virginia North FIPS 4501 Feet

Legend

- FORMER RAILWAY TRACK
- STORM WATER CATCH BASIN
- UTILITY MANHOLE
- SEEP LOCATION
- DEEP BIOSPARGE WELL
- SHALLOW MONITORING WELL
- DEEP MONITORING WELL
- DEEP TOTAL PHASE EXTRACTION WELL
- SHALLOW TOTAL PHASE EXTRACTION WELL
- ABANDONED MONITORING WELL
- APPROXIMATE SOIL BORING LOCATION

SULFATE CONCENTRATION (mg/L)

- > 10,000
- 1,000 - 10,000
- 100 - 1,000
- 10 - 100
- < 10

(1,250) SULFATE CONCENTRATION (mg/L)

(NS) NOT SAMPLED

Note:
mg/L: Milligrams per liter

Sulfate Concentration Shallow Zone Aquifer - Second Quarter 2019

Former Potomac River Generating Station
1400 North Royal Street
Alexandria, Virginia

Drawn **GKS**
Designed **DMC**
Approved **-**

Date **7/19/19**
Figure **10**

Scale In Feet (Approximate)
0 50

GES
Groundwater & Environmental Services, Inc.

L:\Projects\NRG\PRGS\GIS\NRG_PRGS_Shallow_Sulfate_2Q2019.mxd - Scale 1:600 - 7/19/2019 10:31:24 AM - GStewart - NAD 1983 StatePlane Virginia North FIPS 4501 Feet

Legend

- FORMER RAILWAY TRACK
- STORM WATER CATCH BASIN
- UTILITY MANHOLE
- SEEP LOCATION
- DEEP BIOSPARGE WELL
- SHALLOW MONITORING WELL
- DEEP MONITORING WELL
- DEEP TOTAL PHASE EXTRACTION WELL
- SHALLOW TOTAL PHASE EXTRACTION WELL
- ABANDONED MONITORING WELL
- APPROXIMATE SOIL BORING LOCATION

SULFATE CONCENTRATION (mg/L)

- > 10,000
- 1,000 - 10,000
- 100 - 1,000
- 10 - 100
- < 10

(1,250) SULFATE CONCENTRATION (mg/L)
(NS) NOT SAMPLED

Note:
mg/L: Milligrams per liter

Sulfate Concentration Deep Zone Aquifer - Second Quarter 2019

Former Potomac River Generating Station
1400 North Royal Street
Alexandria, Virginia

Drawn **GKS**
Designed **DMC**
Approved **-**

Date **7/19/19**
Figure **11**

Scale In Feet (Approximate)
0 50

GES
Groundwater & Environmental Services, Inc.

L:\Projects\NRG\PRGS\GIS\NRG_PRGS_Deep_Sulfate_2Q2019.mxd - Scale 1:600 - 7/19/2019 10:37:51 AM - GStewart - NAD 1983 StatePlane Virginia North FIPS 4501 Feet

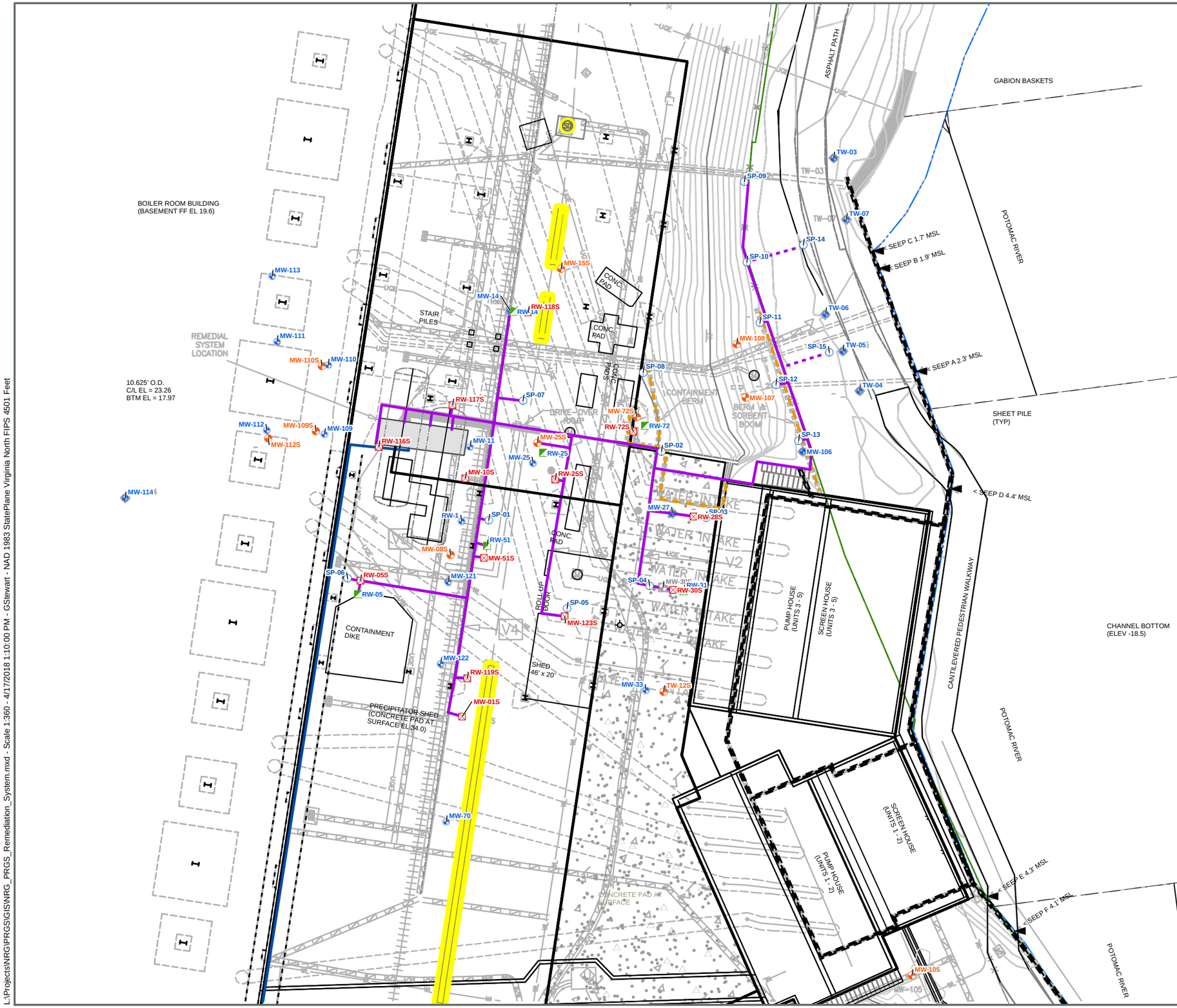

Legend

- FORMER RAILWAY TRACK
- STORM WATER CATCH BASIN
- UTILITY MANHOLE
- SEEP LOCATION
- DEEP BIOSPARGE WELL
- SHALLOW MONITORING WELL
- DEEP MONITORING WELL
- DEEP PUMP & TREAT RECOVERY WELL
- SHALLOW TOTAL PHASE EXTRACTION WELL
- ABANDONED MONITORING WELL
- CONTAINMENT BERM
- REMEDIATION PIPING (ABOVE GROUND)
- REMEDIATION PIPING (BELOW GROUND)
- AIR DISCHARGE LINE
- WATER DISCHARGE LINE
- POTOMAC RIVER
- PROPERTY BOUNDARY
- SURFACE DRAIN INLETS

Remediation System Layout Map

Former Potomac River Generating Station
1400 North Royal Street
Alexandria, Virginia

Drawn **GKS**
Designed **DMC**
Approved **AAB**

Date **4-17-18**
Figure **12**

N W E S

Scale In Feet (Approximate)
0 30

GES®
Groundwater & Environmental Services, Inc.

L:\Projects\NRG\PRGS\GIS\NRG_PRGS_Remediation_System.mxd - Scale 1:360 - 4/17/2018 1:10:00 PM - GStewart - NAD 1983 StatePlane Virginia North FIPS 4501 Feet

Tables

Table 1

WELL CONSTRUCTION TABLE

Potomac River Generating Station
1400 North Royal St
Alexandria, VA

Monitoring Well	Well type	Aquifer Zone Designation	Date Installed	Well Diameter (in)	Total Depth of Well from Ground Surface (ft)	Length of Casing (ft)	Length of Screen (ft)
MW-01S	MW	Shallow	7/29/2014	4	27	17	10
MW-05 / RW-05	P&T	Deep	8/1/2014	4	35	25	10
MW-08S	MW	Shallow	7/23/2014	4	25	15	10
MW-10S / RW-10S	TPE	Shallow	7/28/2014	4	27	17	10
MW-11	MW	Deep	7/24/2014	4	35	25	10
MW-14 / RW-14	P&T	Deep	7/29/2014	4	38.5	28.5	10
MW-15S	MW	Shallow	7/31/2014	4	26	16	10
MW-16S	MW	Shallow	8/13/2014	2	25	15	10
MW-16	MW	Deep	8/14/2014	2	36	26	10
MW-25S	MW	Shallow	8/5/2014	4	26	16	10
MW-25 / RW-25	P&T	Deep	7/24/2014	4	35	25	10
MW-27	MW	Deep	7/21/2014	4	35	25	10
MW-31 / RW-31	P&T	Deep	8/5/2014	4	36	26	10
MW-33	MW	Deep	8/5/2014	4	35	25	10
MW-51S	MW	Shallow	8/6/2014	4	25.5	15.5	10
MW-51 / RW-51	P&T	Deep	7/22/2014	4	37	27	10
MW-52	MW	Deep	8/14/2014	2	36	26	10
MW-70	MW	Deep	8/13/2014	2	36	26	10
MW-72S / RW-72S	TPE	Shallow	8/7/2014	4	25	15	10
MW-72 / RW-72	MW	Deep	7/30/2014	4	35	25	10
MW-100S	MW	Shallow	8/12/2014	2	24.5	14.5	10
MW-100	MW	Deep	8/12/2014	2	37.5	27.5	10
MW-102	MW	Deep	8/11/2014	2	37	27	10

Table 1

WELL CONSTRUCTION TABLE

Potomac River Generating Station
1400 North Royal St
Alexandria, VA

Monitoring Well	Well type	Aquifer Zone Designation	Date Installed	Well Diameter (in)	Total Depth of Well from Ground Surface (ft)	Length of Casing (ft)	Length of Screen (ft)
MW-103	MW	Shallow	7/23/2014	2	15	5	10
MW-104	MW	Shallow	7/24/2014	2	12	2	10
MW-105	MW	Shallow	7/24/2014	2	10	1	9
MW-106	MW	Deep	7/22/2014	2	10	3	7
MW-107	MW	Shallow	7/22/2014	2	11	3	8
MW-108	MW	Shallow	7/23/2014	2	10	4	6
MW-109S	MW	Shallow	8/20/2014	4	13.5	3.5	10
MW-109	MW	Deep	8/19/2014	4	24	14	10
MW-110S	MW	Shallow	8/20/2014	4	13	3	10
MW-110	MW	Deep	8/20/2014	4	24	14	10
MW-111	MW	Deep	8/18/2014	2	22	12	10
MW-112S	MW	Shallow	8/12/2014	4	13	3	10
MW-112	MW	Deep	8/12/2014	4	24	14	10
MW-113	MW	Deep	8/19/2014	2	23	13	10
MW-114	MW	Deep	8/21/2014	2	23	13	10
MW-121	MW	Deep	7/2/2015	4	37	27	10
MW-122	MW	Deep	6/24/2015	4	37	27	10
MW-123S / RW-123S	TPE	Shallow	7/7/2015	4	25	21	4
TW-02	MW	Deep	12/12/2013	1	24	14	10
TW-03	MW	Deep	12/12/2013	1	15	5	10
TW-04	MW	Deep	12/13/2013	1	15	5	10
TW-05	MW	Deep	12/13/2013	1	10	0	10
TW-06	MW	Deep	12/13/2013	1	15	5	10

Table 1

WELL CONSTRUCTION TABLE

Potomac River Generating Station
1400 North Royal St
Alexandria, VA

Monitoring Well	Well type	Aquifer Zone Designation	Date Installed	Well Diameter (in)	Total Depth of Well from Ground Surface (ft)	Length of Casing (ft)	Length of Screen (ft)
TW-07	MW	Deep	12/13/2013	1	15	5	10
TW-12S	MW	Shallow	12/18/2013	1	25	15	10
TW-14	MW	Shallow	1/15/2014	1	5.5	0.5	5
RW-1	MW	Deep	10/2/2014	4	41	26	15
RW-05S	TPE	Shallow	6/29/2015	4	26	21	5
RW-25S	TPE	Shallow	7/7/2015	4	25	20	5
RW-28S	TPE	Shallow	7/6/2015	4	27	22	5
RW-30S	TPE	Shallow	6/23/2015	4	29	24	5
RW-116S	TPE	Shallow	6/26/2015	4	26	21	5
RW-117S	TPE	Shallow	6/23/2015	4	25	20	5
RW-118S	TPE	Shallow	6/25/2015	4	25	20	5
RW-119S	TPE	Shallow	6/29/2015	4	26	21	5
SP-01	SP	Deep	10/2/2014	2	35	32	3
SP-02	SP	Deep	9/30/2014	2	36	33	3
SP-03	SP	Deep	6/30/2015	2	36	33	3
SP-04	SP	Deep	7/1/2015	2	36	33	3
SP-05	SP	Deep	7/8/2015	2	36	33	3
SP-06	SP	Deep	6/30/2015	2	36	33	3
SP-07	SP	Deep	6/25/2015	2	36	33	3
SP-08	SP	Deep	7/8/2015	2	36	33	3
SP-09	SP	Deep	4/12/2016	2	21	18	3
SP-10	SP	Deep	4/7/2016	2	24.5	21.5	3
SP-11	SP	Deep	4/11/2016	2	19.5	16.5	3

Table 1

WELL CONSTRUCTION TABLE

Potomac River Generating Station
1400 North Royal St
Alexandria, VA

Monitoring Well	Well type	Aquifer Zone Designation	Date Installed	Well Diameter (in)	Total Depth of Well from Ground Surface (ft)	Length of Casing (ft)	Length of Screen (ft)
SP-12	SP	Deep	4/13/2016	2	19	16	3
SP-13	SP	Deep	4/13/2016	2	19	16	3
SP-14	SP	Deep	4/8/2016	2	18	15	3
SP-15	SP	Deep	4/8/2016	2	15	12	3

Notes:

Field parameters include pH, specififc conductance, temperature, oxidation reduction potential (ORP), dissolved oxygen (DO), headspace carbon dioxide concentration, headspace volatile organic compound concentration, headspace oxygen concentration

Volatile organic compound (VOC) groundwater samples were analyzed for benzene, toluene, ethylbenzene, total xylenes, and naphthalene.

Biostimulation parameters include alkalinity, nitrate nitrogen, manganese, ferrous iron, sulfate as SO_4^{2-}, and methane.

- = Not available
ft = Feet
in = Inches
NA = Not applicable
MW = Monitoring Well
P&T = Pump & Treat Well
SP = Air Sparge Point
TPE = Total Phase Extraction Well
TPH-DRO = Total Petroleum Hydrocarbons - Diesel Range Organics
VDEQ = Virginia Department of Environmental Quality
DDOE = District Department of the Environment

Table 2

GROUNDWATER MONITORING AND SAMPLING PLAN

Potomac River Generating Station
1400 North Royal St
Alexandria, VA

		Field Parameters								Laboratory Parameters								
Well ID	**Aquifer Zone**	**pH**	**Specific Conductance**	**Temperature**	**Oxidation Reduction Potential**	**Dissolved Oxygen**	**Headspace CO2 concentration**	**Headspace VOC concentration**	**Headspace O2**	**TPH-DRO C10-C28 (SW-846 8015B)**	**Alkalinity (SM 2320B)**	**Nitrate NO_3^{-1} & Nitrite NO^{-2}(EPA 353.2)**	**Manganese (Mn2+)**	**Ferrous Iron Fe^{2+} (SM 3500-Fe B modified-1997)**	**Sulfate SO_4^{2-} (EPA 300.0)**	**Methane (RSKSOP-175 modified)**	**Sample Method**	**Comments**
MW-01S	Shallow	X	X	X	X	X	X	X	X	X	X	X	X	X	X	X	LF, P&S	
MW-05 / RW-05	Deep	X	X	X	X	X	X	X	X	X	X	X	X	X	X	X	LF	
MW-08S	Shallow									X							LF	
MW-10S / RW-10S	Shallow	X	X	X	X	X	X	X	X	X	X	X	X	X	X	X	LF	
MW-11	Deep																NS	
MW-14 / RW-14	Deep	X	X	X	X	X	X	X	X	X	X	X	X	X	X	X	LF	
MW-15S	Shallow																NS	
MW-16S	Shallow																NS	
MW-16	Deep	X								X							LF	
MW-25S	Shallow	X								X	X						LF	
MW-25 / RW-25	Deep	X	X	X	X	X	X	X	X	X	X	X	X	X	X	X	LF, P&S	
MW-27	Deep	X	X	X	X	X	X	X	X	X	X						LF	
MW-31 / RW-31	Deep									X							LF	
MW-33	Deep																NS	
MW-51S	Shallow	X	X	X	X	X	X	X	X	X	X	X	X	X	X	X	LF	
MW-51 / RW-51	Deep	X	X	X	X	X	X	X	X	X	X	X	X	X	X	X	LF, P&S	
MW-52	Deep																NS	
MW-70	Deep																NS	
MW-72S /RW-72S	Shallow	X	X	X	X	X	X	X	X	X	X	X	X	X	X	X	LF	
MW-72 / RW-72	Deep	X	X	X	X	X	X	X	X	X	X	X	X	X	X	X	LF	
MW-100S	Shallow																NS	

Table 2

GROUNDWATER MONITORING AND SAMPLING PLAN

Potomac River Generating Station
1400 North Royal St
Alexandria, VA

		Field Parameters								Laboratory Parameters								
Well ID	**Aquifer Zone**	**pH**	**Specific Conductance**	**Temperature**	**Oxidation Reduction Potential**	**Dissolved Oxygen**	**Headspace CO2 concentration**	**Headspace VOC concentration**	**Headspace O2**	**TPH-DRO C10-C28 (SW-846 8015B)**	**Alkalinity (SM 2320B)**	**Nitrate NO_3^{-1} & Nitrite NO^{-2}(EPA 353.2)**	**Manganese (Mn2+)**	**Ferrous Iron Fe^{2+} (SM 3500-Fe B modified-1997)**	**Sulfate SO_4^{2-} (EPA 300.0)**	**Methane (RSKSOP-175 modified)**	**Sample Method**	**Comments**
MW-100	Deep																NS	
MW-102	Deep																NS	
MW-103	Shallow																NS	
MW-104	Shallow																NS	
MW-105	Shallow																NS	
MW-106	Deep	X	X	X	X	X	X	X	X	X	X	X	X	X	X	X	LF	
MW-107	Shallow																NS	
MW-108	Shallow									X							LF	
MW-109S	Shallow																P&S	basement wells (not sampled this quarter)
MW-109	Deep																P&S	
MW-110S	Shallow																P&S	
MW-110	Deep																P&S	
MW-111	Deep																P&S	
MW-112S	Shallow																P&S	
MW-112	Deep																P&S	
MW-113	Deep																P&S	
MW-114	Deep																P&S	
MW-121	Deep	X	X	X	X	X	X	X	X	X	X	X	X	X	X	X	LF, P&S	
MW-122	Deep	X	X	X	X	X	X	X	X	X	X	X	X	X	X	X	LF	
MW-123S / RW-123S	Shallow	X	X	X	X	X	X	X	X	X	X				X		LF	
TW-02	Deep																NS	
TW-03	Deep	X	X	X	X	X	X	X	X	X	X	X	X	X	X	X	LF	
TW-04	Deep									X							LF	
TW-05	Deep	X	X	X	X	X	X	X	X	X	X	X	X	X	X	X	LF	
TW-06	Deep	X	X	X	X	X	X	X	X	X	X	X	X	X	X	X	LF	

Table 2

GROUNDWATER MONITORING AND SAMPLING PLAN

Potomac River Generating Station
1400 North Royal St
Alexandria, VA

		Field Parameters								Laboratory Parameters								
Well ID	**Aquifer Zone**	**pH**	**Specific Conductance**	**Temperature**	**Oxidation Reduction Potential**	**Dissolved Oxygen**	**Headspace CO2 concentration**	**Headspace VOC concentration**	**Headspace O2**	**TPH-DRO C10-C28 (SW-846 8015B)**	**Alkalinity (SM 2320B)**	**Nitrate NO_3^{-1} & Nitrite NO^{-2}(EPA 353.2)**	**Manganese (Mn2+)**	**Ferrous Iron Fe^{2+} (SM 3500-Fe B modified-1997)**	**Sulfate SO_4^{2-} (EPA 300.0)**	**Methane (RSKSOP-175 modified)**	**Sample Method**	**Comments**
TW-07	Deep	X	X	X	X	X	X	X	X	X	X				X		LF	
TW-12S	Shallow									X							LF	
TW-14	Shallow									X							LF	
RW-1	Deep	X	X	X	X	X	X	X	X	X	X				X		LF	
RW-05S	Shallow	X	X	X	X	X	X	X	X	X	X				X		LF, P&S	
RW-25S	Shallow	X	X	X	X	X	X	X	X	X	X				X		LF, P&S	
RW-28S	Shallow	X	X	X	X	X	X	X	X	X	X				X		LF	
RW-30S	Shallow	X	X	X	X	X	X	X	X	X							LF	
RW-116S	Shallow	X	X	X	X	X	X	X	X	X	X				X		LF	
RW-117S	Shallow	X	X	X	X	X	X	X	X	X	X						LF	
RW-118S	Shallow									X	X				X		LF	
RW-119S	Shallow									X	X				X		LF	

Notes:

Select annual samples were collected during the 4th quarter of 2015. Moving forward, annual sampling to be completed in the 4th quarter of a year.
** - Wells with LNAPL will only be sampled when no measurable LNAPL is observed.
Q - Quarterly sampling frequency
A - Annual sampling frequency
P&S - Purge and Sample
LF - Low Flow Sampling
NS - No Sampling Planned

Table 3

HISTORICAL GROUNDWATER MONITORING AND ANALYTICAL DATA SUMMARY

Potomac River Generating Station
1400 North Royal St
Alexandria, VA

Well ID	Date	Top of Casing (ft)	Depth to Water (DTW) (ft)	Depth to LNAPL (ft)	LNAPL Thickness (ft)	Volume of LNAPL Recovered (gal)	Depth to Bottom (DTB) - Measured Depth (ft)	Groundwater Elevation (ft)	Gauging Time	Benzene (µg/L)	Toluene (µg/L)	Ethylbenzene (µg/L)	Xylenes, Total (µg/L)	Methyl tert-butyl ether (µg/L)	tert-Butyl alcohol (µg/L)	1,2-Dibromoethane (µg/L)	1,2-Dichloroethane (µg/L)	Naphthalene (µg/L)	TPH-GRO (µg/L)	TPH-DRO - Silica Gel (µg/L)	TPH-DRO (µg/L)	Comments
MW-01S	08/08/2014	30.78	22.67	-	-	-	26.58	8.11	-	-	-	-	-	-	-	-	-	-	-	-	-	
MW-01S	08/11/2014	30.78	22.62	-	-	-	-	8.16	-	-	-	-	-	-	-	-	-	-	-	-	-	
MW-01S	08/15/2014	30.78	22.60	-	-	-	-	8.18	-	-	-	-	-	-	-	-	-	-	-	-	2,670	
MW-01S	08/18/2014	30.78	22.88	-	-	-	-	7.90	-	-	-	-	-	-	-	-	-	-	-	-	-	
MW-01S	08/25/2014	30.87	22.27	-	-	-	-	8.60	-	-	-	-	-	-	-	-	-	-	-	-	-	
MW-01S	09/02/2014	30.87	22.28	-	-	-	-	8.59	-	-	-	-	-	-	-	-	-	-	-	-	-	
MW-01S	09/15/2014	30.87	22.61	-	-	-	-	8.26	-	-	-	-	-	-	-	-	-	-	-	-	-	
MW-01S	09/22/2014	30.87	22.75	-	-	-	-	8.12	-	-	-	-	-	-	-	-	-	-	-	-	-	
MW-01S	09/24/2014	30.87	22.95	-	-	-	-	7.92	-	-	-	-	-	-	-	-	-	-	-	-	-	
MW-01S	10/01/2014	30.87	22.94	-	-	-	26.59	7.93	-	-	-	-	-	-	-	-	-	-	-	-	-	
MW-01S	10/10/2014	30.87	23.06	-	-	-	-	7.81	-	-	-	-	-	-	-	-	-	-	-	-	-	
MW-01S	10/20/2014	30.87	23.53	-	-	-	26.58	7.34	-	-	-	-	-	-	-	-	-	-	-	-	-	
MW-01S	10/22/2014	30.87	NR	-	-	-	-	-	-	-	-	-	-	-	-	-	-	-	-	-	23,000	
MW-01S	02/24/2015	30.87	25.89	25.74	0.15	-	26.65	5.11	15:24	-	-	-	-	-	-	-	-	-	-	-	-	LNAPL NMB
MW-01S	02/26/2015	30.87	25.61	25.51	0.10	-	-	5.35	16:10	-	-	-	-	-	-	-	-	-	-	-	-	LNAPL NMB
MW-01S	03/04/2015	30.87	25.63	25.52	0.11	-	-	5.34	14:21	-	-	-	-	-	-	-	-	-	-	-	-	LNAPL NMB
MW-01S	03/11/2015	30.87	25.51	25.39	0.12	-	-	5.47	13:00	-	-	-	-	-	-	-	-	-	-	-	-	LNAPL NMB
MW-01S	03/18/2015	30.87	25.14	25.03	0.11	-	-	5.83	11:19	-	-	-	-	-	-	-	-	-	-	-	-	LNAPL NMB
MW-01S	03/26/2015	30.87	25.07	24.98	0.09	-	26.60	5.88	10:35	-	-	-	-	-	-	-	-	-	-	-	-	LNAPL NMB
MW-01S	04/02/2015	30.87	25.06	24.96	0.10	-	26.60	5.90	11:33	-	-	-	-	-	-	-	-	-	-	-	-	LNAPL NMB
MW-01S	04/08/2015	30.87	25.10	24.96	0.14	-	26.64	5.89	9:27	-	-	-	-	-	-	-	-	-	-	-	-	LNAPL NMB
MW-01S	04/13/2015	30.87	24.92	24.83	0.09	-	-	6.03	10:35	-	-	-	-	-	-	-	-	-	-	-	-	LNAPL NMB
MW-01S	04/23/2015	30.87	24.38	24.35	0.03	-	26.55	6.52	12:04	-	-	-	-	-	-	-	-	-	-	-	-	LNAPL NMB
MW-01S	04/29/2015	30.87	24.38	24.34	0.04	-	26.60	6.53	14:29	-	-	-	-	-	-	-	-	-	-	-	-	LNAPL NMB
MW-01S	05/04/2015	30.87	24.32	24.28	0.04	-	-	6.59	11:55	-	-	-	-	-	-	-	-	-	-	-	-	LNAPL NMB
MW-01S	05/11/2015	30.87	24.37	24.31	0.06	-	-	6.55	10:55	-	-	-	-	-	-	-	-	-	-	-	-	LNAPL NMB
MW-01S	05/21/2015	30.87	24.46	24.41	0.05	-	-	6.45	12:15	-	-	-	-	-	-	-	-	-	-	-	-	LNAPL NMB
MW-01S	05/28/2015	30.87	24.65	24.54	0.11	-	26.55	6.32	11:50	-	-	-	-	-	-	-	-	-	-	-	-	LNAPL NMB
MW-01S	06/02/2015	30.87	24.52	24.46	0.06	-	-	6.40	13:16	-	-	-	-	-	-	-	-	-	-	-	-	LNAPL NMB
MW-01S	06/09/2015	30.87	24.12	24.10	0.02	-	-	6.77	10:43	-	-	-	-	-	-	-	-	-	-	-	-	LNAPL NMB
MW-01S	06/16/2015	30.87	24.05	24.04	0.01	-	-	6.83	11:37	-	-	-	-	-	-	-	-	-	-	-	-	LNAPL NMB
MW-01S	06/26/2015	30.87	23.72	-	-	-	26.50	7.15	10:43	-	-	-	-	-	-	-	-	-	-	-	-	
MW-01S	07/01/2015	30.87	23.25	23.24	0.01	-	-	7.63	12:34	-	-	-	-	-	-	-	-	-	-	-	-	LNAPL NMB
MW-01S	07/08/2015	30.87	22.93	22.93	TRACE	TRACE	-	7.94	11:50	-	-	-	-	-	-	-	-	-	-	-	-	
MW-01S	07/13/2015	30.87	22.72	-	-	-	-	8.15	9:42	-	-	-	-	-	-	-	-	-	-	-	-	

Table 3

HISTORICAL GROUNDWATER MONITORING AND ANALYTICAL DATA SUMMARY

Potomac River Generating Station
1400 North Royal St
Alexandria, VA

Well ID	Date	Top of Casing (ft)	Depth to Water (DTW) (ft)	Depth to LNAPL (ft)	LNAPL Thickness (ft)	Volume of LNAPL Recovered (gal)	Depth to Bottom (DTB) - Measured Depth (ft)	Groundwater Elevation (ft)	Gauging Time	Benzene (µg/L)	Toluene (µg/L)	Ethylbenzene (µg/L)	Xylenes, Total (µg/L)	Methyl tert-butyl ether (µg/L)	tert-Butyl alcohol (µg/L)	1,2-Dibromoethane (µg/L)	1,2-Dichloroethane (µg/L)	Naphthalene (µg/L)	TPH-GRO (µg/L)	TPH-DRO - Silica Gel (µg/L)	TPH-DRO (µg/L)	Comments
MW-01S	07/20/2015	30.87	22.40	-	-	-	-	8.47	9:37	-	-	-	-	-	-	-	-	-	-	-	-	
MW-01S	07/28/2015	30.87	22.43	-	-	-	26.69	8.44	10:56	-	-	-	-	-	-	-	-	-	-	-	-	
MW-01S	08/04/2015	30.87	22.46	22.45	0.01	TRACE	26.56	8.42	10:35	-	-	-	-	-	-	-	-	-	-	-	-	
MW-01S	08/11/2015	30.87	22.50	22.50	TRACE	TRACE	26.61	8.37	10:39	-	-	-	-	-	-	-	-	-	-	-	-	
MW-01S	08/18/2015	30.87	22.63	-	-	-	-	8.24	10:46	-	-	-	-	-	-	-	-	-	-	-	-	
MW-01S	08/24/2015	30.87	22.69	-	-	-	-	8.18	10:43	-	-	-	-	-	-	-	-	-	-	-	-	
MW-01S	09/02/2015	30.87	22.90	22.88	0.02	TRACE	26.62	7.99	9:32	-	-	-	-	-	-	-	-	-	-	-	-	
MW-01S	09/09/2015	30.87	22.96	22.95	0.01	-	26.60	7.92	11:17	-	-	-	-	-	-	-	-	-	-	-	-	LNAPL NMB
MW-01S	09/17/2015	30.87	23.19	23.18	0.01	-	26.62	7.69	10:58	-	-	-	-	-	-	-	-	-	-	-	-	LNAPL NMB
MW-01S	09/23/2015	30.87	23.07	23.06	0.01	TRACE	-	7.81	11:01	-	-	-	-	-	-	-	-	-	-	-	-	
MW-01S	09/28/2015	30.87	23.10	23.10	TRACE	-	26.10	7.77	10:08	-	-	-	-	-	-	-	-	-	-	-	-	LNAPL NMB
MW-01S	10/05/2015	30.87	23.09	23.09	TRACE	-	26.60	7.78	11:07	-	-	-	-	-	-	-	-	-	-	-	-	LNAPL NMB
MW-01S	11/10/2015	30.87	23.59	-	-	-	-	7.28	13:10	-	-	-	-	-	-	-	-	-	-	-	-	
MW-01S	12/01/2015	30.87	24.05	24.04	0.01	-	26.57	6.83	12:02	-	-	-	-	-	-	-	-	-	-	-	-	LNAPL NMB
MW-01S	01/27/2016	30.87	23.98	23.98	TRACE	-	-	6.89	9:54	-	-	-	-	-	-	-	-	-	-	-	-	LNAPL NMB
MW-01S	02/15/2016	30.87	23.54	-	-	-	-	7.33	9:40	-	-	-	-	-	-	-	-	-	-	-	-	
MW-01S	03/14/2016	30.87	23.27	-	-	-	26.60	7.60	11:45	-	-	-	-	-	-	-	-	-	-	-	-	
MW-01S	03/16/2016	30.87	23.16	-	-	-	26.60	7.71	12:46	-	-	-	-	-	-	-	-	-	-	-	-	
MW-01S	04/21/2016	30.87	23.48	-	-	-	26.59	7.39	11:05	-	-	-	-	-	-	-	-	-	-	-	56,000	
MW-01S	05/23/2016	30.87	23.69	23.68	0.01	-	-	7.19	12:00	-	-	-	-	-	-	-	-	-	-	-	-	LNAPL NMB
MW-01S	06/21/2016	30.87	22.93	-	-	-	-	7.94	11:17	-	-	-	-	-	-	-	-	-	-	-	-	
MW-01S	07/21/2016	30.87	22.57	-	-	-	-	8.30	10:40	-	-	-	-	-	-	-	-	-	-	-	-	
MW-01S	08/24/2016	30.87	22.96	-	-	-	26.67	7.91	11:07	-	-	-	-	-	-	-	-	-	-	-	-	
MW-01S	08/25/2016	30.87	23.08	-	-	-	26.75	7.79	10:55	-	-	-	-	-	-	-	-	-	-	-	140,000	
MW-01S	11/28/2016	30.87	NR	-	-	-	-	-	-	-	-	-	-	-	-	-	-	-	-	-	-	
MW-01S	11/29/2016	30.87	25.61	25.48	0.13	0.02	26.58	5.37	11:50	-	-	-	-	-	-	-	-	-	-	-	-	
MW-01S	12/22/2016	30.87	25.78	25.78	TRACE	TRACE	-	5.09	-	-	-	-	-	-	-	-	-	-	-	-	-	
MW-01S	01/30/2017	30.87	23.57	-	-	-	-	7.30	10:40	-	-	-	-	-	-	-	-	-	-	-	-	
MW-01S	02/21/2017	30.87	23.07	-	-	-	26.50	7.80	10:17	-	-	-	-	-	-	-	-	-	-	-	-	
MW-01S	02/22/2017	30.87	23.27	-	-	-	-	7.60	9:43	-	-	-	-	-	-	-	-	-	-	-	720,000	Strong odor, oily bailer
MW-01S	03/28/2017	30.87	24.23	-	-	-	26.65	6.64	15:00	-	-	-	-	-	-	-	-	-	-	-	-	
MW-01S	03/29/2017	32.69	26.13	-	-	-	27.90	6.56	12:50	-	-	-	-	-	-	-	-	-	-	-	-	
MW-01S	04/18/2017	32.69	27.50	-	-	-	27.89	5.19	11:20	-	-	-	-	-	-	-	-	-	-	-	-	
MW-01S	05/22/2017	32.69	24.07	-	-	-	24.87	8.62	10:13	-	-	-	-	-	-	-	-	-	-	-	-	
MW-01S	05/24/2017	32.69	22.22	-	-	-	27.90	10.47	9:03	-	-	-	-	-	-	-	-	-	-	-	72,600	

Table 3

HISTORICAL GROUNDWATER MONITORING AND ANALYTICAL DATA SUMMARY

Potomac River Generating Station
1400 North Royal St
Alexandria, VA

Well ID	Date	Top of Casing (ft)	Depth to Water (DTW) (ft)	Depth to LNAPL (ft)	LNAPL Thickness (ft)	Volume of LNAPL Recovered (gal)	Depth to Bottom (DTB) - Measured Depth (ft)	Groundwater Elevation (ft)	Gauging Time	Benzene (µg/L)	Toluene (µg/L)	Ethylbenzene (µg/L)	Xylenes, Total (µg/L)	Methyl tert-butyl ether (µg/L)	tert-Butyl alcohol (µg/L)	1,2-Dibromoethane (µg/L)	1,2-Dichloroethane (µg/L)	Naphthalene (µg/L)	TPH-GRO (µg/L)	TPH-DRO - Silica Gel (µg/L)	TPH-DRO (µg/L)	Comments
MW-01S	06/22/2017	32.69	27.90	-	-	-	27.90	4.79	11:30	-	-	-	-	-	-	-	-	-	-	-	-	
MW-01S	07/19/2017	32.69	27.62	-	-	-	27.87	5.07	11:15	-	-	-	-	-	-	-	-	-	-	-	-	
MW-01S	08/21/2017	32.69	22.73	-	-	-	27.90	9.96	9:00	-	-	-	-	-	-	-	-	-	-	-	-	
MW-01S	08/28/2017	32.69	23.12	-	-	-	27.87	9.57	10:43	-	-	-	-	-	-	-	-	-	-	-	-	
MW-01S	08/29/2017	32.69	23.17	-	-	-	-	9.52	10:20	-	-	-	-	-	-	-	-	<2.0	-	422	6,780	
MW-01S	09/05/2017	32.69	23.18	-	-	-	-	9.51	13:43	-	-	-	-	-	-	-	-	-	-	-	-	
MW-01S	09/20/2017	32.69	23.70	-	-	-	-	8.99	9:50	-	-	-	-	-	-	-	-	-	-	-	-	
MW-01S	10/03/2017	32.69	24.07	-	-	-	-	8.62	11:24	-	-	-	-	-	-	-	-	-	-	-	-	
MW-01S	10/17/2017	32.69	24.06	-	-	-	-	8.63	11:11	-	-	-	-	-	-	-	-	-	-	-	-	
MW-01S	11/02/2017	32.69	23.96	-	-	-	-	8.73	11:30	-	-	-	-	-	-	-	-	-	-	-	-	
MW-01S	11/28/2017	32.69	23.99	-	-	-	27.90	8.70	13:17	-	-	-	-	-	-	-	-	-	-	-	-	
MW-01S	11/29/2017	32.69	24.13	-	-	-	-	8.56	9:39	<0.5	<1.0	<1.0	<1.0	-	-	-	-	<5.0	-	3,760	3,760	
MW-01S	12/05/2017	32.69	24.07	-	-	-	-	8.62	10:19	-	-	-	-	-	-	-	-	-	-	-	-	
MW-01S	12/19/2017	32.69	24.23	-	-	-	-	8.46	10:20	-	-	-	-	-	-	-	-	-	-	-	-	
MW-01S	01/03/2018	32.69	24.88	-	-	-	-	7.81	10:38	-	-	-	-	-	-	-	-	-	-	-	-	
MW-01S	01/26/2018	32.69	26.97	-	-	-	-	5.72	11:34	-	-	-	-	-	-	-	-	-	-	-	-	
MW-01S	02/01/2018	32.69	25.48	-	-	-	-	7.21	10:34	-	-	-	-	-	-	-	-	-	-	-	-	
MW-01S	02/20/2018	32.69	23.55	-	-	-	27.85	9.14	12:27	-	-	-	-	-	-	-	-	-	-	-	-	
MW-01S	02/22/2018	32.69	23.66	-	-	-	-	9.03	9:47	-	-	-	-	-	-	-	-	-	-	248	6,230	
MW-01S	03/06/2018	32.69	23.58	-	-	-	-	9.11	11:44	-	-	-	-	-	-	-	-	-	-	-	-	
MW-01S	03/29/2018	32.69	23.58	-	-	-	-	9.11	10:07	-	-	-	-	-	-	-	-	-	-	-	-	
MW-01S	04/11/2018	32.69	23.84	-	-	-	-	8.85	11:20	-	-	-	-	-	-	-	-	-	-	-	-	
MW-01S	04/23/2018	32.69	23.67	-	-	-	-	9.02	9:56	-	-	-	-	-	-	-	-	-	-	-	-	
MW-01S	05/03/2018	32.69	23.71	-	-	-	-	8.98	9:38	-	-	-	-	-	-	-	-	-	-	-	-	
MW-01S	05/03/2018	31.04	22.50	-	-	-	-	8.54	-	-	-	-	-	-	-	-	-	-	-	-	-	
MW-01S	05/21/2018	31.04	22.26	-	-	-	26.67	8.78	9:39	-	-	-	-	-	-	-	-	-	-	-	-	
MW-01S	05/24/2018	31.04	22.21	-	-	-	26.64	8.83	8:00	-	-	-	-	-	-	-	-	-	-	-	109,000	
MW-01S	06/12/2018	31.04	21.86	-	-	-	-	9.18	10:12	-	-	-	-	-	-	-	-	-	-	-	-	
MW-01S	06/26/2018	31.04	21.71	-	-	-	26.49	9.33	9:29	-	-	-	-	-	-	-	-	-	-	69,200 B	96,300	
MW-01S	07/02/2018	31.04	21.71	-	-	-	-	9.33	11:00	-	-	-	-	-	-	-	-	-	-	-	-	
MW-01S	07/17/2018	31.04	21.80	-	-	-	-	9.24	9:25	-	-	-	-	-	-	-	-	-	-	-	-	
MW-01S	07/30/2018	31.04	20.31	-	-	-	-	10.73	9:56	-	-	-	-	-	-	-	-	-	-	-	-	
MW-01S	08/09/2018	31.04	20.90	-	-	-	-	10.14	-	-	-	-	-	-	-	-	-	-	-	-	-	
MW-01S	08/13/2018	31.04	20.95	-	-	-	26.63	10.09	11:55	-	-	-	-	-	-	-	-	-	-	-	-	
MW-01S	08/14/2018	31.04	20.93	-	-	-	26.63	10.11	12:53	-	-	-	-	-	-	-	-	-	-	-	92,000	

Table 3

HISTORICAL GROUNDWATER MONITORING AND ANALYTICAL DATA SUMMARY

Potomac River Generating Station
1400 North Royal St
Alexandria, VA

Well ID	Date	Top of Casing (ft)	Depth to Water (DTW) (ft)	Depth to LNAPL (ft)	LNAPL Thickness (ft)	Volume of LNAPL Recovered (gal)	Depth to Bottom (DTB) - Measured Depth (ft)	Groundwater Elevation (ft)	Gauging Time	Benzene (µg/L)	Toluene (µg/L)	Ethylbenzene (µg/L)	Xylenes, Total (µg/L)	Methyl tert-butyl ether (µg/L)	tert-Butyl alcohol (µg/L)	1,2-Dibromoethane (µg/L)	1,2-Dichloroethane (µg/L)	Naphthalene (µg/L)	TPH-GRO (µg/L)	TPH-DRO - Silica Gel (µg/L)	TPH-DRO (µg/L)	Comments
MW-01S	09/04/2018	31.04	20.11	-	-	-	-	10.93	9:38	-	-	-	-	-	-	-	-	-	-	-	-	
MW-01S	09/21/2018	31.04	20.06	-	-	-	26.54	10.98	9:18	-	-	-	-	-	-	-	-	-	-	-	-	
MW-01S	09/25/2018	31.04	21.58	-	-	-	-	9.46	13:38	-	-	-	-	-	-	-	-	-	-	-	-	See Notes
MW-01S	10/02/2018	31.04	22.24	-	-	-	28.42	8.80	9:35	-	-	-	-	-	-	-	-	-	-	-	-	See Notes
MW-01S	10/25/2018	31.04	27.54	-	-	-	27.58	3.50	9:44	-	-	-	-	-	-	-	-	-	-	-	-	See Notes
MW-01S	11/12/2018	32.40	25.14	-	-	-	35.15	7.26	10:40	-	-	-	-	-	-	-	-	-	-	-	-	
MW-01S	11/13/2018	32.40	21.48	-	-	-	-	10.92	12:00	<0.2	<0.2	<0.2	<0.5	-	-	-	-	<4	-	-	4,100	
MW-01S	11/27/2018	32.40	20.94	-	-	-	-	11.46	9:15	-	-	-	-	-	-	-	-	-	-	-	-	
MW-01S	12/11/2018	32.40	21.84	-	-	-	-	10.56	9:24	-	-	-	-	-	-	-	-	-	-	-	-	
MW-01S	12/27/2018	32.40	21.77	-	-	-	-	10.63	9:36	-	-	-	-	-	-	-	-	-	-	-	-	
MW-01S	01/10/2019	32.40	21.74	-	-	-	-	10.66	9:26	-	-	-	-	-	-	-	-	-	-	-	-	
MW-01S	01/24/2019	32.40	27.47	-	-	-	-	4.93	13:30	-	-	-	-	-	-	-	-	-	-	-	-	
MW-01S	02/11/2019	32.40	22.62	-	-	-	27.60	9.78	10:30	-	-	-	-	-	-	-	-	-	-	-	-	
MW-01S	02/12/2019	31.04	21.84	-	-	-	-	9.20	9:45	-	-	-	-	-	-	-	-	-	-	-	840	
MW-01S	02/15/2019	32.40	22.62	-	-	-	-	9.78	9:15	-	-	-	-	-	-	-	-	-	-	-	1,900	Grab
MW-01S	02/21/2019	32.40	22.81	-	-	-	-	9.59	9:30	-	-	-	-	-	-	-	-	-	-	-	-	
MW-01S	03/07/2019	32.40	22.10	-	-	-	-	10.30	9:00	-	-	-	-	-	-	-	-	-	-	-	-	
MW-01S	03/19/2019	32.40	22.83	-	-	-	-	9.57	9:00	-	-	-	-	-	-	-	-	-	-	-	-	
MW-01S	04/02/2019	32.40	22.53	-	-	-	-	9.87	9:10	-	-	-	-	-	-	-	-	-	-	-	-	
MW-01S	04/22/2019	32.40	22.70	-	-	-	-	9.70	9:00	-	-	-	-	-	-	-	-	-	-	-	-	
MW-01S	05/06/2019	32.40	22.91	-	-	-	-	9.49	8:53	-	-	-	-	-	-	-	-	-	-	-	-	
MW-01S	05/20/2019	32.40	22.87	-	-	-	28.03	9.53	10:04	-	-	-	-	-	-	-	-	-	-	-	3,100	
MW-01S	05/20/2019	32.40	NR	-	-	-	-	-	-	-	-	-	-	-	-	-	-	-	-	-	2,700	Grab
MW-01S	06/04/2019	32.40	22.95	-	-	-	-	9.45	9:43	-	-	-	-	-	-	-	-	-	-	-	-	
MW-01S	06/18/2019	32.40	22.88	-	-	-	-	9.52	9:10	-	-	-	-	-	-	-	-	-	-	-	-	
MW-08S	07/24/2014	30.86	26.59	-	-	-	-	4.27	-	-	-	-	-	-	-	-	-	-	-	-	-	
MW-08S	07/31/2014	30.86	22.08	-	-	-	24.35	8.78	-	-	-	-	-	-	-	-	-	-	-	-	-	
MW-08S	08/08/2014	30.86	21.33	-	-	-	24.64	9.53	-	-	-	-	-	-	-	-	-	-	-	-	-	
MW-08S	08/11/2014	30.86	21.42	-	-	-	-	9.44	-	-	-	-	-	-	-	-	-	-	-	-	-	
MW-08S	08/15/2014	30.86	21.41	-	-	-	-	9.45	-	-	-	-	-	-	-	-	-	-	-	-	7,540	
MW-08S	08/18/2014	30.86	21.46	-	-	-	-	9.40	-	-	-	-	-	-	-	-	-	-	-	-	-	
MW-08S	08/25/2014	30.86	21.49	-	-	-	-	9.37	-	-	-	-	-	-	-	-	-	-	-	-	-	
MW-08S	09/02/2014	30.86	21.45	-	-	-	-	9.41	-	-	-	-	-	-	-	-	-	-	-	-	-	
MW-08S	09/15/2014	30.86	21.58	-	-	-	-	9.28	-	-	-	-	-	-	-	-	-	-	-	-	-	
MW-08S	09/22/2014	30.86	21.67	-	-	-	-	9.19	-	-	-	-	-	-	-	-	-	-	-	-	-	

Table 3

HISTORICAL GROUNDWATER MONITORING AND ANALYTICAL DATA SUMMARY

Potomac River Generating Station
1400 North Royal St
Alexandria, VA

Well ID	Date	Top of Casing (ft)	Depth to Water (DTW) (ft)	Depth to LNAPL (ft)	LNAPL Thickness (ft)	Volume of LNAPL Recovered (gal)	Depth to Bottom (DTB) - Measured Depth (ft)	Groundwater Elevation (ft)	Gauging Time	Benzene (µg/L)	Toluene (µg/L)	Ethylbenzene (µg/L)	Xylenes, Total (µg/L)	Methyl tert-butyl ether (µg/L)	tert-Butyl alcohol (µg/L)	1,2-Dibromoethane (µg/L)	1,2-Dichloroethane (µg/L)	Naphthalene (µg/L)	TPH-GRO (µg/L)	TPH-DRO - Silica Gel (µg/L)	TPH-DRO (µg/L)	Comments
MW-08S	09/24/2014	30.86	21.68	-	-	-	-	9.18	-	-	-	-	-	-	-	-	-	-	-	-	-	
MW-08S	10/01/2014	30.86	21.67	-	-	-	24.66	9.19	-	-	-	-	-	-	-	-	-	-	-	-	-	
MW-08S	10/10/2014	30.86	21.71	-	-	-	-	9.15	-	-	-	-	-	-	-	-	-	-	-	-	-	
MW-08S	10/13/2014	30.86	21.72	-	-	-	-	9.14	-	-	-	-	-	-	-	-	-	-	-	-	-	
MW-08S	10/20/2014	30.86	21.80	-	-	-	24.65	9.06	-	-	-	-	-	-	-	-	-	-	-	-	-	
MW-08S	10/22/2014	30.86	NR	-	-	-	-	-	-	-	-	-	-	-	-	-	-	-	-	-	52,000	
MW-08S	10/27/2014	30.86	21.88	-	-	-	-	8.98	-	-	-	-	-	-	-	-	-	-	-	-	-	
MW-08S	11/07/2014	30.86	21.84	-	-	-	-	9.02	-	-	-	-	-	-	-	-	-	-	-	-	-	
MW-08S	11/12/2014	30.86	21.94	-	-	-	-	8.92	-	-	-	-	-	-	-	-	-	-	-	-	-	
MW-08S	11/21/2014	30.86	21.99	-	-	-	-	8.87	-	-	-	-	-	-	-	-	-	-	-	-	-	
MW-08S	11/26/2014	30.86	22.01	-	-	-	-	8.85	-	-	-	-	-	-	-	-	-	-	-	-	-	
MW-08S	12/05/2014	30.86	22.03	-	-	-	-	8.83	-	-	-	-	-	-	-	-	-	-	-	-	-	
MW-08S	12/11/2014	30.86	22.03	-	-	-	-	8.83	-	-	-	-	-	-	-	-	-	-	-	-	-	
MW-08S	12/16/2014	30.86	22.04	-	-	-	-	8.82	-	-	-	-	-	-	-	-	-	-	-	-	-	
MW-08S	12/23/2014	30.86	22.07	-	-	-	-	8.79	-	-	-	-	-	-	-	-	-	-	-	-	-	
MW-08S	12/30/2014	30.86	22.10	-	-	-	-	8.76	-	-	-	-	-	-	-	-	-	-	-	-	-	
MW-08S	01/09/2015	30.86	22.12	-	-	-	-	8.74	-	-	-	-	-	-	-	-	-	-	-	-	-	
MW-08S	01/16/2015	30.86	22.05	-	-	-	-	8.81	-	-	-	-	-	-	-	-	-	-	-	-	-	
MW-08S	01/19/2015	30.86	22.01	-	-	-	-	8.85	-	-	-	-	-	-	-	-	-	-	-	-	-	
MW-08S	01/26/2015	30.86	22.08	-	-	-	-	8.78	-	-	-	-	-	-	-	-	-	-	-	-	-	
MW-08S	02/03/2015	30.86	22.15	-	-	-	24.72	8.71	-	-	-	-	-	-	-	-	-	-	-	-	-	
MW-08S	02/09/2015	30.86	22.14	-	-	-	-	8.72	-	-	-	-	-	-	-	-	-	-	-	-	-	
MW-08S	02/18/2015	30.86	22.15	-	-	-	-	8.71	-	-	-	-	-	-	-	-	-	-	-	-	-	
MW-08S	02/24/2015	30.86	22.15	-	-	-	24.64	8.71	15:48	-	-	-	-	-	-	-	-	-	-	-	-	
MW-08S	02/26/2015	30.86	NR	-	-	-	-	-	-	-	-	-	-	-	-	-	-	-	-	-	22,000	
MW-08S	03/04/2015	30.86	21.34	-	-	-	-	9.52	14:15	-	-	-	-	-	-	-	-	-	-	-	-	
MW-08S	03/11/2015	30.86	21.80	-	-	-	-	9.06	12:45	-	-	-	-	-	-	-	-	-	-	-	-	
MW-08S	03/18/2015	30.86	21.88	-	-	-	-	8.98	11:05	-	-	-	-	-	-	-	-	-	-	-	-	
MW-08S	03/26/2015	30.86	22.05	-	-	-	24.70	8.81	11:40	-	-	-	-	-	-	-	-	-	-	-	-	
MW-08S	04/02/2015	30.86	22.03	-	-	-	24.60	8.83	11:25	-	-	-	-	-	-	-	-	-	-	-	-	
MW-08S	04/08/2015	30.86	22.07	-	-	-	24.68	8.79	8:50	-	-	-	-	-	-	-	-	-	-	-	-	
MW-08S	04/13/2015	30.86	22.08	-	-	-	-	8.78	10:41	-	-	-	-	-	-	-	-	-	-	-	-	
MW-08S	04/23/2015	30.86	22.08	-	-	-	24.65	8.78	11:55	-	-	-	-	-	-	-	-	-	-	-	-	
MW-08S	04/29/2015	30.86	22.09	-	-	-	24.60	8.77	14:22	-	-	-	-	-	-	-	-	-	-	-	-	
MW-08S	05/04/2015	30.86	22.09	-	-	-	-	8.77	11:39	-	-	-	-	-	-	-	-	-	-	-	-	

Table 3

HISTORICAL GROUNDWATER MONITORING AND ANALYTICAL DATA SUMMARY

Potomac River Generating Station
1400 North Royal St
Alexandria, VA

Well ID	Date	Top of Casing (ft)	Depth to Water (DTW) (ft)	Depth to LNAPL (ft)	LNAPL Thickness (ft)	Volume of LNAPL Recovered (gal)	Depth to Bottom (DTB) - Measured Depth (ft)	Groundwater Elevation (ft)	Gauging Time	Benzene (µg/L)	Toluene (µg/L)	Ethylbenzene (µg/L)	Xylenes, Total (µg/L)	Methyl tert-butyl ether (µg/L)	tert-Butyl alcohol (µg/L)	1,2-Dibromoethane (µg/L)	1,2-Dichloroethane (µg/L)	Naphthalene (µg/L)	TPH-GRO (µg/L)	TPH-DRO - Silica Gel (µg/L)	TPH-DRO (µg/L)	Comments
MW-08S	05/11/2015	30.86	22.10	-	-	-	24.70	8.76	9:50	-	-	-	-	-	-	-	-	-	-	-	-	
MW-08S	05/12/2015	30.86	NR	-	-	-	-	-	-	-	-	-	-	-	-	-	-	-	-	-	27,000	
MW-08S	05/21/2015	30.86	22.05	-	-	-	24.65	8.81	12:22	-	-	-	-	-	-	-	-	-	-	-	-	
MW-08S	05/28/2015	30.86	22.11	-	-	-	24.60	8.75	11:45	-	-	-	-	-	-	-	-	-	-	-	-	
MW-08S	06/02/2015	30.86	22.06	-	-	-	-	8.80	13:04	-	-	-	-	-	-	-	-	-	-	-	-	
MW-08S	06/09/2015	30.86	22.05	-	-	-	-	8.81	10:30	-	-	-	-	-	-	-	-	-	-	-	-	
MW-08S	06/16/2015	30.86	22.05	-	-	-	-	8.81	11:24	-	-	-	-	-	-	-	-	-	-	-	-	
MW-08S	06/26/2015	30.86	21.98	-	-	-	24.50	8.88	10:40	-	-	-	-	-	-	-	-	-	-	-	-	
MW-08S	07/01/2015	30.86	22.02	-	-	-	-	8.84	12:15	-	-	-	-	-	-	-	-	-	-	-	-	
MW-08S	07/08/2015	30.86	22.01	-	-	-	-	8.85	11:18	-	-	-	-	-	-	-	-	-	-	-	-	
MW-08S	07/13/2015	30.86	21.95	-	-	-	-	8.91	9:26	-	-	-	-	-	-	-	-	-	-	-	-	
MW-08S	07/20/2015	30.86	21.75	-	-	-	-	9.11	9:16	-	-	-	-	-	-	-	-	-	-	-	-	
MW-08S	07/28/2015	30.86	21.08	-	-	-	24.75	9.78	11:46	-	-	-	-	-	-	-	-	-	-	-	-	
MW-08S	08/04/2015	30.86	21.05	-	-	-	24.30	9.81	9:39	-	-	-	-	-	-	-	-	-	-	-	14,000	
MW-08S	08/11/2015	30.86	21.15	-	-	-	24.69	9.71	10:18	-	-	-	-	-	-	-	-	-	-	-	-	
MW-08S	08/18/2015	30.86	21.24	-	-	-	-	9.62	10:16	-	-	-	-	-	-	-	-	-	-	-	-	
MW-08S	08/24/2015	30.86	21.32	-	-	-	-	9.54	10:26	-	-	-	-	-	-	-	-	-	-	-	-	
MW-08S	09/02/2015	30.86	21.32	-	-	-	24.66	9.54	11:10	-	-	-	-	-	-	-	-	-	-	-	-	
MW-08S	09/09/2015	30.86	21.50	-	-	-	24.71	9.36	10:15	-	-	-	-	-	-	-	-	-	-	-	-	
MW-08S	09/17/2015	30.86	21.61	-	-	-	24.74	9.25	10:17	-	-	-	-	-	-	-	-	-	-	-	-	
MW-08S	09/23/2015	30.86	21.63	-	-	-	-	9.23	10:40	-	-	-	-	-	-	-	-	-	-	-	-	
MW-08S	09/28/2015	30.86	21.68	-	-	-	24.69	9.18	9:22	-	-	-	-	-	-	-	-	-	-	-	-	
MW-08S	10/05/2015	30.86	21.75	-	-	-	24.70	9.11	9:23	-	-	-	-	-	-	-	-	-	-	-	-	
MW-08S	11/10/2015	30.86	21.95	-	-	-	-	8.91	13:13	-	-	-	-	-	-	-	-	-	-	-	-	
MW-08S	12/01/2015	30.86	22.00	-	-	-	24.66	8.86	10:43	-	-	-	-	-	-	-	-	-	-	-	-	
MW-08S	12/02/2015	30.86	NR	-	-	-	-	-	-	61	<0.5	5.00	48	-	-	-	-	30	-	-	15,000	
MW-08S	01/27/2016	30.86	21.98	-	-	-	-	8.88	10:33	-	-	-	-	-	-	-	-	-	-	-	-	
MW-08S	02/15/2016	30.86	21.83	-	-	-	-	9.03	10:14	-	-	-	-	-	-	-	-	-	-	-	-	
MW-08S	03/14/2016	30.86	21.72	-	-	-	25.62	9.14	11:04	-	-	-	-	-	-	-	-	-	-	-	-	
MW-08S	03/16/2016	30.86	21.72	-	-	-	24.65	9.14	12:42	-	-	-	-	-	-	-	-	-	-	-	20,000	
MW-08S	04/21/2016	30.86	22.21	-	-	-	24.65	8.65	12:11	-	-	-	-	-	-	-	-	-	-	-	11,000	
MW-08S	05/23/2016	30.86	25.03	-	-	-	25.48	5.83	11:00	-	-	-	-	-	-	-	-	-	-	-	-	
MW-08S	05/24/2016	30.86	22.05	-	-	-	24.68	8.81	10:11	-	-	-	-	-	-	-	-	-	-	-	8,500	
MW-08S	06/21/2016	30.86	22.18	-	-	-	-	8.68	10:56	-	-	-	-	-	-	-	-	-	-	-	-	
MW-08S	07/21/2016	30.86	21.20	-	-	-	-	9.66	10:55	-	-	-	-	-	-	-	-	-	-	-	-	

Table 3

HISTORICAL GROUNDWATER MONITORING AND ANALYTICAL DATA SUMMARY

Potomac River Generating Station
1400 North Royal St
Alexandria, VA

Well ID	Date	Top of Casing (ft)	Depth to Water (DTW) (ft)	Depth to LNAPL (ft)	LNAPL Thickness (ft)	Volume of LNAPL Recovered (gal)	Depth to Bottom (DTB) - Measured Depth (ft)	Groundwater Elevation (ft)	Gauging Time	Benzene (µg/L)	Toluene (µg/L)	Ethylbenzene (µg/L)	Xylenes, Total (µg/L)	Methyl tert-butyl ether (µg/L)	tert-Butyl alcohol (µg/L)	1,2-Dibromoethane (µg/L)	1,2-Dichloroethane (µg/L)	Naphthalene (µg/L)	TPH-GRO (µg/L)	TPH-DRO - Silica Gel (µg/L)	TPH-DRO (µg/L)	Comments
MW-08S	08/24/2016	30.86	21.77	-	-	-	24.65	9.09	11:22	-	-	-	-	-	-	-	-	-	-	-	7,400	
MW-08S	11/28/2016	30.86	22.07	-	-	-	24.82	8.79	10:26	-	-	-	-	-	-	-	-	-	-	-	-	
MW-08S	11/29/2016	30.86	22.07	-	-	-	24.75	8.79	9:36	6	<0.5	<0.5	0.7 J	-	-	-	-	2 J	-	-	12,000	
MW-08S	02/21/2017	30.86	22.43	-	-	-	24.70	8.43	11:23	-	-	-	-	-	-	-	-	-	-	-	-	
MW-08S	02/22/2017	30.86	22.44	-	-	-	-	8.42	9:54	-	-	-	-	-	-	-	-	-	-	-	11,000	
MW-08S	05/22/2017	30.86	21.92	-	-	-	24.70	8.94	10:57	-	-	-	-	-	-	-	-	-	-	-	15,300	
MW-08S	08/28/2017	30.86	22.15	-	-	-	24.45	8.71	10:53	-	-	-	-	-	-	-	-	-	-	-	-	
MW-08S	08/29/2017	30.86	21.40	-	-	-	24.70	9.46	10:53	-	-	-	-	-	-	-	-	<0.66	-	1,650	48,000	
MW-08S	11/28/2017	30.86	22.02	-	-	-	24.68	8.84	13:53	-	-	-	-	-	-	-	-	-	-	-	-	
MW-08S	11/29/2017	30.86	22.07	-	-	-	24.73	8.79	11:02	2.4	<1.0	<1.0	<1.0	-	-	-	-	1.9 J	-	20,300	38,600	
MW-08S	02/20/2018	30.86	21.92	-	-	-	24.70	8.94	12:30	-	-	-	-	-	-	-	-	-	-	1,890	41,800	
MW-08S	05/21/2018	30.86	21.94	-	-	-	24.73	8.92	13:20	-	-	-	-	-	-	-	-	-	-	-	19,700	
MW-08S	08/13/2018	30.86	23.62	-	-	-	26.83	7.24	9:34	-	-	-	-	-	-	-	-	-	-	-	11,000	
MW-08S	11/12/2018	30.86	20.91	-	-	-	24.70	9.95	9:40	-	-	-	-	-	-	-	-	-	-	-	-	
MW-08S	11/13/2018	30.86	20.83	-	-	-	24.70	10.03	9:46	1 J	<0.2	<0.2	<0.5	-	-	-	-	<4	-	-	6,100	
MW-08S	02/11/2019	30.86	21.10	-	-	-	24.74	9.76	10:35	-	-	-	-	-	-	-	-	-	-	-	3,900	
MW-08S	05/20/2019	30.86	21.32	-	-	-	-	9.54	9:45	-	-	-	-	-	-	-	-	-	-	-	5,600	
MW-08S	05/20/2019	30.86	NR	-	-	-	-	-	-	-	-	-	-	-	-	-	-	-	-	-	7,100	Grab
MW/RW-10S	08/08/2014	31.24	22.40	-	-	-	26.51	8.84	-	-	-	-	-	-	-	-	-	-	-	-	-	
MW/RW-10S	08/11/2014	31.24	22.41	-	-	-	-	8.83	-	-	-	-	-	-	-	-	-	-	-	-	-	
MW/RW-10S	08/15/2014	31.24	22.02	-	-	-	-	9.22	-	-	-	-	-	-	-	-	-	-	-	-	36,000	
MW/RW-10S	08/18/2014	31.24	22.03	-	-	-	-	9.21	-	-	-	-	-	-	-	-	-	-	-	-	-	
MW/RW-10S	08/25/2014	31.24	22.06	-	-	-	-	9.18	-	-	-	-	-	-	-	-	-	-	-	-	-	
MW/RW-10S	09/02/2014	31.24	22.11	-	-	-	-	9.13	-	-	-	-	-	-	-	-	-	-	-	-	-	
MW/RW-10S	09/15/2014	31.24	22.15	-	-	-	-	9.09	-	-	-	-	-	-	-	-	-	-	-	-	-	
MW/RW-10S	09/22/2014	31.24	22.18	-	-	-	-	9.06	-	-	-	-	-	-	-	-	-	-	-	-	-	
MW/RW-10S	09/24/2014	31.24	22.19	-	-	-	-	9.05	-	-	-	-	-	-	-	-	-	-	-	-	-	HIT event
MW/RW-10S	10/01/2014	31.24	22.22	-	-	-	26.09	9.02	-	-	-	-	-	-	-	-	-	-	-	-	-	
MW/RW-10S	10/10/2014	31.24	22.18	22.18	TRACE	-	-	9.06	-	-	-	-	-	-	-	-	-	-	-	-	-	LNAPL NMB
MW/RW-10S	10/13/2014	31.24	22.21	-	-	-	-	9.03	-	-	-	-	-	-	-	-	-	-	-	-	-	
MW/RW-10S	10/20/2014	31.24	22.35	-	-	-	26.10	8.89	-	-	-	-	-	-	-	-	-	-	-	-	-	
MW/RW-10S	10/22/2014	31.24	NR	-	-	-	-	-	-	-	-	-	-	-	-	-	-	-	-	-	100,000	
MW/RW-10S	10/27/2014	31.24	22.32	-	-	-	-	8.92	-	-	-	-	-	-	-	-	-	-	-	-	-	
MW/RW-10S	11/07/2014	31.24	22.30	-	-	-	-	8.94	-	-	-	-	-	-	-	-	-	-	-	-	-	
MW/RW-10S	11/12/2014	31.24	22.32	-	-	-	-	8.92	-	-	-	-	-	-	-	-	-	-	-	-	-	

Table 3

HISTORICAL GROUNDWATER MONITORING AND ANALYTICAL DATA SUMMARY

Potomac River Generating Station
1400 North Royal St
Alexandria, VA

Well ID	Date	Top of Casing (ft)	Depth to Water (DTW) (ft)	Depth to LNAPL (ft)	LNAPL Thickness (ft)	Volume of LNAPL Recovered (gal)	Depth to Bottom (DTB) - Measured Depth (ft)	Groundwater Elevation (ft)	Gauging Time	Benzene (µg/L)	Toluene (µg/L)	Ethylbenzene (µg/L)	Xylenes, Total (µg/L)	Methyl tert-butyl ether (µg/L)	tert-Butyl alcohol (µg/L)	1,2-Dibromoethane (µg/L)	1,2-Dichloroethane (µg/L)	Naphthalene (µg/L)	TPH-GRO (µg/L)	TPH-DRO - Silica Gel (µg/L)	TPH-DRO (µg/L)	Comments
MW/RW-10S	11/21/2014	31.24	22.38	-	-	-	-	8.86	-	-	-	-	-	-	-	-	-	-	-	-	-	
MW/RW-10S	11/26/2014	31.24	22.35	-	-	-	-	8.89	-	-	-	-	-	-	-	-	-	-	-	-	-	
MW/RW-10S	12/05/2014	31.24	22.40	22.38	0.02	TRACE	-	8.86	-	-	-	-	-	-	-	-	-	-	-	-	-	
MW/RW-10S	12/11/2014	31.24	22.33	22.33	TRACE	-	-	8.91	-	-	-	-	-	-	-	-	-	-	-	-	-	LNAPL NMB
MW/RW-10S	12/16/2014	31.24	22.36	22.36	TRACE	-	-	8.88	-	-	-	-	-	-	-	-	-	-	-	-	-	LNAPL NMB
MW/RW-10S	12/23/2014	31.24	22.37	-	-	-	-	8.87	-	-	-	-	-	-	-	-	-	-	-	-	-	
MW/RW-10S	12/30/2014	31.24	22.42	22.42	TRACE	-	-	8.82	-	-	-	-	-	-	-	-	-	-	-	-	-	LNAPL NMB
MW/RW-10S	01/09/2015	31.24	22.44	22.43	0.01	TRACE	-	8.81	-	-	-	-	-	-	-	-	-	-	-	-	-	
MW/RW-10S	01/16/2015	31.24	22.41	22.40	0.01	TRACE	-	8.84	-	-	-	-	-	-	-	-	-	-	-	-	-	
MW/RW-10S	01/19/2015	31.24	22.43	22.42	0.01	TRACE	-	8.82	-	-	-	-	-	-	-	-	-	-	-	-	-	
MW/RW-10S	01/26/2015	31.24	22.23	22.22	0.01	TRACE	-	9.02	-	-	-	-	-	-	-	-	-	-	-	-	-	
MW/RW-10S	02/03/2015	31.24	22.50	-	-	-	26.11	8.74	-	-	-	-	-	-	-	-	-	-	-	-	-	
MW/RW-10S	02/09/2015	31.24	22.43	22.42	0.01	-	-	8.82	-	-	-	-	-	-	-	-	-	-	-	-	-	LNAPL NMB
MW/RW-10S	02/18/2015	31.24	22.44	22.43	0.01	-	-	8.81	-	-	-	-	-	-	-	-	-	-	-	-	-	LNAPL NMB
MW/RW-10S	02/24/2015	31.24	22.50	22.49	0.01	-	26.11	8.75	15:44	-	-	-	-	-	-	-	-	-	-	-	-	LNAPL NMB
MW/RW-10S	03/04/2015	31.24	22.50	22.48	0.02	-	-	8.76	14:28	-	-	-	-	-	-	-	-	-	-	-	-	LNAPL NMB
MW/RW-10S	03/11/2015	31.24	22.51	22.48	0.03	-	-	8.76	12:54	-	-	-	-	-	-	-	-	-	-	-	-	LNAPL NMB
MW/RW-10S	03/18/2015	31.24	22.56	22.52	0.04	-	-	8.72	11:23	-	-	-	-	-	-	-	-	-	-	-	-	LNAPL NMB
MW/RW-10S	03/26/2015	31.24	22.53	22.50	0.03	-	26.10	8.74	11:27	-	-	-	-	-	-	-	-	-	-	-	-	LNAPL NMB
MW/RW-10S	04/02/2015	31.24	22.55	22.51	0.04	-	26.05	8.73	11:52	-	-	-	-	-	-	-	-	-	-	-	-	LNAPL NMB
MW/RW-10S	04/08/2015	31.24	22.53	22.52	0.01	-	26.10	8.72	9:05	-	-	-	-	-	-	-	-	-	-	-	-	LNAPL NMB
MW/RW-10S	04/13/2015	31.24	22.56	22.53	0.03	-	-	8.71	10:59	-	-	-	-	-	-	-	-	-	-	-	-	LNAPL NMB
MW/RW-10S	04/23/2015	31.24	22.53	22.51	0.02	-	26.05	8.73	12:22	-	-	-	-	-	-	-	-	-	-	-	-	LNAPL NMB
MW/RW-10S	04/29/2015	31.24	23.53	23.50	0.03	-	26.00	7.74	14:43	-	-	-	-	-	-	-	-	-	-	-	-	LNAPL NMB
MW/RW-10S	05/04/2015	31.24	22.57	22.54	0.03	-	-	8.70	11:59	-	-	-	-	-	-	-	-	-	-	-	-	LNAPL NMB
MW/RW-10S	05/11/2015	31.24	22.86	22.84	0.02	-	26.10	8.40	10:00	-	-	-	-	-	-	-	-	-	-	-	-	LNAPL NMB
MW/RW-10S	05/21/2015	31.24	22.59	22.56	0.03	-	-	8.68	12:46	-	-	-	-	-	-	-	-	-	-	-	-	LNAPL NMB
MW/RW-10S	05/28/2015	31.24	22.60	22.56	0.04	-	26.00	8.68	12:01	-	-	-	-	-	-	-	-	-	-	-	-	LNAPL NMB
MW/RW-10S	06/02/2015	31.24	22.60	22.56	0.04	-	-	8.68	13:20	-	-	-	-	-	-	-	-	-	-	-	-	LNAPL NMB
MW/RW-10S	06/09/2015	31.24	22.54	22.53	0.01	-	-	8.71	10:40	-	-	-	-	-	-	-	-	-	-	-	-	LNAPL NMB
MW/RW-10S	06/19/2015	31.24	22.54	22.53	0.01	-	-	8.71	11:34	-	-	-	-	-	-	-	-	-	-	-	-	LNAPL NMB
MW/RW-10S	06/26/2015	31.24	22.61	22.54	0.07	-	26.00	8.69	11:26	-	-	-	-	-	-	-	-	-	-	-	-	LNAPL NMB
MW/RW-10S	07/01/2015	31.24	22.58	22.52	0.06	-	-	8.71	12:26	-	-	-	-	-	-	-	-	-	-	-	-	LNAPL NMB
MW/RW-10S	07/08/2015	31.24	22.54	22.49	0.05	TRACE	-	8.74	11:57	-	-	-	-	-	-	-	-	-	-	-	-	
MW/RW-10S	07/13/2015	31.24	21.96	-	-	-	-	9.28	9:44	-	-	-	-	-	-	-	-	-	-	-	-	

Table 3

HISTORICAL GROUNDWATER MONITORING AND ANALYTICAL DATA SUMMARY

Potomac River Generating Station
1400 North Royal St
Alexandria, VA

Well ID	Date	Top of Casing (ft)	Depth to Water (DTW) (ft)	Depth to LNAPL (ft)	LNAPL Thickness (ft)	Volume of LNAPL Recovered (gal)	Depth to Bottom (DTB) - Measured Depth (ft)	Groundwater Elevation (ft)	Gauging Time	Benzene (µg/L)	Toluene (µg/L)	Ethylbenzene (µg/L)	Xylenes, Total (µg/L)	Methyl tert-butyl ether (µg/L)	tert-Butyl alcohol (µg/L)	1,2-Dibromoethane (µg/L)	1,2-Dichloroethane (µg/L)	Naphthalene (µg/L)	TPH-GRO (µg/L)	TPH-DRO - Silica Gel (µg/L)	TPH-DRO (µg/L)	Comments
MW/RW-10S	07/20/2015	31.24	21.48	-	-	-	-	9.76	9:13	-	-	-	-	-	-	-	-	-	-	-	-	
MW/RW-10S	07/28/2015	31.24	21.36	-	-	-	26.11	9.88	10:39	-	-	-	-	-	-	-	-	-	-	-	-	
MW/RW-10S	08/05/2015	31.24	21.51	21.42	0.09	-	-	9.81	9:24	-	-	-	-	-	-	-	-	-	-	-	-	LNAPL NMB
MW/RW-10S	08/11/2015	31.24	21.49	21.49	TRACE	TRACE	26.15	9.75	10:22	-	-	-	-	-	-	-	-	-	-	-	-	
MW/RW-10S	08/18/2015	31.24	21.76	21.59	0.17	0.02	-	9.63	10:40	-	-	-	-	-	-	-	-	-	-	-	-	
MW/RW-10S	08/24/2015	31.24	21.80	21.68	0.12	0.01	-	9.55	10:50	-	-	-	-	-	-	-	-	-	-	-	-	
MW/RW-10S	09/02/2015	31.24	21.95	21.81	0.14	0.01	26.10	9.41	10:00	-	-	-	-	-	-	-	-	-	-	-	-	
MW/RW-10S	09/09/2015	31.24	22.05	21.91	0.14	0.02	26.11	9.31	11:08	-	-	-	-	-	-	-	-	-	-	-	-	
MW/RW-10S	09/17/2015	31.24	22.10	22.00	0.10	TRACE	-	9.23	10:35	-	-	-	-	-	-	-	-	-	-	-	-	
MW/RW-10S	09/23/2015	31.24	22.06	22.02	0.04	TRACE	-	9.22	11:10	-	-	-	-	-	-	-	-	-	-	-	-	
MW/RW-10S	09/28/2015	31.24	22.14	22.07	0.07	TRACE	26.10	9.16	10:00	-	-	-	-	-	-	-	-	-	-	-	-	
MW/RW-10S	10/05/2015	31.24	22.12	-	-	-	26.10	9.12	9:26	-	-	-	-	-	-	-	-	-	-	-	-	
MW/RW-10S	11/10/2015	31.24	24.00	24.00	TRACE	-	-	7.24	13:25	-	-	-	-	-	-	-	-	-	-	-	-	LNAPL NMB
MW/RW-10S	12/01/2015	33.02	24.10	-	-	-	27.85	8.92	10:53	-	-	-	-	-	-	-	-	-	-	-	-	
MW/RW-10S	01/27/2016	33.02	24.18	24.18	TRACE	-	-	8.84	10:52	-	-	-	-	-	-	-	-	-	-	-	-	LNAPL NMB
MW/RW-10S	02/15/2016	33.02	24.37	24.36	0.01	-	-	8.66	10:35	-	-	-	-	-	-	-	-	-	-	-	-	LNAPL NMB
MW/RW-10S	03/14/2016	33.02	24.07	-	-	-	27.87	8.95	12:50	-	-	-	-	-	-	-	-	-	-	-	29,000	
MW/RW-10S	04/21/2016	33.02	25.99	25.95	0.04	-	-	7.07	11:27	-	-	-	-	-	-	-	-	-	-	-	-	LNAPL NMB
MW/RW-10S	05/23/2016	33.02	25.55	-	-	-	27.90	7.47	11:40	-	-	-	-	-	-	-	-	-	-	-	-	
MW/RW-10S	05/24/2016	33.02	25.57	-	-	-	27.89	7.45	10:00	-	-	-	-	-	-	-	-	-	-	-	270,000	
MW/RW-10S	06/21/2016	33.02	25.62	-	-	-	-	7.40	10:40	-	-	-	-	-	-	-	-	-	-	-	-	
MW/RW-10S	07/21/2016	33.02	25.57	-	-	-	-	7.45	10:15	-	-	-	-	-	-	-	-	-	-	-	-	
MW/RW-10S	08/24/2016	33.02	25.61	-	-	-	27.80	7.41	11:11	-	-	-	-	-	-	-	-	-	-	-	-	
MW/RW-10S	08/25/2016	33.02	24.97	-	-	-	-	8.05	11:55	-	-	-	-	-	-	-	-	-	-	-	25,000	
MW/RW-10S	09/22/2016	33.02	25.68	-	-	-	27.89	7.34	12:24	-	-	-	-	-	-	-	-	-	-	-	-	
MW/RW-10S	10/20/2016	33.02	25.68	-	-	-	-	7.34	11:55	-	-	-	-	-	-	-	-	-	-	-	-	
MW/RW-10S	11/28/2016	33.02	25.68	-	-	-	-	7.34	9:56	-	-	-	-	-	-	-	-	-	-	-	-	
MW/RW-10S	11/29/2016	33.02	25.71	-	-	-	27.95	7.31	-	<3	<3	<3	<3	-	-	-	-	<5	-	-	240,000	
MW/RW-10S	12/22/2016	33.02	25.66	-	-	-	27.72	7.36	10:18	-	-	-	-	-	-	-	-	-	-	-	-	
MW/RW-10S	01/30/2017	33.02	25.61	-	-	-	27.97	7.41	10:34	-	-	-	-	-	-	-	-	-	-	-	-	
MW/RW-10S	02/21/2017	33.02	25.55	-	-	-	26.94	7.47	10:09	-	-	-	-	-	-	-	-	-	-	-	1,200,000	
MW/RW-10S	03/29/2017	32.11	25.55	-	-	-	26.97	6.56	12:05	-	-	-	-	-	-	-	-	-	-	-	-	
MW/RW-10S	04/18/2017	32.11	25.77	-	-	-	27.10	6.34	11:10	-	-	-	-	-	-	-	-	-	-	-	-	
MW/RW-10S	05/22/2017	32.11	25.81	-	-	-	27.00	6.30	10:25	-	-	-	-	-	-	-	-	-	-	-	-	
MW/RW-10S	05/23/2017	32.11	24.84	-	-	-	27.00	7.27	12:15	-	-	-	-	-	-	-	-	-	-	-	474,000	

Table 3

HISTORICAL GROUNDWATER MONITORING AND ANALYTICAL DATA SUMMARY

Potomac River Generating Station
1400 North Royal St
Alexandria, VA

Well ID	Date	Top of Casing (ft)	Depth to Water (DTW) (ft)	Depth to LNAPL (ft)	LNAPL Thickness (ft)	Volume of LNAPL Recovered (gal)	Depth to Bottom (DTB) - Measured Depth (ft)	Groundwater Elevation (ft)	Gauging Time	Benzene (µg/L)	Toluene (µg/L)	Ethylbenzene (µg/L)	Xylenes, Total (µg/L)	Methyl tert-butyl ether (µg/L)	tert-Butyl alcohol (µg/L)	1,2-Dibromoethane (µg/L)	1,2-Dichloroethane (µg/L)	Naphthalene (µg/L)	TPH-GRO (µg/L)	TPH-DRO - Silica Gel (µg/L)	TPH-DRO (µg/L)	Comments
MW/RW-10S	06/22/2017	32.11	26.02	-	-	-	27.05	6.09	12:12	-	-	-	-	-	-	-	-	-	-	-	-	
MW/RW-10S	08/21/2017	32.11	22.82	-	-	-	26.86	9.29	9:52	-	-	-	-	-	-	-	-	-	-	-	-	
MW/RW-10S	08/28/2017	32.11	22.85	-	-	-	27.00	9.26	10:37	-	-	-	-	-	-	-	-	-	-	-	-	
MW/RW-10S	08/29/2017	32.11	22.88	-	-	-	-	9.23	12:45	-	-	-	-	-	-	-	-	<2.0	-	2,400	54,300	
MW/RW-10S	09/05/2017	32.11	22.87	-	-	-	-	9.24	14:04	-	-	-	-	-	-	-	-	-	-	-	-	
MW/RW-10S	09/20/2017	32.11	22.95	-	-	-	-	9.16	10:38	-	-	-	-	-	-	-	-	-	-	-	-	
MW/RW-10S	10/03/2017	32.11	23.05	-	-	-	-	9.06	11:13	-	-	-	-	-	-	-	-	-	-	-	-	
MW/RW-10S	10/17/2017	32.11	23.10	-	-	-	-	9.01	11:57	-	-	-	-	-	-	-	-	-	-	-	-	
MW/RW-10S	11/02/2017	32.11	23.20	-	-	-	-	8.91	11:18	-	-	-	-	-	-	-	-	-	-	-	-	
MW/RW-10S	11/28/2017	32.11	23.19	-	-	-	26.98	8.92	14:00	-	-	-	-	-	-	-	-	-	-	-	-	
MW/RW-10S	11/30/2017	32.11	23.12	-	-	-	26.38	8.99	9:21	<0.50	<1.0	<1.0	<1.0	-	-	-	-	<5.0	-	48,400	48,900	
MW/RW-10S	12/05/2017	32.11	23.20	-	-	-	-	8.91	10:08	-	-	-	-	-	-	-	-	-	-	-	-	
MW/RW-10S	12/19/2017	32.11	23.24	-	-	-	-	8.87	9:50	-	-	-	-	-	-	-	-	-	-	-	-	
MW/RW-10S	01/03/2018	32.11	23.25	-	-	-	-	8.86	12:04	-	-	-	-	-	-	-	-	-	-	-	-	
MW/RW-10S	01/26/2018	32.11	23.33	-	-	-	-	8.78	11:12	-	-	-	-	-	-	-	-	-	-	-	-	
MW/RW-10S	02/01/2018	32.11	23.27	-	-	-	-	8.84	10:23	-	-	-	-	-	-	-	-	-	-	-	-	
MW/RW-10S	02/20/2018	32.11	DRY	-	-	-	-	-	12:09	-	-	-	-	-	-	-	-	-	-	-	-	
MW/RW-10S	02/21/2018	32.11	23.22	-	-	-	26.98	8.89	10:44	-	-	-	-	-	-	-	-	-	-	-	-	
MW/RW-10S	02/22/2018	32.11	23.25	-	-	-	27.96	8.86	12:32	-	-	-	-	-	-	-	-	-	-	9,350	62,100	
MW/RW-10S	03/06/2018	32.11	23.15	-	-	-	-	8.96	11:24	-	-	-	-	-	-	-	-	-	-	-	-	
MW/RW-10S	03/29/2018	32.11	23.15	-	-	-	-	8.96	9:21	-	-	-	-	-	-	-	-	-	-	-	-	
MW/RW-10S	04/11/2018	32.11	23.17	-	-	-	-	8.94	8:56	-	-	-	-	-	-	-	-	-	-	-	-	
MW/RW-10S	04/23/2018	32.11	23.13	-	-	-	-	8.98	9:35	-	-	-	-	-	-	-	-	-	-	-	-	
MW/RW-10S	05/03/2018	32.11	23.12	-	-	-	-	8.99	9:32	-	-	-	-	-	-	-	-	-	-	-	-	
MW/RW-10S	05/03/2018	31.24	22.25	-	-	-	-	8.99	-	-	-	-	-	-	-	-	-	-	-	-	-	
MW/RW-10S	05/21/2018	31.24	22.26	-	-	-	26.10	8.98	10:08	-	-	-	-	-	-	-	-	-	-	-	-	
MW/RW-10S	05/24/2018	31.24	22.21	-	-	-	26.15	9.03	8:12	-	-	-	-	-	-	-	-	-	-	-	520,000	
MW/RW-10S	06/12/2018	31.24	22.20	-	-	-	-	9.04	10:22	-	-	-	-	-	-	-	-	-	-	-	-	
MW/RW-10S	06/26/2018	31.24	22.05	-	-	-	26.10	9.19	9:49	-	-	-	-	-	-	-	-	-	-	28,100 B	103,000	
MW/RW-10S	07/02/2018	31.24	22.07	-	-	-	-	9.17	10:40	-	-	-	-	-	-	-	-	-	-	-	-	
MW/RW-10S	07/17/2018	31.24	22.06	-	-	-	-	9.18	9:53	-	-	-	-	-	-	-	-	-	-	-	-	
MW/RW-10S	07/30/2018	31.24	21.51	-	-	-	-	9.73	10:28	-	-	-	-	-	-	-	-	-	-	-	-	
MW/RW-10S	08/09/2018	31.24	21.44	-	-	-	-	9.80	-	-	-	-	-	-	-	-	-	-	-	-	-	
MW/RW-10S	08/13/2018	31.24	21.37	-	-	-	26.03	9.87	11:51	-	-	-	-	-	-	-	-	-	-	-	-	
MW/RW-10S	08/14/2018	31.24	21.33	-	-	-	27.95	9.91	10:35	-	-	-	-	-	-	-	-	-	-	-	77,000	

Table 3

HISTORICAL GROUNDWATER MONITORING AND ANALYTICAL DATA SUMMARY

Potomac River Generating Station
1400 North Royal St
Alexandria, VA

Well ID	Date	Top of Casing (ft)	Depth to Water (DTW) (ft)	Depth to LNAPL (ft)	LNAPL Thickness (ft)	Volume of LNAPL Recovered (gal)	Depth to Bottom (DTB) - Measured Depth (ft)	Groundwater Elevation (ft)	Gauging Time	Benzene (µg/L)	Toluene (µg/L)	Ethylbenzene (µg/L)	Xylenes, Total (µg/L)	Methyl tert-butyl ether (µg/L)	tert-Butyl alcohol (µg/L)	1,2-Dibromoethane (µg/L)	1,2-Dichloroethane (µg/L)	Naphthalene (µg/L)	TPH-GRO (µg/L)	TPH-DRO - Silica Gel (µg/L)	TPH-DRO (µg/L)	Comments
MW/RW-10S	09/04/2018	31.24	21.22	-	-	-	-	10.02	10:00	-	-	-	-	-	-	-	-	-	-	-	-	
MW/RW-10S	09/21/2018	31.24	20.75	-	-	-	26.10	10.49	9:22	-	-	-	-	-	-	-	-	-	-	-	-	
MW/RW-10S	09/25/2018	31.24	25.01	-	-	-	-	-	13:31	-	-	-	-	-	-	-	-	-	-	-	-	See Notes
MW/RW-10S	10/02/2018	31.24	22.26	-	-	-	27.57	-	10:10	-	-	-	-	-	-	-	-	-	-	-	-	See Notes
MW/RW-10S	10/24/2018	31.24	26.75	-	-	-	27.22	-	9:53	-	-	-	-	-	-	-	-	-	-	-	-	See Notes
MW/RW-10S	11/12/2018	32.82	23.02	-	-	-	-	9.80	10:27	-	-	-	-	-	-	-	-	-	-	-	-	
MW/RW-10S	11/13/2018	32.82	22.26	-	-	-	-	10.56	14:00	<0.2	<0.2	<0.2	<0.5	-	-	-	-	<4	-	-	12,000	
MW/RW-10S	11/27/2018	32.82	22.32	-	-	-	-	10.50	9:41	-	-	-	-	-	-	-	-	-	-	-	-	
MW/RW-10S	12/11/2018	32.82	22.48	-	-	-	-	10.34	9:48	-	-	-	-	-	-	-	-	-	-	-	-	
MW/RW-10S	12/27/2018	32.82	22.37	-	-	-	-	10.45	9:53	-	-	-	-	-	-	-	-	-	-	-	-	
MW/RW-10S	01/10/2019	32.82	22.57	-	-	-	-	10.25	9:33	-	-	-	-	-	-	-	-	-	-	-	-	
MW/RW-10S	01/24/2019	32.82	26.50	-	-	-	-	6.32	13:20	-	-	-	-	-	-	-	-	-	-	-	-	
MW/RW-10S	02/11/2019	32.82	22.91	-	-	-	27.50	9.91	12:05	-	-	-	-	-	-	-	-	-	-	-	-	
MW/RW-10S	02/15/2019	32.82	22.94	-	-	-	-	9.88	8:55	-	-	-	-	-	-	-	-	-	-	-	11,000	
MW/RW-10S	02/21/2019	32.82	22.86	-	-	-	-	9.96	9:56	-	-	-	-	-	-	-	-	-	-	-	-	
MW/RW-10S	03/07/2019	32.82	24.84	-	-	-	29.48	7.98	9:24	-	-	-	-	-	-	-	-	-	-	-	-	
MW/RW-10S	03/19/2019	32.82	24.37	-	-	-	-	8.45	9:21	-	-	-	-	-	-	-	-	-	-	-	-	
MW/RW-10S	04/02/2019	32.82	24.07	-	-	-	-	8.75	10:10	-	-	-	-	-	-	-	-	-	-	-	-	
MW/RW-10S	04/22/2019	32.82	24.35	-	-	-	-	8.47	9:30	-	-	-	-	-	-	-	-	-	-	-	-	
MW/RW-10S	05/06/2019	32.82	23.30	-	-	-	-	9.52	9:33	-	-	-	-	-	-	-	-	-	-	-	-	
MW/RW-10S	05/20/2019	32.82	24.42	-	-	-	-	8.40	11:45	-	-	-	-	-	-	-	-	-	-	-	-	
MW/RW-10S	05/22/2019	32.82	23.02	-	-	-	-	9.80	12:58	-	-	-	-	-	-	-	-	-	-	-	12,000	
MW/RW-10S	06/04/2019	32.82	24.49	-	-	-	-	8.33	10:07	-	-	-	-	-	-	-	-	-	-	-	-	
MW/RW-10S	06/18/2019	32.82	24.53	-	-	-	-	8.29	10:05	-	-	-	-	-	-	-		-	-	-	-	
MW-11	07/25/2014	30.85	26.90	-	-	-	33.40	3.95	-	-	-	-	-	-	-	-	-	-	-	-	-	
MW-11	08/08/2014	30.85	26.76	-	-	-	34.00	4.09	-	-	-	-	-	-	-	-	-	-	-	-	-	
MW-11	08/11/2014	30.85	26.57	-	-	-	-	4.28	-	-	-	-	-	-	-	-	-	-	-	-	-	
MW-11	08/15/2014	30.85	27.15	-	-	-	-	3.70	-	-	-	-	-	-	-	-	-	-	-	-	-	
MW-11	08/16/2014	30.85	26.81	-	-	-	34.00	4.04	-	-	-	-	-	-	-	-	-	-	-	-	423	
MW-11	08/18/2014	30.85	26.77	-	-	-	-	4.08	-	-	-	-	-	-	-	-	-	-	-	-	-	
MW-11	08/25/2014	30.85	26.43	-	-	-	-	4.42	-	-	-	-	-	-	-	-	-	-	-	-	-	
MW-11	09/02/2014	30.85	26.83	-	-	-	-	4.02	-	-	-	-	-	-	-	-	-	-	-	-	-	
MW-11	09/15/2014	30.85	26.75	-	-	-	-	4.10	-	-	-	-	-	-	-	-	-	-	-	-	-	
MW-11	09/22/2014	30.85	26.64	-	-	-	-	4.21	-	-	-	-	-	-	-	-	-	-	-	-	-	

Table 3

HISTORICAL GROUNDWATER MONITORING AND ANALYTICAL DATA SUMMARY

Potomac River Generating Station
1400 North Royal St
Alexandria, VA

Well ID	Date	Top of Casing (ft)	Depth to Water (DTW) (ft)	Depth to LNAPL (ft)	LNAPL Thickness (ft)	Volume of LNAPL Recovered (gal)	Depth to Bottom (DTB) - Measured Depth (ft)	Groundwater Elevation (ft)	Gauging Time	Benzene (µg/L)	Toluene (µg/L)	Ethylbenzene (µg/L)	Xylenes, Total (µg/L)	Methyl tert-butyl ether (µg/L)	tert-Butyl alcohol (µg/L)	1,2-Dibromoethane (µg/L)	1,2-Dichloroethane (µg/L)	Naphthalene (µg/L)	TPH-GRO (µg/L)	TPH-DRO - Silica Gel (µg/L)	TPH-DRO (µg/L)	Comments
MW-11	09/24/2014	30.85	27.08	-	-	-	-	3.77	-	-	-	-	-	-	-	-	-	-	-	-	-	
MW-11	10/01/2014	30.85	26.87	-	-	-	34.02	3.98	-	-	-	-	-	-	-	-	-	-	-	-	-	
MW-11	10/13/2014	30.85	26.86	-	-	-	-	3.99	-	-	-	-	-	-	-	-	-	-	-	-	-	
MW-11	10/20/2014	30.85	26.96	-	-	-	33.99	3.89	-	-	-	-	-	-	-	-	-	-	-	-	-	
MW-11	10/22/2014	30.85	NR	-	-	-	-	-	-	-	-	-	-	-	-	-	-	-	-	-	840	
MW-11	02/24/2015	30.85	27.03	-	-	-	-	3.82	13:39	-	-	-	-	-	-	-	-	-	-	-	-	
MW-11	02/26/2015	30.85	27.07	-	-	-	34.00	3.78	10:18	-	-	-	-	-	-	-	-	-	-	-	920	
MW-11	03/04/2015	30.85	26.95	-	-	-	-	3.90	14:09	-	-	-	-	-	-	-	-	-	-	-	-	
MW-11	03/11/2015	30.85	26.58	-	-	-	-	4.27	12:39	-	-	-	-	-	-	-	-	-	-	-	-	
MW-11	03/18/2015	30.85	26.74	-	-	-	-	4.11	10:59	-	-	-	-	-	-	-	-	-	-	-	-	
MW-11	03/26/2015	30.85	26.56	-	-	-	33.90	4.29	11:22	-	-	-	-	-	-	-	-	-	-	-	-	
MW-11	04/02/2015	30.85	26.69	-	-	-	33.90	4.16	11:12	-	-	-	-	-	-	-	-	-	-	-	-	
MW-11	04/08/2015	30.85	27.00	-	-	-	33.82	3.85	9:25	-	-	-	-	-	-	-	-	-	-	-	-	
MW-11	04/13/2015	30.85	26.88	-	-	-	-	3.97	10:32	-	-	-	-	-	-	-	-	-	-	-	-	
MW-11	04/23/2015	30.85	26.40	-	-	-	33.85	4.45	11:40	-	-	-	-	-	-	-	-	-	-	-	-	
MW-11	04/29/2015	30.85	26.56	-	-	-	33.80	4.29	14:09	-	-	-	-	-	-	-	-	-	-	-	-	
MW-11	05/04/2015	30.85	26.39	-	-	-	-	4.46	11:33	-	-	-	-	-	-	-	-	-	-	-	-	
MW-11	05/11/2015	30.85	26.35	-	-	-	33.80	4.50	15:05	-	-	-	-	-	-	-	-	-	-	-	-	
MW-11	05/12/2015	30.85	NR	-	-	-	-	-	-	2	<0.5	<0.5	<0.5	<0.5	<2	<0.5	<0.5	<1	-	-	900	
MW-11	05/21/2015	30.85	26.88	-	-	-	33.90	3.97	12:12	-	-	-	-	-	-	-	-	-	-	-	-	
MW-11	05/28/2015	30.85	26.83	-	-	-	33.80	4.02	11:38	-	-	-	-	-	-	-	-	-	-	-	-	
MW-11	06/02/2015	30.85	26.50	-	-	-	-	4.35	12:58	-	-	-	-	-	-	-	-	-	-	-	-	
MW-11	06/09/2015	30.85	26.23	-	-	-	-	4.62	10:24	-	-	-	-	-	-	-	-	-	-	-	-	
MW-11	06/16/2015	30.85	26.28	-	-	-	-	4.57	11:18	-	-	-	-	-	-	-	-	-	-	-	-	
MW-11	06/26/2015	30.85	26.22	-	-	-	33.80	4.63	10:32	-	-	-	-	-	-	-	-	-	-	-	-	
MW-11	07/01/2015	30.85	25.73	-	-	-	-	5.12	12:09	-	-	-	-	-	-	-	-	-	-	-	-	
MW-11	08/04/2015	30.85	25.94	-	-	-	33.86	4.91	12:13	-	-	-	-	-	-	-	-	-	-	-	-	
MW-11	08/05/2015	30.85	26.31	-	-	-	33.84	4.54	8:46	-	-	-	-	-	-	-	-	-	-	-	5,300	
MW-11	09/28/2015	30.85	25.92	25.90	0.02	-	33.92	4.95	9:58	-	-	-	-	-	-	-	-	-	-	-	-	
MW-11	10/05/2015	30.85	25.72	-	-	-	33.92	5.13	9:29	-	-	-	-	-	-	-	-	-	-	-	-	
MW-11	11/10/2015	30.85	26.35	-	-	-	-	4.50	13:23	-	-	-	-	-	-	-	-	-	-	-	-	
MW-11	12/01/2015	30.85	26.48	-	-	-	33.92	4.37	13:38	-	-	-	-	-	-	-	-	-	-	-	-	
MW-11	12/02/2015	30.85	NR	-	-	-	-	-	-	-	-	-	-	-	-	-	-	-	-	-	2,000	
MW-11	01/27/2016	30.85	26.68	-	-	-	-	4.17	10:31	-	-	-	-	-	-	-	-	-	-	-	-	
MW-11	02/15/2016	30.85	27.03	-	-	-	-	3.82	10:03	-	-	-	-	-	-	-	-	-	-	-	-	

Table 3

HISTORICAL GROUNDWATER MONITORING AND ANALYTICAL DATA SUMMARY

Potomac River Generating Station
1400 North Royal St
Alexandria, VA

Well ID	Date	Top of Casing (ft)	Depth to Water (DTW) (ft)	Depth to LNAPL (ft)	LNAPL Thickness (ft)	Volume of LNAPL Recovered (gal)	Depth to Bottom (DTB) - Measured Depth (ft)	Groundwater Elevation (ft)	Gauging Time	Benzene (µg/L)	Toluene (µg/L)	Ethylbenzene (µg/L)	Xylenes, Total (µg/L)	Methyl tert-butyl ether (µg/L)	tert-Butyl alcohol (µg/L)	1,2-Dibromoethane (µg/L)	1,2-Dichloroethane (µg/L)	Naphthalene (µg/L)	TPH-GRO (µg/L)	TPH-DRO - Silica Gel (µg/L)	TPH-DRO (µg/L)	Comments
MW-11	03/14/2016	30.85	26.63	-	-	-	34.06	4.22	8:30	-	-	-	-	-	-	-	-	-	-	-	-	
MW-11	04/21/2016	30.85	26.97	-	-	-	-	3.88	10:04	-	-	-	-	-	-	-	-	-	-	-	-	
MW-11	05/23/2016	30.85	27.68	-	-	-	32.83	3.17	9:59	-	-	-	-	-	-	-	-	-	-	-	-	
MW-11	06/21/2016	30.85	26.03	-	-	-	-	4.82	10:36	-	-	-	-	-	-	-	-	-	-	-	-	
MW-11	07/21/2016	30.85	25.75	-	-	-	-	5.10	10:18	-	-	-	-	-	-	-	-	-	-	-	-	
MW-11	08/24/2016	30.85	25.35	-	-	-	30.69	5.50	9:22	-	-	-	-	-	-	-	-	-	-	-	-	
MW-11	11/28/2016	30.85	26.25	-	-	-	-	4.60	8:10	-	-	-	-	-	-	-	-	-	-	-	-	
MW-11	11/29/2016	30.85	26.53	-	-	-	29.60	4.32	9:43	-	-	-	-	-	-	-	-	-	-	-	770	
MW-11	02/21/2017	30.85	26.25	-	-	-	29.40	4.60	12:15	-	-	-	-	-	-	-	-	-	-	-	-	
MW-11	05/22/2017	30.85	26.88	-	-	-	-	3.97	12:59	-	-	-	-	-	-	-	-	-	-	-	-	
MW-11	08/28/2017	30.85	DRY	-	-	-	29.21	-	9:40	-	-	-	-	-	-	-	-	-	-	-	-	
MW-11	09/05/2017	30.85	DRY	-	-	-	29.03	-	14:00	-	-	-	-	-	-	-	-	-	-	-	-	
MW-11	09/20/2017	30.85	DRY	-	-	-	29.03	-	10:34	-	-	-	-	-	-	-	-	-	-	-	-	
MW-11	10/03/2017	30.85	DRY	-	-	-	29.03	-	11:10	-	-	-	-	-	-	-	-	-	-	-	-	
MW-11	10/17/2017	30.85	DRY	-	-	-	29.03	-	11:53	-	-	-	-	-	-	-	-	-	-	-	-	
MW-11	11/02/2017	30.85	DRY	-	-	-	29.03	-	11:15	-	-	-	-	-	-	-	-	-	-	-	-	
MW-11	11/28/2017	30.85	DRY	-	-	-	29.03	-	11:17	-	-	-	-	-	-	-	-	-	-	-	-	
MW-11	12/05/2017	30.85	DRY	-	-	-	29.03	-	10:05	-	-	-	-	-	-	-	-	-	-	-	-	
MW-11	01/03/2018	30.85	DRY	-	-	-	29.03	-	12:00	-	-	-	-	-	-	-	-	-	-	-	-	
MW-11	01/26/2018	30.85	DRY	-	-	-	29.03	-	11:08	-	-	-	-	-	-	-	-	-	-	-	-	
MW-11	02/01/2018	30.85	DRY	-	-	-	29.03	-	10:20	-	-	-	-	-	-	-	-	-	-	-	-	
MW-11	02/20/2018	30.85	28.20	-	-	-	29.11	2.65	10:49	-	-	-	-	-	-	-	-	-	-	-	-	
MW-11	03/06/2018	30.85	27.58	-	-	-	-	3.27	11:13	-	-	-	-	-	-	-	-	-	-	-	-	
MW-11	03/29/2018	30.85	26.98	-	-	-	-	3.87	9:24	-	-	-	-	-	-	-	-	-	-	-	-	
MW-11	04/11/2018	30.85	27.36	-	-	-	-	3.49	8:54	-	-	-	-	-	-	-	-	-	-	-	-	
MW-11	04/23/2018	30.85	27.23	-	-	-	-	3.62	9:31	-	-	-	-	-	-	-	-	-	-	-	-	
MW-11	05/03/2018	30.85	27.18	-	-	-	-	3.67	9:31	-	-	-	-	-	-	-	-	-	-	-	-	
MW-11	05/21/2018	30.85	26.28	-	-	-	29.21	4.57	14:03	-	-	-	-	-	-	-	-	-	-	-	-	
MW-11	06/12/2018	30.85	25.95	-	-	-	-	4.90	10:25	-	-	-	-	-	-	-	-	-	-	-	-	
MW-11	06/26/2018	30.85	26.17	-	-	-	29.03	4.68	9:51	-	-	-	-	-	-	-	-	-	-	-	-	
MW-11	07/02/2018	30.85	26.12	-	-	-	-	4.73	10:28	-	-	-	-	-	-	-	-	-	-	-	-	
MW-11	07/17/2018	30.85	26.10	-	-	-	-	4.75	9:56	-	-	-	-	-	-	-	-	-	-	-	-	
MW-11	07/30/2018	30.85	25.16	-	-	-	-	5.69	10:26	-	-	-	-	-	-	-	-	-	-	-	-	
MW-11	08/09/2018	30.85	24.95	-	-	-	-	5.90	-	-	-	-	-	-	-	-	-	-	-	-	-	
MW-11	08/13/2018	30.85	27.79	-	-	-	31.37	3.06	11:24	-	-	-	-	-	-	-	-	-	-	-	-	

Table 3

HISTORICAL GROUNDWATER MONITORING AND ANALYTICAL DATA SUMMARY

Potomac River Generating Station
1400 North Royal St
Alexandria, VA

Well ID	Date	Top of Casing (ft)	Depth to Water (DTW) (ft)	Depth to LNAPL (ft)	LNAPL Thickness (ft)	Volume of LNAPL Recovered (gal)	Depth to Bottom (DTB) - Measured Depth (ft)	Groundwater Elevation (ft)	Gauging Time	Benzene (µg/L)	Toluene (µg/L)	Ethylbenzene (µg/L)	Xylenes, Total (µg/L)	Methyl tert-butyl ether (µg/L)	tert-Butyl alcohol (µg/L)	1,2-Dibromoethane (µg/L)	1,2-Dichloroethane (µg/L)	Naphthalene (µg/L)	TPH-GRO (µg/L)	TPH-DRO - Silica Gel (µg/L)	TPH-DRO (µg/L)	Comments
MW-11	09/04/2018	30.85	24.82	-	-	-	-	6.03	10:04	-	-	-	-	-	-	-	-	-	-	-	-	
MW-11	09/25/2018	30.85	24.13	-	-	-	-	6.72	13:05	-	-	-	-	-	-	-	-	-	-	-	-	
MW-11	10/02/2018	30.85	24.24	-	-	-	-	6.61	12:08	-	-	-	-	-	-	-	-	-	-	-	-	
MW-11	10/24/2018	30.85	25.79	-	-	-	-	5.06	9:53	-	-	-	-	-	-	-	-	-	-	-	-	
MW-11	11/12/2018	30.85	24.75	-	-	-	-	6.10	13:03	-	-	-	-	-	-	-	-	-	-	-	-	
MW-11	11/13/2018	30.85	24.52	-	-	-	28.52	6.33	10:35	-	-	-	-	-	-	-	-	-	-	-	7,300	
MW-11	11/27/2018	30.85	24.27	-	-	-	-	6.58	9:44	-	-	-	-	-	-	-	-	-	-	-	-	
MW-11	12/11/2018	30.85	25.02	-	-	-	-	5.83	9:45	-	-	-	-	-	-	-	-	-	-	-	-	
MW-11	12/27/2018	30.85	24.87	-	-	-	-	5.98	9:46	-	-	-	-	-	-	-	-	-	-	-	-	
MW-11	01/10/2019	30.85	25.19	-	-	-	-	5.66	9:35	-	-	-	-	-	-	-	-	-	-	-	-	
MW-11	01/24/2019	30.85	24.95	-	-	-	-	5.90	9:03	-	-	-	-	-	-	-	-	-	-	-	-	
MW-11	02/11/2019	30.85	25.09	-	-	-	29.81	5.76	13:28	-	-	-	-	-	-	-	-	-	-	-	-	
MW-11	02/21/2019	30.85	24.87	-	-	-	30.03	5.98	9:53	-	-	-	-	-	-	-	-	-	-	-	-	
MW-11	03/07/2019	30.85	25.08	-	-	-	-	5.77	11:15	-	-	-	-	-	-	-	-	-	-	-	-	
MW-11	03/19/2019	30.85	25.12	-	-	-	-	5.73	13:14	-	-	-	-	-	-	-	-	-	-	-	-	
MW-11	04/02/2019	30.85	25.01	-	-	-	-	5.84	10:05	-	-	-	-	-	-	-	-	-	-	-	-	
MW-11	04/22/2019	30.85	25.15	-	-	-	-	5.70	9:26	-	-	-	-	-	-	-	-	-	-	-	-	
MW-11	05/06/2019	30.85	25.07	-	-	-	-	5.78	9:40	-	-	-	-	-	-	-	-	-	-	-	-	
MW-11	05/20/2019	30.85	24.80	-	-	-	30.17	6.05	10:32	-	-	-	-	-	-	-	-	-	-	-	-	
MW-11	06/04/2019	30.85	25.27	-	-	-	-	5.58	10:10	-	-	-	-	-	-	-	-	-	-	-	-	
MW-11	06/18/2019	30.85	25.28	-	-	-	-	5.57	10:00	-	-	-	-	-	-	-	-	-	-	-	-	
MW/RW-14	07/31/2014	31.22	28.04	-	-	-	38.15	3.18	-	-	-	-	-	-	-	-	-	-	-	-	-	
MW/RW-14	08/08/2014	31.22	28.21	-	-	-	38.14	3.01	-	-	-	-	-	-	-	-	-	-	-	-	-	
MW/RW-14	08/11/2014	31.22	27.81	-	-	-	-	3.41	-	-	-	-	-	-	-	-	-	-	-	-	-	
MW/RW-14	08/15/2014	31.22	27.43	-	-	-	-	3.79	-	-	-	-	-	-	-	-	-	-	-	-	305	
MW/RW-14	08/18/2014	31.22	27.17	-	-	-	-	4.05	-	-	-	-	-	-	-	-	-	-	-	-	-	
MW/RW-14	08/25/2014	31.22	26.83	-	-	-	-	4.39	-	-	-	-	-	-	-	-	-	-	-	-	-	
MW/RW-14	09/02/2014	31.22	27.25	-	-	-	-	3.97	-	-	-	-	-	-	-	-	-	-	-	-	-	
MW/RW-14	09/15/2014	31.22	27.15	-	-	-	-	4.07	-	-	-	-	-	-	-	-	-	-	-	-	-	
MW/RW-14	09/22/2014	31.22	27.04	-	-	-	-	4.18	-	-	-	-	-	-	-	-	-	-	-	-	-	
MW/RW-14	10/01/2014	31.22	27.23	-	-	-	37.28	3.99	-	-	-	-	-	-	-	-	-	-	-	-	-	
MW/RW-14	10/13/2014	31.22	27.25	27.25	TRACE	-	-	3.97	-	-	-	-	-	-	-	-	-	-	-	-	-	LNAPL NMB
MW/RW-14	10/20/2014	31.22	27.32	-	-	-	37.30	3.90	-	-	-	-	-	-	-	-	-	-	-	-	-	
MW/RW-14	10/22/2014	31.22	NR	-	-	-	-	-	-	-	-	-	-	-	-	-	-	-	-	-	2,100	
MW/RW-14	02/24/2015	31.22	27.42	-	-	-	37.31	3.80	13:40	-	-	-	-	-	-	-	-	-	-	-	-	

Table 3

HISTORICAL GROUNDWATER MONITORING AND ANALYTICAL DATA SUMMARY

Potomac River Generating Station
1400 North Royal St
Alexandria, VA

Well ID	Date	Top of Casing (ft)	Depth to Water (DTW) (ft)	Depth to LNAPL (ft)	LNAPL Thickness (ft)	Volume of LNAPL Recovered (gal)	Depth to Bottom (DTB) - Measured Depth (ft)	Groundwater Elevation (ft)	Gauging Time	Benzene (µg/L)	Toluene (µg/L)	Ethylbenzene (µg/L)	Xylenes, Total (µg/L)	Methyl tert-butyl ether (µg/L)	tert-Butyl alcohol (µg/L)	1,2-Dibromoethane (µg/L)	1,2-Dichloroethane (µg/L)	Naphthalene (µg/L)	TPH-GRO (µg/L)	TPH-DRO - Silica Gel (µg/L)	TPH-DRO (µg/L)	Comments
MW/RW-14	02/25/2015	31.22	27.46	-	-	-	37.31	3.76	10:47	-	-	-	-	-	-	-	-	-	-	-	6,000	
MW/RW-14	03/04/2015	31.22	27.39	-	-	-	-	3.83	14:06	-	-	-	-	-	-	-	-	-	-	-	-	
MW/RW-14	03/11/2015	31.22	26.94	-	-	-	-	4.28	12:36	-	-	-	-	-	-	-	-	-	-	-	-	
MW/RW-14	03/18/2015	31.22	27.13	-	-	-	-	4.09	10:56	-	-	-	-	-	-	-	-	-	-	-	-	
MW/RW-14	03/26/2015	31.22	26.92	-	-	-	37.30	4.30	11:19	-	-	-	-	-	-	-	-	-	-	-	-	
MW/RW-14	04/02/2015	31.22	27.04	-	-	-	37.25	4.18	11:08	-	-	-	-	-	-	-	-	-	-	-	-	
MW/RW-14	04/08/2015	31.22	27.30	-	-	-	37.21	3.92	9:26	-	-	-	-	-	-	-	-	-	-	-	-	
MW/RW-14	04/13/2015	31.22	27.30	-	-	-	-	3.92	10:55	-	-	-	-	-	-	-	-	-	-	-	-	
MW/RW-14	04/23/2015	31.22	26.72	-	-	-	37.25	4.50	11:37	-	-	-	-	-	-	-	-	-	-	-	-	
MW/RW-14	04/29/2015	31.22	26.94	-	-	-	37.25	4.28	14:06	-	-	-	-	-	-	-	-	-	-	-	-	
MW/RW-14	05/04/2015	31.22	26.77	-	-	-	-	4.45	11:30	-	-	-	-	-	-	-	-	-	-	-	-	
MW/RW-14	05/11/2015	31.22	26.71	-	-	-	37.37	4.51	14:52	-	-	-	-	-	-	-	-	-	-	-	-	
MW/RW-14	05/12/2015	31.22	NR	-	-	-	-	-	-	-	-	-	-	-	-	-	-	-	-	-	5,500	
MW/RW-14	05/21/2015	31.22	26.93	-	-	-	37.33	4.29	12:10	-	-	-	-	-	-	-	-	-	-	-	-	
MW/RW-14	05/28/2015	31.22	27.25	-	-	-	37.25	3.97	11:36	-	-	-	-	-	-	-	-	-	-	-	-	
MW/RW-14	06/02/2015	31.22	26.92	-	-	-	-	4.30	12:55	-	-	-	-	-	-	-	-	-	-	-	-	
MW/RW-14	06/09/2015	31.22	26.67	-	-	-	-	4.55	10:21	-	-	-	-	-	-	-	-	-	-	-	-	
MW/RW-14	06/16/2015	31.22	26.73	-	-	-	-	4.49	11:15	-	-	-	-	-	-	-	-	-	-	-	-	
MW/RW-14	06/26/2015	31.22	26.65	-	-	-	37.30	4.57	10:30	-	-	-	-	-	-	-	-	-	-	-	-	
MW/RW-14	07/01/2015	31.22	26.12	-	-	-	-	5.10	12:06	-	-	-	-	-	-	-	-	-	-	-	-	
MW/RW-14	08/04/2015	31.22	26.26	-	-	-	37.28	4.96	12:09	-	-	-	-	-	-	-	-	-	-	-	-	
MW/RW-14	08/05/2015	31.22	26.75	-	-	-	37.27	4.47	8:50	-	-	-	-	-	-	-	-	-	-	-	7,300	Sheen
MW/RW-14	12/01/2015	31.22	26.88	-	-	-	37.30	4.34	13:35	-	-	-	-	-	-	-	-	-	-	-	-	
MW/RW-14	12/02/2015	31.22	NR	-	-	-	-	-	-	-	-	-	-	-	-	-	-	-	-	-	1,600	
MW/RW-14	03/14/2016	31.22	26.93	-	-	-	37.30	4.29	8:55	-	-	-	-	-	-	-	-	-	-	-	-	
MW/RW-14	03/15/2016	31.22	NR	-	-	-	-	-	-	-	-	-	-	-	-	-	-	-	-	-	28,000	
MW/RW-14	04/21/2016	31.22	28.05	27.42	0.63	0.75	-	3.72	9:33	-	-	-	-	-	-	-	-	-	-	-	-	
MW/RW-14	05/05/2016	31.22	29.03	28.20	0.83	-	-	2.92	13:00	-	-	-	-	-	-	-	-	-	-	-	-	
MW/RW-14	05/23/2016	31.22	26.82	26.81	0.01	-	-	4.41	11:54	-	-	-	-	-	-	-	-	-	-	-	-	
MW/RW-14	06/21/2016	31.22	28.18	27.77	0.41	0.06	-	3.40	10:26	-	-	-	-	-	-	-	-	-	-	-	-	
MW/RW-14	07/21/2016	31.22	28.85	27.90	0.95	0.44	-	3.20	11:21	-	-	-	-	-	-	-	-	-	-	-	-	
MW/RW-14	08/04/2016	31.33	28.32	27.75	0.57	0.00	-	3.51	12:00	-	-	-	-	-	-	-	-	-	-	-	-	installed pump & lines & started
MW/RW-14	08/24/2016	31.33	30.32	-	-	-	-	1.01	10:05	-	-	-	-	-	-	-	-	-	-	-	-	pump in well
MW/RW-14	08/25/2016	31.33	NR	-	-	-	-	-	-	-	-	-	-	-	-	-	-	-	-	-	15,000	pump in well

Table 3

HISTORICAL GROUNDWATER MONITORING AND ANALYTICAL DATA SUMMARY

Potomac River Generating Station
1400 North Royal St
Alexandria, VA

Well ID	Date	Top of Casing (ft)	Depth to Water (DTW) (ft)	Depth to LNAPL (ft)	LNAPL Thickness (ft)	Volume of LNAPL Recovered (gal)	Depth to Bottom (DTB) - Measured Depth (ft)	Groundwater Elevation (ft)	Gauging Time	Benzene (µg/L)	Toluene (µg/L)	Ethylbenzene (µg/L)	Xylenes, Total (µg/L)	Methyl tert-butyl ether (µg/L)	tert-Butyl alcohol (µg/L)	1,2-Dibromoethane (µg/L)	1,2-Dichloroethane (µg/L)	Naphthalene (µg/L)	TPH-GRO (µg/L)	TPH-DRO - Silica Gel (µg/L)	TPH-DRO (µg/L)	Comments
MW/RW-14	09/22/2016	31.33	31.30	-	-	-	-	0.03	13:10	-	-	-	-	-	-	-	-	-	-	-	-	pump in well
MW/RW-14	10/20/2016	31.33	31.22	-	-	-	-	0.11	11:14	-	-	-	-	-	-	-	-	-	-	-	-	pump in well
MW/RW-14	11/28/2016	31.33	30.87	-	-	-	-	0.46	10:12	-	-	-	-	-	-	-	-	-	-	-	-	pump in well
MW/RW-14	11/29/2016	31.33	27.47	-	-	-	-	3.86	12:25	-	-	-	-	-	-	-	-	-	-	-	110,000	pump in well
MW/RW-14	12/22/2016	31.33	30.25	-	-	-	-	1.08	-	-	-	-	-	-	-	-	-	-	-	-	-	pump in well
MW/RW-14	01/30/2017	31.33	27.67	-	-	-	-	3.66	12:16	-	-	-	-	-	-	-	-	-	-	-	-	pump in well
MW/RW-14	02/21/2017	31.33	30.20	-	-	-	-	1.13	12:40	-	-	-	-	-	-	-	-	-	-	-	5,600	pump in well
MW/RW-14	03/29/2017	31.33	31.35	-	-	-	-	-0.02	12:27	-	-	-	-	-	-	-	-	-	-	-	-	pump in well
MW/RW-14	04/18/2017	31.33	31.35	-	-	-	-	-0.02	12:00	-	-	-	-	-	-	-	-	-	-	-	-	pump in well
MW/RW-14	05/18/2017	31.33	31.40	-	-	-	-	-0.07	-	-	-	-	-	-	-	-	-	-	-	-	-	pump in well
MW/RW-14	05/22/2017	31.33	27.11	-	-	-	-	4.22	12:57	-	-	-	-	-	-	-	-	-	-	-	1,390	pump in well
MW/RW-14	06/22/2017	31.33	31.45	-	-	-	-	-0.12	12:08	-	-	-	-	-	-	-	-	-	-	-	-	pump in well
MW/RW-14	07/06/2017	31.33	31.10	-	-	-	-	0.23	13:10	-	-	-	-	-	-	-	-	-	-	-	-	pump in well
MW/RW-14	08/21/2017	31.33	32.20	-	-	-	-	-0.87	9:48	-	-	-	-	-	-	-	-	-	-	-	-	pump in well
MW/RW-14	08/28/2017	31.33	32.20	-	-	-	-	-0.87	9:15	-	-	-	-	-	-	-	-	-	-	-	-	pump in well
MW/RW-14	08/31/2017	31.33	32.50	-	-	-	36.48	-1.17	9:15	-	-	-	-	-	-	-	-	-	-	-	7,380	pump in well
MW/RW-14	09/20/2017	31.33	32.18	-	-	-	-	-0.85	10:25	-	-	-	-	-	-	-	-	-	-	-	-	pump in well
MW/RW-14	10/17/2017	31.33	31.40	-	-	-	-	-0.07	11:47	-	-	-	-	-	-	-	-	-	-	-	-	pump in well
MW/RW-14	11/28/2017	31.33	31.47	-	-	-	-	-0.14	11:40	-	-	-	-	-	-	-	-	-	-	-	-	pump in well
MW/RW-14	11/30/2017	31.33	NR	-	-	-	-	-	11:00	-	-	-	-	-	-	-	-	-	-	218	1,000	pump in well
MW/RW-14	01/26/2018	31.33	31.35	-	-	-	-	-0.02	12:45	-	-	-	-	-	-	-	-	-	-	-	-	pump in well
MW/RW-14	02/20/2018	31.33	31.42	-	-	-	-	-0.09	11:10	-	-	-	-	-	-	-	-	-	-	-	-	pump in well
MW/RW-14	02/21/2018	31.33	-	-	-	-	-	-	14:30	-	-	-	-	-	-	-	-	-	-	-	<83	pump in well
MW/RW-14	03/06/2018	31.33	27.5	-	-	-	-	3.83	12:23	-	-	-	-	-	-	-	-	-	-	-	-	pump in well
MW/RW-14	03/29/2018	31.33	27.22	-	-	-	-	4.11	9:31	-	-	-	-	-	-	-	-	-	-	-	-	pump in well
MW/RW-14	04/11/2018	31.33	27.75	-	-	-	-	3.58	9:00	-	-	-	-	-	-	-	-	-	-	-	-	
MW/RW-14	04/23/2018	31.33	27.73	-	-	-	-	3.60	9:08	-	-	-	-	-	-	-	-	-	-	-	-	
MW/RW-14	05/03/2018	31.33	27.6	-	-	-	-	3.73	9:24	-	-	-	-	-	-	-	-	-	-	-	-	
MW/RW-14	05/24/2018	31.33	26.62	-	-	-	36.53	4.71	8:15	-	-	-	-	-	-	-	-	-	-	-	16,500	
MW/RW-14	06/12/2018	31.33	26.4	-	-	-	-	4.93	10:20	-	-	-	-	-	-	-	-	-	-	-	-	
MW/RW-14	06/26/2018	31.33	26.55	-	-	-	36.52	4.78	9:59	-	-	-	-	-	-	-	-	-	-	6,720 B	41,700	
MW/RW-14	07/02/2018	31.33	26.69	-	-	-	-	4.64	10:10	-	-	-	-	-	-	-	-	-	-	-	-	
MW/RW-14	07/17/2018	31.33	26.75	-	-	-	-	4.58	10:14	-	-	-	-	-	-	-	-	-	-	-	-	
MW/RW-14	07/30/2018	31.33	26.27	-	-	-	39.54	5.06	10:59	-	-	-	-	-	-	-	-	-	-	-	-	
MW/RW-14	08/09/2018	31.33	26.38	-	-	-	-	4.95	-	-	-	-	-	-	-	-	-	-	-	-	-	pump in well

Table 3

HISTORICAL GROUNDWATER MONITORING AND ANALYTICAL DATA SUMMARY

Potomac River Generating Station
1400 North Royal St
Alexandria, VA

Well ID	Date	Top of Casing (ft)	Depth to Water (DTW) (ft)	Depth to LNAPL (ft)	LNAPL Thickness (ft)	Volume of LNAPL Recovered (gal)	Depth to Bottom (DTB) - Measured Depth (ft)	Groundwater Elevation (ft)	Gauging Time	Benzene (µg/L)	Toluene (µg/L)	Ethylbenzene (µg/L)	Xylenes, Total (µg/L)	Methyl tert-butyl ether (µg/L)	tert-Butyl alcohol (µg/L)	1,2-Dibromoethane (µg/L)	1,2-Dichloroethane (µg/L)	Naphthalene (µg/L)	TPH-GRO (µg/L)	TPH-DRO - Silica Gel (µg/L)	TPH-DRO (µg/L)	Comments
MW/RW-14	08/13/2018	31.33	26.3	-	-	-	-	5.03	12:26	-	-	-	-	-	-	-	-	-	-	-	-	pump in well
MW/RW-14	08/15/2018	31.33	30.89	-	-	-	-	0.44	9:35	-	-	-	-	-	-	-	-	-	-	-	67 J	pump in well
MW/RW-14	09/04/2018	31.33	26.60	-	-	-	-	4.73	10:25	-	-	-	-	-	-	-	-	-	-	-	-	pump in well
MW/RW-14	09/25/2018	31.33	25.53	-	-	-	-	5.80	13:18	-	-	-	-	-	-	-	-	-	-	-	-	pump in well
MW/RW-14	10/02/2018	31.33	25.76	-	-	-	-	5.57	12:04	-	-	-	-	-	-	-	-	-	-	-	-	pump in well
MW/RW-14	10/24/2018	31.33	26.59	-	-	-	-	4.74	9:55	-	-	-	-	-	-	-	-	-	-	-	-	
MW/RW-14	11/12/2018	32.92	27.20	-	-	-	-	5.72	13:12	-	-	-	-	-	-	-	-	-	-	-	-	
MW/RW-14	11/13/2018	32.92	26.93	-	-	-	-	5.99	13:30	-	-	-	-	-	-	-	-	-	-	-	3,300	
MW/RW-14	11/27/2018	32.92	26.55	-	-	-	-	6.37	9:57	-	-	-	-	-	-	-	-	-	-	-	-	
MW/RW-14	12/11/2018	32.92	27.4	-	-	-	-	5.52	10:06	-	-	-	-	-	-	-	-	-	-	-	-	
MW/RW-14	12/27/2018	32.92	27.22	-	-	-	-	5.70	9:44	-	-	-	-	-	-	-	-	-	-	-	-	
MW/RW-14	01/10/2019	32.92	28.12	-	-	-	-	4.80	9:41	-	-	-	-	-	-	-	-	-	-	-	-	
MW/RW-14	01/24/2019	32.92	27.42	-	-	-	-	5.50	9:00	-	-	-	-	-	-	-	-	-	-	-	-	
MW/RW-14	02/11/2019	32.92	27.93	-	-	-	-	4.99	12:58	-	-	-	-	-	-	-	-	-	-	-	-	
MW/RW-14	02/13/2019	32.92	27.67	-	-	-	-	5.25	9:22	-	-	-	-	-	-	-	-	-	-	-	2,800	
MW/RW-14	02/21/2019	32.92	26.98	-	-	-	-	5.94	10:01	-	-	-	-	-	-	-	-	-	-	-	-	
MW/RW-14	03/07/2019	32.92	29.02	-	-	-	29.40	3.90	9:40	-	-	-	-	-	-	-	-	-	-	-	-	
MW/RW-14	03/19/2019	32.92	28.90	-	-	-	-	4.02	9:40	-	-	-	-	-	-	-	-	-	-	-	-	
MW/RW-14	04/02/2019	32.92	29.05	-	-	-	-	3.87	10:20	-	-	-	-	-	-	-	-	-	-	-	-	
MW/RW-14	04/22/2019	32.92	28.94	-	-	-	-	3.98	9:20	-	-	-	-	-	-	-	-	-	-	-	-	
MW/RW-14	05/06/2019	32.92	27.07	-	-	-	-	5.85	9:38	-	-	-	-	-	-	-	-	-	-	-	-	
MW/RW-14	05/20/2019	32.92	26.85	-	-	-	38.02	6.07	10:26	-	-	-	-	-	-	-	-	-	-	-	-	
MW/RW-14	05/22/2019	32.92	29.00	-	-	-	-	3.92	13:10	-	-	-	-	-	-	-	-	-	-	-	1,300	
MW/RW-14	06/04/2019	32.92	28.99	-	-	-	-	3.93	10:25	-	-	-	-	-	-	-	-	-	-	-	-	
MW/RW-14	06/18/2019	32.92	28.86	-	-	-	-	4.06	9:50	-	-	-	-	-	-	-	-	-	-	-	-	
MW-15S	08/08/2014	31.03	26.11	-	-	-	26.20	4.92	-	-	-	-	-	-	-	-	-	-	-	-	-	
MW-15S	08/11/2014	31.03	26.11	-	-	-	-	4.92	-	-	-	-	-	-	-	-	-	-	-	-	-	
MW-15S	08/15/2014	31.03	24.00	-	-	-	-	7.03	-	-	-	-	-	-	-	-	-	-	-	-	909	
MW-15S	08/18/2014	31.03	24.67	-	-	-	-	6.36	-	-	-	-	-	-	-	-	-	-	-	-	-	
MW-15S	08/25/2014	31.03	24.82	-	-	-	-	6.21	-	-	-	-	-	-	-	-	-	-	-	-	-	
MW-15S	09/02/2014	31.03	24.82	-	-	-	-	6.21	-	-	-	-	-	-	-	-	-	-	-	-	-	
MW-15S	09/15/2014	31.03	24.96	-	-	-	-	6.07	-	-	-	-	-	-	-	-	-	-	-	-	-	
MW-15S	09/22/2014	31.03	25.06	-	-	-	-	5.97	-	-	-	-	-	-	-	-	-	-	-	-	-	
MW-15S	10/01/2014	31.03	25.20	-	-	-	25.88	5.83	-	-	-	-	-	-	-	-	-	-	-	-	-	
MW-15S	10/13/2014	31.03	26.37	-	-	-	-	4.66	-	-	-	-	-	-	-	-	-	-	-	-	-	

Table 3

HISTORICAL GROUNDWATER MONITORING AND ANALYTICAL DATA SUMMARY

Potomac River Generating Station
1400 North Royal St
Alexandria, VA

Well ID	Date	Top of Casing (ft)	Depth to Water (DTW) (ft)	Depth to LNAPL (ft)	LNAPL Thickness (ft)	Volume of LNAPL Recovered (gal)	Depth to Bottom (DTB) - Measured Depth (ft)	Groundwater Elevation (ft)	Gauging Time	Benzene (µg/L)	Toluene (µg/L)	Ethylbenzene (µg/L)	Xylenes, Total (µg/L)	Methyl tert-butyl ether (µg/L)	tert-Butyl alcohol (µg/L)	1,2-Dibromoethane (µg/L)	1,2-Dichloroethane (µg/L)	Naphthalene (µg/L)	TPH-GRO (µg/L)	TPH-DRO - Silica Gel (µg/L)	TPH-DRO (µg/L)	Comments
MW-15S	10/20/2014	31.03	25.45	-	-	-	25.90	5.58	-	-	-	-	-	-	-	-	-	-	-	-	-	
MW-15S	10/22/2014	31.03	NR	-	-	-	-	-	-	-	-	-	-	-	-	-	-	-	-	-	2,800	
MW-15S	02/26/2015	31.03	NR	-	-	-	-	-	-	-	-	-	-	-	-	-	-	-	-	-	2,800	
MW-15S	05/11/2015	31.03	25.33	-	-	-	26.00	5.70	9:10	-	-	-	-	-	-	-	-	-	-	-	-	
MW-15S	05/12/2015	31.03	25.35	-	-	-	-	5.68	12:10	-	-	-	-	-	-	-	-	-	-	-	1,800	
MW-15S	08/04/2015	31.03	22.16	-	-	-	25.90	8.87	9:47	-	-	-	-	-	-	-	-	-	-	-	5,900	
MW-15S	12/01/2015	31.03	25.46	-	-	-	25.88	5.57	11:03	-	-	-	-	-	-	-	-	-	-	-	4,200	
MW-15S	03/14/2016	31.03	25.58	-	-	-	26.00	5.45	8:55	-	-	-	-	-	-	-	-	-	-	-	-	
MW-15S	05/23/2016	31.03	25.29	-	-	-	26.00	5.74	11:08	-	-	-	-	-	-	-	-	-	-	-	-	
MW-15S	07/21/2016	31.03	25.44	-	-	-	-	5.59	11:26	-	-	-	-	-	-	-	-	-	-	-	-	
MW-15S	08/24/2016	31.03	22.07	-	-	-	25.86	8.96	12:16	-	-	-	-	-	-	-	-	-	-	-	-	
MW-15S	11/28/2016	31.03	25.15	-	-	-	26.70	5.88	10:34	-	-	-	-	-	-	-	-	-	-	-	-	
MW-15S	11/29/2016	31.03	25.14	-	-	-	25.94	5.89	9:47	-	-	-	-	-	-	-	-	-	-	-	160	
MW-15S	02/21/2017	31.03	25.45	-	-	-	25.90	5.58	11:07	-	-	-	-	-	-	-	-	-	-	-	-	
MW-15S	05/22/2017	31.03	24.60	-	-	-	25.90	6.43	11:08	-	-	-	-	-	-	-	-	-	-	-	-	
MW-15S	08/28/2017	31.03	25.45	-	-	-	25.91	5.58	11:02	-	-	-	-	-	-	-	-	-	-	-	-	
MW-15S	08/29/2017	31.03	25.33	-	-	-	25.96	5.70	13:43	-	-	-	-	-	-	-	-	-	-	-	-	
MW-15S	11/28/2017	31.03	25.47	-	-	-	25.60	5.56	14:44	-	-	-	-	-	-	-	-	-	-	-	-	
MW-15S	11/30/2017	31.03	25.40	-	-	-	25.93	5.63	9:50	-	-	-	-	-	-	-	-	-	-	-	1,750	
MW-15S	02/20/2018	31.03	21.60	-	-	-	25.90	9.43	12:03	-	-	-	-	-	-	-	-	-	-	-	-	
MW-15S	05/21/2018	31.03	23.57	-	-	-	25.95	7.46	11:35	-	-	-	-	-	-	-	-	-	-	-	-	
MW-15S	05/22/2018	31.03	23.41	-	-	-	25.95	7.62	9:44	-	-	-	-	-	-	-	-	-	-	-	-	
MW-15S	08/13/2018	31.03	23.99	-	-	-	27.92	7.04	9:47	-	-	-	-	-	-	-	-	-	-	-	-	
MW-15S	11/12/2018	31.03	21.28	-	-	-	25.90	9.75	9:42	-	-	-	-	-	-	-	-	-	-	-	-	
MW-15S	11/13/2018	31.03	20.62	-	-	-	25.90	10.41	9:42	-	-	-	-	-	-	-	-	-	-	-	360	
MW-15S	02/11/2019	31.03	21.59	-	-	-	25.94	9.44	10:45	-	-	-	-	-	-	-	-	-	-	-	-	
MW-15S	05/20/2019	31.03	22.00	-	-	-	26.52	9.03	10:17	-	-	-	-	-	-	-	-	-	-	-	-	
MW-16S	08/15/2014	31.03	24.13	-	-	-	24.61	6.90	-	-	-	-	-	-	-	-	-	-	-	-	-	
MW-16S	08/16/2014	31.03	24.12	-	-	-	24.48	6.91	-	-	-	-	-	-	-	-	-	-	-	-	1,720	
MW-16S	08/18/2014	31.03	24.13	-	-	-	-	6.90	-	-	-	-	-	-	-	-	-	-	-	-	-	
MW-16S	08/25/2014	31.03	24.24	-	-	-	-	6.79	-	-	-	-	-	-	-	-	-	-	-	-	-	
MW-16S	09/02/2014	31.03	DRY	-	-	-	24.65	-	-	-	-	-	-	-	-	-	-	-	-	-	-	
MW-16S	09/15/2014	31.03	DRY	-	-	-	24.64	-	-	-	-	-	-	-	-	-	-	-	-	-	-	
MW-16S	09/22/2014	31.03	DRY	-	-	-	-	-	-	-	-	-	-	-	-	-	-	-	-	-	-	
MW-16S	10/01/2014	31.03	DRY	-	-	-	24.64	-	-	-	-	-	-	-	-	-	-	-	-	-	-	

Table 3

HISTORICAL GROUNDWATER MONITORING AND ANALYTICAL DATA SUMMARY

Potomac River Generating Station
1400 North Royal St
Alexandria, VA

Well ID	Date	Top of Casing (ft)	Depth to Water (DTW) (ft)	Depth to LNAPL (ft)	LNAPL Thickness (ft)	Volume of LNAPL Recovered (gal)	Depth to Bottom (DTB) - Measured Depth (ft)	Groundwater Elevation (ft)	Gauging Time	Benzene (µg/L)	Toluene (µg/L)	Ethylbenzene (µg/L)	Xylenes, Total (µg/L)	Methyl tert-butyl ether (µg/L)	tert-Butyl alcohol (µg/L)	1,2-Dibromoethane (µg/L)	1,2-Dichloroethane (µg/L)	Naphthalene (µg/L)	TPH-GRO (µg/L)	TPH-DRO - Silica Gel (µg/L)	TPH-DRO (µg/L)	Comments
MW-16S	10/10/2014	31.03	DRY	-	-	-	-	-	-	-	-	-	-	-	-	-	-	-	-	-	-	
MW-16S	10/20/2014	31.03	DRY	-	-	-	24.64	-	-	-	-	-	-	-	-	-	-	-	-	-	-	
MW-16S	02/24/2015	31.03	DRY	-	-	-	24.70	-	15:36	-	-	-	-	-	-	-	-	-	-	-	-	
MW-16S	05/11/2015	31.03	DRY	-	-	-	24.70	-	10:15	-	-	-	-	-	-	-	-	-	-	-	-	
MW-16S	08/04/2015	31.03	22.63	-	-	-	24.62	8.40	9:54	-	-	-	-	-	-	-	-	-	-	-	-	
MW-16S	09/09/2015	31.03	NR	-	-	-	-	-	-	-	-	-	-	-	-	-	-	-	-	-	100	
MW-16S	12/01/2015	31.03	DRY	-	-	-	24.64	-	11:07	-	-	-	-	-	-	-	-	-	-	-	-	
MW-16S	03/14/2016	31.03	DRY	-	-	-	24.70	-	8:45	-	-	-	-	-	-	-	-	-	-	-	-	
MW-16S	05/23/2016	31.03	DRY	-	-	-	24.82	-	11:15	-	-	-	-	-	-	-	-	-	-	-	-	
MW-16S	08/24/2016	31.03	DRY	-	-	-	24.65	-	12:18	-	-	-	-	-	-	-	-	-	-	-	-	
MW-16S	11/28/2016	31.03	DRY	-	-	-	24.68	-	8:21	-	-	-	-	-	-	-	-	-	-	-	-	
MW-16S	02/21/2017	31.03	DRY	-	-	-	24.67	-	11:10	-	-	-	-	-	-	-	-	-	-	-	-	
MW-16S	05/22/2017	31.03	DRY	-	-	-	24.55	-	11:10	-	-	-	-	-	-	-	-	-	-	-	-	
MW-16S	08/28/2017	31.03	DRY	-	-	-	24.69	-	11:05	-	-	-	-	-	-	-	-	-	-	-	-	
MW-16S	11/28/2017	31.03	DRY	-	-	-	24.62	-	11:33	-	-	-	-	-	-	-	-	-	-	-	-	
MW-16S	02/20/2018	31.03	DRY	-	-	-	25.87	-	10:40	-	-	-	-	-	-	-	-	-	-	-	-	
MW-16S	05/21/2018	31.03	DRY	-	-	-	24.68	-	11:37	-	-	-	-	-	-	-	-	-	-	-	-	
MW-16S	08/13/2018	31.03	DRY	-	-	-	25.29	-	10:00	-	-	-	-	-	-	-	-	-	-	-	-	
MW-16S	11/12/2018	31.03	21.21	-	-	-	24.62	9.82	9:44	-	-	-	-	-	-	-	-	-	-	-	-	
MW-16S	02/11/2019	31.03	21.73	-	-	-	24.82	9.30	10:15	-	-	-	-	-	-	-	-	-	-	-	-	
MW-16S	05/20/2019	31.03	21.86	-	-	-	24.87	9.17	10:19	-	-	-	-	-	-	-	-	-	-	-	-	
MW-16	08/15/2014	30.97	26.78	-	-	-	35.74	4.19	-	-	-	-	-	-	-	-	-	-	-	-	<300	
MW-16	08/18/2014	30.97	26.73	-	-	-	-	4.24	-	-	-	-	-	-	-	-	-	-	-	-	-	
MW-16	08/25/2014	30.97	26.55	-	-	-	-	4.42	-	-	-	-	-	-	-	-	-	-	-	-	-	
MW-16	09/02/2014	30.97	26.91	-	-	-	-	4.06	-	-	-	-	-	-	-	-	-	-	-	-	-	
MW-16	09/15/2014	30.97	26.76	-	-	-	-	4.21	-	-	-	-	-	-	-	-	-	-	-	-	-	
MW-16	09/22/2014	30.97	26.80	-	-	-	-	4.17	-	-	-	-	-	-	-	-	-	-	-	-	-	
MW-16	10/01/2014	30.97	26.95	-	-	-	35.53	4.02	-	-	-	-	-	-	-	-	-	-	-	-	-	
MW-16	10/10/2014	30.97	26.85	-	-	-	-	4.12	-	-	-	-	-	-	-	-	-	-	-	-	-	
MW-16	10/20/2014	30.97	27.19	-	-	-	35.61	3.78	-	-	-	-	-	-	-	-	-	-	-	-	-	
MW-16	10/22/2014	30.97	NR	-	-	-	-	-	-	<0.5	<0.5	<0.5	<0.5	<0.5	<2	<0.5	<0.5	<0.02	<20	-	<45	
MW-16	02/24/2015	30.97	27.25	-	-	-	35.61	3.72	13:34	-	-	-	-	-	-	-	-	-	-	-	-	
MW-16	02/25/2015	30.97	27.23	-	-	-	35.62	3.74	11:14	<0.5	<0.5	<0.5	<0.5	<0.5	<2	<0.5	<0.5	<0.03	<20	-	<45	
MW-16	05/11/2015	30.97	26.43	-	-	-	35.60	4.54	14:50	-	-	-	-	-	-	-	-	-	-	-	-	
MW-16	05/12/2015	30.97	26.90	-	-	-	-	4.07	9:52	<0.5	<0.5	<0.5	<0.5	<0.5	<2	<0.5	<0.5	<1	<20	-	<45	

Table 3

HISTORICAL GROUNDWATER MONITORING AND ANALYTICAL DATA SUMMARY

Potomac River Generating Station
1400 North Royal St
Alexandria, VA

Well ID	Date	Top of Casing (ft)	Depth to Water (DTW) (ft)	Depth to LNAPL (ft)	LNAPL Thickness (ft)	Volume of LNAPL Recovered (gal)	Depth to Bottom (DTB) - Measured Depth (ft)	Groundwater Elevation (ft)	Gauging Time	Benzene (µg/L)	Toluene (µg/L)	Ethylbenzene (µg/L)	Xylenes, Total (µg/L)	Methyl tert-butyl ether (µg/L)	tert-Butyl alcohol (µg/L)	1,2-Dibromoethane (µg/L)	1,2-Dichloroethane (µg/L)	Naphthalene (µg/L)	TPH-GRO (µg/L)	TPH-DRO - Silica Gel (µg/L)	TPH-DRO (µg/L)	Comments
MW-16	08/04/2015	30.97	24.75	-	-	-	35.55	6.22	12:06	-	-	-	-	-	-	-	-	-	-	-	-	
MW-16	08/05/2015	30.97	25.04	-	-	-	35.53	5.93	9:51	-	-	-	-	-	-	-	-	-	-	-	<45	
MW-16	12/01/2015	30.97	26.55	-	-	-	27.90	4.42	13:30	-	-	-	-	-	-	-	-	-	-	-	-	
MW-16	03/14/2016	30.97	26.67	-	-	-	35.55	4.30	9:00	-	-	-	-	-	-	-	-	-	-	-	-	
MW-16	05/23/2016	30.97	26.65	-	-	-	35.82	4.32	10:35	-	-	-	-	-	-	-	-	-	-	-	-	
MW-16	08/24/2016	30.97	26.75	-	-	-	35.55	4.22	9:42	-	-	-	-	-	-	-	-	-	-	-	-	
MW-16	11/28/2016	30.97	27.24	-	-	-	35.49	3.73	8:17	-	-	-	-	-	-	-	-	-	-	-	-	
MW-16	11/29/2016	30.97	27.05	-	-	-	35.80	3.92	-	<0.5	<0.5	<0.5	<0.5	-	-	-	-	<1	-	-	<45	
MW-16	02/21/2017	30.97	27.73	-	-	-	35.63	3.24	12:19	-	-	-	-	-	-	-	-	-	-	-	-	
MW-16	02/22/2017	30.97	27.39	-	-	-	-	3.58	10:00	-	-	-	-	-	-	-	-	-	-	-	<45	
MW-16	05/22/2017	30.97	26.64	-	-	-	-	4.33	12:51	-	-	-	-	-	-	-	-	-	-	-	<64	
MW-16	08/28/2017	30.97	31.87	-	-	-	35.05	-0.90	9:30	-	-	-	-	-	-	-	-	-	-	-	-	
MW-16	08/30/2017	30.97	31.69	-	-	-	35.57	-0.72	12:44	-	-	-	-	-	-	-	-	-	-	-	<83	
MW-16	11/28/2017	30.97	29.93	-	-	-	35.59	1.04	11:30	-	-	-	-	-	-	-	-	-	-	-	-	
MW-16	11/30/2017	30.97	29.85	-	-	-	35.59	1.12	10:15	<0.50	<1.0	<1.0	<1.0	-	-	-	-	<5.0	-	-	103	
MW-16	02/20/2018	30.97	27.86	-	-	-	36.16	3.11	10:37	-	-	-	-	-	-	-	-	-	-	-	-	
MW-16	02/20/2018	30.97	27.91	-	-	-	35.55	3.06	13:28	-	-	-	-	-	-	-	-	-	-	-	103	
MW-16	05/21/2018	30.97	26.17	-	-	-	35.69	4.80	14:14	-	-	-	-	-	-	-	-	-	-	-	-	
MW-16	05/22/2018	30.97	26.41	-	-	-	35.60	4.56	9:48	-	-	-	-	-	-	-	-	-	-	-	<83	
MW-16	08/13/2018	30.97	24.17	-	-	-	35.55	6.80	11:40	-	-	-	-	-	-	-	-	-	-	-	66 J	
MW-16	11/12/2018	30.97	21.92	-	-	-	35.38	9.05	12:47	-	-	-	-	-	-	-	-	-	-	-	-	
MW-16	11/14/2018	30.97	22.02	-	-	-	35.57	8.95	9:30	<0.2	<0.2	<0.2	<0.5	-	-	-	-	<4	-	-	230	
MW-16	02/11/2019	30.97	22.24	-	-	-	35.60	8.73	12:53	-	-	-	-	-	-	-	-	-	-	-	-	
MW-16	02/13/2019	30.97	22.07	-	-	-	34.78	8.90	13:29	-	-	-	-	-	-	-	-	-	-	-	<53	
MW-16	05/20/2019	30.97	22.29	-	-	-	35.85	8.68	10:22	-	-	-	-	-	-	-	-	-	-	-	-	
MW-16	05/21/2019	30.97	22.37	-	-	-	35.54	8.60	9:32	-	-	-	-	-	-	-	-	-	-	-	<53	
MW-25S	08/08/2014	31.07	23.64	-	-	-	25.80	7.43	-	-	-	-	-	-	-	-	-	-	-	-	-	
MW-25S	08/11/2014	31.07	22.35	-	-	-	-	8.72	-	-	-	-	-	-	-	-	-	-	-	-	-	
MW-25S	08/15/2014	31.07	21.94	-	-	-	-	9.13	-	-	-	-	-	-	-	-	-	-	-	-	49,000	
MW-25S	08/18/2014	31.07	21.95	-	-	-	-	9.12	-	-	-	-	-	-	-	-	-	-	-	-	-	
MW-25S	08/25/2014	31.07	21.98	-	-	-	-	9.09	-	-	-	-	-	-	-	-	-	-	-	-	-	
MW-25S	09/02/2014	31.07	21.99	-	-	-	-	9.08	-	-	-	-	-	-	-	-	-	-	-	-	-	
MW-25S	09/15/2014	31.07	22.04	-	-	-	-	9.03	-	-	-	-	-	-	-	-	-	-	-	-	-	
MW-25S	09/22/2014	31.07	22.50	-	-	-	-	8.57	-	-	-	-	-	-	-	-	-	-	-	-	-	
MW-25S	09/24/2014	31.07	22.12	22.12	TRACE	-	-	8.95	-	-	-	-	-	-	-	-	-	-	-	-	-	LNAPL NMB

Table 3

HISTORICAL GROUNDWATER MONITORING AND ANALYTICAL DATA SUMMARY

Potomac River Generating Station
1400 North Royal St
Alexandria, VA

Well ID	Date	Top of Casing (ft)	Depth to Water (DTW) (ft)	Depth to LNAPL (ft)	LNAPL Thickness (ft)	Volume of LNAPL Recovered (gal)	Depth to Bottom (DTB) - Measured Depth (ft)	Groundwater Elevation (ft)	Gauging Time	Benzene (µg/L)	Toluene (µg/L)	Ethylbenzene (µg/L)	Xylenes, Total (µg/L)	Methyl tert-butyl ether (µg/L)	tert-Butyl alcohol (µg/L)	1,2-Dibromoethane (µg/L)	1,2-Dichloroethane (µg/L)	Naphthalene (µg/L)	TPH-GRO (µg/L)	TPH-DRO - Silica Gel (µg/L)	TPH-DRO (µg/L)	Comments
MW-25S	10/01/2014	31.07	22.07	-	-	-	25.47	9.00	-	-	-	-	-	-	-	-	-	-	-	-	-	
MW-25S	10/10/2014	31.07	22.09	22.09	TRACE	-	-	8.98	-	-	-	-	-	-	-	-	-	-	-	-	-	LNAPL NMB
MW-25S	10/13/2014	31.07	22.13	22.11	0.02	TRACE	-	8.96	-	-	-	-	-	-	-	-	-	-	-	-	-	
MW-25S	10/20/2014	31.07	22.19	22.18	0.01	TRACE	-	8.89	-	-	-	-	-	-	-	-	-	-	-	-	-	
MW-25S	10/27/2014	31.07	22.10	22.09	0.01	TRACE	-	8.98	-	-	-	-	-	-	-	-	-	-	-	-	-	
MW-25S	10/27/2014	31.07	22.10	22.09	0.01	TRACE	-	8.98	-	-	-	-	-	-	-	-	-	-	-	-	-	
MW-25S	11/07/2014	31.07	22.08	22.07	0.01	TRACE	-	9.00	-	-	-	-	-	-	-	-	-	-	-	-	-	
MW-25S	11/12/2014	31.07	22.28	22.10	0.18	0.06	-	8.95	-	-	-	-	-	-	-	-	-	-	-	-	-	
MW-25S	11/21/2014	31.07	22.43	22.18	0.25	0.09	-	8.86	-	-	-	-	-	-	-	-	-	-	-	-	-	
MW-25S	11/26/2014	31.07	22.37	22.17	0.20	0.06	-	8.88	-	-	-	-	-	-	-	-	-	-	-	-	-	
MW-25S	12/05/2014	31.07	22.57	22.20	0.37	-	25.50	8.82	-	-	-	-	-	-	-	-	-	-	-	-	840,000	HIT event
MW-25S	12/11/2014	31.07	22.22	22.21	0.01	TRACE	-	8.86	-	-	-	-	-	-	-	-	-	-	-	-	-	
MW-25S	12/16/2014	31.07	22.38	22.11	0.27	0.03	-	8.93	-	-	-	-	-	-	-	-	-	-	-	-	-	
MW-25S	12/23/2014	31.07	22.43	22.13	0.30	0.05	-	8.90	-	-	-	-	-	-	-	-	-	-	-	-	-	
MW-25S	12/30/2014	31.07	22.50	22.20	0.30	0.04	-	8.83	-	-	-	-	-	-	-	-	-	-	-	-	-	
MW-25S	01/09/2015	31.07	22.49	22.19	0.30	-	-	8.84	-	-	-	-	-	-	-	-	-	-	-	-	2,200,000	HIT event
MW-25S	01/16/2015	31.07	22.60	22.48	0.12	0.01	-	8.58	-	-	-	-	-	-	-	-	-	-	-	-	-	
MW-25S	01/19/2015	31.07	22.34	22.25	0.09	0.01	-	8.81	-	-	-	-	-	-	-	-	-	-	-	-	-	
MW-25S	01/26/2015	31.07	22.30	22.16	0.14	0.02	-	8.89	-	-	-	-	-	-	-	-	-	-	-	-	-	
MW-25S	02/03/2015	31.07	22.25	-	-	-	25.50	8.82	-	-	-	-	-	-	-	-	-	-	-	-	-	
MW-25S	02/09/2015	31.07	22.31	22.14	0.17	-	-	8.91	-	-	-	-	-	-	-	-	-	-	-	-	-	LNAPL NMB
MW-25S	02/18/2015	31.07	22.37	22.18	0.19	-	-	8.87	-	-	-	-	-	-	-	-	-	-	-	-	-	LNAPL NMB
MW-25S	02/24/2015	31.07	22.59	22.28	0.31	-	-	8.75	14:03	-	-	-	-	-	-	-	-	-	-	-	-	LNAPL NMB
MW-25S	03/04/2015	31.07	22.48	22.30	0.18	-	-	8.75	14:31	-	-	-	-	-	-	-	-	-	-	-	-	LNAPL NMB
MW-25S	03/11/2015	31.07	22.50	22.30	0.20	-	-	8.75	13:04	-	-	-	-	-	-	-	-	-	-	-	-	LNAPL NMB
MW-25S	03/18/2015	31.07	22.46	22.23	0.23	-	-	8.81	11:26	-	-	-	-	-	-	-	-	-	-	-	-	LNAPL NMB
MW-25S	03/26/2015	31.07	22.35	22.17	0.18	-	25.50	8.88	11:59	-	-	-	-	-	-	-	-	-	-	-	-	LNAPL NMB
MW-25S	04/02/2015	31.07	22.40	22.18	0.22	-	25.45	8.86	12:06	-	-	-	-	-	-	-	-	-	-	-	-	LNAPL NMB
MW-25S	04/08/2015	31.07	22.40	22.08	0.32	-	25.47	8.95	9:15	-	-	-	-	-	-	-	-	-	-	-	-	LNAPL NMB
MW-25S	04/13/2015	31.07	22.50	22.22	0.28	-	-	8.82	11:03	-	-	-	-	-	-	-	-	-	-	-	-	LNAPL NMB
MW-25S	04/23/2015	31.07	22.39	22.16	0.23	-	25.50	8.88	12:25	-	-	-	-	-	-	-	-	-	-	-	-	LNAPL NMB
MW-25S	04/29/2015	31.07	22.35	22.12	0.23	-	25.50	8.92	14:48	-	-	-	-	-	-	-	-	-	-	-	-	LNAPL NMB
MW-25S	05/04/2015	31.07	22.47	22.19	0.28	-	-	8.85	12:04	-	-	-	-	-	-	-	-	-	-	-	-	LNAPL NMB
MW-25S	05/11/2015	31.07	22.45	22.20	0.25	-	-	8.84	11:00	-	-	-	-	-	-	-	-	-	-	-	-	LNAPL NMB
MW-25S	05/21/2015	31.07	22.40	22.23	0.17	-	-	8.82	12:53	-	-	-	-	-	-	-	-	-	-	-	-	LNAPL NMB

Table 3

HISTORICAL GROUNDWATER MONITORING AND ANALYTICAL DATA SUMMARY

Potomac River Generating Station
1400 North Royal St
Alexandria, VA

Well ID	Date	Top of Casing (ft)	Depth to Water (DTW) (ft)	Depth to LNAPL (ft)	LNAPL Thickness (ft)	Volume of LNAPL Recovered (gal)	Depth to Bottom (DTB) - Measured Depth (ft)	Groundwater Elevation (ft)	Gauging Time	Benzene (µg/L)	Toluene (µg/L)	Ethylbenzene (µg/L)	Xylenes, Total (µg/L)	Methyl tert-butyl ether (µg/L)	tert-Butyl alcohol (µg/L)	1,2-Dibromoethane (µg/L)	1,2-Dichloroethane (µg/L)	Naphthalene (µg/L)	TPH-GRO (µg/L)	TPH-DRO - Silica Gel (µg/L)	TPH-DRO (µg/L)	Comments
MW-25S	05/28/2015	31.07	22.60	22.27	0.33	-	25.50	8.76	12:06	-	-	-	-	-	-	-	-	-	-	-	-	LNAPL NMB
MW-25S	06/02/2015	31.07	22.53	22.25	0.28	-	-	8.79	13:24	-	-	-	-	-	-	-	-	-	-	-	-	LNAPL NMB
MW-25S	06/09/2015	31.07	22.38	22.16	0.22	-	-	8.88	10:46	-	-	-	-	-	-	-	-	-	-	-	-	LNAPL NMB
MW-25S	06/16/2015	31.07	22.37	22.13	0.24	-	-	8.91	11:40	-	-	-	-	-	-	-	-	-	-	-	-	LNAPL NMB
MW-25S	06/26/2015	31.07	22.35	22.12	0.23	-	25.40	8.92	11:28	-	-	-	-	-	-	-	-	-	-	-	-	LNAPL NMB
MW-25S	07/01/2015	31.07	22.23	22.04	0.19	-	-	9.01	12:18	-	-	-	-	-	-	-	-	-	-	-	-	LNAPL NMB
MW-25S	07/08/2015	31.07	22.08	21.88	0.20	0.04	-	9.17	12:04	-	-	-	-	-	-	-	-	-	-	-	-	
MW-25S	07/13/2015	31.07	21.89	21.74	0.15	-	-	9.31	9:48	-	-	-	-	-	-	-	-	-	-	-	-	HIT event
MW-25S	07/20/2015	31.07	21.37	21.33	0.04	TRACE	-	9.74	9:43	-	-	-	-	-	-	-	-	-	-	-	-	
MW-25S	07/28/2015	31.07	21.20	-	-	-	25.49	9.87	12:25	-	-	-	-	-	-	-	-	-	-	-	-	
MW-25S	08/04/2015	31.07	21.28	21.24	TRACE	TRACE	-	9.79	12:22	-	-	-	-	-	-	-	-	-	-	-	-	
MW-25S	08/11/2015	31.07	21.37	21.36	0.01	0.01	25.49	9.71	11:22	-	-	-	-	-	-	-	-	-	-	-	-	
MW-25S	08/18/2015	31.07	21.51	21.46	0.05	TRACE	-	9.60	10:50	-	-	-	-	-	-	-	-	-	-	-	-	
MW-25S	08/24/2015	31.07	21.60	21.54	0.06	TRACE	-	9.52	10:53	-	-	-	-	-	-	-	-	-	-	-	-	
MW-25S	09/02/2015	31.07	21.76	21.69	0.07	0.01	25.47	9.37	10:31	-	-	-	-	-	-	-	-	-	-	-	-	
MW-25S	09/09/2015	31.07	21.81	21.77	0.04	0.01	25.49	9.30	10:50	-	-	-	-	-	-	-	-	-	-	-	-	
MW-25S	09/17/2015	31.07	21.92	21.89	0.03	0.01	25.52	9.18	10:37	-	-	-	-	-	-	-	-	-	-	-	-	
MW-25S	09/23/2015	31.07	21.92	21.89	0.03	TRACE	-	9.18	11:14	-	-	-	-	-	-	-	-	-	-	-	-	
MW-25S	09/28/2015	31.07	21.96	21.92	0.04	TRACE	25.48	9.15	9:49	-	-	-	-	-	-	-	-	-	-	-	-	
MW-25S	10/05/2015	31.07	22.01	21.98	0.03	TRACE	25.51	9.09	11:32	-	-	-	-	-	-	-	-	-	-	-	-	
MW-25S	11/10/2015	31.07	22.09	22.06	0.03	TRACE	-	9.01	13:27	-	-	-	-	-	-	-	-	-	-	-	-	
MW-25S	12/01/2015	31.07	22.19	22.16	0.03	-	25.43	8.91	12:10	-	-	-	-	-	-	-	-	-	-	-	-	LNAPL NMB
MW-25S	01/27/2016	31.07	22.10	22.08	0.02	-	-	8.99	10:56	-	-	-	-	-	-	-	-	-	-	-	-	LNAPL NMB
MW-25S	02/15/2016	31.07	22.10	22.07	0.03	TRACE	-	9.00	10:39	-	-	-	-	-	-	-	-	-	-	-	-	
MW-25S	03/14/2016	31.07	22.02	-	-	-	25.50	9.05	9:20	-	-	-	-	-	-	-	-	-	-	-	-	strong product odor
MW-25S	04/21/2016	31.07	22.38	22.35	0.03	TRACE	-	8.72	12:15	-	-	-	-	-	-	-	-	-	-	-	-	
MW-25S	05/23/2016	31.07	22.16	22.14	0.02	TRACE	-	8.93	11:45	-	-	-	-	-	-	-	-	-	-	-	-	
MW-25S	06/21/2016	31.07	22.17	22.13	0.04	TRACE	-	8.94	10:14	-	-	-	-	-	-	-	-	-	-	-	-	
MW-25S	07/21/2016	31.07	22.02	-	-	-	-	9.05	11:16	-	-	-	-	-	-	-	-	-	-	-	-	
MW-25S	08/24/2016	31.07	22.07	-	-	-	25.65	9.00	11:35	-	-	-	-	-	-	-	-	-	-	-	-	
MW-25S	08/25/2016	31.07	22.16	-	-	-	25.52	8.91	11:15	-	-	-	-	-	-	-	-	-	-	-	24,000	
MW-25S	11/28/2016	31.07	22.48	-	-	-	25.49	8.59	9:34	-	-	-	-	-	-	-	-	-	-	-	-	
MW-25S	11/29/2016	31.07	22.51	-	-	-	25.51	8.56	-	3	<0.5	4	2	-	-	-	-	9	-	-	1,200,000	Sheen
MW-25S	02/21/2017	31.07	23.62	23.60	0.02	TRACE	25.41	7.47	11:14	-	-	-	-	-	-	-	-	-	-	-	-	LNAPL NMB
MW-25S	03/28/2017	31.07	23.83	-	-	-	25.43	7.24	15:10	-	-	-	-	-	-	-	-	-	-	-	-	

Table 3

HISTORICAL GROUNDWATER MONITORING AND ANALYTICAL DATA SUMMARY

Potomac River Generating Station
1400 North Royal St
Alexandria, VA

Well ID	Date	Top of Casing (ft)	Depth to Water (DTW) (ft)	Depth to LNAPL (ft)	LNAPL Thickness (ft)	Volume of LNAPL Recovered (gal)	Depth to Bottom (DTB) - Measured Depth (ft)	Groundwater Elevation (ft)	Gauging Time	Benzene (µg/L)	Toluene (µg/L)	Ethylbenzene (µg/L)	Xylenes, Total (µg/L)	Methyl tert-butyl ether (µg/L)	tert-Butyl alcohol (µg/L)	1,2-Dibromoethane (µg/L)	1,2-Dichloroethane (µg/L)	Naphthalene (µg/L)	TPH-GRO (µg/L)	TPH-DRO - Silica Gel (µg/L)	TPH-DRO (µg/L)	Comments
MW-25S	03/29/2017	33.28	25.35	-	-	-	25.57	7.93	12:16	-	-	-	-	-	-	-	-	-	-	-	-	
MW-25S	04/18/2017	33.28	27.08	-	-	-	27.17	6.20	11:43	-	-	-	-	-	-	-	-	-	-	-	-	
MW-25S	05/22/2017	33.28	23.67	-	-	-	27.16	9.61	10:37	-	-	-	-	-	-	-	-	-	-	-	-	
MW-25S	05/23/2017	33.28	22.03	-	-	-	27.20	11.25	13:10	-	-	-	-	-	-	-	-	-	-	-	42,500	
MW-25S	06/22/2017	33.28	27.05	-	-	-	27.19	6.23	11:52	-	-	-	-	-	-	-	-	-	-	-	-	
MW-25S	07/19/2017	33.28	27.08	-	-	-	27.15	6.20	11:47	-	-	-	-	-	-	-	-	-	-	-	-	
MW-25S	08/21/2017	33.28	23.56	-	-	-	27.32	9.72	9:40	-	-	-	-	-	-	-	-	-	-	-	-	
MW-25S	08/28/2017	33.28	23.70	-	-	-	27.35	9.58	11:10	-	-	-	-	-	-	-	-	-	-	-	-	
MW-25S	08/31/2017	33.28	23.68	-	-	-	27.34	9.60	9:23	-	-	-	-	-	-	-	-	-	-	1,640	32,200	
MW-25S	09/05/2017	33.28	23.63	-	-	-	-	9.65	13:53	-	-	-	-	-	-	-	-	-	-	-	-	
MW-25S	09/20/2017	33.28	23.74	-	-	-	-	9.54	10:08	-	-	-	-	-	-	-	-	-	-	-	-	
MW-25S	10/03/2017	33.28	23.88	-	-	-	-	9.40	11:16	-	-	-	-	-	-	-	-	-	-	-	-	
MW-25S	10/17/2017	33.28	23.92	-	-	-	-	9.36	11:29	-	-	-	-	-	-	-	-	-	-	-	-	
MW-25S	11/02/2017	33.28	23.98	-	-	-	-	9.30	11:22	-	-	-	-	-	-	-	-	-	-	-	-	
MW-25S	11/28/2017	33.28	24.00	-	-	-	27.28	9.28	14:10	-	-	-	-	-	-	-	-	-	-	-	-	
MW-25S	11/29/2017	33.28	24.00	-	-	-	27.33	9.28	13:27	<0.50	<1.0	<1.0	<1.0	-	-	-	-	1.3 J	-	55,900	56,500	
MW-25S	12/05/2017	33.28	DRY	-	-	-	24.02	-	10:12	-	-	-	-	-	-	-	-	-	-	-	-	
MW-25S	12/19/2017	33.28	24.13	-	-	-	-	9.15	10:02	-	-	-	-	-	-	-	-	-	-	-	-	
MW-25S	01/18/2018	33.28	NR	-	-	-	-	-	-	-	-	-	-	-	-	-	-	-	-	834	34,600	
MW-25S	01/18/2018	33.28	NR	-	-	-	-	-	-	-	-	-	-	-	-	-	-	-	-	27,500	30,300	
MW-25S	01/18/2018	33.28	NR	-	-	-	-	-	-	-	-	-	-	-	-	-	-	-	-	3,670	34,200	
MW-25S	01/03/2018	33.28	24.25	-	-	-	-	9.03	12:07	-	-	-	-	-	-	-	-	-	-	-	-	
MW-25S	01/26/2018	33.28	24.55	-	-	-	-	8.73	11:16	-	-	-	-	-	-	-	-	-	-	-	-	
MW-25S	02/01/2018	33.28	24.43	-	-	-	-	8.85	10:26	-	-	-	-	-	-	-	-	-	-	-	-	
MW-25S	02/20/2018	33.28	24.10	-	-	-	27.24	9.18	12:12	-	-	-	-	-	-	-	-	-	-	-	-	
MW-25S	02/21/2018	33.28	24.08	-	-	-	27.35	9.20	14:45	-	-	-	-	-	-	-	-	-	-	4,660	36,000	
MW-25S	03/06/2018	33.28	23.95	-	-	-	-	9.33	11:16	-	-	-	-	-	-	-	-	-	-	-	-	
MW-25S	03/29/2018	33.28	23.88	-	-	-	-	9.40	9:35	-	-	-	-	-	-	-	-	-	-	-	-	
MW-25S	04/11/2018	33.28	24.02	-	-	-	-	9.26	9:03	-	-	-	-	-	-	-	-	-	-	-	-	
MW-25S	04/23/2018	33.28	23.88	-	-	-	-	9.40	9:12	-	-	-	-	-	-	-	-	-	-	-	-	
MW-25S	05/03/2018	33.28	23.85	-	-	-	-	9.43	9:26	-	-	-	-	-	-	-	-	-	-	-	-	
MW-25S	05/03/2018	31.22	22.08	-	-	-	-	9.14	-	-	-	-	-	-	-	-	-	-	-	-	-	
MW-25S	05/21/2018	31.22	21.81	-	-	-	25.44	9.41	9:58	-	-	-	-	-	-	-	-	-	-	-	64,100	
MW-25S	06/12/2018	31.22	21.91	-	-	-	-	9.31	10:26	-	-	-	-	-	-	-	-	-	-	-	-	
MW-25S	06/26/2018	31.22	21.84	-	-	-	25.43	9.38	10:02	-	-	-	-	-	-	-	-	-	-	-	-	

Table 3

HISTORICAL GROUNDWATER MONITORING AND ANALYTICAL DATA SUMMARY

Potomac River Generating Station
1400 North Royal St
Alexandria, VA

Well ID	Date	Top of Casing (ft)	Depth to Water (DTW) (ft)	Depth to LNAPL (ft)	LNAPL Thickness (ft)	Volume of LNAPL Recovered (gal)	Depth to Bottom (DTB) - Measured Depth (ft)	Groundwater Elevation (ft)	Gauging Time	Benzene (µg/L)	Toluene (µg/L)	Ethylbenzene (µg/L)	Xylenes, Total (µg/L)	Methyl tert-butyl ether (µg/L)	tert-Butyl alcohol (µg/L)	1,2-Dibromoethane (µg/L)	1,2-Dichloroethane (µg/L)	Naphthalene (µg/L)	TPH-GRO (µg/L)	TPH-DRO - Silica Gel (µg/L)	TPH-DRO (µg/L)	Comments
MW-25S	07/02/2018	31.22	21.85	-	-	-	-	9.37	10:16	-	-	-	-	-	-	-	-	-	-	-	-	
MW-25S	07/17/2018	31.22	21.89	-	-	-	-	9.33	10:06	-	-	-	-	-	-	-	-	-	-	-	-	
MW-25S	07/30/2018	31.22	21.33	-	-	-	-	9.89	10:46	-	-	-	-	-	-	-	-	-	-	-	-	
MW-25S	08/09/2018	31.22	21.27	-	-	-	-	9.95	-	-	-	-	-	-	-	-	-	-	-	-	-	
MW-25S	08/13/2018	31.22	21.20	-	-	-	25.46	10.02	11:54	-	-	-	-	-	-	-	-	-	-	-	34,000	
MW-25S	09/04/2018	31.22	20.88	-	-	-	-	10.34	10:17	-	-	-	-	-	-	-	-	-	-	-	-	
MW-25S	09/25/2018	31.22	24.76	-	-	-	-	-	13:24	-	-	-	-	-	-	-	-	-	-	-	-	See Notes
MW-25S	10/02/2018	31.22	22.05	-	-	-	26.87	-	10:25	-	-	-	-	-	-	-	-	-	-	-	-	See Notes
MW-25S	10/24/2018	31.22	26.70	-	-	-	27.02	-	9:56	-	-	-	-	-	-	-	-	-	-	-	-	See Notes
MW-25S	11/12/2018	32.44	22.34	-	-	-	-	10.10	9:47	<0.2	0.3 J	<0.2	<0.5	-	-	-	-	<4	-	-	11,000	
MW-25S	11/27/2018	32.44	22.57	-	-	-	-	9.87	9:53	-	-	-	-	-	-	-	-	-	-	-	-	
MW-25S	12/11/2018	32.44	22.32	-	-	-	-	10.12	9:58	-	-	-	-	-	-	-	-	-	-	-	-	
MW-25S	12/27/2018	32.44	22.17	-	-	-	-	10.27	9:47	-	-	-	-	-	-	-	-	-	-	-	-	
MW-25S	01/10/2019	32.44	22.27	-	-	-	-	10.17	9:42	-	-	-	-	-	-	-	-	-	-	-	-	
MW-25S	01/24/2019	32.44	26.60	-	-	-	-	5.84	14:05	-	-	-	-	-	-	-	-	-	-	-	-	
MW-25S	02/11/2019	32.44	22.46	-	-	-	-	9.98	9:56	-	-	-	-	-	-	-	-	-	-	-	-	
MW-25S	02/12/2019	32.44	22.41	-	-	-	-	10.03	13:00	-	-	-	-	-	-	-	-	-	-	-	5,200	
MW-25S	02/21/2019	32.44	OBST	-	-	-	-	-	9:50	-	-	-	-	-	-	-	-	-	-	-	-	
MW-25S	03/07/2019	32.44	22.44	-	-	-	-	10.00	9:30	-	-	-	-	-	-	-	-	-	-	-	-	
MW-25S	03/19/2019	32.44	22.69	-	-	-	-	9.75	9:33	-	-	-	-	-	-	-	-	-	-	-	-	
MW-25S	04/02/2019	32.44	22.40	-	-	-	-	10.04	9:40	-	-	-	-	-	-	-	-	-	-	-	-	
MW-25S	04/22/2019	32.44	22.65	-	-	-	-	9.79	9:15	-	-	-	-	-	-	-	-	-	-	-	-	
MW-25S	05/06/2019	32.44	22.86	-	-	-	-	9.58	9:30	-	-	-	-	-	-	-	-	-	-	-	-	
MW-25S	05/20/2019	32.44	22.73	-	-	-	26.82	9.71	10:35	-	-	-	-	-	-	-	-	-	-	-	-	
MW-25S	05/22/2019	32.44	22.68	-	-	-	-	9.76	12:14	-	-	-	-	-	-	-	-	-	-	-	6,300	
MW-25S	06/04/2019	32.44	23.15	-	-	-	-	9.29	10:08	-	-	-	-	-	-	-	-	-	-	-	-	
MW-25S	06/18/2019	32.44	23.19	-	-	-	-	9.25	9:45	-	-	-	-	-	-	-	-	-	-	-	-	
MW/RW-25	08/08/2014	31.13	27.97	27.60	0.37	0.08	36.69	3.48	-	-	-	-	-	-	-	-	-	-	-	-	-	
MW/RW-25	08/11/2014	31.13	27.61	27.37	0.24	NA	-	3.73	-	-	-	-	-	-	-	-	-	-	-	-	-	Transducer installed for pump test
MW/RW-25	08/13/2014	31.13	NR	-	-	-	-	-	-	-	-	-	-	-	-	-	-	-	-	-	1,280	
MW/RW-25	08/15/2014	31.13	28.11	28.05	0.06	NA	-	3.07	-	-	-	-	-	-	-	-	-	-	-	-	-	Transducer installed for pump test
MW/RW-25	08/16/2014	31.13	27.81	27.75	0.06	NA	-	3.37	-	-	-	-	-	-	-	-	-	-	-	-	-	Transducer installed for pump test

Table 3

HISTORICAL GROUNDWATER MONITORING AND ANALYTICAL DATA SUMMARY

Potomac River Generating Station
1400 North Royal St
Alexandria, VA

Well ID	Date	Top of Casing (ft)	Depth to Water (DTW) (ft)	Depth to LNAPL (ft)	LNAPL Thickness (ft)	Volume of LNAPL Recovered (gal)	Depth to Bottom (DTB) - Measured Depth (ft)	Groundwater Elevation (ft)	Gauging Time	Benzene (µg/L)	Toluene (µg/L)	Ethylbenzene (µg/L)	Xylenes, Total (µg/L)	Methyl tert-butyl ether (µg/L)	tert-Butyl alcohol (µg/L)	1,2-Dibromoethane (µg/L)	1,2-Dichloroethane (µg/L)	Naphthalene (µg/L)	TPH-GRO (µg/L)	TPH-DRO - Silica Gel (µg/L)	TPH-DRO (µg/L)	Comments
MW/RW-25	08/18/2014	31.13	27.94	27.71	0.23	NA	-	3.39	-	-	-	-	-	-	-	-	-	-	-	-	-	Transducer installed for pump test
MW/RW-25	08/25/2014	31.13	26.89	26.74	0.15	0.05	-	4.37	-	-	-	-	-	-	-	-	-	-	-	-	-	
MW/RW-25	09/02/2014	31.13	27.77	27.03	0.74	0.50	-	4.01	-	-	-	-	-	-	-	-	-	-	-	-	-	
MW/RW-25	09/15/2014	31.13	27.69	26.87	0.82	NR	-	4.16	-	-	-	-	-	-	-	-	-	-	-	-	-	
MW/RW-25	09/19/2014	31.13	28.10	26.95	1.15	0.93	-	4.04	-	-	-	-	-	-	-	-	-	-	-	-	-	
MW/RW-25	09/22/2014	31.13	27.53	26.91	0.62	0.38	-	4.14	-	-	-	-	-	-	-	-	-	-	-	-	-	
MW/RW-25	09/24/2014	31.13	27.73	27.23	0.50	NR	-	3.84	-	-	-	-	-	-	-	-	-	-	-	-	-	HIT event
MW/RW-25	10/01/2014	31.13	27.47	27.02	0.45	0.19	35.90	4.06	-	-	-	-	-	-	-	-	-	-	-	-	-	
MW/RW-25	10/10/2014	31.13	27.65	26.91	0.74	0.50	-	4.13	-	-	-	-	-	-	-	-	-	-	-	-	-	
MW/RW-25	10/13/2014	31.13	27.60	27.03	0.57	NR	-	4.03	-	-	-	-	-	-	-	-	-	-	-	-	-	
MW/RW-25	10/20/2014	31.13	27.49	27.19	0.30	0.13	-	3.90	-	-	-	-	-	-	-	-	-	-	-	-	-	
MW/RW-25	10/27/2014	31.13	27.87	27.25	0.62	NR	-	3.80	-	-	-	-	-	-	-	-	-	-	-	-	-	HIT event
MW/RW-25	11/07/2014	31.13	27.53	27.08	0.45	0.19	-	4.00	-	-	-	-	-	-	-	-	-	-	-	-	-	
MW/RW-25	11/12/2014	31.13	27.50	27.07	0.43	0.19	-	4.01	-	-	-	-	-	-	-	-	-	-	-	-	-	
MW/RW-25	11/21/2014	31.13	28.53	27.81	0.72	0.16	-	3.23	-	-	-	-	-	-	-	-	-	-	-	-	-	
MW/RW-25	11/26/2014	31.13	27.70	27.23	0.47	0.19	-	3.84	-	-	-	-	-	-	-	-	-	-	-	-	-	
MW/RW-25	12/05/2014	31.13	27.63	27.15	0.48	-	35.87	3.92	-	-	-	-	-	-	-	-	-	-	-	-	50,000	HIT event
MW/RW-25	12/11/2014	31.13	27.31	26.98	0.33	0.06	-	4.11	-	-	-	-	-	-	-	-	-	-	-	-	-	
MW/RW-25	12/16/2014	31.13	27.27	27.04	0.23	0.03	-	4.06	-	-	-	-	-	-	-	-	-	-	-	-	-	
MW/RW-25	12/23/2014	31.13	27.20	26.95	0.25	0.04	-	4.15	-	-	-	-	-	-	-	-	-	-	-	-	-	
MW/RW-25	12/30/2014	31.13	28.02	27.33	0.69	0.28	-	3.72	-	-	-	-	-	-	-	-	-	-	-	-	-	
MW/RW-25	01/09/2015	31.13	27.80	27.38	0.42	-	-	3.70	-	-	-	-	-	-	-	-	-	-	-	-	56,000	HIT event
MW/RW-25	01/16/2015	31.13	27.24	27.16	0.08	0.00	-	3.96	-	-	-	-	-	-	-	-	-	-	-	-	-	
MW/RW-25	01/19/2015	31.13	27.28	26.97	0.31	0.06	-	4.12	-	-	-	-	-	-	-	-	-	-	-	-	-	
MW/RW-25	01/26/2015	31.13	27.27	26.98	0.29	0.05	-	4.11	-	-	-	-	-	-	-	-	-	-	-	-	-	LNAPL NMB
MW/RW-25	02/03/2015	31.13	28.10	27.52	0.58	-	35.86	3.54	-	-	-	-	-	-	-	-	-	-	-	-	-	LNAPL NMB
MW/RW-25	02/09/2015	31.13	27.43	27.06	0.37	-	-	4.02	-	-	-	-	-	-	-	-	-	-	-	-	-	LNAPL NMB
MW/RW-25	02/18/2015	31.13	27.63	27.24	0.39	-	-	3.84	-	-	-	-	-	-	-	-	-	-	-	-	-	LNAPL NMB
MW/RW-25	02/24/2015	31.13	27.68	27.18	0.50	-	-	3.89	14:00	-	-	-	-	-	-	-	-	-	-	-	-	LNAPL NMB
MW/RW-25	03/04/2015	31.13	27.85	27.19	0.66	-	-	3.86	14:35	-	-	-	-	-	-	-	-	-	-	-	-	LNAPL NMB
MW/RW-25	03/11/2015	31.13	27.27	26.76	0.51	-	-	4.31	13:08	-	-	-	-	-	-	-	-	-	-	-	-	LNAPL NMB
MW/RW-25	03/18/2015	31.13	27.63	26.93	0.70	-	-	4.11	11:30	-	-	-	-	-	-	-	-	-	-	-	-	LNAPL NMB
MW/RW-25	03/26/2015	31.13	27.31	26.70	0.61	-	35.90	4.36	12:03	-	-	-	-	-	-	-	-	-	-	-	-	LNAPL NMB
MW/RW-25	04/02/2015	31.13	27.60	26.85	0.75	-	35.80	4.19	12:09	-	-	-	-	-	-	-	-	-	-	-	-	LNAPL NMB

Table 3

HISTORICAL GROUNDWATER MONITORING AND ANALYTICAL DATA SUMMARY

Potomac River Generating Station
1400 North Royal St
Alexandria, VA

Well ID	Date	Top of Casing (ft)	Depth to Water (DTW) (ft)	Depth to LNAPL (ft)	LNAPL Thickness (ft)	Volume of LNAPL Recovered (gal)	Depth to Bottom (DTB) - Measured Depth (ft)	Groundwater Elevation (ft)	Gauging Time	Benzene (µg/L)	Toluene (µg/L)	Ethylbenzene (µg/L)	Xylenes, Total (µg/L)	Methyl tert-butyl ether (µg/L)	tert-Butyl alcohol (µg/L)	1,2-Dibromoethane (µg/L)	1,2-Dichloroethane (µg/L)	Naphthalene (µg/L)	TPH-GRO (µg/L)	TPH-DRO - Silica Gel (µg/L)	TPH-DRO (µg/L)	Comments
MW/RW-25	04/08/2015	31.13	28.00	27.15	0.85	-	35.90	3.88	9:10	-	-	-	-	-	-	-	-	-	-	-	-	LNAPL NMB
MW/RW-25	04/13/2015	31.13	27.98	27.05	0.93	-	-	3.97	11:06	-	-	-	-	-	-	-	-	-	-	-	-	LNAPL NMB
MW/RW-25	04/23/2015	31.13	27.21	26.47	0.74	-	35.90	4.57	12:28	-	-	-	-	-	-	-	-	-	-	-	-	LNAPL NMB
MW/RW-25	04/29/2015	31.13	27.50	26.67	0.83	-	35.90	4.36	14:52	-	-	-	-	-	-	-	-	-	-	-	-	LNAPL NMB
MW/RW-25	05/04/2015	31.13	27.37	26.57	0.80	-	-	4.46	12:08	-	-	-	-	-	-	-	-	-	-	-	-	LNAPL NMB
MW/RW-25	05/11/2015	31.13	27.50	27.43	0.07	-	-	3.69	15:10	-	-	-	-	-	-	-	-	-	-	-	-	LNAPL NMB
MW/RW-25	05/13/2015	31.13	28.31	27.19	1.12	1.50	-	3.80	12:53	-	-	-	-	-	-	-	-	-	-	-	-	LNAPL NMB
MW/RW-25	05/21/2015	31.13	26.85	26.82	0.03	-	-	4.31	12:50	-	-	-	-	-	-	-	-	-	-	-	-	LNAPL NMB
MW/RW-25	05/28/2015	31.13	27.55	27.09	0.46	-	35.80	3.98	12:10	-	-	-	-	-	-	-	-	-	-	-	-	LNAPL NMB
MW/RW-25	06/02/2015	31.13	27.10	26.74	0.36	-	-	4.35	13:28	-	-	-	-	-	-	-	-	-	-	-	-	LNAPL NMB
MW/RW-25	06/09/2015	31.13	26.91	26.46	0.45	-	-	4.62	10:50	-	-	-	-	-	-	-	-	-	-	-	-	LNAPL NMB
MW/RW-25	06/16/2015	31.13	26.86	26.56	0.30	-	-	4.53	11:43	-	-	-	-	-	-	-	-	-	-	-	-	LNAPL NMB
MW/RW-25	06/26/2015	31.13	26.91	26.48	0.43	-	35.80	4.60	11:31	-	-	-	-	-	-	-	-	-	-	-	-	LNAPL NMB
MW/RW-25	07/01/2015	31.13	26.43	25.98	0.45	-	-	5.10	12:22	-	-	-	-	-	-	-	-	-	-	-	-	
MW/RW-25	07/08/2015	31.13	26.63	26.13	0.50	0.25	-	4.94	12:00	-	-	-	-	-	-	-	-	-	-	-	-	
MW/RW-25	07/13/2015	31.13	26.13	25.89	0.24	-	-	5.21	9:50	-	-	-	-	-	-	-	-	-	-	-	-	HIT event
MW/RW-25	07/20/2015	31.13	26.23	26.23	TRACE	TRACE	-	4.90	9:48	-	-	-	-	-	-	-	-	-	-	-	-	
MW/RW-25	07/28/2015	31.13	26.37	26.23	0.14	TRACE	36.00	4.88	12:10	-	-	-	-	-	-	-	-	-	-	-	-	
MW/RW-25	08/04/2015	31.13	26.27	26.20	0.07	0.02	-	4.92	12:25	-	-	-	-	-	-	-	-	-	-	-	-	
MW/RW-25	08/11/2015	31.13	26.05	25.90	0.15	0.03	35.88	5.21	11:19	-	-	-	-	-	-	-	-	-	-	-	-	
MW/RW-25	08/18/2015	31.13	26.52	26.42	0.10	0.01	-	4.70	10:53	-	-	-	-	-	-	-	-	-	-	-	-	
MW/RW-25	08/24/2015	31.13	26.55	26.33	0.22	0.02	-	4.77	10:56	-	-	-	-	-	-	-	-	-	-	-	-	
MW/RW-25	09/02/2015	31.13	26.80	26.62	0.18	0.02	35.92	4.49	10:28	-	-	-	-	-	-	-	-	-	-	-	-	
MW/RW-25	09/09/2015	31.13	26.51	26.45	0.06	0.02	35.93	4.67	10:42	-	-	-	-	-	-	-	-	-	-	-	-	
MW/RW-25	09/17/2015	31.13	26.73	26.53	0.20	0.04	35.95	4.58	10:48	-	-	-	-	-	-	-	-	-	-	-	-	
MW/RW-25	09/23/2015	31.13	26.82	26.63	0.19	0.02	-	4.48	11:18	-	-	-	-	-	-	-	-	-	-	-	-	
MW/RW-25	09/28/2015	31.13	26.34	26.31	0.03	0.01	35.89	4.82	9:51	-	-	-	-	-	-	-	-	-	-	-	-	
MW/RW-25	10/05/2015	31.13	26.21	26.06	0.15	0.05	35.87	5.05	11:18	-	-	-	-	-	-	-	-	-	-	-	-	
MW/RW-25	11/10/2015	31.13	26.05	26.02	0.03	-	-	5.11	13:31	-	-	-	-	-	-	-	-	-	-	-	-	LNAPL NMB
MW/RW-25	12/01/2015	30.52	26.19	26.06	0.13	-	-	4.44	13:54	-	-	-	-	-	-	-	-	-	-	-	-	pump in well
MW/RW-25	01/27/2016	30.52	26.68	26.38	0.30	-	-	4.10	11:00	-	-	-	-	-	-	-	-	-	-	-	-	pump in well
MW/RW-25	02/15/2016	30.52	26.88	26.59	0.29	-	-	3.89	10:39	-	-	-	-	-	-	-	-	-	-	-	-	pump in well
MW/RW-25	03/14/2016	30.52	26.42	26.27	0.15	-	-	4.23	10:30	-	-	-	-	-	-	-	-	-	-	-	-	pump in well
MW/RW-25	03/30/2016	30.52	32.73	-	-	-	-	-2.21	-	-	-	-	-	-	-	-	-	-	-	-	-	pump in well
MW/RW-25	04/21/2016	30.52	32.76	-	-	-	-	-2.24	10:18	-	-	-	-	-	-	-	-	-	-	-	5,800	pump in well

Table 3

HISTORICAL GROUNDWATER MONITORING AND ANALYTICAL DATA SUMMARY

Potomac River Generating Station
1400 North Royal St
Alexandria, VA

Well ID	Date	Top of Casing (ft)	Depth to Water (DTW) (ft)	Depth to LNAPL (ft)	LNAPL Thickness (ft)	Volume of LNAPL Recovered (gal)	Depth to Bottom (DTB) - Measured Depth (ft)	Groundwater Elevation (ft)	Gauging Time	Benzene (µg/L)	Toluene (µg/L)	Ethylbenzene (µg/L)	Xylenes, Total (µg/L)	Methyl tert-butyl ether (µg/L)	tert-Butyl alcohol (µg/L)	1,2-Dibromoethane (µg/L)	1,2-Dichloroethane (µg/L)	Naphthalene (µg/L)	TPH-GRO (µg/L)	TPH-DRO - Silica Gel (µg/L)	TPH-DRO (µg/L)	Comments
MW/RW-25	05/23/2016	30.52	32.81	-	-	-	33.70	-2.29	11:39	-	-	-	-	-	-	-	-	-	-	-	-	pump in well
MW/RW-25	05/24/2016	30.52	NR	-	-	-	-	-	-	-	-	-	-	-	-	-	-	-	-	-	3,900	pump in well
MW/RW-25	06/21/2016	30.52	32.76	-	-	-	-	-2.24	10:10	-	-	-	-	-	-	-	-	-	-	-	-	pump in well
MW/RW-25	07/21/2016	30.52	32.75	-	-	-	-	-2.23	11:12	-	-	-	-	-	-	-	-	-	-	-	-	pump in well
MW/RW-25	08/24/2016	30.52	30.20	-	-	-	-	0.32	10:40	-	-	-	-	-	-	-	-	-	-	-	4,600	pump in well
MW/RW-25	09/22/2016	30.52	32.70	-	-	-	-	-2.18	13:05	-	-	-	-	-	-	-	-	-	-	-	-	pump in well
MW/RW-25	10/20/2016	30.52	32.85	-	-	-	-	-2.33	11:10	-	-	-	-	-	-	-	-	-	-	-	-	pump in well
MW/RW-25	11/28/2016	30.52	32.65	-	-	-	-	-2.13	9:30	<0.5	<0.5	<0.5	<0.5	-	-	-	-	<1	-	-	250	pump in well
MW/RW-25	12/22/2016	30.52	32.83	-	-	-	-	-2.31	-	-	-	-	-	-	-	-	-	-	-	-	-	pump in well
MW/RW-25	01/30/2017	30.52	26.83	-	-	-	-	3.69	12:11	-	-	-	-	-	-	-	-	-	-	-	-	pump in well
MW/RW-25	02/21/2017	30.52	32.85	-	-	-	-	-2.33	12:44	-	-	-	-	-	-	-	-	-	-	-	220	pump in well
MW/RW-25	03/29/2017	31.16	32.87	-	-	-	-	-1.71	12:20	-	-	-	-	-	-	-	-	-	-	-	-	pump in well
MW/RW-25	04/18/2017	31.16	32.85	-	-	-	-	-1.69	11:50	-	-	-	-	-	-	-	-	-	-	-	-	pump in well
MW/RW-25	05/18/2017	31.16	32.85	-	-	-	-	-1.69	-	-	-	-	-	-	-	-	-	-	-	-	-	pump in well
MW/RW-25	05/22/2017	31.16	26.60	-	-	-	-	4.56	13:09	-	-	-	-	-	-	-	-	-	-	-	685	pump in well
MW/RW-25	06/22/2017	31.16	32.90	-	-	-	-	-1.74	12:00	-	-	-	-	-	-	-	-	-	-	-	-	pump in well
MW/RW-25	07/06/2017	31.16	32.62	-	-	-	-	-1.46	12:38	-	-	-	-	-	-	-	-	-	-	-	-	pump in well
MW/RW-25	07/19/2017	31.16	32.25	-	-	-	-	-1.09	12:01	-	-	-	-	-	-	-	-	-	-	-	-	pump in well
MW/RW-25	08/21/2017	31.16	32.95	-	-	-	-	-1.79	9:36	-	-	-	-	-	-	-	-	-	-	-	-	pump in well
MW/RW-25	08/28/2017	31.16	32.12	-	-	-	-	-0.96	9:40	-	-	-	-	-	-	-	-	-	-	-	-	pump in well
MW/RW-25	08/31/2017	31.16	31.91	-	-	-	35.14	-0.75	9:50	-	-	-	-	-	-	-	-	-	-	-	20,000	pump in well
MW/RW-25	09/20/2017	31.16	32.95	-	-	-	-	-1.79	10:20	-	-	-	-	-	-	-	-	-	-	-	-	pump in well
MW/RW-25	10/17/2017	31.16	NR	-	-	-	32.40	-	11:42	-	-	-	-	-	-	-	-	-	-	-	-	pump in well
MW/RW-25	11/28/2017	31.16	NR	-	-	-	26.28	-	12:36	-	-	-	-	-	-	-	-	-	-	-	-	pump in well
MW/RW-25	11/30/2017	31.16	NR	-	-	-	-	-	11:45	<0.50	<1.0	<1.0	<1.0	-	-	-	-	<5.0	-	153	162	pump in well
MW/RW-25	01/26/2018	31.16	32.90	-	-	-	-	-1.74	12:40	-	-	-	-	-	-	-	-	-	-	-	-	pump in well
MW/RW-25	02/20/2018	31.16	27.70	-	-	-	-	3.46	10:50	-	-	-	-	-	-	-	-	-	-	-	-	pump in well
MW/RW-25	02/22/2018	31.16	32.85	-	-	-	-	-1.69	10:10	-	-	-	-	-	-	-	-	-	-	<83	258	pump in well
MW/RW-25	03/06/2018	31.16	26.77	-	-	-	-	4.39	12:19	-	-	-	-	-	-	-	-	-	-	-	-	pump in well
MW/RW-25	03/29/2018	31.16	26.43	-	-	-	-	4.73	9:43	-	-	-	-	-	-	-	-	-	-	-	-	
MW/RW-25	04/11/2018	31.16	26.97	-	-	-	-	4.19	9:11	-	-	-	-	-	-	-	-	-	-	-	-	
MW/RW-25	04/23/2018	31.16	26.95	-	-	-	-	4.21	9:16	-	-	-	-	-	-	-	-	-	-	-	-	
MW/RW-25	05/03/2018	31.16	26.77	-	-	-	-	4.39	9:27	-	-	-	-	-	-	-	-	-	-	-	-	
MW/RW-25	05/21/2018	31.16	25.81	-	-	-	35.21	5.35	14:05	-	-	-	-	-	-	-	-	-	-	-	-	
MW/RW-25	05/22/2018	31.16	25.87	-	-	-	35.15	5.29	9:55	-	-	-	-	-	-	-	-	-	-	-	20,600	

Table 3

HISTORICAL GROUNDWATER MONITORING AND ANALYTICAL DATA SUMMARY

Potomac River Generating Station
1400 North Royal St
Alexandria, VA

Well ID	Date	Top of Casing (ft)	Depth to Water (DTW) (ft)	Depth to LNAPL (ft)	LNAPL Thickness (ft)	Volume of LNAPL Recovered (gal)	Depth to Bottom (DTB) - Measured Depth (ft)	Groundwater Elevation (ft)	Gauging Time	Benzene (µg/L)	Toluene (µg/L)	Ethylbenzene (µg/L)	Xylenes, Total (µg/L)	Methyl tert-butyl ether (µg/L)	tert-Butyl alcohol (µg/L)	1,2-Dibromoethane (µg/L)	1,2-Dichloroethane (µg/L)	Naphthalene (µg/L)	TPH-GRO (µg/L)	TPH-DRO - Silica Gel (µg/L)	TPH-DRO (µg/L)	Comments
MW/RW-25	06/12/2018	31.16	25.74	-	-	-	-	5.42	10:27	-	-	-	-	-	-	-	-	-	-	-	-	
MW/RW-25	06/26/2018	31.16	25.79	-	-	-	35.00	5.37	10:09	-	-	-	-	-	-	-	-	-	-	963 B	8,260	
MW/RW-25	07/02/2018	31.16	25.99	-	-	-	-	5.17	10:20	-	-	-	-	-	-	-	-	-	-	-	-	
MW/RW-25	07/17/2018	31.16	26.07	-	-	-	-	5.09	10:03	-	-	-	-	-	-	-	-	-	-	-	-	
MW/RW-25	07/30/2018	31.16	25.60	-	-	-	-	5.56	10:37	-	-	-	-	-	-	-	-	-	-	-	-	
MW/RW-25	08/09/2018	31.16	26.43	-	-	-	-	4.73	-	-	-	-	-	-	-	-	-	-	-	-	-	
MW/RW-25	08/13/2018	31.16	25.53	-	-	-	35.12	5.63	11:26	-	-	-	-	-	-	-	-	-	-	-	-	
MW/RW-25	08/14/2018	31.16	25.72	-	-	-	37.64	5.44	9:29	-	-	-	-	-	-	-	-	-	-	-	180,000	
MW/RW-25	09/04/2018	31.16	25.62	-	-	-	-	5.54	10:12	-	-	-	-	-	-	-	-	-	-	-	-	pump in well
MW/RW-25	09/25/2018	31.16	24.79	-	-	-	-	6.37	13:22	-	-	-	-	-	-	-	-	-	-	-	-	pump in well
MW/RW-25	10/02/2018	31.16	24.96	-	-	-	-	6.20	12:20	-	-	-	-	-	-	-	-	-	-	-	-	pump in well
MW/RW-25	10/24/2018	31.16	27.02	-	-	-	-	4.14	9:57	-	-	-	-	-	-	-	-	-	-	-	-	See Notes
MW/RW-25	11/12/2018	32.75	25.96	-	-	-	-	6.79	13:09	<0.2	<0.2	<0.2	<0.5	-	-	-	-	<4	-	-	2,500	
MW/RW-25	11/27/2018	32.75	25.27	-	-	-	-	7.48	9:50	-	-	-	-	-	-	-	-	-	-	-	-	
MW/RW-25	12/11/2018	32.75	26.02	-	-	-	-	6.73	9:55	-	-	-	-	-	-	-	-	-	-	-	-	
MW/RW-25	12/27/2018	32.75	26.05	-	-	-	-	6.70	9:51	-	-	-	-	-	-	-	-	-	-	-	-	
MW/RW-25	01/10/2019	32.75	26.49	-	-	-	-	6.26	9:44	-	-	-	-	-	-	-	-	-	-	-	-	
MW/RW-25	01/24/2019	32.75	27.05	-	-	-	-	5.70	14:00	-	-	-	-	-	-	-	-	-	-	-	-	
MW/RW-25	02/11/2019	32.75	26.13	-	-	-	35.40	6.62	13:50	-	-	-	-	-	-	-	-	-	-	-	-	
MW/RW-25	02/12/2019	32.75	26.13	-	-	-	-	6.62	11:35	-	-	-	-	-	-	-	-	-	-	-	4,200	
MW/RW-25	02/15/2019	32.75	25.96	-	-	-	-	6.79	9:28	-	-	-	-	-	-	-	-	-	-	-	5,900	Grab
MW/RW-25	02/21/2019	32.75	25.87	-	-	-	-	6.88	9:46	-	-	-	-	-	-	-	-	-	-	-	-	
MW/RW-25	03/07/2019	32.75	26.13	-	-	-	-	6.62	9:33	-	-	-	-	-	-	-	-	-	-	-	-	
MW/RW-25	03/19/2019	32.75	26.18	-	-	-	-	6.57	9:29	-	-	-	-	-	-	-	-	-	-	-	-	
MW/RW-25	04/02/2019	32.75	26.25	-	-	-	-	6.50	9:35	-	-	-	-	-	-	-	-	-	-	-	-	
MW/RW-25	04/22/2019	34.00	27.40	-	-	-	-	6.60	9:12	-	-	-	-	-	-	-	-	-	-	-	-	
MW/RW-25	05/06/2019	32.75	25.97	-	-	-	-	6.78	9:29	-	-	-	-	-	-	-	-	-	-	-	-	
MW/RW-25	05/20/2019	32.75	25.84	-	-	-	36.34	6.91	10:37	-	-	-	-	-	-	-	-	-	-	-	3,500	
MW/RW-25	05/20/2019	32.75	NR	-	-	-	-	-	-	-	-	-	-	-	-	-	-	-	-	-	210,000	Grab
MW/RW-25	06/04/2019	34.00	27.58	-	-	-	-	6.42	10:15	-	-	-	-	-	-	-	-	-	-	-	-	
MW/RW-25	06/18/2019	34.00	27.47	-	-	-	-	6.53	9:40	-	-	-	-	-	-	-	-	-	-	-	-	
MW-27	07/24/2014	31.44	27.59	-	-	-	-	3.85	-	-	-	-	-	-	-	-	-	-	-	-	-	
MW-27	07/31/2014	31.44	27.58	-	-	-	34.47	3.86	-	-	-	-	-	-	-	-	-	-	-	-	-	
MW-27	08/08/2014	31.44	27.69	-	-	-	34.46	3.75	-	-	-	-	-	-	-	-	-	-	-	-	-	
MW-27	08/11/2014	31.44	27.33	-	-	-	-	4.11	-	-	-	-	-	-	-	-	-	-	-	-	-	

Table 3

HISTORICAL GROUNDWATER MONITORING AND ANALYTICAL DATA SUMMARY

Potomac River Generating Station
1400 North Royal St
Alexandria, VA

Well ID	Date	Top of Casing (ft)	Depth to Water (DTW) (ft)	Depth to LNAPL (ft)	LNAPL Thickness (ft)	Volume of LNAPL Recovered (gal)	Depth to Bottom (DTB) - Measured Depth (ft)	Groundwater Elevation (ft)	Gauging Time	Benzene (µg/L)	Toluene (µg/L)	Ethylbenzene (µg/L)	Xylenes, Total (µg/L)	Methyl tert-butyl ether (µg/L)	tert-Butyl alcohol (µg/L)	1,2-Dibromoethane (µg/L)	1,2-Dichloroethane (µg/L)	Naphthalene (µg/L)	TPH-GRO (µg/L)	TPH-DRO - Silica Gel (µg/L)	TPH-DRO (µg/L)	Comments
MW-27	08/15/2014	31.44	27.90	-	-	-	-	3.54	-	-	-	-	-	-	-	-	-	-	-	-	-	
MW-27	08/16/2014	31.44	27.65	-	-	-	34.48	3.79	-	-	-	-	-	-	-	-	-	-	-	-	1,490	
MW-27	08/18/2014	31.44	27.62	-	-	-	-	3.82	-	-	-	-	-	-	-	-	-	-	-	-	-	
MW-27	08/25/2014	31.44	27.09	-	-	-	-	4.35	-	-	-	-	-	-	-	-	-	-	-	-	-	
MW-27	09/02/2014	31.44	27.52	-	-	-	-	3.92	-	-	-	-	-	-	-	-	-	-	-	-	-	
MW-27	09/15/2014	31.44	27.38	-	-	-	-	4.06	-	-	-	-	-	-	-	-	-	-	-	-	-	
MW-27	09/22/2014	31.44	27.24	-	-	-	-	4.20	-	-	-	-	-	-	-	-	-	-	-	-	-	
MW-27	10/01/2014	31.44	27.44	-	-	-	34.27	4.00	-	-	-	-	-	-	-	-	-	-	-	-	-	
MW-27	10/10/2014	31.44	27.24	-	-	-	-	4.20	-	-	-	-	-	-	-	-	-	-	-	-	-	
MW-27	10/20/2014	31.44	27.59	-	-	-	34.13	3.85	-	-	-	-	-	-	-	-	-	-	-	-	-	
MW-27	10/23/2014	31.44	NR	-	-	-	-	-	-	0.5	<0.5	2	2	<0.5	2	<0.5	<0.5	6	100	-	1,900	
MW-27	10/27/2014	31.44	27.66	-	-	-	-	3.78	-	-	-	-	-	-	-	-	-	-	-	-	-	
MW-27	11/07/2014	31.44	27.43	-	-	-	-	4.01	-	-	-	-	-	-	-	-	-	-	-	-	-	
MW-27	11/12/2014	31.44	27.43	-	-	-	-	4.01	-	-	-	-	-	-	-	-	-	-	-	-	-	
MW-27	11/21/2014	31.44	28.23	-	-	-	-	3.21	-	-	-	-	-	-	-	-	-	-	-	-	-	
MW-27	11/26/2014	31.44	27.64	-	-	-	-	3.80	-	-	-	-	-	-	-	-	-	-	-	-	-	
MW-27	12/05/2014	31.44	27.50	-	-	-	-	3.94	-	-	-	-	-	-	-	-	-	-	-	-	-	
MW-27	12/11/2014	31.44	27.38	-	-	-	-	4.06	-	-	-	-	-	-	-	-	-	-	-	-	-	
MW-27	12/16/2014	31.44	27.34	-	-	-	-	4.10	-	-	-	-	-	-	-	-	-	-	-	-	-	
MW-27	12/23/2014	31.44	27.22	-	-	-	-	4.22	-	-	-	-	-	-	-	-	-	-	-	-	-	
MW-27	12/30/2014	31.44	27.80	-	-	-	-	3.64	-	-	-	-	-	-	-	-	-	-	-	-	-	
MW-27	01/09/2015	31.44	27.59	-	-	-	-	3.85	-	-	-	-	-	-	-	-	-	-	-	-	-	
MW-27	01/16/2015	31.44	27.46	-	-	-	-	3.98	-	-	-	-	-	-	-	-	-	-	-	-	-	
MW-27	01/19/2015	31.44	27.38	-	-	-	-	4.06	-	-	-	-	-	-	-	-	-	-	-	-	-	
MW-27	01/26/2015	31.44	27.40	-	-	-	-	4.04	-	-	-	-	-	-	-	-	-	-	-	-	-	
MW-27	02/03/2015	31.44	28.01	-	-	-	34.05	3.43	-	-	-	-	-	-	-	-	-	-	-	-	-	
MW-27	02/09/2015	31.44	27.43	-	-	-	-	4.01	-	-	-	-	-	-	-	-	-	-	-	-	-	
MW-27	02/18/2015	31.44	27.52	-	-	-	-	3.92	-	-	-	-	-	-	-	-	-	-	-	-	-	
MW-27	02/24/2015	31.44	26.61	-	-	-	-	4.83	13:15	-	-	-	-	-	-	-	-	-	-	-	-	
MW-27	02/25/2015	31.44	27.45	-	-	-	34.06	3.99	13:38	<0.5	<0.5	1	0.5	<0.5	<2	<0.5	<0.5	8.3	120	-	1,700	
MW-27	03/04/2015	31.44	27.63	-	-	-	-	3.81	13:59	-	-	-	-	-	-	-	-	-	-	-	-	
MW-27	03/11/2015	31.44	27.11	-	-	-	-	4.33	12:26	-	-	-	-	-	-	-	-	-	-	-	-	
MW-27	03/18/2015	31.44	27.36	-	-	-	-	4.08	10:49	-	-	-	-	-	-	-	-	-	-	-	-	
MW-27	03/26/2015	31.44	27.20	-	-	-	34.00	4.24	10:50	-	-	-	-	-	-	-	-	-	-	-	-	
MW-27	04/02/2015	31.44	27.28	-	-	-	34.05	4.16	11:15	-	-	-	-	-	-	-	-	-	-	-	-	

Table 3

HISTORICAL GROUNDWATER MONITORING AND ANALYTICAL DATA SUMMARY

Potomac River Generating Station
1400 North Royal St
Alexandria, VA

Well ID	Date	Top of Casing (ft)	Depth to Water (DTW) (ft)	Depth to LNAPL (ft)	LNAPL Thickness (ft)	Volume of LNAPL Recovered (gal)	Depth to Bottom (DTB) - Measured Depth (ft)	Groundwater Elevation (ft)	Gauging Time	Benzene (µg/L)	Toluene (µg/L)	Ethylbenzene (µg/L)	Xylenes, Total (µg/L)	Methyl tert-butyl ether (µg/L)	tert-Butyl alcohol (µg/L)	1,2-Dibromoethane (µg/L)	1,2-Dichloroethane (µg/L)	Naphthalene (µg/L)	TPH-GRO (µg/L)	TPH-DRO - Silica Gel (µg/L)	TPH-DRO (µg/L)	Comments
MW-27	04/08/2015	31.44	27.55	-	-	-	34.04	3.89	9:30	-	-	-	-	-	-	-	-	-	-	-	-	
MW-27	04/13/2015	31.44	27.53	-	-	-	-	3.91	10:14	-	-	-	-	-	-	-	-	-	-	-	-	
MW-27	04/23/2015	31.44	26.92	-	-	-	34.05	4.52	11:33	-	-	-	-	-	-	-	-	-	-	-	-	
MW-27	04/29/2015	31.44	27.18	-	-	-	34.05	4.26	13:52	-	-	-	-	-	-	-	-	-	-	-	-	
MW-27	05/04/2015	31.44	26.96	-	-	-	-	4.48	11:26	-	-	-	-	-	-	-	-	-	-	-	-	
MW-27	05/11/2015	31.44	26.86	-	-	-	34.04	4.58	15:15	-	-	-	-	-	-	-	-	-	-	-	-	
MW-27	05/13/2015	31.44	27.55	-	-	-	-	3.89	9:52	<0.5	<0.5	2	1	<0.5	2 J	<0.5	<0.5	30	260	-	19,000	
MW-27	05/21/2015	31.44	27.12	-	-	-	34.12	4.32	12:02	-	-	-	-	-	-	-	-	-	-	-	-	
MW-27	05/28/2015	31.44	27.51	-	-	-	34.00	3.93	11:25	-	-	-	-	-	-	-	-	-	-	-	-	
MW-27	06/02/2015	31.44	27.11	-	-	-	-	4.33	12:45	-	-	-	-	-	-	-	-	-	-	-	-	
MW-27	06/09/2015	31.44	26.92	-	-	-	-	4.52	10:11	-	-	-	-	-	-	-	-	-	-	-	-	
MW-27	06/16/2015	31.44	26.86	-	-	-	-	4.58	11:05	-	-	-	-	-	-	-	-	-	-	-	-	
MW-27	06/26/2015	31.44	26.87	-	-	-	34.00	4.57	10:15	-	-	-	-	-	-	-	-	-	-	-	-	
MW-27	07/01/2015	31.44	26.38	-	-	-	-	5.06	11:57	-	-	-	-	-	-	-	-	-	-	-	-	
MW-27	07/08/2015	31.44	26.64	-	-	-	-	4.80	10:45	-	-	-	-	-	-	-	-	-	-	-	-	
MW-27	07/13/2015	31.44	26.19	-	-	-	-	5.25	9:10	-	-	-	-	-	-	-	-	-	-	-	-	
MW-27	07/20/2015	31.44	26.51	-	-	-	-	4.93	8:52	-	-	-	-	-	-	-	-	-	-	-	-	
MW-27	07/28/2015	31.44	26.55	-	-	-	34.13	4.89	9:56	-	-	-	-	-	-	-	-	-	-	-	-	
MW-27	08/04/2015	31.44	26.58	-	-	-	34.05	4.86	12:05	-	-	-	-	-	-	-	-	-	-	-	-	
MW-27	08/05/2015	31.44	27.06	27.06	TRACE	TRACE	34.07	4.38	8:16	-	-	-	-	-	-	-	-	-	-	-	2,100	
MW-27	08/11/2015	31.44	26.16	26.16	TRACE	TRACE	34.03	5.28	9:38	-	-	-	-	-	-	-	-	-	-	-	-	
MW-27	08/18/2015	31.44	26.77	-	-	-	-	4.67	10:03	-	-	-	-	-	-	-	-	-	-	-	-	
MW-27	08/24/2015	31.44	26.75	-	-	-	-	4.69	10:06	-	-	-	-	-	-	-	-	-	-	-	-	
MW-27	09/02/2015	31.44	27.09	27.09	TRACE	TRACE	34.08	4.35	9:08	-	-	-	-	-	-	-	-	-	-	-	-	
MW-27	09/09/2015	31.44	26.82	26.82	TRACE	TRACE	34.05	4.62	9:57	-	-	-	-	-	-	-	-	-	-	-	-	
MW-27	09/17/2015	31.44	27.16	-	-	-	34.08	4.28	10:07	-	-	-	-	-	-	-	-	-	-	-	-	
MW-27	09/23/2015	31.44	27.03	-	-	-	-	4.41	10:24	-	-	-	-	-	-	-	-	-	-	-	-	
MW-27	09/28/2015	31.44	26.52	-	-	-	34.09	4.92	9:42	-	-	-	-	-	-	-	-	-	-	-	-	
MW-27	10/05/2015	31.44	26.39	-	-	-	34.05	5.05	9:00	-	-	-	-	-	-	-	-	-	-	-	-	
MW-27	11/10/2015	31.44	26.97	-	-	-	-	4.47	12:51	-	-	-	-	-	-	-	-	-	-	-	-	
MW-27	12/01/2015	31.44	26.98	-	-	-	33.35	4.46	13:39	-	-	-	-	-	-	-	-	-	-	-	-	
MW-27	12/03/2015	31.44	NR	-	-	-	-	-	-	<0.5	<0.5	<0.5	<0.5	-	-	-	-	1.00 J	-	-	1,700	
MW-27	01/27/2016	31.44	27.28	-	-	-	-	4.16	10:14	-	-	-	-	-	-	-	-	-	-	-	-	Sheen
MW-27	02/15/2016	31.44	27.64	-	-	-	-	3.80	9:55	-	-	-	-	-	-	-	-	-	-	-	-	
MW-27	03/14/2016	31.44	27.32	-	-	-	34.03	4.12	9:00	-	-	-	-	-	-	-	-	-	-	-	-	

Table 3

HISTORICAL GROUNDWATER MONITORING AND ANALYTICAL DATA SUMMARY

Potomac River Generating Station
1400 North Royal St
Alexandria, VA

Well ID	Date	Top of Casing (ft)	Depth to Water (DTW) (ft)	Depth to LNAPL (ft)	LNAPL Thickness (ft)	Volume of LNAPL Recovered (gal)	Depth to Bottom (DTB) - Measured Depth (ft)	Groundwater Elevation (ft)	Gauging Time	Benzene (µg/L)	Toluene (µg/L)	Ethylbenzene (µg/L)	Xylenes, Total (µg/L)	Methyl tert-butyl ether (µg/L)	tert-Butyl alcohol (µg/L)	1,2-Dibromoethane (µg/L)	1,2-Dichloroethane (µg/L)	Naphthalene (µg/L)	TPH-GRO (µg/L)	TPH-DRO - Silica Gel (µg/L)	TPH-DRO (µg/L)	Comments
MW-27	03/15/2016	31.44	NR	-	-	-	-	-	-	-	-	-	-	-	-	-	-	-	-	-	33,000	
MW-27	04/21/2016	31.44	27.85	-	-	-	33.80	3.59	10:30	-	-	-	-	-	-	-	-	-	-	-	8,400	Sheen
MW-27	05/23/2016	31.44	26.84	-	-	-	33.70	4.60	11:14	-	-	-	-	-	-	-	-	-	-	-	-	
MW-27	05/25/2016	31.44	28.07	-	-	-	33.81	3.37	-	-	-	-	-	-	-	-	-	-	-	-	18,000	
MW-27	06/21/2016	31.44	27.63	-	-	-	-	3.81	9:50	-	-	-	-	-	-	-	-	-	-	-	-	
MW-27	07/21/2016	31.44	27.53	-	-	-	-	3.91	9:44	-	-	-	-	-	-	-	-	-	-	-	-	
MW-27	08/24/2016	31.44	27.59	-	-	-	33.50	3.85	10:10	-	-	-	-	-	-	-	-	-	-	-	-	
MW-27	08/25/2016	31.44	27.62	-	-	-	33.60	3.82	11:10	-	-	-	-	-	-	-	-	-	-	-	3,100	
MW-27	09/22/2016	31.44	26.96	-	-	-	-	4.48	14:15	-	-	-	-	-	-	-	-	-	-	-	-	
MW-27	11/28/2016	31.44	27.84	-	-	-	34.40	3.60	8:51	-	-	-	-	-	-	-	-	-	-	-	-	
MW-27	11/29/2016	31.44	27.31	-	-	-	33.58	4.13	13:00	<0.5	<0.5	<0.5	<0.5	-	-	-	-	<1	-	-	880	
MW-27	02/21/2017	31.44	28.25	-	-	-	33.78	3.19	12:29	-	-	-	-	-	-	-	-	-	-	-	-	
MW-27	02/22/2017	31.44	27.94	-	-	-	33.78	3.50	13:00	-	-	-	-	-	-	-	-	-	-	-	940	
MW-27	05/22/2017	31.44	27.18	-	-	-	33.71	4.26	13:17	-	-	-	-	-	-	-	-	-	-	-	-	
MW-27	05/23/2017	31.44	27.39	-	-	-	33.75	4.05	13:50	-	-	-	-	-	-	-	-	-	-	-	3,130	
MW-27	08/28/2017	31.44	33.15	-	-	-	33.63	-1.71	9:55	-	-	-	-	-	-	-	-	-	-	-	-	
MW-27	08/30/2017	31.44	32.96	-	-	-	33.64	-1.52	15:03	-	-	-	-	-	-	-	-	-	-	-	11,900	
MW-27	11/28/2017	31.44	31.39	-	-	-	32.45	0.05	10:53	-	-	-	-	-	-	-	-	-	-	-	-	
MW-27	11/29/2017	31.44	31.02	-	-	-	33.68	0.42	11:20	<0.50	<1.0	<1.0	<1.0	-	-	-	-	<5.0	-	-	782	
MW-27	02/20/2018	31.44	28.62	-	-	-	35.53	2.82	10:06	-	-	-	-	-	-	-	-	-	-	-	-	
MW-27	02/21/2018	31.44	28.77	-	-	-	33.75	2.67	11:52	-	-	-	-	-	-	-	-	-	-	-	13,400	
MW-27	05/21/2018	31.44	26.60	-	-	-	33.70	4.84	13:56	-	-	-	-	-	-	-	-	-	-	-	-	
MW-27	05/24/2018	31.44	26.71	-	-	-	33.67	4.73	8:25	-	-	-	-	-	-	-	-	-	-	-	4,440	
MW-27	08/13/2018	31.44	26.46	-	-	-	33.71	4.98	11:43	-	-	-	-	-	-	-	-	-	-	-	-	
MW-27	08/14/2018	31.44	26.66	-	-	-	33.70	4.78	10:04	-	-	-	-	-	-	-	-	-	-	-	2,300	
MW-27	11/12/2018	31.44	26.37	-	-	-	33.78	5.07	13:18	-	-	-	-	-	-	-	-	-	-	-	-	
MW-27	11/14/2018	31.44	26.83	-	-	-	33.78	4.61	9:48	<0.2	<0.2	<0.2	<0.5	-	-	-	-	<4	-	-	1,600	
MW-27	02/11/2019	31.44	26.50	-	-	-	33.79	4.94	13:38	-	-	-	-	-	-	-	-	-	-	-	-	
MW-27	02/14/2019	31.44	26.51	-	-	-	34.31	4.93	9:20	-	-	-	-	-	-	-	-	-	-	-	420	
MW-27	05/20/2019	31.44	25.99	-	-	-	34.78	5.45	10:45	-	-	-	-	-	-	-	-	-	-	-	-	
MW-27	05/21/2019	31.44	26.36	-	-	-	33.74	5.08	12:20	-	-	-	-	-	-	-	-	-	-	-	630	
MW-30S	08/08/2014	30.67	23.31	-	-	-	25.28	7.36	-	-	-	-	-	-	-	-	-	-	-	-	-	
MW-30S	08/11/2014	30.67	23.33	-	-	-	-	7.34	-	-	-	-	-	-	-	-	-	-	-	-	-	
MW-30S	08/15/2014	30.67	24.84	-	-	-	-	5.83	-	-	-	-	-	-	-	-	-	-	-	-	7,040	
MW-30S	08/18/2014	30.67	24.84	-	-	-	-	5.83	-	-	-	-	-	-	-	-	-	-	-	-	-	

Table 3

HISTORICAL GROUNDWATER MONITORING AND ANALYTICAL DATA SUMMARY

Potomac River Generating Station
1400 North Royal St
Alexandria, VA

Well ID	Date	Top of Casing (ft)	Depth to Water (DTW) (ft)	Depth to LNAPL (ft)	LNAPL Thickness (ft)	Volume of LNAPL Recovered (gal)	Depth to Bottom (DTB) - Measured Depth (ft)	Groundwater Elevation (ft)	Gauging Time	Benzene (µg/L)	Toluene (µg/L)	Ethylbenzene (µg/L)	Xylenes, Total (µg/L)	Methyl tert-butyl ether (µg/L)	tert-Butyl alcohol (µg/L)	1,2-Dibromoethane (µg/L)	1,2-Dichloroethane (µg/L)	Naphthalene (µg/L)	TPH-GRO (µg/L)	TPH-DRO - Silica Gel (µg/L)	TPH-DRO (µg/L)	Comments
MW-30S	08/25/2014	30.67	24.79	-	-	-	-	5.88	-	-	-	-	-	-	-	-	-	-	-	-	-	
MW-30S	09/02/2014	30.67	24.83	-	-	-	-	5.84	-	-	-	-	-	-	-	-	-	-	-	-	-	
MW-30S	09/15/2014	30.67	24.85	-	-	-	-	5.82	-	-	-	-	-	-	-	-	-	-	-	-	-	
MW-30S	09/22/2014	30.67	24.88	-	-	-	-	5.79	-	-	-	-	-	-	-	-	-	-	-	-	-	
MW-30S	10/01/2014	30.67	24.88	-	-	-	25.28	5.79	-	-	-	-	-	-	-	-	-	-	-	-	-	
MW-30S	10/10/2014	30.67	24.87	-	-	-	-	5.80	-	-	-	-	-	-	-	-	-	-	-	-	-	
MW-30S	10/20/2014	30.67	24.77	-	-	-	25.29	5.90	-	-	-	-	-	-	-	-	-	-	-	-	-	
MW-30S	10/23/2014	30.67	NR	-	-	-	-	-	-	<0.5	<0.5	<0.5	<0.5	<0.5	3	<0.5	<0.5	-	25	-	2,900	
MW-30S	10/27/2014	30.67	24.78	-	-	-	-	5.89	-	-	-	-	-	-	-	-	-	-	-	-	-	
MW-30S	11/07/2014	30.67	24.85	-	-	-	-	5.82	-	-	-	-	-	-	-	-	-	-	-	-	-	
MW-30S	11/12/2014	30.67	24.87	-	-	-	-	5.80	-	-	-	-	-	-	-	-	-	-	-	-	-	
MW-30S	11/21/2014	30.67	24.94	-	-	-	-	5.73	-	-	-	-	-	-	-	-	-	-	-	-	-	
MW-30S	11/26/2014	30.67	24.93	-	-	-	-	5.74	-	-	-	-	-	-	-	-	-	-	-	-	-	
MW-30S	12/05/2014	30.67	24.92	-	-	-	-	5.75	-	-	-	-	-	-	-	-	-	-	-	-	-	
MW-30S	12/11/2014	30.67	24.72	-	-	-	-	5.95	-	-	-	-	-	-	-	-	-	-	-	-	-	
MW-30S	12/16/2014	30.67	24.74	-	-	-	-	5.93	-	-	-	-	-	-	-	-	-	-	-	-	-	
MW-30S	12/23/2014	30.67	24.70	-	-	-	-	5.97	-	-	-	-	-	-	-	-	-	-	-	-	-	
MW-30S	12/30/2014	30.67	24.68	-	-	-	-	5.99	-	-	-	-	-	-	-	-	-	-	-	-	-	
MW-30S	01/09/2015	30.67	24.66	-	-	-	-	6.01	-	-	-	-	-	-	-	-	-	-	-	-	-	
MW-30S	01/16/2015	30.67	24.62	-	-	-	-	6.05	-	-	-	-	-	-	-	-	-	-	-	-	-	
MW-30S	01/19/2015	30.67	24.60	-	-	-	-	6.07	-	-	-	-	-	-	-	-	-	-	-	-	-	
MW-30S	01/26/2015	30.67	24.48	-	-	-	-	6.19	-	-	-	-	-	-	-	-	-	-	-	-	-	
MW-30S	02/03/2015	30.67	24.56	-	-	-	25.34	6.11	-	-	-	-	-	-	-	-	-	-	-	-	-	
MW-30S	02/09/2015	30.67	24.57	-	-	-	-	6.10	-	-	-	-	-	-	-	-	-	-	-	-	-	
MW-30S	02/18/2015	30.67	24.63	-	-	-	-	6.04	-	-	-	-	-	-	-	-	-	-	-	-	-	
MW-30S	02/24/2015	30.67	24.24	-	-	-	25.31	6.43	15:32	-	-	-	-	-	-	-	-	-	-	-	-	
MW-30S	02/25/2015	30.67	24.10	-	-	-	25.31	6.57	13:10	<0.5	<0.5	<0.5	<0.5	<0.5	<2	<0.5	<0.5	3.9	22	-	3,500	
MW-30S	03/04/2015	30.67	24.20	-	-	-	-	6.47	14:04	-	-	-	-	-	-	-	-	-	-	-	-	
MW-30S	03/11/2015	30.67	24.20	-	-	-	-	6.47	12:32	-	-	-	-	-	-	-	-	-	-	-	-	
MW-30S	03/18/2015	30.67	24.22	-	-	-	-	6.45	10:55	-	-	-	-	-	-	-	-	-	-	-	-	
MW-30S	03/26/2015	30.67	24.32	-	-	-	25.30	6.35	10:42	-	-	-	-	-	-	-	-	-	-	-	-	
MW-30S	04/02/2015	30.67	24.27	-	-	-	25.30	6.40	11:02	-	-	-	-	-	-	-	-	-	-	-	-	
MW-30S	04/08/2015	30.67	24.30	-	-	-	25.29	6.37	9:31	-	-	-	-	-	-	-	-	-	-	-	-	
MW-30S	04/13/2015	30.67	24.31	-	-	-	-	6.36	10:28	-	-	-	-	-	-	-	-	-	-	-	-	
MW-30S	04/23/2015	30.67	DRY	-	-	-	25.28	DRY	11:23	-	-	-	-	-	-	-	-	-	-	-	-	

Table 3

HISTORICAL GROUNDWATER MONITORING AND ANALYTICAL DATA SUMMARY

Potomac River Generating Station
1400 North Royal St
Alexandria, VA

Well ID	Date	Top of Casing (ft)	Depth to Water (DTW) (ft)	Depth to LNAPL (ft)	LNAPL Thickness (ft)	Volume of LNAPL Recovered (gal)	Depth to Bottom (DTB) - Measured Depth (ft)	Groundwater Elevation (ft)	Gauging Time	Benzene (µg/L)	Toluene (µg/L)	Ethylbenzene (µg/L)	Xylenes, Total (µg/L)	Methyl tert-butyl ether (µg/L)	tert-Butyl alcohol (µg/L)	1,2-Dibromoethane (µg/L)	1,2-Dichloroethane (µg/L)	Naphthalene (µg/L)	TPH-GRO (µg/L)	TPH-DRO - Silica Gel (µg/L)	TPH-DRO (µg/L)	Comments
MW-30S	04/29/2015	30.67	24.27	-	-	-	25.25	6.40	13:38	-	-	-	-	-	-	-	-	-	-	-	-	
MW-30S	05/04/2015	30.67	24.32	-	-	-	-	6.35	11:23	-	-	-	-	-	-	-	-	-	-	-	-	
MW-30S	05/11/2015	30.67	24.41	-	-	-	25.20	6.26	10:50	-	-	-	-	-	-	-	-	-	-	-	-	
MW-30S	05/13/2015	30.67	24.41	-	-	-	-	6.26	9:50	<0.5	<0.5	<0.5	<0.5	<0.5	<2	<0.5	<0.5	<1	<20	-	3,200	
MW-30S	05/21/2015	30.67	24.68	-	-	-	25.15	5.99	12:04	-	-	-	-	-	-	-	-	-	-	-	-	
MW-30S	05/28/2015	30.67	24.67	-	-	-	25.28	6.00	11:21	-	-	-	-	-	-	-	-	-	-	-	-	
MW-30S	06/02/2015	30.67	24.55	-	-	-	-	6.12	12:51	-	-	-	-	-	-	-	-	-	-	-	-	
MW-30S	06/09/2015	30.67	24.30	-	-	-	-	6.37	10:17	-	-	-	-	-	-	-	-	-	-	-	-	
MW-30S	06/16/2015	30.67	24.33	-	-	-	-	6.34	11:08	-	-	-	-	-	-	-	-	-	-	-	-	
MW-30S	06/22/2015	Destroyed during overdrilling activities; replaced with RW-30S																				
MW/RW-31	08/08/2014	31.23	27.31	-	-	-	36.35	3.92	-	-	-	-	-	-	-	-	-	-	-	-	-	
MW/RW-31	08/11/2014	31.23	26.88	-	-	-	-	4.35	-	-	-	-	-	-	-	-	-	-	-	-	-	
MW/RW-31	08/15/2014	31.23	27.00	-	-	-	-	4.23	-	-	-	-	-	-	-	-	-	-	-	-	-	
MW/RW-31	08/16/2014	31.23	26.92	-	-	-	35.00	4.31	-	-	-	-	-	-	-	-	-	-	-	-	27,200	
MW/RW-31	08/18/2014	31.23	27.11	-	-	-	-	4.12	-	-	-	-	-	-	-	-	-	-	-	-	-	
MW/RW-31	08/25/2014	31.23	26.90	-	-	-	-	4.33	-	-	-	-	-	-	-	-	-	-	-	-	-	
MW/RW-31	09/02/2014	31.23	27.31	-	-	-	-	3.92	-	-	-	-	-	-	-	-	-	-	-	-	-	
MW/RW-31	09/15/2014	31.23	27.18	-	-	-	-	4.05	-	-	-	-	-	-	-	-	-	-	-	-	-	
MW/RW-31	09/22/2014	31.23	27.05	-	-	-	-	4.18	-	-	-	-	-	-	-	-	-	-	-	-	-	
MW/RW-31	10/01/2014	31.23	27.21	-	-	-	35.50	4.02	-	-	-	-	-	-	-	-	-	-	-	-	-	
MW/RW-31	10/10/2014	31.23	27.02	-	-	-	-	4.21	-	-	-	-	-	-	-	-	-	-	-	-	-	
MW/RW-31	10/20/2014	31.23	27.40	-	-	-	35.50	3.83	-	-	-	-	-	-	-	-	-	-	-	-	-	
MW/RW-31	10/23/2014	31.23	NR	-	-	-	-	-	-	<0.5	<0.5	0.6	0.6	<0.5	<2	<0.5	<0.5	4	140	-	7,200	
MW/RW-31	10/27/2014	31.23	27.43	-	-	-	-	3.80	-	-	-	-	-	-	-	-	-	-	-	-	-	
MW/RW-31	11/07/2014	31.23	24.23	-	-	-	-	7.00	-	-	-	-	-	-	-	-	-	-	-	-	-	
MW/RW-31	11/12/2014	31.23	27.18	-	-	-	-	4.05	-	-	-	-	-	-	-	-	-	-	-	-	-	
MW/RW-31	11/21/2014	31.23	28.03	-	-	-	-	3.20	-	-	-	-	-	-	-	-	-	-	-	-	-	
MW/RW-31	11/26/2014	31.23	27.39	-	-	-	-	3.84	-	-	-	-	-	-	-	-	-	-	-	-	-	
MW/RW-31	12/05/2014	31.23	27.33	-	-	-	-	3.90	-	-	-	-	-	-	-	-	-	-	-	-	-	
MW/RW-31	12/11/2014	31.23	27.14	-	-	-	-	4.09	-	-	-	-	-	-	-	-	-	-	-	-	-	
MW/RW-31	12/16/2014	31.23	27.15	-	-	-	-	4.08	-	-	-	-	-	-	-	-	-	-	-	-	-	
MW/RW-31	12/23/2014	31.23	27.02	-	-	-	-	4.21	-	-	-	-	-	-	-	-	-	-	-	-	-	
MW/RW-31	12/30/2014	31.23	27.61	-	-	-	-	3.62	-	-	-	-	-	-	-	-	-	-	-	-	-	
MW/RW-31	01/09/2015	31.23	27.42	-	-	-	-	3.81	-	-	-	-	-	-	-	-	-	-	-	-	-	
MW/RW-31	01/16/2015	31.23	27.26	-	-	-	-	3.97	-	-	-	-	-	-	-	-	-	-	-	-	-	

Table 3

HISTORICAL GROUNDWATER MONITORING AND ANALYTICAL DATA SUMMARY

Potomac River Generating Station
1400 North Royal St
Alexandria, VA

Well ID	Date	Top of Casing (ft)	Depth to Water (DTW) (ft)	Depth to LNAPL (ft)	LNAPL Thickness (ft)	Volume of LNAPL Recovered (gal)	Depth to Bottom (DTB) - Measured Depth (ft)	Groundwater Elevation (ft)	Gauging Time	Benzene (µg/L)	Toluene (µg/L)	Ethylbenzene (µg/L)	Xylenes, Total (µg/L)	Methyl tert-butyl ether (µg/L)	tert-Butyl alcohol (µg/L)	1,2-Dibromoethane (µg/L)	1,2-Dichloroethane (µg/L)	Naphthalene (µg/L)	TPH-GRO (µg/L)	TPH-DRO - Silica Gel (µg/L)	TPH-DRO (µg/L)	Comments
MW/RW-31	01/19/2015	31.23	27.20	-	-	-	-	4.03	-	-	-	-	-	-	-	-	-	-	-	-	-	
MW/RW-31	01/26/2015	31.23	27.18	-	-	-	-	4.05	-	-	-	-	-	-	-	-	-	-	-	-	-	
MW/RW-31	02/03/2015	31.23	27.81	-	-	-	35.49	3.42	-	-	-	-	-	-	-	-	-	-	-	-	-	
MW/RW-31	02/09/2015	31.23	27.18	-	-	-	-	4.05	-	-	-	-	-	-	-	-	-	-	-	-	-	
MW/RW-31	02/18/2015	31.23	27.34	-	-	-	-	3.89	-	-	-	-	-	-	-	-	-	-	-	-	-	
MW/RW-31	02/24/2015	31.23	27.27	-	-	-	-	3.96	13:09	-	-	-	-	-	-	-	-	-	-	-	-	
MW/RW-31	02/25/2015	31.23	27.50	-	-	-	35.52	3.73	10:28	<0.5	<0.5	<0.5	<0.5	<0.5	<2	<0.5	<0.5	2.7	97	-	1,800	
MW/RW-31	03/04/2015	31.23	27.45	-	-	-	-	3.78	14:02	-	-	-	-	-	-	-	-	-	-	-	-	
MW/RW-31	03/11/2015	31.23	26.78	-	-	-	-	4.45	12:29	-	-	-	-	-	-	-	-	-	-	-	-	
MW/RW-31	03/18/2015	31.23	27.13	-	-	-	-	4.10	10:52	-	-	-	-	-	-	-	-	-	-	-	-	
MW/RW-31	03/26/2015	31.23	26.99	-	-	-	35.50	4.24	10:46	-	-	-	-	-	-	-	-	-	-	-	-	
MW/RW-31	04/02/2015	31.23	27.04	-	-	-	35.45	4.19	11:04	-	-	-	-	-	-	-	-	-	-	-	-	
MW/RW-31	04/08/2015	31.23	27.27	-	-	-	35.42	3.96	9:32	-	-	-	-	-	-	-	-	-	-	-	-	
MW/RW-31	04/13/2015	31.23	27.35	-	-	-	-	3.88	10:25	-	-	-	-	-	-	-	-	-	-	-	-	
MW/RW-31	04/23/2015	31.23	26.67	-	-	-	35.45	4.56	11:27	-	-	-	-	-	-	-	-	-	-	-	-	
MW/RW-31	04/29/2015	31.23	26.97	-	-	-	35.40	4.26	13:34	-	-	-	-	-	-	-	-	-	-	-	-	
MW/RW-31	05/04/2015	31.23	26.75	-	-	-	-	4.48	11:20	-	-	-	-	-	-	-	-	-	-	-	-	
MW/RW-31	05/11/2015	31.23	26.65	-	-	-	35.40	4.58	14:55	-	-	-	-	-	-	-	-	-	-	-	-	
MW/RW-31	05/13/2015	31.23	27.35	-	-	-	-	3.88	9:47	<0.5	<0.5	<0.5	<0.5	<0.5	<2	<0.5	<0.5	3 J	120	-	14,000	
MW/RW-31	05/21/2015	31.23	26.87	-	-	-	35.50	4.36	12:06	-	-	-	-	-	-	-	-	-	-	-	-	
MW/RW-31	05/28/2015	31.23	27.31	-	-	-	35.40	3.92	11:23	-	-	-	-	-	-	-	-	-	-	-	-	
MW/RW-31	06/02/2015	31.23	26.87	-	-	-	-	4.36	12:48	-	-	-	-	-	-	-	-	-	-	-	-	
MW/RW-31	06/09/2015	31.23	26.71	-	-	-	-	4.52	10:14	-	-	-	-	-	-	-	-	-	-	-	-	
MW/RW-31	06/16/2015	31.23	26.68	-	-	-	-	4.55	11:11	-	-	-	-	-	-	-	-	-	-	-	-	
MW/RW-31	06/26/2015	31.23	26.58	-	-	-	35.20	4.65	9:20	-	-	-	-	-	-	-	-	-	-	-	-	
MW/RW-31	07/01/2015	31.23	26.02	-	-	-	-	5.21	12:00	-	-	-	-	-	-	-	-	-	-	-	-	
MW/RW-31	07/08/2015	31.23	26.26	-	-	-	-	4.97	10:48	-	-	-	-	-	-	-	-	-	-	-	-	
MW/RW-31	07/13/2015	31.23	25.88	-	-	-	-	5.35	9:13	-	-	-	-	-	-	-	-	-	-	-	-	
MW/RW-31	07/20/2015	31.23	26.22	-	-	-	-	5.01	8:58	-	-	-	-	-	-	-	-	-	-	-	-	
MW/RW-31	07/28/2015	31.23	26.31	-	-	-	35.56	4.92	10:22	-	-	-	-	-	-	-	-	-	-	-	-	
MW/RW-31	08/04/2015	31.23	29.82	-	-	-	35.42	1.41	12:09	-	-	-	-	-	-	-	-	-	-	-	-	
MW/RW-31	08/05/2015	31.23	26.78	-	-	-	35.47	4.45	8:22	-	-	-	-	-	-	-	-	-	-	-	2,400	
MW/RW-31	08/11/2015	31.23	25.93	-	-	-	35.43	5.30	9:48	-	-	-	-	-	-	-	-	-	-	-	-	
MW/RW-31	08/18/2015	31.23	26.56	-	-	-	-	4.67	9:56	-	-	-	-	-	-	-	-	-	-	-	-	
MW/RW-31	08/24/2015	31.23	26.55	-	-	-	-	4.68	10:00	-	-	-	-	-	-	-	-	-	-	-	-	

Table 3

HISTORICAL GROUNDWATER MONITORING AND ANALYTICAL DATA SUMMARY

Potomac River Generating Station
1400 North Royal St
Alexandria, VA

Well ID	Date	Top of Casing (ft)	Depth to Water (DTW) (ft)	Depth to LNAPL (ft)	LNAPL Thickness (ft)	Volume of LNAPL Recovered (gal)	Depth to Bottom (DTB) - Measured Depth (ft)	Groundwater Elevation (ft)	Gauging Time	Benzene (µg/L)	Toluene (µg/L)	Ethylbenzene (µg/L)	Xylenes, Total (µg/L)	Methyl tert-butyl ether (µg/L)	tert-Butyl alcohol (µg/L)	1,2-Dibromoethane (µg/L)	1,2-Dichloroethane (µg/L)	Naphthalene (µg/L)	TPH-GRO (µg/L)	TPH-DRO - Silica Gel (µg/L)	TPH-DRO (µg/L)	Comments
MW/RW-31	09/02/2015	31.23	26.87	-	-	-	35.42	4.36	9:20	-	-	-	-	-	-	-	-	-	-	-	-	
MW/RW-31	09/09/2015	31.23	26.61	-	-	-	35.47	4.62	10:03	-	-	-	-	-	-	-	-	-	-	-	-	
MW/RW-31	09/17/2015	31.23	26.96	-	-	-	35.50	4.27	10:01	-	-	-	-	-	-	-	-	-	-	-	-	
MW/RW-31	09/23/2015	31.23	26.82	-	-	-	-	4.41	10:18	-	-	-	-	-	-	-	-	-	-	-	-	
MW/RW-31	09/28/2015	31.23	26.29	-	-	-	35.44	4.94	9:35	-	-	-	-	-	-	-	-	-	-	-	-	
MW/RW-31	10/05/2015	31.23	26.11	-	-	-	35.42	5.12	9:02	-	-	-	-	-	-	-	-	-	-	-	-	
MW/RW-31	11/10/2015	31.23	26.61	-	-	-	-	4.62	12:47	-	-	-	-	-	-	-	-	-	-	-	-	
MW/RW-31	12/01/2015	31.23	26.27	-	-	-	-	4.96	13:47	-	-	-	-	-	-	-	-	-	-	-	-	
MW/RW-31	12/03/2015	31.23	NR	-	-	-	-	-	-	-	-	-	-	-	-	-	-	-	-	-	1,200	
MW/RW-31	01/27/2016	31.23	26.24	-	-	-	-	4.99	10:06	-	-	-	-	-	-	-	-	-	-	-	-	
MW/RW-31	02/15/2016	31.23	27.21	-	-	-	-	4.02	9:49	-	-	-	-	-	-	-	-	-	-	-	-	
MW/RW-31	03/14/2016	31.23	26.76	-	-	-	-	4.47	9:33	-	-	-	-	-	-	-	-	-	-	-	-	
MW/RW-31	03/15/2016	31.23	NR	-	-	-	-	-	-	-	-	-	-	-	-	-	-	-	-	-	11,000	
MW/RW-31	03/30/2016	31.42	32.98	-	-	-	-	-1.56	-	-	-	-	-	-	-	-	-	-	-	-	-	pump in well
MW/RW-31	04/21/2016	31.42	33.03	-	-	-	-	-1.61	10:27	-	-	-	-	-	-	-	-	-	-	-	440	pump in well
MW/RW-31	05/23/2016	31.42	NR	-	-	-	-	-	11:13	-	-	-	-	-	-	-	-	-	-	-	-	Pump Obstruction during gauging
MW/RW-31	05/24/2016	31.42	NR	-	-	-	-	-	-	-	-	-	-	-	-	-	-	-	-	-	1,200	pump in well
MW/RW-31	06/21/2016	31.42	33.05	-	-	-	-	-1.63	10:00	-	-	-	-	-	-	-	-	-	-	-	-	pump in well
MW/RW-31	07/21/2016	31.42	33.05	-	-	-	-	-1.63	9:48	-	-	-	-	-	-	-	-	-	-	-	-	pump in well
MW/RW-31	08/24/2016	31.42	27.31	-	-	-	-	4.11	10:05	-	-	-	-	-	-	-	-	-	-	-	-	pump in well
MW/RW-31	08/25/2016	31.42	NR	-	-	-	-	-	-	-	-	-	-	-	-	-	-	-	-	-	830	pump in well
MW/RW-31	09/22/2016	31.42	27.60	-	-	-	-	3.82	13:15	-	-	-	-	-	-	-	-	-	-	-	-	pump in well
MW/RW-31	10/20/2016	31.42	31.47	-	-	-	-	-0.05	10:54	-	-	-	-	-	-	-	-	-	-	-	-	pump in well
MW/RW-31	11/28/2016	31.42	30.92	-	-	-	-	0.50	8:41	-	-	-	-	-	-	-	-	-	-	-	120	pump in well
MW/RW-31	12/22/2016	31.42	31.20	-	-	-	-	0.22	-	-	-	-	-	-	-	-	-	-	-	-	-	pump in well
MW/RW-31	01/30/2017	31.42	27.74	-	-	-	-	3.68	12:21	-	-	-	-	-	-	-	-	-	-	-	-	pump in well
MW/RW-31	02/21/2017	31.42	31.60	-	-	-	-	-0.18	12:36	-	-	-	-	-	-	-	-	-	-	-	580	pump in well
MW/RW-31	03/29/2017	31.42	31.40	-	-	-	-	0.02	12:43	-	-	-	-	-	-	-	-	-	-	-	-	pump in well
MW/RW-31	04/18/2017	31.42	31.52	-	-	-	-	-0.10	11:57	-	-	-	-	-	-	-	-	-	-	-	-	pump in well
MW/RW-31	05/18/2017	31.42	31.60	-	-	-	-	-0.18	-	-	-	-	-	-	-	-	-	-	-	-	-	pump in well
MW/RW-31	05/22/2017	31.42	26.76	-	-	-	-	4.66	10:55	-	-	-	-	-	-	-	-	-	-	-	655	pump in well
MW/RW-31	06/22/2017	31.42	31.10	-	-	-	-	0.32	11:47	-	-	-	-	-	-	-	-	-	-	-	-	pump in well
MW/RW-31	07/06/2017	31.42	31.12	-	-	-	-	0.30	12:55	-	-	-	-	-	-	-	-	-	-	-	-	pump in well
MW/RW-31	07/19/2017	31.42	31.45	-	-	-	-	-0.03	11:35	-	-	-	-	-	-	-	-	-	-	-	-	pump in well

Table 3

HISTORICAL GROUNDWATER MONITORING AND ANALYTICAL DATA SUMMARY

Potomac River Generating Station
1400 North Royal St
Alexandria, VA

Well ID	Date	Top of Casing (ft)	Depth to Water (DTW) (ft)	Depth to LNAPL (ft)	LNAPL Thickness (ft)	Volume of LNAPL Recovered (gal)	Depth to Bottom (DTB) - Measured Depth (ft)	Groundwater Elevation (ft)	Gauging Time	Benzene (µg/L)	Toluene (µg/L)	Ethylbenzene (µg/L)	Xylenes, Total (µg/L)	Methyl tert-butyl ether (µg/L)	tert-Butyl alcohol (µg/L)	1,2-Dibromoethane (µg/L)	1,2-Dichloroethane (µg/L)	Naphthalene (µg/L)	TPH-GRO (µg/L)	TPH-DRO - Silica Gel (µg/L)	TPH-DRO (µg/L)	Comments
MW/RW-31	08/21/2017	31.42	31.30	-	-	-	-	0.12	9:24	-	-	-	-	-	-	-	-	-	-	-	-	pump in well
MW/RW-31	08/28/2017	31.42	31.05	-	-	-	31.05	0.37	9:41	-	-	-	-	-	-	-	-	-	-	-	-	pump in well
MW/RW-31	08/31/2017	31.42	33.02	-	-	-	33.73	-1.60	9:05	-	-	-	-	-	-	-	-	-	-	-	3,770	pump in well
MW/RW-31	09/20/2017	31.42	31.42	-	-	-	-	0.00	10:00	-	-	-	-	-	-	-	-	-	-	-	-	pump in well
MW/RW-31	10/17/2017	31.42	31.05	-	-	-	-	0.37	11:22	-	-	-	-	-	-	-	-	-	-	-	-	pump in well
MW/RW-31	11/28/2017	31.42	NR	-	-	-	29.40	-	11:30	-	-	-	-	-	-	-	-	-	-	-	-	pump in well
MW/RW-31	11/30/2017	31.42	NR	-	-	-	-	-	11:00	-	-	-	-	-	-	-	-	-	-	-	167	pump in well
MW/RW-31	12/05/2017	31.42	31.70	-	-	-	29.20	-0.28	12:00	-	-	-	-	-	-	-	-	-	-	-	-	pump in well
MW/RW-31	01/26/2018	31.42	OBST	-	-	-	29.95	-	12:30	-	-	-	-	-	-	-	-	-	-	-	-	pump in well
MW/RW-31	02/20/2018	31.42	OBST	-	-	-	28.65	-	11:15	-	-	-	-	-	-	-	-	-	-	-	180	pump in well
MW/RW-31	03/06/2018	31.42	27.27	-	-	-	-	4.15	12:27	-	-	-	-	-	-	-	-	-	-	-	-	pump in well
MW/RW-31	03/29/2018	31.42	26.68	-	-	-	-	4.74	10:20	-	-	-	-	-	-	-	-	-	-	-	-	pump in well
MW/RW-31	04/11/2018	31.42	27.73	-	-	-	-	3.69	11:30	-	-	-	-	-	-	-	-	-	-	-	-	
MW/RW-31	04/23/2018	31.42	27.53	-	-	-	-	3.89	8:58	-	-	-	-	-	-	-	-	-	-	-	-	
MW/RW-31	05/03/2018	31.42	27.35	-	-	-	-	4.07	9:22	-	-	-	-	-	-	-	-	-	-	-	-	
MW/RW-31	05/21/2018	31.42	25.83	-	-	-	33.72	5.59	13:53	-	-	-	-	-	-	-	-	-	-	-	-	
MW/RW-31	05/22/2018	31.42	25.96	-	-	-	33.72	5.46	9:36	-	-	-	-	-	-	-	-	-	-	-	1,010	
MW/RW-31	06/12/2018	31.42	25.60	-	-	-	-	5.82	10:40	-	-	-	-	-	-	-	-	-	-	-	-	
MW/RW-31	06/26/2018	31.42	26.33	-	-	-	33.65	5.09	10:17	-	-	-	-	-	-	-	-	-	-	-	-	
MW/RW-31	07/02/2018	31.42	26.53	-	-	-	-	4.89	11:08	-	-	-	-	-	-	-	-	-	-	-	-	
MW/RW-31	07/17/2018	31.42	26.70	-	-	-	-	4.72	10:22	-	-	-	-	-	-	-	-	-	-	-	-	
MW/RW-31	07/30/2018	31.42	25.89	-	-	-	-	5.53	11:15	-	-	-	-	-	-	-	-	-	-	-	-	
MW/RW-31	08/09/2018	31.42	25.98	-	-	-	-	5.44	-	-	-	-	-	-	-	-	-	-	-	-	-	
MW/RW-31	08/13/2018	31.42	25.36	-	-	-	36.34	6.06	12:22	-	-	-	-	-	-	-	-	-	-	-	-	
MW/RW-31	08/14/2018	31.42	25.55	-	-	-	33.70	5.87	9:58	-	-	-	-	-	-	-	-	-	-	-	320	
MW/RW-31	09/04/2018	31.42	25.53	-	-	-	-	5.89	10:33	-	-	-	-	-	-	-	-	-	-	-	-	
MW/RW-31	09/25/2018	31.42	24.77	-	-	-	-	6.65	13:16	-	-	-	-	-	-	-	-	-	-	-	-	
MW/RW-31	10/02/2018	31.42	24.66	-	-	-	-	6.76	12:00	-	-	-	-	-	-	-	-	-	-	-	-	
MW/RW-31	10/24/2018	31.42	25.89	-	-	-	-	5.53	9:41	-	-	-	-	-	-	-	-	-	-	-	-	
MW/RW-31	11/12/2018	31.42	24.46	-	-	-	33.75	6.96	13:21	-	-	-	-	-	-	-	-	-	-	-	-	
MW/RW-31	11/14/2018	31.42	24.39	-	-	-	33.75	7.03	9:44	-	-	-	-	-	-	-	-	-	-	-	240	
MW/RW-31	11/27/2018	31.42	23.94	-	-	-	-	7.48	10:08	-	-	-	-	-	-	-	-	-	-	-	-	
MW/RW-31	12/11/2018	31.42	24.96	-	-	-	-	6.46	11:26	-	-	-	-	-	-	-	-	-	-	-	-	
MW/RW-31	12/27/2018	31.42	24.78	-	-	-	-	6.64	-	-	-	-	-	-	-	-	-	-	-	-	-	
MW/RW-31	01/10/2019	31.42	24.82	-	-	-	-	6.60	9:56	-	-	-	-	-	-	-	-	-	-	-	-	

Table 3

HISTORICAL GROUNDWATER MONITORING AND ANALYTICAL DATA SUMMARY

Potomac River Generating Station
1400 North Royal St
Alexandria, VA

Well ID	Date	Top of Casing (ft)	Depth to Water (DTW) (ft)	Depth to LNAPL (ft)	LNAPL Thickness (ft)	Volume of LNAPL Recovered (gal)	Depth to Bottom (DTB) - Measured Depth (ft)	Groundwater Elevation (ft)	Gauging Time	Benzene (µg/L)	Toluene (µg/L)	Ethylbenzene (µg/L)	Xylenes, Total (µg/L)	Methyl tert-butyl ether (µg/L)	tert-Butyl alcohol (µg/L)	1,2-Dibromoethane (µg/L)	1,2-Dichloroethane (µg/L)	Naphthalene (µg/L)	TPH-GRO (µg/L)	TPH-DRO - Silica Gel (µg/L)	TPH-DRO (µg/L)	Comments
MW/RW-31	01/24/2019	31.42	23.50	-	-	-	-	7.92	8:53	-	-	-	-	-	-	-	-	-	-	-	-	
MW/RW-31	02/11/2019	31.42	24.88	-	-	-	34.28	6.54	13:36	-	-	-	-	-	-	-	-	-	-	-	-	
MW/RW-31	02/14/2019	31.42	24.99	-	-	-	33.69	6.43	11:55	-	-	-	-	-	-	-	-	-	-	-	120	
MW/RW-31	02/21/2019	31.42	23.98	-	-	-	34.25	7.44	10:07	-	-	-	-	-	-	-	-	-	-	-	-	
MW/RW-31	03/07/2019	31.42	24.77	-	-	-	-	6.65	11:22	-	-	-	-	-	-	-	-	-	-	-	-	
MW/RW-31	03/19/2019	31.42	24.83	-	-	-	-	6.59	13:21	-	-	-	-	-	-	-	-	-	-	-	-	
MW/RW-31	04/02/2019	31.42	24.85	-	-	-	-	6.57	12:05	-	-	-	-	-	-	-	-	-	-	-	-	
MW/RW-31	04/22/2019	31.42	24.67	-	-	-	-	6.75	11:09	-	-	-	-	-	-	-	-	-	-	-	-	
MW/RW-31	05/06/2019	31.42	24.59	-	-	-	-	6.83	9:45	-	-	-	-	-	-	-	-	-	-	-	-	
MW/RW-31	05/20/2019	31.42	24.57	-	-	-	34.54	6.85	10:50	-	-	-	-	-	-	-	-	-	-	-	-	
MW/RW-31	05/21/2019	31.42	24.78	-	-	-	-	6.64	9:25	-	-	-	-	-	-	-	-	-	-	-	320	
MW/RW-31	06/04/2019	31.42	25.17	-	-	-	-	6.25	10:36	-	-	-	-	-	-	-	-	-	-	-	-	
MW/RW-31	06/18/2019	31.42	24.67	-	-	-	-	6.75	10:25	-	-	-	-	-	-	-	-	-	-	-	-	
MW-33	08/08/2014	30.88	27.91	-	-	-	35.41	2.97	-	-	-	-	-	-	-	-	-	-	-	-	-	
MW-33	08/11/2014	30.88	27.41	-	-	-	-	3.47	-	-	-	-	-	-	-	-	-	-	-	-	-	
MW-33	08/15/2014	30.88	26.98	-	-	-	34.45	3.90	-	-	-	-	-	-	-	-	-	-	-	-	440	
MW-33	08/18/2014	30.88	26.76	-	-	-	-	4.12	-	-	-	-	-	-	-	-	-	-	-	-	-	
MW-33	08/25/2014	30.88	26.47	-	-	-	-	4.41	-	-	-	-	-	-	-	-	-	-	-	-	-	
MW-33	09/02/2014	30.88	26.87	-	-	-	-	4.01	-	-	-	-	-	-	-	-	-	-	-	-	-	
MW-33	09/15/2014	30.88	26.73	-	-	-	-	4.15	-	-	-	-	-	-	-	-	-	-	-	-	-	
MW-33	09/22/2014	30.88	26.59	-	-	-	-	4.29	-	-	-	-	-	-	-	-	-	-	-	-	-	
MW-33	10/01/2014	30.88	26.79	-	-	-	34.47	4.09	-	-	-	-	-	-	-	-	-	-	-	-	-	
MW-33	10/10/2014	30.88	26.60	-	-	-	-	4.28	-	-	-	-	-	-	-	-	-	-	-	-	-	
MW-33	10/20/2014	30.88	26.96	-	-	-	34.47	3.92	-	-	-	-	-	-	-	-	-	-	-	-	-	
MW-33	10/23/2014	30.88	NR	-	-	-	-	-	-	<0.5	<0.5	<0.5	<0.5	<0.5	<2	<0.5	<0.5	<0.02	<20	-	<45	
MW-33	02/24/2015	30.88	26.99	-	-	-	-	3.89	13:05	-	-	-	-	-	-	-	-	-	-	-	-	
MW-33	02/25/2015	30.88	27.03	-	-	-	34.45	3.85	10:08	<0.5	<0.5	<0.5	<0.5	<0.5	<2	<0.5	<0.5	<0.03	<20	-	<45	
MW-33	05/11/2015	30.88	26.22	-	-	-	34.40	4.66	14:54	-	-	-	-	-	-	-	-	-	-	-	-	
MW-33	05/13/2015	30.88	26.90	-	-	-	34.40	3.98	9:45	<0.5	<0.5	<0.5	<0.5	<0.5	<2	<0.5	<0.5	<0.1	<20	-	<45	
MW-33	08/04/2015	30.88	25.91	-	-	-	34.39	4.97	12:14	-	-	-	-	-	-	-	-	-	-	-	-	
MW-33	08/05/2015	30.88	26.43	-	-	-	34.42	4.45	8:26	-	-	-	-	-	-	-	-	-	-	-	<45	
MW-33	12/01/2015	30.88	26.37	-	-	-	34.40	4.51	13:35	-	-	-	-	-	-	-	-	-	-	-	-	
MW-33	12/03/2015	30.88	NR	-	-	-	-	-	-	-	-	-	-	-	-	-	-	-	-	-	<45	
MW-33	03/14/2016	30.88	26.59	-	-	-	34.46	4.29	10:21	-	-	-	-	-	-	-	-	-	-	-	-	
MW-33	05/23/2016	30.88	26.58	-	-	-	34.40	4.30	10:49	-	-	-	-	-	-	-	-	-	-	-	-	

Table 3

HISTORICAL GROUNDWATER MONITORING AND ANALYTICAL DATA SUMMARY

Potomac River Generating Station
1400 North Royal St
Alexandria, VA

Well ID	Date	Top of Casing (ft)	Depth to Water (DTW) (ft)	Depth to LNAPL (ft)	LNAPL Thickness (ft)	Volume of LNAPL Recovered (gal)	Depth to Bottom (DTB) - Measured Depth (ft)	Groundwater Elevation (ft)	Gauging Time	Benzene (µg/L)	Toluene (µg/L)	Ethylbenzene (µg/L)	Xylenes, Total (µg/L)	Methyl tert-butyl ether (µg/L)	tert-Butyl alcohol (µg/L)	1,2-Dibromoethane (µg/L)	1,2-Dichloroethane (µg/L)	Naphthalene (µg/L)	TPH-GRO (µg/L)	TPH-DRO - Silica Gel (µg/L)	TPH-DRO (µg/L)	Comments
MW-33	08/24/2016	30.88	26.80	-	-	-	34.40	4.08	9:35	-	-	-	-	-	-	-	-	-	-	-	-	
MW-33	11/28/2016	30.88	27.11	-	-	-	34.36	3.77	8:25	-	-	-	-	-	-	-	-	-	-	-	-	
MW-33	11/29/2016	30.88	26.87	-	-	-	34.40	4.01	11:15	-	-	-	-	-	-	-	-	-	-	-	<45	
MW-33	02/21/2017	30.88	27.42	-	-	-	34.50	3.46	12:32	-	-	-	-	-	-	-	-	-	-	-	-	
MW-33	05/22/2017	30.88	26.30	-	-	-	34.40	4.58	13:08	-	-	-	-	-	-	-	-	-	-	-	-	
MW-33	08/28/2017	30.88	32.85	-	-	-	34.42	-1.97	9:46	-	-	-	-	-	-	-	-	-	-	-	-	
MW-33	08/30/2017	30.88	32.54	-	-	-	34.45	-1.66	14:58	-	-	-	-	-	-	-	-	-	-	-	-	
MW-33	11/28/2017	30.88	30.31	-	-	-	34.41	0.57	11:43	-	-	-	-	-	-	-	-	-	-	-	-	
MW-33	11/29/2017	30.88	30.17	-	-	-	34.47	0.71	11:34	-	-	-	-	-	-	-	-	-	-	-	<83	
MW-33	02/20/2018	30.88	27.65	-	-	-	36.16	3.23	10:29	-	-	-	-	-	-	-	-	-	-	-	-	
MW-33	05/21/2018	30.88	25.86	-	-	-	-	5.02	13:50	-	-	-	-	-	-	-	-	-	-	-	-	
MW-33	08/13/2018	30.88	27.60	-	-	-	37.01	3.28	12:17	-	-	-	-	-	-	-	-	-	-	-	-	
MW-33	11/12/2018	30.88	25.33	-	-	-	-	5.55	13:25	-	-	-	-	-	-	-	-	-	-	-	-	
MW-33	11/14/2018	30.88	25.76	-	-	-	34.43	5.12	9:35	-	-	-	-	-	-	-	-	-	-	-	<53	
MW-33	02/11/2019	30.88	25.73	-	-	-	35.08	5.15	13:18	-	-	-	-	-	-	-	-	-	-	-	-	
MW-33	05/20/2019	30.88	25.14	-	-	-	35.44	5.74	10:57	-	-	-	-	-	-	-	-	-	-	-	-	
MW-51S	08/08/2014	30.81	21.15	-	-	-	25.27	9.66	-	-	-	-	-	-	-	-	-	-	-	-	-	
MW-51S	08/11/2014	30.81	21.27	-	-	-	-	9.54	-	-	-	-	-	-	-	-	-	-	-	-	-	
MW-51S	08/15/2014	30.81	21.17	-	-	-	25.30	9.64	-	-	-	-	-	-	-	-	-	-	-	-	1,590	
MW-51S	08/18/2014	30.81	21.23	-	-	-	-	9.58	-	-	-	-	-	-	-	-	-	-	-	-	-	
MW-51S	08/25/2014	30.81	21.34	-	-	-	-	9.47	-	-	-	-	-	-	-	-	-	-	-	-	-	
MW-51S	09/02/2014	30.81	21.38	-	-	-	-	9.43	-	-	-	-	-	-	-	-	-	-	-	-	-	
MW-51S	09/15/2014	30.81	21.46	-	-	-	-	9.35	-	-	-	-	-	-	-	-	-	-	-	-	-	
MW-51S	09/22/2014	30.81	21.48	-	-	-	-	9.33	-	-	-	-	-	-	-	-	-	-	-	-	-	
MW-51S	09/24/2014	30.81	21.49	-	-	-	-	9.32	-	-	-	-	-	-	-	-	-	-	-	-	-	
MW-51S	10/01/2014	30.81	21.32	21.32	TRACE	-	25.30	9.49	-	-	-	-	-	-	-	-	-	-	-	-	-	LNAPL NMB
MW-51S	10/10/2014	30.81	21.53	-	-	-	-	9.28	-	-	-	-	-	-	-	-	-	-	-	-	-	
MW-51S	10/13/2014	30.81	21.52	-	-	-	-	9.29	-	-	-	-	-	-	-	-	-	-	-	-	-	
MW-51S	10/20/2014	30.81	21.58	-	-	-	25.33	9.23	-	-	-	-	-	-	-	-	-	-	-	-	-	
MW-51S	10/22/2014	30.81	NR	-	-	-	-	-	-	-	-	-	-	-	-	-	-	-	-	-	8,400	
MW-51S	10/27/2014	30.81	21.64	-	-	-	-	9.17	-	-	-	-	-	-	-	-	-	-	-	-	-	
MW-51S	11/07/2014	30.81	21.53	-	-	-	-	9.28	-	-	-	-	-	-	-	-	-	-	-	-	-	
MW-51S	11/12/2014	30.81	21.66	-	-	-	-	9.15	-	-	-	-	-	-	-	-	-	-	-	-	-	
MW-51S	11/21/2014	30.81	21.73	-	-	-	-	9.08	-	-	-	-	-	-	-	-	-	-	-	-	-	
MW-51S	12/05/2014	30.81	21.64	-	-	-	-	9.17	-	-	-	-	-	-	-	-	-	-	-	-	-	

Table 3

HISTORICAL GROUNDWATER MONITORING AND ANALYTICAL DATA SUMMARY

Potomac River Generating Station
1400 North Royal St
Alexandria, VA

Well ID	Date	Top of Casing (ft)	Depth to Water (DTW) (ft)	Depth to LNAPL (ft)	LNAPL Thickness (ft)	Volume of LNAPL Recovered (gal)	Depth to Bottom (DTB) - Measured Depth (ft)	Groundwater Elevation (ft)	Gauging Time	Benzene (µg/L)	Toluene (µg/L)	Ethylbenzene (µg/L)	Xylenes, Total (µg/L)	Methyl tert-butyl ether (µg/L)	tert-Butyl alcohol (µg/L)	1,2-Dibromoethane (µg/L)	1,2-Dichloroethane (µg/L)	Naphthalene (µg/L)	TPH-GRO (µg/L)	TPH-DRO - Silica Gel (µg/L)	TPH-DRO (µg/L)	Comments
MW-51S	12/11/2014	30.81	21.72	-	-	-	-	9.09	-	-	-	-	-	-	-	-	-	-	-	-	-	
MW-51S	12/16/2014	30.81	21.78	-	-	-	-	9.03	-	-	-	-	-	-	-	-	-	-	-	-	-	
MW-51S	12/23/2014	30.81	21.83	-	-	-	-	8.98	-	-	-	-	-	-	-	-	-	-	-	-	-	
MW-51S	12/30/2014	30.81	21.87	-	-	-	-	8.94	-	-	-	-	-	-	-	-	-	-	-	-	-	
MW-51S	01/09/2015	30.81	21.89	-	-	-	-	8.92	-	-	-	-	-	-	-	-	-	-	-	-	-	
MW-51S	01/16/2015	30.81	21.80	-	-	-	-	9.01	-	-	-	-	-	-	-	-	-	-	-	-	-	
MW-51S	01/19/2015	30.81	21.87	-	-	-	-	8.94	-	-	-	-	-	-	-	-	-	-	-	-	-	
MW-51S	01/26/2015	30.81	21.82	-	-	-	-	8.99	-	-	-	-	-	-	-	-	-	-	-	-	-	
MW-51S	02/03/2015	30.81	22.00	-	-	-	25.21	8.81	-	-	-	-	-	-	-	-	-	-	-	-	-	
MW-51S	02/09/2015	30.81	21.92	-	-	-	-	8.89	-	-	-	-	-	-	-	-	-	-	-	-	-	
MW-51S	02/18/2015	30.81	21.92	-	-	-	-	8.89	-	-	-	-	-	-	-	-	-	-	-	-	-	
MW-51S	02/24/2015	30.81	21.96	-	-	-	25.33	8.85	16:00	-	-	-	-	-	-	-	-	-	-	-	-	
MW-51S	02/26/2015	30.81	NR	-	-	-	-	-	-	-	-	-	-	-	-	-	-	-	-	-	7,100	
MW-51S	03/11/2015	30.81	21.67	-	-	-	-	9.14	12:48	-	-	-	-	-	-	-	-	-	-	-	-	
MW-51S	03/18/2015	30.81	21.71	-	-	-	-	9.10	11:08	-	-	-	-	-	-	-	-	-	-	-	-	
MW-51S	03/26/2015	30.81	21.76	-	-	-	25.30	9.05	11:45	-	-	-	-	-	-	-	-	-	-	-	-	
MW-51S	04/02/2015	30.81	21.80	-	-	-	25.30	9.01	11:27	-	-	-	-	-	-	-	-	-	-	-	-	
MW-51S	04/08/2015	30.81	21.75	-	-	-	25.19	9.06	8:55	-	-	-	-	-	-	-	-	-	-	-	-	
MW-51S	04/13/2015	30.81	21.87	-	-	-	-	8.94	10:44	-	-	-	-	-	-	-	-	-	-	-	-	
MW-51S	04/23/2015	30.81	21.89	-	-	-	25.25	8.92	11:59	-	-	-	-	-	-	-	-	-	-	-	-	
MW-51S	04/29/2015	30.81	21.88	-	-	-	25.25	8.93	14:26	-	-	-	-	-	-	-	-	-	-	-	-	
MW-51S	05/04/2015	30.81	21.89	-	-	-	-	8.92	11:43	-	-	-	-	-	-	-	-	-	-	-	-	
MW-51S	05/11/2015	30.81	21.93	-	-	-	24.50	8.88	10:45	-	-	-	-	-	-	-	-	-	-	-	-	
MW-51S	05/13/2015	30.81	21.95	-	-	-	-	8.86	10:00	-	-	-	-	-	-	-	-	-	-	-	17,000	
MW-51S	05/21/2015	30.81	21.68	-	-	-	25.35	9.13	12:12	-	-	-	-	-	-	-	-	-	-	-	-	
MW-51S	05/28/2015	30.81	21.93	-	-	-	25.30	8.88	11:47	-	-	-	-	-	-	-	-	-	-	-	-	
MW-51S	06/09/2015	30.81	21.85	-	-	-	-	8.96	10:34	-	-	-	-	-	-	-	-	-	-	-	-	
MW-51S	06/16/2015	30.81	21.79	-	-	-	-	9.02	11:27	-	-	-	-	-	-	-	-	-	-	-	-	
MW-51S	06/26/2015	30.81	21.62	-	-	-	-	9.19	10:35	-	-	-	-	-	-	-	-	-	-	-	-	
MW-51S	07/08/2015	30.81	21.33	-	-	-	-	9.48	11:40	-	-	-	-	-	-	-	-	-	-	-	-	
MW-51S	07/13/2015	30.81	21.62	-	-	-	-	9.19	9:41	-	-	-	-	-	-	-	-	-	-	-	-	
MW-51S	07/20/2015	30.81	21.57	-	-	-	-	9.24	9:19	-	-	-	-	-	-	-	-	-	-	-	-	
MW-51S	07/28/2015	30.81	21.37	-	-	-	25.35	9.44	11:29	-	-	-	-	-	-	-	-	-	-	-	-	
MW-51S	08/04/2015	30.81	21.21	-	-	-	25.30	9.60	12:02	-	-	-	-	-	-	-	-	-	-	-	-	
MW-51S	08/05/2015	30.81	21.25	-	-	-	25.30	9.56	9:12	-	-	-	-	-	-	-	-	-	-	-	11,000	

Table 3

HISTORICAL GROUNDWATER MONITORING AND ANALYTICAL DATA SUMMARY

Potomac River Generating Station
1400 North Royal St
Alexandria, VA

Well ID	Date	Top of Casing (ft)	Depth to Water (DTW) (ft)	Depth to LNAPL (ft)	LNAPL Thickness (ft)	Volume of LNAPL Recovered (gal)	Depth to Bottom (DTB) - Measured Depth (ft)	Groundwater Elevation (ft)	Gauging Time	Benzene (µg/L)	Toluene (µg/L)	Ethylbenzene (µg/L)	Xylenes, Total (µg/L)	Methyl tert-butyl ether (µg/L)	tert-Butyl alcohol (µg/L)	1,2-Dibromoethane (µg/L)	1,2-Dichloroethane (µg/L)	Naphthalene (µg/L)	TPH-GRO (µg/L)	TPH-DRO - Silica Gel (µg/L)	TPH-DRO (µg/L)	Comments
MW-51S	08/11/2015	30.81	21.28	-	-	-	25.31	9.53	10:14	-	-	-	-	-	-	-	-	-	-	-	-	
MW-51S	08/18/2015	30.81	21.22	-	-	-	-	9.59	10:19	-	-	-	-	-	-	-	-	-	-	-	-	
MW-51S	08/24/2015	30.81	21.27	-	-	-	-	9.54	10:30	-	-	-	-	-	-	-	-	-	-	-	-	
MW-51S	09/02/2015	30.81	21.35	-	-	-	25.30	9.46	9:54	-	-	-	-	-	-	-	-	-	-	-	-	
MW-51S	09/09/2015	30.81	21.42	-	-	-	25.32	9.39	10:32	-	-	-	-	-	-	-	-	-	-	-	-	
MW-51S	09/17/2015	30.81	21.52	-	-	-	25.43	9.29	10:32	-	-	-	-	-	-	-	-	-	-	-	-	
MW-51S	09/23/2015	30.81	21.48	-	-	-	-	9.33	10:53	-	-	-	-	-	-	-	-	-	-	-	-	
MW-51S	09/28/2015	30.81	21.56	-	-	-	25.30	9.25	9:44	-	-	-	-	-	-	-	-	-	-	-	-	
MW-51S	10/05/2015	30.81	21.55	-	-	-	25.61	9.26	9:21	-	-	-	-	-	-	-	-	-	-	-	-	
MW-51S	11/10/2015	30.81	21.67	-	-	-	-	9.14	13:14	-	-	-	-	-	-	-	-	-	-	-	-	
MW-51S	12/01/2015	30.81	21.80	-	-	-	25.30	9.01	10:48	-	-	-	-	-	-	-	-	-	-	-	-	
MW-51S	12/02/2015	30.81	NR	-	-	-	-	-	-	-	-	-	-	-	-	-	-	-	-	-	14,000	
MW-51S	01/27/2016	30.81	21.95	-	-	-	-	8.86	10:36	-	-	-	-	-	-	-	-	-	-	-	-	
MW-51S	02/15/2016	30.81	21.31	-	-	-	-	9.50	10:18	-	-	-	-	-	-	-	-	-	-	-	-	
MW-51S	03/14/2016	30.81	21.23	-	-	-	25.30	9.58	12:45	-	-	-	-	-	-	-	-	-	-	-	-	
MW-51S	03/15/2016	30.81	NR	-	-	-	-	-	-	-	-	-	-	-	-	-	-	-	-	-	67,000	
MW-51S	04/21/2016	30.81	22.04	-	-	-	25.30	8.77	10:58	-	-	-	-	-	-	-	-	-	-	-	27,000	
MW-51S	05/23/2016	30.81	21.93	-	-	-	25.21	8.88	11:20	-	-	-	-	-	-	-	-	-	-	-	-	
MW-51S	05/24/2016	30.81	21.77	-	-	-	25.28	9.04	10:08	-	-	-	-	-	-	-	-	-	-	-	11,000	
MW-51S	06/21/2016	30.81	22.20	-	-	-	-	8.61	11:00	-	-	-	-	-	-	-	-	-	-	-	-	
MW-51S	07/21/2016	30.81	21.27	-	-	-	-	9.54	11:08	-	-	-	-	-	-	-	-	-	-	-	-	
MW-51S	08/24/2016	30.81	21.89	-	-	-	25.30	8.92	10:45	-	-	-	-	-	-	-	-	-	-	-	-	
MW-51S	08/25/2016	30.81	21.60	-	-	-	25.45	9.21	11:05	-	-	-	-	-	-	-	-	-	-	-	15,000	
MW-51S	11/28/2016	30.81	22.23	-	-	-	25.25	8.58	9:25	-	-	-	-	-	-	-	-	-	-	-	-	
MW-51S	11/29/2016	30.81	22.37	-	-	-	25.35	8.44	9:51	-	-	-	-	-	-	-	-	-	-	-	19,000	
MW-51S	02/21/2017	30.81	22.51	-	-	-	25.30	8.30	11:25	9	<0.5	12	3	-	-	-	-	1 J	-	-	68,000	
MW-51S	03/28/2017	30.81	23.00	-	-	-	25.38	7.81	15:20	-	-	-	-	-	-	-	-	-	-	-	-	
MW-51S	03/29/2017	32.99	25.53	-	-	-	26.93	7.46	12:13	-	-	-	-	-	-	-	-	-	-	-	-	
MW-51S	04/18/2017	32.99	26.83	-	-	-	26.92	6.16	11:26	-	-	-	-	-	-	-	-	-	-	-	-	
MW-51S	05/22/2017	32.99	23.05	-	-	-	26.90	9.94	10:21	-	-	-	-	-	-	-	-	-	-	-	-	
MW-51S	05/24/2017	32.99	21.37	-	-	-	26.92	11.62	9:12	-	-	-	-	-	-	-	-	-	-	-	36,000	
MW-51S	06/22/2017	32.99	26.82	-	-	-	27.67	6.17	11:36	-	-	-	-	-	-	-	-	-	-	-	-	
MW-51S	07/19/2017	32.99	26.83	-	-	-	27.07	6.16	11:23	-	-	-	-	-	-	-	-	-	-	-	-	
MW-51S	08/21/2017	32.99	22.67	-	-	-	27.22	10.32	9:08	-	-	-	-	-	-	-	-	-	-	-	-	
MW-51S	08/28/2017	32.99	22.90	-	-	-	27.25	10.09	11:35	-	-	-	-	-	-	-	-	-	-	-	-	

Table 3

HISTORICAL GROUNDWATER MONITORING AND ANALYTICAL DATA SUMMARY

Potomac River Generating Station
1400 North Royal St
Alexandria, VA

Well ID	Date	Top of Casing (ft)	Depth to Water (DTW) (ft)	Depth to LNAPL (ft)	LNAPL Thickness (ft)	Volume of LNAPL Recovered (gal)	Depth to Bottom (DTB) - Measured Depth (ft)	Groundwater Elevation (ft)	Gauging Time	Benzene (µg/L)	Toluene (µg/L)	Ethylbenzene (µg/L)	Xylenes, Total (µg/L)	Methyl tert-butyl ether (µg/L)	tert-Butyl alcohol (µg/L)	1,2-Dibromoethane (µg/L)	1,2-Dichloroethane (µg/L)	Naphthalene (µg/L)	TPH-GRO (µg/L)	TPH-DRO - Silica Gel (µg/L)	TPH-DRO (µg/L)	Comments
MW-51S	08/29/2017	32.99	22.91	-	-	-	-	10.08	11:40	-	-	-	-	-	-	-	-	<2.0	-	448	25,600	
MW-51S	09/20/2017	32.99	23.12	-	-	-	-	9.87	9:43	-	-	-	-	-	-	-	-	-	-	-	-	
MW-51S	10/17/2017	32.99	23.47	-	-	-	-	9.52	11:04	-	-	-	-	-	-	-	-	-	-	-	-	
MW-51S	11/28/2017	32.99	23.61	-	-	-	27.18	9.38	13:57	-	-	-	-	-	-	-	-	-	-	-	-	
MW-51S	11/29/2017	32.99	23.68	-	-	-	27.15	9.31	11:59	-	-	-	-	-	-	-	-	-	-	15200	17,200	
MW-51S	01/18/2018	32.99	NR	-	-	-	-	-	-	-	-	-	-	-	-	-	-	-	-	422	12,400	
MW-51S	01/18/2018	32.99	NR	-	-	-	-	-	-	-	-	-	-	-	-	-	-	-	-	10,500	12,800	
MW-51S	01/18/2018	32.99	NR	-	-	-	-	-	-	-	-	-	-	-	-	-	-	-	-	2,130	12,800	
MW-51S	01/26/2018	32.99	24.73	-	-	-	-	8.26	11:24	-	-	-	-	-	-	-	-	-	-	-	-	
MW-51S	02/20/2018	32.99	23.33	-	-	-	27.17	9.66	12:25	-	-	-	-	-	-	-	-	-	-	-	-	
MW-51S	02/22/2018	32.99	23.36	-	-	-	27.22	9.63	11:19	-	-	-	-	-	-	-	-	-	-	313	20,600	
MW-51S	03/06/2018	32.99	23.35	-	-	-	-	9.64	11:28	-	-	-	-	-	-	-	-	-	-	-	-	
MW-51S	03/29/2018	32.99	23.32	-	-	-	-	9.67	9:50	-	-	-	-	-	-	-	-	-	-	-	-	
MW-51S	04/11/2018	32.99	23.46	-	-	-	-	9.53	11:05	-	-	-	-	-	-	-	-	-	-	-	-	
MW-51S	04/23/2018	32.99	23.42	-	-	-	-	9.57	9:23	-	-	-	-	-	-	-	-	-	-	-	-	
MW-51S	05/03/2018	32.99	23.40	-	-	-	-	9.59	9:28	-	-	-	-	-	-	-	-	-	-	-	-	
MW-51S	05/03/2018	31.00	21.63	-	-	-	-	9.37	-	-	-	-	-	-	-	-	-	-	-	-	-	
MW-51S	05/21/2018	31.00	21.60	-	-	-	25.37	9.40	9:49	-	-	-	-	-	-	-	-	-	-	-	12,100	
MW-51S	05/24/2018	31.00	21.52	-	-	-	-	9.48	8:09	-	-	-	-	-	-	-	-	-	-	-	-	
MW-51S	06/12/2018	31.00	21.42	-	-	-	-	9.58	10:30	-	-	-	-	-	-	-	-	-	-	-	-	
MW-51S	06/26/2018	31.00	21.29	-	-	-	25.29	9.71	9:45	-	-	-	-	-	-	-	-	-	-	-	-	
MW-51S	07/02/2018	31.00	21.37	-	-	-	-	9.63	10:52	-	-	-	-	-	-	-	-	-	-	-	-	
MW-51S	07/17/2018	31.00	21.42	-	-	-	-	9.58	9:38	-	-	-	-	-	-	-	-	-	-	-	-	
MW-51S	07/30/2018	31.00	20.41	-	-	-	-	10.59	10:17	-	-	-	-	-	-	-	-	-	-	-	-	
MW-51S	08/09/2018	31.00	20.73	-	-	-	-	10.27	-	-	-	-	-	-	-	-	-	-	-	-	-	
MW-51S	08/13/2018	31.00	20.78	-	-	-	25.40	10.22	12:17	-	-	-	-	-	-	-	-	-	-	-	-	
MW-51S	08/15/2018	31.00	20.73	-	-	-	26.96	10.27	10:14	-	-	-	-	-	-	-	-	-	-	-	25,000	
MW-51S	09/04/2018	31.00	20.27	-	-	-	-	10.73	9:42	-	-	-	-	-	-	-	-	-	-	-	-	
MW-51S	09/25/2018	31.00	20.46	-	-	-	-	10.54	13:01	-	-	-	-	-	-	-	-	-	-	-	-	
MW-51S	10/02/2018	31.00	20.55	-	-	-	25.38	10.45	11:44	-	-	-	-	-	-	-	-	-	-	-	-	
MW-51S	10/09/2018	31.00	20.66	-	-	-	25.35	10.34	12:00	-	-	-	-	-	-	-	-	-	-	-	-	
MW-51S	10/25/2018	31.00	27.18	-	-	-	27.54	-	9:47	-	-	-	-	-	-	-	-	-	-	-	-	See Notes
MW-51S	11/12/2018	32.98	22.28	-	-	-	-	10.70	10:33	-	-	-	-	-	-	-	-	-	-	-	-	
MW-51S	11/13/2018	32.98	22.19	-	-	-	-	10.79	12:35	-	-	-	-	-	-	-	-	-	-	-	6,600	
MW-51S	11/27/2018	32.98	21.90	-	-	-	-	11.08	9:26	-	-	-	-	-	-	-	-	-	-	-	-	

Table 3

HISTORICAL GROUNDWATER MONITORING AND ANALYTICAL DATA SUMMARY

Potomac River Generating Station
1400 North Royal St
Alexandria, VA

Well ID	Date	Top of Casing (ft)	Depth to Water (DTW) (ft)	Depth to LNAPL (ft)	LNAPL Thickness (ft)	Volume of LNAPL Recovered (gal)	Depth to Bottom (DTB) - Measured Depth (ft)	Groundwater Elevation (ft)	Gauging Time	Benzene (µg/L)	Toluene (µg/L)	Ethylbenzene (µg/L)	Xylenes, Total (µg/L)	Methyl tert-butyl ether (µg/L)	tert-Butyl alcohol (µg/L)	1,2-Dibromoethane (µg/L)	1,2-Dichloroethane (µg/L)	Naphthalene (µg/L)	TPH-GRO (µg/L)	TPH-DRO - Silica Gel (µg/L)	TPH-DRO (µg/L)	Comments
MW-51S	12/11/2018	32.98	22.46	-	-	-	-	10.52	9:31	-	-	-	-	-	-	-	-	-	-	-	-	
MW-51S	12/27/2018	32.98	22.23	-	-	-	-	10.75	-	-	-	-	-	-	-	-	-	-	-	-	-	
MW-51S	01/10/2019	32.98	22.44	-	-	-	-	10.54	9:49	-	-	-	-	-	-	-	-	-	-	-	-	
MW-51S	01/24/2019	32.98	22.30	-	-	-	-	10.68	13:55	-	-	-	-	-	-	-	-	-	-	-	-	
MW-51S	02/11/2019	32.98	22.60	-	-	-	OBST	10.38	11:50	-	-	-	-	-	-	-	-	-	-	-	-	
MW-51S	02/14/2019	31.00	21.28	-	-	-	-	9.72	14:00	-	-	-	-	-	-	-	-	-	-	-	2,100	
MW-51S	02/21/2019	32.98	22.73	-	-	-	-	10.25	9:40	-	-	-	-	-	-	-	-	-	-	-	-	
MW-51S	03/07/2019	32.98	22.58	-	-	-	-	10.40	9:10	-	-	-	-	-	-	-	-	-	-	-	-	
MW-51S	03/19/2019	32.98	23.10	-	-	-	-	9.88	9:09	-	-	-	-	-	-	-	-	-	-	-	-	
MW-51S	04/02/2019	32.98	22.67	-	-	-	-	10.31	9:25	-	-	-	-	-	-	-	-	-	-	-	-	
MW-51S	04/22/2019	32.98	22.85	-	-	-	-	10.13	9:46	-	-	-	-	-	-	-	-	-	-	-	-	
MW-51S	05/06/2019	32.98	23.08	-	-	-	-	9.90	9:04	-	-	-	-	-	-	-	-	-	-	-	-	
MW-51S	05/20/2019	32.98	22.87	-	-	-	27.17	10.11	11:00	-	-	-	-	-	-	-	-	-	-	-	-	
MW-51S	05/22/2019	32.98	22.91	-	-	-	-	10.07	9:23	-	-	-	-	-	-	-	-	-	-	-	5,200	
MW-51S	06/04/2019	32.98	22.99	-	-	-	-	9.99	9:50	-	-	-	-	-	-	-	-	-	-	-	-	
MW-51S	06/18/2019	32.98	22.97	-	-	-	-	10.01	9:25	-	-	-	-	-	-	-	-	-	-	-	-	
MW/RW-51	07/25/2014	30.97	27.25	-	-	-	35.95	3.72	-	-	-	-	-	-	-	-	-	-	-	-	-	
MW/RW-51	08/08/2014	30.97	27.00	27.00	TRACE	-	36.48	3.97	-	-	-	-	-	-	-	-	-	-	-	-	-	LNAPL NMB
MW/RW-51	08/11/2014	30.97	26.70	-	-	-	-	4.27	-	-	-	-	-	-	-	-	-	-	-	-	1,180	
MW/RW-51	08/13/2014	30.97	NR	-	-	-	-	-	-	-	-	-	-	-	-	-	-	-	-	-	1,650	
MW/RW-51	08/15/2014	30.97	27.30	-	-	-	-	3.67	-	-	-	-	-	-	-	-	-	-	-	-	-	
MW/RW-51	08/16/2014	30.97	26.99	26.99	TRACE	-	34.65	3.98	-	-	-	-	-	-	-	-	-	-	-	-	281,000	LNAPL NMB
MW/RW-51	08/18/2014	30.97	26.94	26.94	TRACE	-	-	4.03	-	-	-	-	-	-	-	-	-	-	-	-	-	LNAPL NMB
MW/RW-51	08/25/2014	30.97	26.59	26.59	TRACE	-	-	4.38	-	-	-	-	-	-	-	-	-	-	-	-	-	LNAPL NMB
MW/RW-51	09/02/2014	30.97	26.93	26.93	TRACE	-	-	4.04	-	-	-	-	-	-	-	-	-	-	-	-	-	LNAPL NMB
MW/RW-51	09/15/2014	30.97	26.88	26.85	0.03	TRACE	-	4.12	-	-	-	-	-	-	-	-	-	-	-	-	-	
MW/RW-51	09/22/2014	30.97	26.83	26.80	0.03	TRACE	-	4.17	-	-	-	-	-	-	-	-	-	-	-	-	-	
MW/RW-51	09/24/2014	30.97	27.19	27.15	0.04	-	-	3.82	-	-	-	-	-	-	-	-	-	-	-	-	-	LNAPL NMB
MW/RW-51	10/01/2014	30.97	26.93	26.93	TRACE	-	36.15	4.04	-	-	-	-	-	-	-	-	-	-	-	-	-	LNAPL NMB
MW/RW-51	10/10/2014	30.97	26.84	26.81	0.03	-	-	4.16	-	-	-	-	-	-	-	-	-	-	-	-	-	LNAPL NMB
MW/RW-51	10/13/2014	30.97	27.01	26.94	0.07	-	-	4.02	-	-	-	-	-	-	-	-	-	-	-	-	-	LNAPL NMB
MW/RW-51	10/20/2014	30.97	27.05	27.03	0.02	TRACE	-	3.94	-	-	-	-	-	-	-	-	-	-	-	-	-	
MW/RW-51	10/27/2014	30.97	27.16	27.12	0.04	TRACE	-	3.85	-	-	-	-	-	-	-	-	-	-	-	-	-	
MW/RW-51	11/07/2014	30.97	27.11	27.07	0.04	TRACE	-	3.90	-	-	-	-	-	-	-	-	-	-	-	-	-	
MW/RW-51	11/12/2014	30.97	26.92	26.90	0.02	TRACE	-	4.07	-	-	-	-	-	-	-	-	-	-	-	-	-	

Table 3

HISTORICAL GROUNDWATER MONITORING AND ANALYTICAL DATA SUMMARY

Potomac River Generating Station
1400 North Royal St
Alexandria, VA

Well ID	Date	Top of Casing (ft)	Depth to Water (DTW) (ft)	Depth to LNAPL (ft)	LNAPL Thickness (ft)	Volume of LNAPL Recovered (gal)	Depth to Bottom (DTB) - Measured Depth (ft)	Groundwater Elevation (ft)	Gauging Time	Benzene (µg/L)	Toluene (µg/L)	Ethylbenzene (µg/L)	Xylenes, Total (µg/L)	Methyl tert-butyl ether (µg/L)	tert-Butyl alcohol (µg/L)	1,2-Dibromoethane (µg/L)	1,2-Dichloroethane (µg/L)	Naphthalene (µg/L)	TPH-GRO (µg/L)	TPH-DRO - Silica Gel (µg/L)	TPH-DRO (µg/L)	Comments
MW/RW-51	11/21/2014	30.97	27.57	27.50	0.07	TRACE	-	3.46	-	-	-	-	-	-	-	-	-	-	-	-	-	
MW/RW-51	11/26/2014	30.97	27.20	27.17	0.03	TRACE	-	3.80	-	-	-	-	-	-	-	-	-	-	-	-	-	
MW/RW-51	12/05/2014	30.97	26.98	26.96	0.02	TRACE	-	4.01	-	-	-	-	-	-	-	-	-	-	-	-	-	
MW/RW-51	12/11/2014	30.97	26.88	26.87	0.01	TRACE	-	4.10	-	-	-	-	-	-	-	-	-	-	-	-	-	
MW/RW-51	12/16/2014	30.97	26.83	26.80	0.03	TRACE	-	4.17	-	-	-	-	-	-	-	-	-	-	-	-	-	
MW/RW-51	12/23/2014	30.97	26.83	26.83	TRACE	TRACE	-	4.14	-	-	-	-	-	-	-	-	-	-	-	-	-	
MW/RW-51	12/30/2014	30.97	27.28	27.22	0.06	TRACE	-	3.74	-	-	-	-	-	-	-	-	-	-	-	-	-	
MW/RW-51	01/09/2015	30.97	27.20	27.15	0.05	TRACE	-	3.81	-	-	-	-	-	-	-	-	-	-	-	-	-	
MW/RW-51	01/16/2015	30.97	26.95	26.91	0.04	TRACE	-	4.06	-	-	-	-	-	-	-	-	-	-	-	-	-	
MW/RW-51	01/19/2015	30.97	26.88	26.83	0.05	TRACE	-	4.13	-	-	-	-	-	-	-	-	-	-	-	-	-	
MW/RW-51	01/26/2015	30.97	26.98	26.92	0.06	TRACE	-	4.04	-	-	-	-	-	-	-	-	-	-	-	-	-	
MW/RW-51	02/03/2015	30.97	27.52	27.45	0.07	-	36.15	3.51	-	-	-	-	-	-	-	-	-	-	-	-	-	LNAPL NMB
MW/RW-51	02/09/2015	30.97	26.93	26.91	0.02	-	-	4.06	-	-	-	-	-	-	-	-	-	-	-	-	-	LNAPL NMB
MW/RW-51	02/18/2015	30.97	27.07	27.02	0.05	-	-	3.94	-	-	-	-	-	-	-	-	-	-	-	-	-	LNAPL NMB
MW/RW-51	02/24/2015	30.97	27.07	27.06	0.01	TRACE	-	3.91	13:46	-	-	-	-	-	-	-	-	-	-	-	-	
MW/RW-51	03/04/2015	30.97	27.24	27.17	0.07	-	-	3.79	14:25	-	-	-	-	-	-	-	-	-	-	-	-	LNAPL NMB
MW/RW-51	03/11/2015	30.97	26.68	26.65	0.03	-	-	4.32	12:51	-	-	-	-	-	-	-	-	-	-	-	-	LNAPL NMB
MW/RW-51	03/18/2015	30.97	26.94	26.84	0.10	-	-	4.12	11:11	-	-	-	-	-	-	-	-	-	-	-	-	LNAPL NMB
MW/RW-51	03/26/2015	30.97	26.74	26.60	0.14	-	36.10	4.35	11:50	-	-	-	-	-	-	-	-	-	-	-	-	LNAPL NMB
MW/RW-51	04/02/2015	30.97	27.78	27.75	0.03	-	36.05	3.22	11:46	-	-	-	-	-	-	-	-	-	-	-	-	LNAPL NMB
MW/RW-51	04/08/2015	30.97	27.15	27.02	0.13	-	36.11	3.93	9:00	-	-	-	-	-	-	-	-	-	-	-	-	LNAPL NMB
MW/RW-51	04/13/2015	30.97	27.09	26.98	0.11	-	-	3.98	10:47	-	-	-	-	-	-	-	-	-	-	-	-	LNAPL NMB
MW/RW-51	04/23/2015	30.97	26.42	26.35	0.07	-	36.05	4.61	12:17	-	-	-	-	-	-	-	-	-	-	-	-	LNAPL NMB
MW/RW-51	04/29/2015	30.97	26.71	26.60	0.11	-	36.00	4.36	14:39	-	-	-	-	-	-	-	-	-	-	-	-	LNAPL NMB
MW/RW-51	05/04/2015	30.97	26.54	26.48	0.06	-	-	4.48	11:46	-	-	-	-	-	-	-	-	-	-	-	-	LNAPL NMB
MW/RW-51	05/11/2015	30.97	26.44	26.40	0.04	-	-	4.57	15:00	-	-	-	-	-	-	-	-	-	-	-	-	LNAPL NMB
MW/RW-51	05/13/2015	30.97	27.31	27.10	0.21	0.03	-	3.84	12:35	-	-	-	-	-	-	-	-	-	-	-	-	
MW/RW-51	05/21/2015	30.97	26.74	26.71	0.03	-	-	4.26	12:10	-	-	-	-	-	-	-	-	-	-	-	-	LNAPL NMB
MW/RW-51	05/28/2015	30.97	27.10	26.95	0.15	-	36.05	4.00	11:58	-	-	-	-	-	-	-	-	-	-	-	-	LNAPL NMB
MW/RW-51	06/02/2015	30.97	26.85	26.82	0.03	-	-	4.15	13:07	-	-	-	-	-	-	-	-	-	-	-	-	LNAPL NMB
MW/RW-51	06/09/2015	30.97	26.75	26.72	0.03	-	-	4.25	10:37	-	-	-	-	-	-	-	-	-	-	-	-	LNAPL NMB
MW/RW-51	06/16/2015	30.97	26.57	26.54	0.03	-	-	4.43	11:30	-	-	-	-	-	-	-	-	-	-	-	-	LNAPL NMB
MW/RW-51	06/26/2015	30.97	26.44	26.31	0.13	-	36.00	4.64	11:23	-	-	-	-	-	-	-	-	-	-	-	-	LNAPL NMB
MW/RW-51	07/01/2015	30.97	25.86	25.85	0.01	-	-	5.12	12:30	-	-	-	-	-	-	-	-	-	-	-	-	LNAPL NMB
MW/RW-51	07/08/2015	30.97	26.28	26.05	0.23	0.05	-	4.89	11:54	-	-	-	-	-	-	-	-	-	-	-	-	

Table 3

HISTORICAL GROUNDWATER MONITORING AND ANALYTICAL DATA SUMMARY

Potomac River Generating Station
1400 North Royal St
Alexandria, VA

Well ID	Date	Top of Casing (ft)	Depth to Water (DTW) (ft)	Depth to LNAPL (ft)	LNAPL Thickness (ft)	Volume of LNAPL Recovered (gal)	Depth to Bottom (DTB) - Measured Depth (ft)	Groundwater Elevation (ft)	Gauging Time	Benzene (µg/L)	Toluene (µg/L)	Ethylbenzene (µg/L)	Xylenes, Total (µg/L)	Methyl tert-butyl ether (µg/L)	tert-Butyl alcohol (µg/L)	1,2-Dibromoethane (µg/L)	1,2-Dichloroethane (µg/L)	Naphthalene (µg/L)	TPH-GRO (µg/L)	TPH-DRO - Silica Gel (µg/L)	TPH-DRO (µg/L)	Comments
MW/RW-51	07/13/2015	30.97	26.03	25.90	0.13	-	-	5.05	9:46	-	-	-	-	-	-	-	-	-	-	-	-	HIT event
MW/RW-51	07/20/2015	30.97	25.97	25.92	0.05	TRACE	-	5.04	9:52	-	-	-	-	-	-	-	-	-	-	-	-	
MW/RW-51	07/28/2015	30.97	26.16	26.10	0.06	TRACE	36.18	4.86	11:55	-	-	-	-	-	-	-	-	-	-	-	-	
MW/RW-51	08/04/2015	30.97	26.11	26.02	0.09	0.01	-	4.94	12:28	-	-	-	-	-	-	-	-	-	-	-	-	
MW/RW-51	08/11/2015	30.97	25.78	25.70	0.08	0.01	36.14	5.26	11:07	-	-	-	-	-	-	-	-	-	-	-	-	
MW/RW-51	08/18/2015	30.97	27.29	27.23	0.06	TRACE	-	3.73	10:43	-	-	-	-	-	-	-	-	-	-	-	-	
MW/RW-51	08/24/2015	30.97	26.18	26.16	0.02	TRACE	-	4.81	10:46	-	-	-	-	-	-	-	-	-	-	-	-	
MW/RW-51	09/02/2015	30.97	26.42	26.40	0.02	0.01	36.10	4.57	10:50	-	-	-	-	-	-	-	-	-	-	-	-	
MW/RW-51	09/09/2015	30.97	26.35	26.27	0.08	0.02	36.12	4.69	10:35	-	-	-	-	-	-	-	-	-	-	-	-	
MW/RW-51	09/17/2015	30.97	26.61	-	-	-	36.14	4.36	10:54	-	-	-	-	-	-	-	-	-	-	-	-	
MW/RW-51	09/23/2015	30.97	26.49	26.47	0.02	TRACE	-	4.50	11:06	-	-	-	-	-	-	-	-	-	-	-	-	
MW/RW-51	09/28/2015	30.97	26.00	26.00	TRACE	-	36.10	4.97	10:01	-	-	-	-	-	-	-	-	-	-	-	-	LNAPL NMB
MW/RW-51	10/05/2015	30.97	26.67	-	-	-	36.15	4.30	12:15	-	-	-	-	-	-	-	-	-	-	-	-	
MW/RW-51	11/10/2015	30.97	26.52	26.48	0.04	-	-	4.49	13:42	-	-	-	-	-	-	-	-	-	-	-	-	LNAPL NMB
MW/RW-51	12/01/2015	30.97	26.57	26.55	0.02	-	-	4.42	13:53	-	-	-	-	-	-	-	-	-	-	-	-	LNAPL NMB
MW/RW-51	01/27/2016	31.62	26.86	26.73	0.13	-	-	4.87	10:48	-	-	-	-	-	-	-	-	-	-	-	-	pump in well
MW/RW-51	02/15/2016	31.62	27.22	27.14	0.08	-	-	4.47	10:23	-	-	-	-	-	-	-	-	-	-	-	-	pump in well
MW/RW-51	03/14/2016	31.62	26.72	26.63	0.09	-	-	4.98	10:25	-	-	-	-	-	-	-	-	-	-	-	-	pump in well
MW/RW-51	03/30/2016	31.62	33.60	-	-	-	-	-1.98	-	-	-	-	-	-	-	-	-	-	-	-	-	pump in well
MW/RW-51	04/21/2016	31.62	33.00	-	-	-	-	-1.38	10:13	-	-	-	-	-	-	-	-	-	-	-	2,900	pump in well
MW/RW-51	05/23/2016	31.62	33.31	-	-	-	34.52	-1.69	11:30	-	-	-	-	-	-	-	-	-	-	-	-	pump in well
MW/RW-51	05/24/2016	31.62	NR	-	-	-	-	-	-	-	-	-	-	-	-	-	-	-	-	-	780	pump in well
MW/RW-51	06/21/2016	31.62	33.00	-	-	-	-	-1.38	11:05	-	-	-	-	-	-	-	-	-	-	-	-	pump in well
MW/RW-51	07/21/2016	31.62	33.70	-	-	-	-	-2.08	11:05	-	-	-	-	-	-	-	-	-	-	-	-	pump in well
MW/RW-51	08/24/2016	31.62	32.95	-	-	-	-	-1.33	11:03	-	-	-	-	-	-	-	-	-	-	-	350	pump in well
MW/RW-51	09/22/2016	31.62	33.35	-	-	-	-	-1.73	13:00	-	-	-	-	-	-	-	-	-	-	-	-	pump in well
MW/RW-51	10/20/2016	31.62	32.92	-	-	-	-	-1.30	11:50	-	-	-	-	-	-	-	-	-	-	-	-	pump in well
MW/RW-51	11/28/2016	31.62	30.64	-	-	-	-	0.98	9:19	<0.5	<0.5	<0.5	<0.5	-	-	-	-	<1	-	-	110	pump in well
MW/RW-51	12/22/2016	31.62	31.35	-	-	-	-	0.27	-	-	-	-	-	-	-	-	-	-	-	-	-	pump in well
MW/RW-51	01/30/2017	31.62	27.30	-	-	-	-	4.32	11:56	-	-	-	-	-	-	-	-	-	-	-	-	pump in well
MW/RW-51	02/21/2017	31.62	33.80	-	-	-	-	-2.18	12:49	-	-	-	-	-	-	-	-	-	-	-	410	pump in well
MW/RW-51	03/29/2017	31.62	32.55	-	-	-	-	-0.93	12:10	-	-	-	-	-	-	-	-	-	-	-	-	pump in well
MW/RW-51	04/18/2017	31.62	33.45	-	-	-	-	-1.83	12:05	-	-	-	-	-	-	-	-	-	-	-	-	pump in well
MW/RW-51	05/18/2017	31.62	33.80	-	-	-	-	-2.18	-	-	-	-	-	-	-	-	-	-	-	-	-	pump in well
MW/RW-51	05/22/2017	31.62	26.79	-	-	-	-	4.83	13:11	-	-	-	-	-	-	-	-	-	-	-	1,140	pump in well

Table 3

HISTORICAL GROUNDWATER MONITORING AND ANALYTICAL DATA SUMMARY

Potomac River Generating Station
1400 North Royal St
Alexandria, VA

Well ID	Date	Top of Casing (ft)	Depth to Water (DTW) (ft)	Depth to LNAPL (ft)	LNAPL Thickness (ft)	Volume of LNAPL Recovered (gal)	Depth to Bottom (DTB) - Measured Depth (ft)	Groundwater Elevation (ft)	Gauging Time	Benzene (µg/L)	Toluene (µg/L)	Ethylbenzene (µg/L)	Xylenes, Total (µg/L)	Methyl tert-butyl ether (µg/L)	tert-Butyl alcohol (µg/L)	1,2-Dibromoethane (µg/L)	1,2-Dichloroethane (µg/L)	Naphthalene (µg/L)	TPH-GRO (µg/L)	TPH-DRO - Silica Gel (µg/L)	TPH-DRO (µg/L)	Comments
MW/RW-51	06/22/2017	31.62	33.80	-	-	-	-	-2.18	12:35	-	-	-	-	-	-	-	-	-	-	-	-	pump in well
MW/RW-51	07/06/2017	31.62	33.50	-	-	-	-	-1.88	13:00	-	-	-	-	-	-	-	-	-	-	-	-	pump in well
MW/RW-51	07/19/2017	31.62	33.80	-	-	-	-	-2.18	12:05	-	-	-	-	-	-	-	-	-	-	-	-	pump in well
MW/RW-51	08/21/2017	31.62	33.80	-	-	-	-	-2.18	9:12	-	-	-	-	-	-	-	-	-	-	-	-	pump in well
MW/RW-51	08/28/2017	31.62	32.65	-	-	-	-	-1.03	9:35	-	-	-	-	-	-	-	-	-	-	-	-	pump in well
MW/RW-51	08/31/2017	31.62	32.42	-	-	-	36.18	-0.80	9:31	-	-	-	-	-	-	-	-	-	-	-	2,500	pump in well
MW/RW-51	09/20/2017	31.62	33.80	-	-	-	-	-2.18	9:40	-	-	-	-	-	-	-	-	-	-	-	-	pump in well
MW/RW-51	10/17/2017	31.62	33.80	-	-	-	-	-2.18	11:00	-	-	-	-	-	-	-	-	-	-	-	-	pump in well
MW/RW-51	11/28/2017	31.62	33.76	-	-	-	34.20	-2.14	12:39	-	-	-	-	-	-	-	-	-	-	-	-	pump in well
MW/RW-51	11/30/2017	31.62	NR	-	-	-	-	-	11:20	<0.50	<1.0	<1.0	<1.0	-	-	-	-	<5.0	-	-	149	pump in well
MW/RW-51	01/26/2018	31.62	33.45	-	-	-	-	-1.83	12:35	-	-	-	-	-	-	-	-	-	-	-	-	pump in well
MW/RW-51	02/20/2018	31.62	33.80	-	-	-	-	-2.18	10:45	-	-	-	-	-	-	-	-	-	-	-	-	pump in well
MW/RW-51	02/21/2018	31.62	-	-	-	-	-	-	14:10	-	-	-	-	-	-	-	-	-	-	-	<83	pump in well
MW/RW-51	03/06/2018	31.62	27.30	-	-	-	-	4.32	12:15	-	-	-	-	-	-	-	-	-	-	-	-	pump in well
MW/RW-51	03/29/2018	31.62	26.92	-	-	-	-	4.70	9:47	-	-	-	-	-	-	-	-	-	-	-	-	pump in well
MW/RW-51	04/11/2018	31.62	27.57	-	-	-	-	4.05	11:02	-	-	-	-	-	-	-	-	-	-	-	-	
MW/RW-51	04/23/2018	31.62	27.42	-	-	-	-	4.20	9:27	-	-	-	-	-	-	-	-	-	-	-	-	
MW/RW-51	05/03/2018	31.62	27.28	-	-	-	-	4.34	9:29	-	-	-	-	-	-	-	-	-	-	-	-	
MW/RW-51	05/21/2018	31.62	26.38	-	-	-	36.18	5.24	14:01	-	-	-	-	-	-	-	-	-	-	-	-	
MW/RW-51	05/22/2018	31.62	26.32	-	-	-	36.10	5.30	10:03	-	-	-	-	-	-	-	-	-	-	-	19,500	
MW/RW-51	06/12/2018	31.62	26.27	-	-	-	-	5.35	10:30	-	-	-	-	-	-	-	-	-	-	-	-	
MW/RW-51	06/26/2018	31.62	26.21	-	-	-	36.47	5.41	9:47	-	-	-	-	-	-	-	-	-	-	4,930 B	32,400	
MW/RW-51	07/02/2018	31.62	26.28	-	-	-	-	5.34	10:48	-	-	-	-	-	-	-	-	-	-	-	-	
MW/RW-51	07/17/2018	31.62	26.51	-	-	-	-	5.11	9:35	-	-	-	-	-	-	-	-	-	-	-	-	
MW/RW-51	07/30/2018	31.62	26.14	-	-	-	38.55	5.48	10:15	-	-	-	-	-	-	-	-	-	-	-	-	
MW/RW-51	08/09/2018	31.62	26.02	-	-	-	-	5.60	-	-	-	-	-	-	-	-	-	-	-	-	-	pump in well
MW/RW-51	08/13/2018	31.62	26.07	-	-	-	-	5.55	12:24	-	-	-	-	-	-	-	-	-	-	-	-	pump in well
MW/RW-51	08/15/2018	31.62	31.12	-	-	-	-	0.50	10:00	-	-	-	-	-	-	-	-	-	-	-	460	pump in well
MW/RW-51	09/04/2018	31.62	26.12	-	-	-	-	5.50	9:46	-	-	-	-	-	-	-	-	-	-	-	-	pump in well
MW/RW-51	09/25/2018	31.62	25.33	-	-	-	-	6.29	13:29	-	-	-	-	-	-	-	-	-	-	-	-	pump in well
MW/RW-51	10/02/2018	31.62	25.57	-	-	-	-	6.05	11:48	-	-	-	-	-	-	-	-	-	-	-	-	pump in well
MW/RW-51	10/24/2018	31.62	26.44	-	-	-	-	5.18	9:48	-	-	-	-	-	-	-	-	-	-	-	-	
MW/RW-51	11/12/2018	32.87	27.10	-	-	-	-	5.77	13:06	-	-	-	-	-	-	-	-	-	-	-	-	
MW/RW-51	11/13/2018	32.87	26.85	-	-	-	-	6.02	10:10	2	<0.2	2	0.9 J	-	-	-	-	11	-	-	28,000	
MW/RW-51	11/27/2018	32.87	26.47	-	-	-	-	6.40	9:23	-	-	-	-	-	-	-	-	-	-	-	-	

Table 3

HISTORICAL GROUNDWATER MONITORING AND ANALYTICAL DATA SUMMARY

Potomac River Generating Station
1400 North Royal St
Alexandria, VA

Well ID	Date	Top of Casing (ft)	Depth to Water (DTW) (ft)	Depth to LNAPL (ft)	LNAPL Thickness (ft)	Volume of LNAPL Recovered (gal)	Depth to Bottom (DTB) - Measured Depth (ft)	Groundwater Elevation (ft)	Gauging Time	Benzene (µg/L)	Toluene (µg/L)	Ethylbenzene (µg/L)	Xylenes, Total (µg/L)	Methyl tert-butyl ether (µg/L)	tert-Butyl alcohol (µg/L)	1,2-Dibromoethane (µg/L)	1,2-Dichloroethane (µg/L)	Naphthalene (µg/L)	TPH-GRO (µg/L)	TPH-DRO - Silica Gel (µg/L)	TPH-DRO (µg/L)	Comments
MW/RW-51	12/11/2018	32.87	27.02	-	-	-	-	5.85	9:28	-	-	-	-	-	-	-	-	-	-	-	-	
MW/RW-51	12/27/2018	32.87	27.09	-	-	-	-	5.78	-	-	-	-	-	-	-	-	-	-	-	-	-	
MW/RW-51	01/10/2019	32.87	27.76	-	-	-	-	5.11	9:48	-	-	-	-	-	-	-	-	-	-	-	-	
MW/RW-51	01/24/2019	32.87	29.02	-	-	-	-	3.85	13:45	-	-	-	-	-	-	-	-	-	-	-	-	
MW/RW-51	02/11/2019	32.87	27.17	-	-	-	37.12	5.70	13:45	-	-	-	-	-	-	-	-	-	-	-	-	
MW/RW-51	02/14/2019	31.62	26.05	-	-	-	-	5.57	12:52	-	-	-	-	-	-	-	-	-	-	-	1,600	
MW/RW-51	02/15/2019	32.87	27.07	-	-	-	-	5.80	9:22	-	-	-	-	-	-	-	-	-	-	-	21,000	Grab
MW/RW-51	02/21/2019	32.87	26.79	-	-	-	-	6.08	10:07	-	-	-	-	-	-	-	-	-	-	-	-	
MW/RW-51	03/07/2019	32.87	28.08	-	-	-	38.05	4.79	9:07	-	-	-	-	-	-	-	-	-	-	-	-	
MW/RW-51	03/19/2019	32.87	28.03	-	-	-	-	4.84	9:06	-	-	-	-	-	-	-	-	-	-	-	-	
MW/RW-51	04/02/2019	32.87	28.12	-	-	-	-	4.75	9:20	-	-	-	-	-	-	-	-	-	-	-	-	
MW/RW-51	04/22/2019	32.87	27.83	-	-	-	-	5.04	9:06	-	-	-	-	-	-	-	-	-	-	-	-	
MW/RW-51	05/06/2019	32.87	26.74	-	-	-	-	6.13	9:29	-	-	-	-	-	-	-	-	-	-	-	-	
MW/RW-51	05/20/2019	32.87	26.94	-	-	-	38.05	5.93	11:02	-	-	-	-	-	-	-	-	-	-	-	-	
MW/RW-51	05/22/2019	32.87	27.50	-	-	-	-	5.37	10:03	-	-	-	-	-	-	-	-	-	-	-	2,600	
MW/RW-51	05/23/2019	31.62	26.04	-	-	-	35.90	5.58	9:04	-	-	-	-	-	-	-	-	-	-	-	680	Grab
MW/RW-51	06/04/2019	32.87	28.30	-	-	-	-	4.57	9:53	-	-	-	-	-	-	-	-	-	-	-	-	
MW/RW-51	06/18/2019	32.87	28.16	-	-	-	-	4.71	9:30	-	-	-	-	-	-	-	-	-	-	-	-	
MW-52	08/15/2014	30.17	28.11	-	-	-	35.78	2.06	-	-	-	-	-	-	-	-	-	-	-	-	<600	
MW-52	08/18/2014	30.17	26.07	-	-	-	-	4.10	-	-	-	-	-	-	-	-	-	-	-	-	-	
MW-52	08/25/2014	30.17	25.76	-	-	-	-	4.41	-	-	-	-	-	-	-	-	-	-	-	-	-	
MW-52	09/02/2014	30.17	26.15	-	-	-	-	4.02	-	-	-	-	-	-	-	-	-	-	-	-	-	
MW-52	09/15/2014	30.17	25.99	-	-	-	-	4.18	-	-	-	-	-	-	-	-	-	-	-	-	-	
MW-52	09/22/2014	30.17	26.00	-	-	-	-	4.17	-	-	-	-	-	-	-	-	-	-	-	-	-	
MW-52	10/01/2014	30.17	26.03	-	-	-	35.65	4.14	-	-	-	-	-	-	-	-	-	-	-	-	-	
MW-52	10/10/2014	30.17	26.07	-	-	-	-	4.10	-	-	-	-	-	-	-	-	-	-	-	-	-	
MW-52	10/20/2014	30.17	26.24	-	-	-	35.64	3.93	-	-	-	-	-	-	-	-	-	-	-	-	-	
MW-52	10/22/2014	30.17	NR	-	-	-	-	-	-	-	-	-	-	-	-	-	-	-	-	-	120	
MW-52	05/11/2015	30.17	25.81	-	-	-	35.65	4.36	14:45	-	-	-	-	-	-	-	-	-	-	-	-	
MW-52	05/12/2015	30.17	26.10	-	-	-	-	4.07	9:50	-	-	-	-	-	-	-	-	-	-	-	<45	
MW-52	08/04/2015	30.17	25.21	-	-	-	35.55	4.96	12:01	-	-	-	-	-	-	-	-	-	-	-	-	
MW-52	08/05/2015	30.17	25.68	-	-	-	35.49	4.49	9:47	-	-	-	-	-	-	-	-	-	-	-	110	
MW-52	12/01/2015	30.17	NR	-	-	-	-	-	-	-	-	-	-	-	-	-	-	-	-	-	-	Manhole flooded
MW-52	03/14/2016	30.17	26.61	-	-	-	35.30	3.56	9:10	-	-	-	-	-	-	-	-	-	-	-	-	
MW-52	05/23/2016	30.17	26.29	-	-	-	35.22	3.88	10:40	-	-	-	-	-	-	-	-	-	-	-	-	

Table 3

HISTORICAL GROUNDWATER MONITORING AND ANALYTICAL DATA SUMMARY

Potomac River Generating Station
1400 North Royal St
Alexandria, VA

Well ID	Date	Top of Casing (ft)	Depth to Water (DTW) (ft)	Depth to LNAPL (ft)	LNAPL Thickness (ft)	Volume of LNAPL Recovered (gal)	Depth to Bottom (DTB) - Measured Depth (ft)	Groundwater Elevation (ft)	Gauging Time	Benzene (µg/L)	Toluene (µg/L)	Ethylbenzene (µg/L)	Xylenes, Total (µg/L)	Methyl tert-butyl ether (µg/L)	tert-Butyl alcohol (µg/L)	1,2-Dibromoethane (µg/L)	1,2-Dichloroethane (µg/L)	Naphthalene (µg/L)	TPH-GRO (µg/L)	TPH-DRO - Silica Gel (µg/L)	TPH-DRO (µg/L)	Comments
MW-52	08/24/2016	30.17	26.38	-	-	-	35.30	3.79	9:46	-	-	-	-	-	-	-	-	-	-	-	-	
MW-52	11/28/2016	30.17	26.62	-	-	-	35.24	3.55	8:33	-	-	-	-	-	-	-	-	-	-	-	-	
MW-52	02/21/2017	30.17	26.78	-	-	-	35.27	3.39	12:22	-	-	-	-	-	-	-	-	-	-	-	-	
MW-52	05/22/2017	30.17	24.98	-	-	-	-	5.19	13:19	-	-	-	-	-	-	-	-	-	-	-	-	
MW-52	08/28/2017	30.17	30.97	-	-	-	35.04	-0.80	9:33	-	-	-	-	-	-	-	-	-	-	-	-	
MW-52	11/28/2017	30.17	28.97	-	-	-	35.03	1.20	12:23	-	-	-	-	-	-	-	-	-	-	-	-	
MW-52	02/20/2018	30.17	27.05	-	-	-	35.69	3.12	10:42	-	-	-	-	-	-	-	-	-	-	-	-	
MW-52	05/21/2018	30.17	25.39	-	-	-	35.15	4.78	14:09	-	-	-	-	-	-	-	-	-	-	-	-	
MW-52	08/13/2018	30.17	25.06	-	-	-	35.73	5.11	12:03	-	-	-	-	-	-	-	-	-	-	-	-	
MW-52	11/12/2018	30.17	25.01	-	-	-	35.03	5.16	12:44	-	-	-	-	-	-	-	-	-	-	-	-	
MW-52	02/11/2019	30.17	NR	-	-	-	-	-	-	-	-	-	-	-	-	-	-	-	-	-	-	Manhole flooded
MW-52	05/20/2019	30.17	24.62	-	-	-	35.30	5.55	10:23	-	-	-	-	-	-	-	-	-	-	-	-	
MW-70	08/15/2014	30.86	26.63	-	-	-	34.95	4.23	-	-	-	-	-	-	-	-	-	-	-	-	<153	
MW-70	08/18/2014	30.86	26.61	-	-	-	-	4.25	-	-	-	-	-	-	-	-	-	-	-	-	-	
MW-70	08/25/2014	30.86	26.25	-	-	-	-	4.61	-	-	-	-	-	-	-	-	-	-	-	-	-	
MW-70	09/02/2014	30.86	26.68	-	-	-	-	4.18	-	-	-	-	-	-	-	-	-	-	-	-	-	
MW-70	09/15/2014	30.86	26.63	-	-	-	-	4.23	-	-	-	-	-	-	-	-	-	-	-	-	-	
MW-70	09/22/2014	30.86	26.47	-	-	-	-	4.39	-	-	-	-	-	-	-	-	-	-	-	-	-	
MW-70	10/01/2014	30.86	26.66	-	-	-	34.88	4.20	-	-	-	-	-	-	-	-	-	-	-	-	-	
MW-70	10/10/2014	30.86	26.57	-	-	-	-	4.29	-	-	-	-	-	-	-	-	-	-	-	-	-	
MW-70	10/20/2014	30.86	26.79	-	-	-	34.90	4.07	-	-	-	-	-	-	-	-	-	-	-	-	-	
MW-70	10/21/2014	30.86	NR	-	-	-	-	-	-	-	-	-	-	-	-	-	-	-	-	-	<45	
MW-70	02/24/2015	30.86	26.62	-	-	-	-	4.24	13:00	-	-	-	-	-	-	-	-	-	-	-	-	
MW-70	02/26/2015	30.86	NR	-	-	-	-	-	-	-	-	-	-	-	-	-	-	-	-	-	3,200	
MW-70	05/11/2015	30.86	26.02	-	-	-	35.15	4.84	14:55	-	-	-	-	-	-	-	-	-	-	-	-	
MW-70	05/12/2015	30.86	26.21	-	-	-	-	4.65	14:05	-	-	-	-	-	-	-	-	-	-	-	100	
MW-70	08/04/2015	30.86	25.73	-	-	-	35.16	5.13	12:28	-	-	-	-	-	-	-	-	-	-	-	-	
MW-70	08/05/2015	30.86	26.10	-	-	-	35.05	4.76	9:55	-	-	-	-	-	-	-	-	-	-	-	<45	
MW-70	12/01/2015	30.86	26.23	-	-	-	35.05	4.63	13:32	-	-	-	-	-	-	-	-	-	-	-	-	
MW-70	03/14/2016	30.86	26.45	-	-	-	35.11	4.41	9:45	-	-	-	-	-	-	-	-	-	-	-	-	
MW-70	05/23/2016	30.86	26.71	-	-	-	35.05	4.15	10:22	-	-	-	-	-	-	-	-	-	-	-	-	
MW-70	08/24/2016	30.86	26.64	-	-	-	35.05	4.22	9:52	-	-	-	-	-	-	-	-	-	-	-	-	
MW-70	11/28/2016	30.86	26.91	-	-	-	35.04	3.95	8:27	-	-	-	-	-	-	-	-	-	-	-	-	
MW-70	02/21/2017	30.86	27.08	-	-	-	35.13	3.78	12:06	-	-	-	-	-	-	-	-	-	-	-	-	
MW-70	05/22/2017	30.86	25.92	-	-	-	33.05	4.94	12:53	-	-	-	-	-	-	-	-	-	-	-	-	

Table 3

HISTORICAL GROUNDWATER MONITORING AND ANALYTICAL DATA SUMMARY

Potomac River Generating Station
1400 North Royal St
Alexandria, VA

Well ID	Date	Top of Casing (ft)	Depth to Water (DTW) (ft)	Depth to LNAPL (ft)	LNAPL Thickness (ft)	Volume of LNAPL Recovered (gal)	Depth to Bottom (DTB) - Measured Depth (ft)	Groundwater Elevation (ft)	Gauging Time	Benzene (µg/L)	Toluene (µg/L)	Ethylbenzene (µg/L)	Xylenes, Total (µg/L)	Methyl tert-butyl ether (µg/L)	tert-Butyl alcohol (µg/L)	1,2-Dibromoethane (µg/L)	1,2-Dichloroethane (µg/L)	Naphthalene (µg/L)	TPH-GRO (µg/L)	TPH-DRO - Silica Gel (µg/L)	TPH-DRO (µg/L)	Comments
MW-70	08/28/2017	30.86	32.22	-	-	-	35.05	-1.36	9:23	-	-	-	-	-	-	-	-	-	-	-	-	
MW-70	11/28/2017	30.86	29.64	-	-	-	35.09	1.22	12:20	-	-	-	-	-	-	-	-	-	-	-	-	
MW-70	02/20/2018	30.86	27.01	-	-	-	35.78	3.85	10:24	-	-	-	-	-	-	-	-	-	-	-	-	
MW-70	05/21/2018	30.86	25.25	-	-	-	35.19	5.61	13:55	-	-	-	-	-	-	-	-	-	-	-	-	
MW-70	08/13/2018	30.86	25.11	-	-	-	35.91	5.75	12:39	-	-	-	-	-	-	-	-	-	-	-	-	
MW-70	11/12/2018	30.86	25.08	-	-	-	35.12	5.78	12:50	-	-	-	-	-	-	-	-	-	-	-	-	
MW-70	02/11/2019	30.86	25.17	-	-	-	35.48	5.69	13:09	-	-	-	-	-	-	-	-	-	-	-	-	
MW-70	05/20/2019	30.86	24.58	-	-	-	35.53	6.28	11:15	-	-	-	-	-	-	-	-	-	-	-	-	
MW/RW-72S	08/08/2014	30.63	23.33	-	-	-	25.30	7.30	-	-	-	-	-	-	-	-	-	-	-	-	-	
MW/RW-72S	08/11/2014	30.63	22.85	-	-	-	-	7.78	-	-	-	-	-	-	-	-	-	-	-	-	-	
MW/RW-72S	08/15/2014	30.63	21.35	-	-	-	23.90	9.28	-	-	-	-	-	-	-	-	-	-	-	-	5,980	
MW/RW-72S	08/18/2014	30.63	21.34	-	-	-	-	9.29	-	-	-	-	-	-	-	-	-	-	-	-	-	
MW/RW-72S	08/25/2014	30.63	21.41	-	-	-	-	9.22	-	-	-	-	-	-	-	-	-	-	-	-	-	
MW/RW-72S	09/02/2014	30.63	21.45	-	-	-	-	9.18	-	-	-	-	-	-	-	-	-	-	-	-	-	
MW/RW-72S	09/15/2014	30.63	21.54	-	-	-	-	9.09	-	-	-	-	-	-	-	-	-	-	-	-	-	
MW/RW-72S	09/22/2014	30.63	21.56	-	-	-	-	9.07	-	-	-	-	-	-	-	-	-	-	-	-	-	
MW/RW-72S	10/01/2014	30.63	21.63	-	-	-	23.90	9.00	-	-	-	-	-	-	-	-	-	-	-	-	-	
MW/RW-72S	10/10/2014	30.63	21.69	-	-	-	-	8.94	-	-	-	-	-	-	-	-	-	-	-	-	-	
MW/RW-72S	10/20/2014	30.63	21.73	-	-	-	23.88	8.90	-	-	-	-	-	-	-	-	-	-	-	-	-	
MW/RW-72S	10/22/2014	30.63	NR	-	-	-	-	-	-	-	-	-	-	-	-	-	-	-	-	-	3,300	
MW/RW-72S	10/27/2014	30.63	21.80	-	-	-	-	8.83	-	-	-	-	-	-	-	-	-	-	-	-	-	
MW/RW-72S	11/07/2014	30.63	21.83	-	-	-	-	8.80	-	-	-	-	-	-	-	-	-	-	-	-	-	
MW/RW-72S	11/12/2014	30.63	21.88	-	-	-	-	8.75	-	-	-	-	-	-	-	-	-	-	-	-	-	
MW/RW-72S	11/21/2014	30.63	22.04	-	-	-	-	8.59	-	-	-	-	-	-	-	-	-	-	-	-	-	
MW/RW-72S	11/26/2014	30.63	22.10	-	-	-	-	8.53	-	-	-	-	-	-	-	-	-	-	-	-	-	
MW/RW-72S	12/05/2014	30.63	22.23	-	-	-	-	8.40	-	-	-	-	-	-	-	-	-	-	-	-	-	
MW/RW-72S	12/11/2014	30.63	22.11	-	-	-	-	8.52	-	-	-	-	-	-	-	-	-	-	-	-	-	
MW/RW-72S	12/16/2014	30.63	22.00	-	-	-	-	8.63	-	-	-	-	-	-	-	-	-	-	-	-	-	
MW/RW-72S	12/23/2014	30.63	21.99	-	-	-	-	8.64	-	-	-	-	-	-	-	-	-	-	-	-	-	
MW/RW-72S	12/30/2014	30.63	21.98	-	-	-	-	8.65	-	-	-	-	-	-	-	-	-	-	-	-	-	
MW/RW-72S	01/09/2015	30.63	21.94	-	-	-	-	8.69	-	-	-	-	-	-	-	-	-	-	-	-	-	
MW/RW-72S	01/16/2015	30.63	21.93	-	-	-	-	8.70	-	-	-	-	-	-	-	-	-	-	-	-	-	
MW/RW-72S	01/19/2015	30.63	21.88	-	-	-	-	8.75	-	-	-	-	-	-	-	-	-	-	-	-	-	
MW/RW-72S	01/26/2015	30.63	21.78	-	-	-	-	8.85	-	-	-	-	-	-	-	-	-	-	-	-	-	
MW/RW-72S	02/03/2015	30.63	21.79	-	-	-	23.93	8.84	-	-	-	-	-	-	-	-	-	-	-	-	-	

Table 3

HISTORICAL GROUNDWATER MONITORING AND ANALYTICAL DATA SUMMARY

Potomac River Generating Station
1400 North Royal St
Alexandria, VA

Well ID	Date	Top of Casing (ft)	Depth to Water (DTW) (ft)	Depth to LNAPL (ft)	LNAPL Thickness (ft)	Volume of LNAPL Recovered (gal)	Depth to Bottom (DTB) - Measured Depth (ft)	Groundwater Elevation (ft)	Gauging Time	Benzene (µg/L)	Toluene (µg/L)	Ethylbenzene (µg/L)	Xylenes, Total (µg/L)	Methyl tert-butyl ether (µg/L)	tert-Butyl alcohol (µg/L)	1,2-Dibromoethane (µg/L)	1,2-Dichloroethane (µg/L)	Naphthalene (µg/L)	TPH-GRO (µg/L)	TPH-DRO - Silica Gel (µg/L)	TPH-DRO (µg/L)	Comments
MW/RW-72S	02/09/2015	30.63	21.77	-	-	-	-	8.86	-	-	-	-	-	-	-	-	-	-	-	-	-	
MW/RW-72S	02/18/2015	30.63	21.85	-	-	-	-	8.78	-	-	-	-	-	-	-	-	-	-	-	-	-	
MW/RW-72S	02/24/2015	30.63	21.90	-	-	-	23.89	8.73	15:53	-	-	-	-	-	-	-	-	-	-	-	-	
MW/RW-72S	02/25/2015	30.63	21.87	-	-	-	23.75	8.76	14:10	-	-	-	-	-	-	-	-	-	-	-	3,400	
MW/RW-72S	03/04/2015	30.63	21.79	-	-	-	-	8.84	13:45	-	-	-	-	-	-	-	-	-	-	-	-	
MW/RW-72S	03/11/2015	30.63	21.75	-	-	-	-	8.88	12:12	-	-	-	-	-	-	-	-	-	-	-	-	
MW/RW-72S	03/18/2015	30.63	21.70	-	-	-	-	8.93	10:35	-	-	-	-	-	-	-	-	-	-	-	-	
MW/RW-72S	03/26/2015	30.63	21.73	-	-	-	23.90	8.90	11:10	-	-	-	-	-	-	-	-	-	-	-	-	
MW/RW-72S	04/02/2015	30.63	21.78	-	-	-	23.90	8.85	10:55	-	-	-	-	-	-	-	-	-	-	-	-	
MW/RW-72S	04/08/2015	30.63	21.82	-	-	-	23.87	8.81	9:35	-	-	-	-	-	-	-	-	-	-	-	-	
MW/RW-72S	04/13/2015	30.63	21.86	-	-	-	-	8.77	10:08	-	-	-	-	-	-	-	-	-	-	-	-	
MW/RW-72S	04/23/2015	30.63	21.86	-	-	-	23.87	8.77	11:12	-	-	-	-	-	-	-	-	-	-	-	-	
MW/RW-72S	04/29/2015	30.63	21.85	-	-	-	23.85	8.78	13:56	-	-	-	-	-	-	-	-	-	-	-	-	
MW/RW-72S	05/04/2015	30.63	21.84	-	-	-	-	8.79	11:06	-	-	-	-	-	-	-	-	-	-	-	-	
MW/RW-72S	05/11/2015	30.63	21.91	-	-	-	23.90	8.72	10:48	-	-	-	-	-	-	-	-	-	-	-	-	
MW/RW-72S	05/13/2015	30.63	21.90	-	-	-	-	8.73	9:57	13	<0.5	24	<0.5	<0.5	<2	<0.5	<0.5	16.00	-	-	4,000	
MW/RW-72S	05/21/2015	30.63	21.88	-	-	-	23.90	8.75	11:47	-	-	-	-	-	-	-	-	-	-	-	-	
MW/RW-72S	05/28/2015	30.63	22.04	-	-	-	23.90	8.59	11:27	-	-	-	-	-	-	-	-	-	-	-	-	
MW/RW-72S	06/02/2015	30.63	22.03	-	-	-	-	8.60	12:30	-	-	-	-	-	-	-	-	-	-	-	-	
MW/RW-72S	06/09/2015	30.63	21.67	-	-	-	-	8.96	9:56	-	-	-	-	-	-	-	-	-	-	-	-	
MW/RW-72S	06/16/2015	30.63	21.68	-	-	-	-	8.95	10:50	-	-	-	-	-	-	-	-	-	-	-	-	
MW/RW-72S	06/26/2015	30.63	21.55	-	-	-	23.80	9.08	10:17	-	-	-	-	-	-	-	-	-	-	-	-	
MW/RW-72S	07/01/2015	30.63	21.38	-	-	-	-	9.25	11:45	-	-	-	-	-	-	-	-	-	-	-	-	
MW/RW-72S	08/04/2015	30.63	21.55	-	-	-	23.90	9.08	12:38	-	-	-	-	-	-	-	-	-	-	-	-	
MW/RW-72S	08/05/2015	30.63	21.51	-	-	-	23.90	9.12	9:25	-	-	-	-	-	-	-	-	-	-	-	3,700	
MW/RW-72S	12/01/2015	30.63	24.65	-	-	-	26.17	5.98	11:26	-	-	-	-	-	-	-	-	-	-	-	-	
MW/RW-72S	12/03/2015	30.63	NR	-	-	-	-	-	-	8	<0.5	15	<0.5	-	-	-	-	2.00 J	-	-	2,100	
MW/RW-72S	03/14/2016	30.63	23.71	-	-	-	26.02	6.92	12:25	-	-	-	-	-	-	-	-	-	-	-	8,200	
MW/RW-72S	05/23/2016	30.63	25.75	-	-	-	-	4.88	11:43	-	-	-	-	-	-	-	-	-	-	-	-	Obstruction during gauging
MW/RW-72S	05/25/2016	30.63	24.22	-	-	-	25.85	6.41	-	-	-	-	-	-	-	-	-	-	-	-	3,800	
MW/RW-72S	06/21/2016	30.63	26.04	-	-	-	-	4.59	10:17	-	-	-	-	-	-	-	-	-	-	-	-	
MW/RW-72S	07/21/2016	30.63	26.02	-	-	-	-	4.61	10:04	-	-	-	-	-	-	-	-	-	-	-	-	
MW/RW-72S	08/24/2016	30.63	25.60	-	-	-	26.15	5.03	11:40	-	-	-	-	-	-	-	-	-	-	-	-	
MW/RW-72S	08/25/2016	30.63	23.95	-	-	-	-	6.68	13:00	-	-	-	-	-	-	-	-	-	-	-	5,300	

Table 3

HISTORICAL GROUNDWATER MONITORING AND ANALYTICAL DATA SUMMARY

Potomac River Generating Station
1400 North Royal St
Alexandria, VA

Well ID	Date	Top of Casing (ft)	Depth to Water (DTW) (ft)	Depth to LNAPL (ft)	LNAPL Thickness (ft)	Volume of LNAPL Recovered (gal)	Depth to Bottom (DTB) - Measured Depth (ft)	Groundwater Elevation (ft)	Gauging Time	Benzene (µg/L)	Toluene (µg/L)	Ethylbenzene (µg/L)	Xylenes, Total (µg/L)	Methyl tert-butyl ether (µg/L)	tert-Butyl alcohol (µg/L)	1,2-Dibromoethane (µg/L)	1,2-Dichloroethane (µg/L)	Naphthalene (µg/L)	TPH-GRO (µg/L)	TPH-DRO - Silica Gel (µg/L)	TPH-DRO (µg/L)	Comments
MW/RW-72S	09/22/2016	30.63	26.07	-	-	-	26.13	4.56	12:16	-	-	-	-	-	-	-	-	-	-	-	-	
MW/RW-72S	10/20/2016	30.63	26.02	-	-	-	-	4.61	11:02	-	-	-	-	-	-	-	-	-	-	-	-	
MW/RW-72S	11/28/2016	30.63	DRY	-	-	-	25.79	-	9:59	-	-	-	-	-	-	-	-	-	-	-	-	DRY
MW/RW-72S	11/29/2016	30.63	26.04	-	-	-	26.10	4.59	13:30	-	-	-	-	-	-	-	-	-	-	-	-	Insufficient GW Vol.
MW/RW-72S	12/07/2016	30.63	26.07	-	-	-	26.13	4.56	12:26	-	-	-	-	-	-	-	-	-	-	-	-	Insufficient GW Vol.
MW/RW-72S	12/22/2016	30.63	DRY	-	-	-	26.10	-	-	-	-	-	-	-	-	-	-	-	-	-	-	DRY
MW/RW-72S	01/30/2017	30.63	26.06	-	-	-	26.23	4.57	10:11	-	-	-	-	-	-	-	-	-	-	-	-	
MW/RW-72S	02/21/2017	30.63	26.01	-	-	-	26.19	4.62	10:22	-	-	-	-	-	-	-	-	-	-	-	-	Insufficient GW Vol.
MW/RW-72S	02/22/2017	30.63	26.03	-	-	-	26.19	4.60	-	-	-	-	-	-	-	-	-	-	-	-	-	Insufficient GW Vol.
MW/RW-72S	03/29/2017	30.63	22.90	-	-	-	23.83	7.73	12:37	-	-	-	-	-	-	-	-	-	-	-	-	
MW/RW-72S	05/22/2017	30.63	21.23	-	-	-	21.23	9.40	11:23	-	-	-	-	-	-	-	-	-	-	-	-	
MW/RW-72S	05/23/2017	30.63	21.30	-	-	-	23.90	9.33	13:00	-	-	-	-	-	-	-	-	-	-	-	55,500	
MW/RW-72S	08/28/2017	30.63	21.29	-	-	-	23.98	9.34	11:47	-	-	-	-	-	-	-	-	-	-	-	-	
MW/RW-72S	08/30/2017	30.63	21.22	-	-	-	23.93	9.41	12:53	-	-	-	-	-	-	-	-	<0.66	-	4,870	15,800	
MW/RW-72S	11/28/2017	30.63	21.57	-	-	-	23.91	9.06	14:19	-	-	-	-	-	-	-	-	-	-	-	-	
MW/RW-72S	11/30/2017	30.63	21.69	-	-	-	23.92	8.94	9:25	<0.50	<1.0	<1.0	<1.0	-	-	-	-	<5.0	-	8,070	9,100	
MW/RW-72S	02/20/2018	30.63	21.22	-	-	-	23.92	9.41	12:18	-	-	-	-	-	-	-	-	-	-	-	-	
MW/RW-72S	02/21/2018	30.63	21.25	-	-	-	23.83	9.38	9:35	-	-	-	-	-	-	-	-	-	-	6,050	26,900	
MW/RW-72S	05/21/2018	30.63	20.45	-	-	-	23.94	10.18	10:38	-	-	-	-	-	-	-	-	-	-	-	-	
MW/RW-72S	05/24/2018	30.63	20.72	-	-	-	23.96	9.91	8:21	-	-	-	-	-	-	-	-	-	-	-	13,700	
MW/RW-72S	08/13/2018	30.63	20.76	-	-	-	23.89	9.87	11:32	-	-	-	-	-	-	-	-	-	-	-	-	
MW/RW-72S	08/14/2018	30.63	20.73	-	-	-	23.97	9.90	10:10	-	-	-	-	-	-	-	-	-	-	-	4,500	
MW/RW-72S	11/12/2018	30.63	20.60	-	-	-	23.90	10.03	10:18	-	-	-	-	-	-	-	-	-	-	-	-	
MW/RW-72S	11/14/2018	30.63	20.46	-	-	-	23.90	10.17	9:51	<0.2	<0.2	<0.2	<0.5	-	-	-	-	<4	-	-	3,500	
MW/RW-72S	02/11/2019	30.63	21.18	-	-	-	23.98	9.45	12:18	-	-	-	-	-	-	-	-	-	-	-	-	
MW/RW-72S	02/14/2019	30.63	21.20	-	-	-	-	9.43	10:40	-	-	-	-	-	-	-	-	-	-	-	1,600	
MW/RW-72S	05/20/2019	30.63	21.05	-	-	-	24.58	9.58	10:41	-	-	-	-	-	-	-	-	-	-	-	-	
MW/RW-72S	05/22/2019	30.63	21.18	-	-	-	23.85	9.45	10:30	-	-	-	-	-	-	-	-	-	-	-	1,900	
MW/RW-72	08/08/2014	31.06	26.97	-	-	-	34.55	4.09	-	-	-	-	-	-	-	-	-	-	-	-	-	
MW/RW-72	08/11/2014	31.06	26.85	-	-	-	-	4.21	-	-	-	-	-	-	-	-	-	-	-	-	<300	
MW/RW-72	08/13/2014	31.06	NR	-	-	-	-	-	-	-	-	-	-	-	-	-	-	-	-	-	1,100	
MW/RW-72	08/15/2014	31.06	27.43	-	-	-	-	3.63	-	-	-	-	-	-	-	-	-	-	-	-	-	
MW/RW-72	08/16/2014	31.06	27.05	-	-	-	34.43	4.01	-	-	-	-	-	-	-	-	-	-	-	-	1,340	
MW/RW-72	08/18/2014	31.06	27.00	-	-	-	-	4.06	-	-	-	-	-	-	-	-	-	-	-	-	-	
MW/RW-72	08/25/2014	31.06	26.66	-	-	-	-	4.40	-	-	-	-	-	-	-	-	-	-	-	-	-	

Table 3

HISTORICAL GROUNDWATER MONITORING AND ANALYTICAL DATA SUMMARY

Potomac River Generating Station
1400 North Royal St
Alexandria, VA

Well ID	Date	Top of Casing (ft)	Depth to Water (DTW) (ft)	Depth to LNAPL (ft)	LNAPL Thickness (ft)	Volume of LNAPL Recovered (gal)	Depth to Bottom (DTB) - Measured Depth (ft)	Groundwater Elevation (ft)	Gauging Time	Benzene (µg/L)	Toluene (µg/L)	Ethylbenzene (µg/L)	Xylenes, Total (µg/L)	Methyl tert-butyl ether (µg/L)	tert-Butyl alcohol (µg/L)	1,2-Dibromoethane (µg/L)	1,2-Dichloroethane (µg/L)	Naphthalene (µg/L)	TPH-GRO (µg/L)	TPH-DRO - Silica Gel (µg/L)	TPH-DRO (µg/L)	Comments
MW/RW-72	09/02/2014	31.06	27.11	-	-	-	-	3.95	-	-	-	-	-	-	-	-	-	-	-	-	-	
MW/RW-72	09/15/2014	31.06	27.02	-	-	-	-	4.04	-	-	-	-	-	-	-	-	-	-	-	-	-	
MW/RW-72	09/22/2014	31.06	26.88	-	-	-	-	4.18	-	-	-	-	-	-	-	-	-	-	-	-	-	
MW/RW-72	10/01/2014	31.06	27.10	-	-	-	34.48	3.96	-	-	-	-	-	-	-	-	-	-	-	-	-	
MW/RW-72	10/10/2014	31.06	26.94	-	-	-	-	4.12	-	-	-	-	-	-	-	-	-	-	-	-	-	
MW/RW-72	10/20/2014	31.06	27.19	-	-	-	34.43	3.87	-	-	-	-	-	-	-	-	-	-	-	-	-	
MW/RW-72	10/22/2014	31.06	NR	-	-	-	-	-	-	41	<0.5	1	66	0.6	2	<0.5	<0.5	61	480	-	2,000	
MW/RW-72	10/27/2014	31.06	27.34	-	-	-	-	3.72	-	-	-	-	-	-	-	-	-	-	-	-	-	
MW/RW-72	11/07/2014	31.06	27.04	-	-	-	-	4.02	-	-	-	-	-	-	-	-	-	-	-	-	-	
MW/RW-72	11/12/2014	31.06	27.12	-	-	-	-	3.94	-	-	-	-	-	-	-	-	-	-	-	-	-	
MW/RW-72	11/21/2014	31.06	27.82	-	-	-	-	3.24	-	-	-	-	-	-	-	-	-	-	-	-	-	
MW/RW-72	11/26/2014	31.06	27.36	-	-	-	-	3.70	-	-	-	-	-	-	-	-	-	-	-	-	-	
MW/RW-72	12/05/2014	31.06	27.01	-	-	-	-	4.05	-	-	-	-	-	-	-	-	-	-	-	-	-	
MW/RW-72	12/11/2014	31.06	27.03	-	-	-	-	4.03	-	-	-	-	-	-	-	-	-	-	-	-	-	
MW/RW-72	12/16/2014	31.06	26.91	-	-	-	-	4.15	-	-	-	-	-	-	-	-	-	-	-	-	-	
MW/RW-72	12/23/2014	31.06	26.89	-	-	-	-	4.17	-	-	-	-	-	-	-	-	-	-	-	-	-	
MW/RW-72	12/30/2014	31.06	27.36	-	-	-	-	3.70	-	-	-	-	-	-	-	-	-	-	-	-	-	
MW/RW-72	01/09/2015	31.06	27.27	-	-	-	-	3.79	-	-	-	-	-	-	-	-	-	-	-	-	-	
MW/RW-72	01/16/2015	31.06	27.03	-	-	-	-	4.03	-	-	-	-	-	-	-	-	-	-	-	-	-	
MW/RW-72	01/19/2015	31.06	26.98	-	-	-	-	4.08	-	-	-	-	-	-	-	-	-	-	-	-	-	
MW/RW-72	01/26/2015	31.06	26.96	-	-	-	-	4.10	-	-	-	-	-	-	-	-	-	-	-	-	-	
MW/RW-72	02/03/2015	31.06	27.65	-	-	-	34.19	3.41	-	-	-	-	-	-	-	-	-	-	-	-	-	
MW/RW-72	02/09/2015	31.06	27.14	-	-	-	-	3.92	-	-	-	-	-	-	-	-	-	-	-	-	-	
MW/RW-72	02/18/2015	31.06	27.11	-	-	-	-	3.95	-	-	-	-	-	-	-	-	-	-	-	-	-	
MW/RW-72	02/24/2015	31.06	27.27	-	-	-	-	3.79	13:35	-	-	-	-	-	-	-	-	-	-	-	-	
MW/RW-72	02/25/2015	31.06	27.33	-	-	-	34.28	3.73	9:50	8	<0.5	<0.5	3	<0.5	<2	<0.5	<0.5	<0.03	65	-	590	
MW/RW-72	03/04/2015	31.06	27.17	-	-	-	-	3.89	13:48	-	-	-	-	-	-	-	-	-	-	-	-	
MW/RW-72	03/11/2015	31.06	26.98	-	-	-	-	4.08	12:15	-	-	-	-	-	-	-	-	-	-	-	-	
MW/RW-72	03/18/2015	31.06	26.94	-	-	-	-	4.12	10:38	-	-	-	-	-	-	-	-	-	-	-	-	
MW/RW-72	03/26/2015	31.06	26.78	-	-	-	34.10	4.28	11:13	-	-	-	-	-	-	-	-	-	-	-	-	
MW/RW-72	04/02/2015	31.06	26.86	-	-	-	34.15	4.20	10:57	-	-	-	-	-	-	-	-	-	-	-	-	
MW/RW-72	04/08/2015	31.06	27.20	-	-	-	33.98	3.86	9:40	-	-	-	-	-	-	-	-	-	-	-	-	
MW/RW-72	04/13/2015	31.06	27.11	-	-	-	-	3.95	10:11	-	-	-	-	-	-	-	-	-	-	-	-	
MW/RW-72	04/23/2015	31.06	26.61	-	-	-	34.13	4.45	11:15	-	-	-	-	-	-	-	-	-	-	-	-	
MW/RW-72	04/29/2015	31.06	26.76	-	-	-	33.95	4.30	14:00	-	-	-	-	-	-	-	-	-	-	-	-	

Table 3

HISTORICAL GROUNDWATER MONITORING AND ANALYTICAL DATA SUMMARY

Potomac River Generating Station
1400 North Royal St
Alexandria, VA

Well ID	Date	Top of Casing (ft)	Depth to Water (DTW) (ft)	Depth to LNAPL (ft)	LNAPL Thickness (ft)	Volume of LNAPL Recovered (gal)	Depth to Bottom (DTB) - Measured Depth (ft)	Groundwater Elevation (ft)	Gauging Time	Benzene (µg/L)	Toluene (µg/L)	Ethylbenzene (µg/L)	Xylenes, Total (µg/L)	Methyl tert-butyl ether (µg/L)	tert-Butyl alcohol (µg/L)	1,2-Dibromoethane (µg/L)	1,2-Dichloroethane (µg/L)	Naphthalene (µg/L)	TPH-GRO (µg/L)	TPH-DRO - Silica Gel (µg/L)	TPH-DRO (µg/L)	Comments
MW/RW-72	05/04/2015	31.06	26.60	-	-	-	-	4.46	11:09	-	-	-	-	-	-	-	-	-	-	-	-	
MW/RW-72	05/11/2015	31.06	26.55	-	-	-	33.90	4.51	14:58	-	-	-	-	-	-	-	-	-	-	-	-	
MW/RW-72	05/13/2015	31.06	27.12	-	-	-	-	3.94	9:55	13	<0.5	<0.5	6	<0.5	<2	<0.5	<0.5	13.00	120	-	630	
MW/RW-72	05/21/2015	31.06	26.81	-	-	-	34.04	4.25	11:49	-	-	-	-	-	-	-	-	-	-	-	-	
MW/RW-72	05/28/2015	31.06	27.05	-	-	-	34.00	4.01	11:28	-	-	-	-	-	-	-	-	-	-	-	-	
MW/RW-72	06/02/2015	31.06	26.68	-	-	-	-	4.38	12:33	-	-	-	-	-	-	-	-	-	-	-	-	
MW/RW-72	06/09/2015	31.06	26.46	-	-	-	-	4.60	10:00	-	-	-	-	-	-	-	-	-	-	-	-	
MW/RW-72	06/16/2015	31.06	26.48	-	-	-	-	4.58	10:53	-	-	-	-	-	-	-	-	-	-	-	-	
MW/RW-72	06/26/2015	31.06	26.42	-	-	-	34.00	4.64	10:19	-	-	-	-	-	-	-	-	-	-	-	-	
MW/RW-72	07/01/2015	31.06	25.91	-	-	-	-	5.15	11:48	-	-	-	-	-	-	-	-	-	-	-	-	
MW/RW-72	08/04/2015	31.06	26.19	-	-	-	34.14	4.87	12:35	-	-	-	-	-	-	-	-	-	-	-	-	
MW/RW-72	08/05/2015	31.06	26.61	-	-	-	34.26	4.45	9:22	-	-	-	-	-	-	-	-	-	-	-	3,900	
MW/RW-72	12/01/2015	31.06	26.68	-	-	-	-	4.38	-	-	-	-	-	-	-	-	-	-	-	-	-	
MW/RW-72	12/03/2015	31.06	NR	-	-	-	-	-	-	20	<0.5	29	100	-	-	-	-	26	-	-	960	
MW/RW-72	03/14/2016	31.06	26.87	-	-	-	-	4.19	9:05	-	-	-	-	-	-	-	-	-	-	-	-	pump in well
MW/RW-72	03/15/2016	31.06	NR	-	-	-	-	-	-	-	-	-	-	-	-	-	-	-	-	-	1,200	pump in well
MW/RW-72	03/30/2016	31.06	31.47	-	-	-	-	-0.41	-	-	-	-	-	-	-	-	-	-	-	-	-	pump in well
MW/RW-72	04/21/2016	31.06	31.45	-	-	-	-	-0.39	10:22	-	-	-	-	-	-	-	-	-	-	-	350	pump in well
MW/RW-72	05/23/2016	31.06	31.50	-	-	-	-	-0.44	-	-	-	-	-	-	-	-	-	-	-	-	-	pump in well
MW/RW-72	05/24/2016	31.06	NR	-	-	-	-	-	-	-	-	-	-	-	-	-	-	-	-	-	360	pump in well
MW/RW-72	06/21/2016	31.06	31.50	-	-	-	-	-0.44	10:21	-	-	-	-	-	-	-	-	-	-	-	-	pump in well
MW/RW-72	07/21/2016	31.06	31.51	-	-	-	-	-0.45	10:01	-	-	-	-	-	-	-	-	-	-	-	-	pump in well
MW/RW-72	08/04/2016	31.06	NR	-	-	-	-	-	-	-	-	-	-	-	-	-	-	-	-	-	-	Uninstalled pump to use in MW-14 due to increasing LNAPL levels in MW-14
MW/RW-72	08/24/2016	31.06	27.21	-	-	-	33.00	3.85	11:43	-	-	-	-	-	-	-	-	-	-	-	-	
MW/RW-72	08/25/2016	31.06	27.42	-	-	-	33.18	3.64	11:06	-	-	-	-	-	-	-	-	-	-	-	330	
MW/RW-72	09/22/2016	31.06	26.54	-	-	-	-	4.52	14:10	-	-	-	-	-	-	-	-	-	-	-	-	
MW/RW-72	11/28/2016	31.06	26.36	-	-	-	33.69	4.70	8:50	-	-	-	-	-	-	-	-	-	-	-	-	
MW/RW-72	11/29/2016	31.06	26.72	-	-	-	33.07	4.34	-	<0.5	<0.5	<0.5	<0.5	-	-	-	-	<1	-	-	160	
MW/RW-72	02/21/2017	31.06	27.88	-	-	-	33.03	3.18	12:26	-	-	-	-	-	-	-	-	-	-	-	-	
MW/RW-72	02/22/2017	31.06	27.65	-	-	-	33.03	3.41	12:50	-	-	-	-	-	-	-	-	-	-	-	150	
MW/RW-72	05/22/2017	31.03	26.79	-	-	-	33.10	4.24	13:20	-	-	-	-	-	-	-	-	-	-	-	-	
MW/RW-72	05/23/2017	31.03	26.83	-	-	-	33.15	4.20	13:30	-	-	-	-	-	-	-	-	-	-	-	2,410	

Table 3

HISTORICAL GROUNDWATER MONITORING AND ANALYTICAL DATA SUMMARY

Potomac River Generating Station
1400 North Royal St
Alexandria, VA

Well ID	Date	Top of Casing (ft)	Depth to Water (DTW) (ft)	Depth to LNAPL (ft)	LNAPL Thickness (ft)	Volume of LNAPL Recovered (gal)	Depth to Bottom (DTB) - Measured Depth (ft)	Groundwater Elevation (ft)	Gauging Time	Benzene (µg/L)	Toluene (µg/L)	Ethylbenzene (µg/L)	Xylenes, Total (µg/L)	Methyl tert-butyl ether (µg/L)	tert-Butyl alcohol (µg/L)	1,2-Dibromoethane (µg/L)	1,2-Dichloroethane (µg/L)	Naphthalene (µg/L)	TPH-GRO (µg/L)	TPH-DRO - Silica Gel (µg/L)	TPH-DRO (µg/L)	Comments
MW/RW-72	08/28/2017	31.03	32.62	-	-	-	33.02	-1.59	9:50	-	-	-	-	-	-	-	-	-	-	-	-	
MW/RW-72	08/30/2017	31.03	32.51	-	-	-	33.10	-1.48	12:56	-	-	-	-	-	-	-	-	-	-	-	2,080	
MW/RW-72	11/28/2017	31.03	30.61	-	-	-	35.23	0.42	11:06	-	-	-	-	-	-	-	-	-	-	-	-	
MW/RW-72	11/29/2017	31.03	30.42	-	-	-	33.08	0.61	11:16	<0.50	<1.0	<1.0	<1.0	-	-	-	-	<5.0	-	-	642	
MW/RW-72	02/20/2018	31.03	28.94	-	-	-	35.36	2.09	10:03	-	-	-	-	-	-	-	-	-	-	-	-	
MW/RW-72	02/21/2018	31.03	29.49	-	-	-	33.10	1.54	9:40	-	-	-	-	-	-	-	-	-	-	-	537	
MW/RW-72	05/21/2018	31.03	28.78	-	-	-	33.28	2.25	14:17	-	-	-	-	-	-	-	-	-	-	-	-	
MW/RW-72	05/24/2018	31.03	26.22	-	-	-	33.10	4.81	8:18	-	-	-	-	-	-	-	-	-	-	-	4,430	
MW/RW-72	08/13/2018	31.03	26.06	-	-	-	33.06	4.97	11:36	-	-	-	-	-	-	-	-	-	-	-	-	
MW/RW-72	08/14/2018	31.03	26.22	-	-	-	33.10	4.81	10:07	-	-	-	-	-	-	-	-	-	-	-	3,100	
MW/RW-72	11/12/2018	31.03	25.93	-	-	-	33.18	5.10	13:15	-	-	-	-	-	-	-	-	-	-	-	-	
MW/RW-72	11/14/2018	31.03	26.30	-	-	-	33.18	4.73	9:54	0.3 J	<0.2	0.7 J	8	-	-	-	-	12	-	-	2,600	
MW/RW-72	02/11/2019	31.03	26.19	-	-	-	33.37	4.84	13:49	-	-	-	-	-	-	-	-	-	-	-	-	
MW/RW-72	02/14/2019	31.03	25.98	-	-	-	-	5.05	9:25	-	-	-	-	-	-	-	-	-	-	-	1,200	
MW/RW-72	05/20/2019	31.03	25.55	-	-	-	34.13	5.48	10:44	-	-	-	-	-	-	-	-	-	-	-	-	
MW/RW-72	05/21/2019	31.03	25.93	-	-	-	33.11	5.10	13:20	-	-	-	-	-	-	-	-	-	-	-	2,100	
MW-100S	08/15/2014	31.06	21.32	-	-	-	24.22	9.74	-	-	-	-	-	-	-	-	-	-	-	-	<300	
MW-100S	08/18/2014	31.06	21.28	-	-	-	-	9.78	-	-	-	-	-	-	-	-	-	-	-	-	-	
MW-100S	08/25/2014	31.06	21.31	-	-	-	-	9.75	-	-	-	-	-	-	-	-	-	-	-	-	-	
MW-100S	09/02/2014	31.06	21.39	-	-	-	-	9.67	-	-	-	-	-	-	-	-	-	-	-	-	-	
MW-100S	09/15/2014	31.06	21.39	-	-	-	-	9.67	-	-	-	-	-	-	-	-	-	-	-	-	-	
MW-100S	09/22/2014	31.06	21.52	-	-	-	-	9.54	-	-	-	-	-	-	-	-	-	-	-	-	-	
MW-100S	10/01/2014	31.06	21.62	-	-	-	24.16	9.44	-	-	-	-	-	-	-	-	-	-	-	-	-	
MW-100S	10/10/2014	31.06	21.61	-	-	-	-	9.45	-	-	-	-	-	-	-	-	-	-	-	-	-	
MW-100S	10/20/2014	31.06	21.67	-	-	-	24.17	9.39	-	-	-	-	-	-	-	-	-	-	-	-	-	
MW-100S	10/21/2014	31.06	NR	-	-	-	-	-	-	-	-	-	-	-	-	-	-	-	-	-	<45	
MW-100S	02/24/2015	31.06	21.75	-	-	-	24.18	9.31	15:18	-	-	-	-	-	-	-	-	-	-	-	-	
MW-100S	02/26/2015	31.06	NR	-	-	-	-	-	-	-	-	-	-	-	-	-	-	-	-	-	690	
MW-100S	05/11/2015	31.06	21.55	-	-	-	24.20	9.51	9:55	-	-	-	-	-	-	-	-	-	-	-	-	
MW-100S	05/12/2015	31.06	NR	-	-	-	-	-	-	-	-	-	-	-	-	-	-	-	-	-	<45	
MW-100S	08/04/2015	31.06	20.66	-	-	-	24.15	10.40	12:44	-	-	-	-	-	-	-	-	-	-	-	-	
MW-100S	08/05/2015	31.06	20.70	-	-	-	24.15	10.36	10:03	-	-	-	-	-	-	-	-	-	-	-	<45	
MW-100S	12/01/2015	31.06	21.57	-	-	-	24.16	9.49	11:38	-	-	-	-	-	-	-	-	-	-	-	-	
MW-100S	03/14/2016	31.06	21.41	-	-	-	24.20	9.65	9:40	-	-	-	-	-	-	-	-	-	-	-	-	
MW-100S	05/23/2016	31.06	21.33	-	-	-	24.31	9.73	10:46	-	-	-	-	-	-	-	-	-	-	-	-	

Table 3

HISTORICAL GROUNDWATER MONITORING AND ANALYTICAL DATA SUMMARY

Potomac River Generating Station
1400 North Royal St
Alexandria, VA

Well ID	Date	Top of Casing (ft)	Depth to Water (DTW) (ft)	Depth to LNAPL (ft)	LNAPL Thickness (ft)	Volume of LNAPL Recovered (gal)	Depth to Bottom (DTB) - Measured Depth (ft)	Groundwater Elevation (ft)	Gauging Time	Benzene (µg/L)	Toluene (µg/L)	Ethylbenzene (µg/L)	Xylenes, Total (µg/L)	Methyl tert-butyl ether (µg/L)	tert-Butyl alcohol (µg/L)	1,2-Dibromoethane (µg/L)	1,2-Dichloroethane (µg/L)	Naphthalene (µg/L)	TPH-GRO (µg/L)	TPH-DRO - Silica Gel (µg/L)	TPH-DRO (µg/L)	Comments
MW-100S	08/24/2016	31.06	21.11	-	-	-	24.24	9.95	11:41	-	-	-	-	-	-	-	-	-	-	-	-	
MW-100S	11/28/2016	31.06	21.73	-	-	-	24.16	9.33	9:08	-	-	-	-	-	-	-	-	-	-	-	-	
MW-100S	11/29/2016	31.06	21.72	-	-	-	24.15	9.34	9:30	-	-	-	-	-	-	-	-	-	-	-	<45	
MW-100S	02/21/2017	31.06	21.68	-	-	-	24.17	9.38	10:42	-	-	-	-	-	-	-	-	-	-	-	-	
MW-100S	05/22/2017	31.03	21.06	-	-	-	24.21	9.97	12:30	-	-	-	-	-	-	-	-	-	-	-	-	
MW-100S	08/28/2017	31.03	20.57	-	-	-	24.12	10.46	11:16	-	-	-	-	-	-	-	-	-	-	-	-	
MW-100S	08/30/2017	31.03	20.70	-	-	-	24.20	10.33	10:08	-	-	-	-	-	-	-	-	-	-	-	-	
MW-100S	11/28/2017	31.03	21.42	-	-	-	24.72	9.61	12:14	-	-	-	-	-	-	-	-	-	-	-	-	
MW-100S	11/30/2017	31.03	21.45	-	-	-	24.22	9.58	9:30	-	-	-	-	-	-	-	-	-	-	-	192	
MW-100S	02/20/2018	31.03	21.21	-	-	-	24.18	9.82	11:30	-	-	-	-	-	-	-	-	-	-	-	-	
MW-100S	05/21/2018	31.03	20.97	-	-	-	24.20	10.06	11:40	-	-	-	-	-	-	-	-	-	-	-	-	
MW-100S	05/22/2018	31.03	20.98	-	-	-	24.20	10.05	9:30	-	-	-	-	-	-	-	-	-	-	-	-	
MW-100S	08/13/2018	31.03	DRY	-	-	-	24.81	-	11:06	-	-	-	-	-	-	-	-	-	-	-	-	
MW-100S	11/12/2018	31.03	20.10	-	-	-	24.15	10.93	10:42	-	-	-	-	-	-	-	-	-	-	-	-	
MW-100S	11/14/2018	31.03	19.71	-	-	-	24.18	11.32	9:55	-	-	-	-	-	-	-	-	-	-	-	<53	
MW-100S	02/11/2019	31.03	20.41	-	-	-	24.27	10.62	10:11	-	-	-	-	-	-	-	-	-	-	-	-	
MW-100S	05/20/2019	31.03	20.74	-	-	-	24.34	10.29	10:01	-	-	-	-	-	-	-	-	-	-	-	-	
MW-100	08/15/2014	30.78	26.80	-	-	-	36.90	3.98	-	-	-	-	-	-	-	-	-	-	-	-	<152	
MW-100	08/18/2014	30.78	26.66	-	-	-	-	4.12	-	-	-	-	-	-	-	-	-	-	-	-	-	
MW-100	08/25/2014	30.78	26.26	-	-	-	-	4.52	-	-	-	-	-	-	-	-	-	-	-	-	-	
MW-100	09/02/2014	30.78	26.70	-	-	-	-	4.08	-	-	-	-	-	-	-	-	-	-	-	-	-	
MW-100	09/15/2014	30.78	26.65	-	-	-	-	4.13	-	-	-	-	-	-	-	-	-	-	-	-	-	
MW-100	09/22/2014	30.78	26.48	-	-	-	-	4.30	-	-	-	-	-	-	-	-	-	-	-	-	-	
MW-100	10/01/2014	30.78	26.69	-	-	-	36.68	4.09	-	-	-	-	-	-	-	-	-	-	-	-	-	
MW-100	10/10/2014	30.78	26.60	-	-	-	-	4.18	-	-	-	-	-	-	-	-	-	-	-	-	-	
MW-100	10/20/2014	30.78	26.86	-	-	-	36.58	3.92	-	-	-	-	-	-	-	-	-	-	-	-	-	
MW-100	10/21/2014	30.78	NR	-	-	-	-	-	-	-	-	-	-	-	-	-	-	-	-	-	60	
MW-100	02/24/2015	30.78	26.88	-	-	-	36.61	3.90	13:08	-	-	-	-	-	-	-	-	-	-	-	-	
MW-100	02/25/2015	30.78	26.87	-	-	-	36.62	3.91	11:32	-	-	-	-	-	-	-	-	-	-	-	300	
MW-100	05/11/2015	30.78	26.17	-	-	-	36.60	4.61	14:57	-	-	-	-	-	-	-	-	-	-	-	-	
MW-100	05/12/2015	30.78	NR	-	-	-	-	-	-	-	-	-	-	-	-	-	-	-	-	-	<45	
MW-100	08/04/2015	30.78	25.80	-	-	-	36.80	4.98	12:31	-	-	-	-	-	-	-	-	-	-	-	-	
MW-100	08/05/2015	30.78	26.22	-	-	-	36.61	4.56	9:59	-	-	-	-	-	-	-	-	-	-	-	<45	
MW-100	12/01/2015	30.78	26.25	-	-	-	36.35	4.53	13:24	-	-	-	-	-	-	-	-	-	-	-	-	
MW-100	03/14/2016	30.78	26.54	-	-	-	36.46	4.24	9:54	-	-	-	-	-	-	-	-	-	-	-	-	

Table 3

HISTORICAL GROUNDWATER MONITORING AND ANALYTICAL DATA SUMMARY

Potomac River Generating Station
1400 North Royal St
Alexandria, VA

Well ID	Date	Top of Casing (ft)	Depth to Water (DTW) (ft)	Depth to LNAPL (ft)	LNAPL Thickness (ft)	Volume of LNAPL Recovered (gal)	Depth to Bottom (DTB) - Measured Depth (ft)	Groundwater Elevation (ft)	Gauging Time	Benzene (µg/L)	Toluene (µg/L)	Ethylbenzene (µg/L)	Xylenes, Total (µg/L)	Methyl tert-butyl ether (µg/L)	tert-Butyl alcohol (µg/L)	1,2-Dibromoethane (µg/L)	1,2-Dichloroethane (µg/L)	Naphthalene (µg/L)	TPH-GRO (µg/L)	TPH-DRO - Silica Gel (µg/L)	TPH-DRO (µg/L)	Comments
MW-100	05/23/2016	30.78	26.74	-	-	-	36.69	4.04	10:28	-	-	-	-	-	-	-	-	-	-	-	-	
MW-100	08/24/2016	30.78	26.72	-	-	-	36.42	4.06	11:44	-	-	-	-	-	-	-	-	-	-	-	-	
MW-100	11/28/2016	30.78	26.87	-	-	-	27.44	3.91	9:10	-	-	-	-	-	-	-	-	-	-	-	-	
MW-100	11/29/2016	30.78	26.66	-	-	-	36.39	4.12	9:35	-	-	-	-	-	-	-	-	-	-	-	<45	
MW-100	02/21/2017	30.78	27.35	-	-	-	36.30	3.43	12:03	-	-	-	-	-	-	-	-	-	-	-	-	
MW-100	05/22/2017	30.78	26.34	-	-	-	36.40	4.44	12:58	-	-	-	-	-	-	-	-	-	-	-	-	
MW-100	08/28/2017	30.78	33.02	-	-	-	36.23	-2.24	9:11	-	-	-	-	-	-	-	-	-	-	-	-	
MW-100	08/30/2017	30.78	32.94	-	-	-	36.28	-2.16	10:04	-	-	-	-	-	-	-	-	-	-	-	-	
MW-100	11/28/2017	30.78	29.98	-	-	-	36.28	0.80	12:17	-	-	-	-	-	-	-	-	-	-	-	-	
MW-100	11/30/2017	30.78	29.99	-	-	-	36.25	0.79	9:34	-	-	-	-	-	-	-	-	-	-	-	98.5	
MW-100	02/20/2018	30.78	27.79	-	-	-	37.12	2.99	10:18	-	-	-	-	-	-	-	-	-	-	-	-	
MW-100	05/21/2018	30.78	26.25	-	-	-	36.20	4.53	13:51	-	-	-	-	-	-	-	-	-	-	-	-	
MW-100	08/13/2018	30.78	25.91	-	-	-	37.19	4.87	12:36	-	-	-	-	-	-	-	-	-	-	-	-	
MW-100	11/12/2018	30.78	25.70	-	-	-	36.23	5.08	13:00	-	-	-	-	-	-	-	-	-	-	-	-	
MW-100	11/14/2018	30.78	26.39	-	-	-	36.25	4.39	10:05	-	-	-	-	-	-	-	-	-	-	-	<53	
MW-100	02/11/2019	30.78	25.92	-	-	-	36.30	4.86	13:21	-	-	-	-	-	-	-	-	-	-	-	-	
MW-100	05/20/2019	30.78	25.35	-	-	-	37.64	5.43	11:18	-	-	-	-	-	-	-	-	-	-	-	-	
MW-102	08/15/2014	29.72	29.91	-	-	-	36.64	-0.19	-	-	-	-	-	-	-	-	-	-	-	-	<1,500	
MW-102	08/18/2014	29.72	29.81	-	-	-	-	-0.09	-	-	-	-	-	-	-	-	-	-	-	-	-	
MW-102	08/25/2014	29.72	28.40	-	-	-	-	1.32	-	-	-	-	-	-	-	-	-	-	-	-	-	
MW-102	09/02/2014	29.72	27.23	-	-	-	-	2.49	-	-	-	-	-	-	-	-	-	-	-	-	-	
MW-102	09/15/2014	29.72	24.97	-	-	-	-	4.75	-	-	-	-	-	-	-	-	-	-	-	-	-	
MW-102	09/22/2014	29.72	24.83	-	-	-	-	4.89	-	-	-	-	-	-	-	-	-	-	-	-	-	
MW-102	10/01/2014	29.72	24.73	-	-	-	36.45	4.99	-	-	-	-	-	-	-	-	-	-	-	-	-	
MW-102	10/10/2014	29.72	24.66	-	-	-	-	5.06	-	-	-	-	-	-	-	-	-	-	-	-	-	
MW-102	10/20/2014	29.72	24.78	-	-	-	36.44	4.94	-	-	-	-	-	-	-	-	-	-	-	-	-	
MW-102	10/21/2014	29.72	NR	-	-	-	-	-	-	-	-	-	-	-	-	-	-	-	-	-	<45	
MW-102	05/11/2015	29.72	24.44	-	-	-	36.40	5.28	15:01	-	-	-	-	-	-	-	-	-	-	-	-	
MW-102	05/12/2015	29.72	NR	-	-	-	-	-	-	-	-	-	-	-	-	-	-	-	-	-	<45	
MW-102	08/04/2015	29.72	23.39	-	-	-	36.43	6.33	12:35	-	-	-	-	-	-	-	-	-	-	-	-	
MW-102	08/05/2015	29.72	23.50	-	-	-	36.42	6.22	10:14	-	-	-	-	-	-	-	-	-	-	-	<45	
MW-102	12/01/2015	29.72	22.61	-	-	-	31.80	7.11	13:52	-	-	-	-	-	-	-	-	-	-	-	-	
MW-102	03/14/2016	29.72	24.11	-	-	-	36.41	5.61	10:04	-	-	-	-	-	-	-	-	-	-	-	-	
MW-102	05/23/2016	29.72	23.33	-	-	-	36.40	6.39	10:15	-	-	-	-	-	-	-	-	-	-	-	-	
MW-102	08/24/2016	29.72	NR	-	-	-	-	-	-	-	-	-	-	-	-	-	-	-	-	-	-	VO

Table 3

HISTORICAL GROUNDWATER MONITORING AND ANALYTICAL DATA SUMMARY

Potomac River Generating Station
1400 North Royal St
Alexandria, VA

Well ID	Date	Top of Casing (ft)	Depth to Water (DTW) (ft)	Depth to LNAPL (ft)	LNAPL Thickness (ft)	Volume of LNAPL Recovered (gal)	Depth to Bottom (DTB) - Measured Depth (ft)	Groundwater Elevation (ft)	Gauging Time	Benzene (µg/L)	Toluene (µg/L)	Ethylbenzene (µg/L)	Xylenes, Total (µg/L)	Methyl tert-butyl ether (µg/L)	tert-Butyl alcohol (µg/L)	1,2-Dibromoethane (µg/L)	1,2-Dichloroethane (µg/L)	Naphthalene (µg/L)	TPH-GRO (µg/L)	TPH-DRO - Silica Gel (µg/L)	TPH-DRO (µg/L)	Comments
MW-102	11/28/2016	29.72	NR	-	-	-	-	-	-	-	-	-	-	-	-	-	-	-	-	-	-	VO
MW-102	02/21/2017	29.72	25.22	-	-	-	36.43	4.50	11:59	-	-	-	-	-	-	-	-	-	-	-	-	
MW-102	05/22/2017	29.72	23.65	-	-	-	36.46	6.07	13:03	-	-	-	-	-	-	-	-	-	-	-	-	
MW-102	08/28/2017	29.72	27.11	-	-	-	36.40	2.61	11:58	-	-	-	-	-	-	-	-	-	-	-	-	
MW-102	08/30/2017	29.72	27.20	-	-	-	36.48	2.52	10:28	-	-	-	-	-	-	-	-	-	-	-	-	
MW-102	11/28/2017	29.72	26.29	-	-	-	36.42	3.43	12:05	-	-	-	-	-	-	-	-	-	-	-	-	
MW-102	02/20/2018	29.72	25.01	-	-	-	37.08	4.71	10:15	-	-	-	-	-	-	-	-	-	-	-	-	
MW-102	05/21/2018	29.72	21.20	-	-	-	25.89	8.52	13:49	-	-	-	-	-	-	-	-	-	-	-	-	
MW-102	08/13/2018	29.72	22.51	-	-	-	36.99	7.21	12:13	-	-	-	-	-	-	-	-	-	-	-	-	
MW-102	11/12/2018	29.72	22.88	-	-	-	36.43	6.84	12:56	-	-	-	-	-	-	-	-	-	-	-	-	
MW-102	02/11/2019	29.72	23.59	-	-	-	36.72	6.13	13:12	-	-	-	-	-	-	-	-	-	-	-	-	
MW-102	05/20/2019	29.72	22.54	-	-	-	37.14	7.18	11:28	-	-	-	-	-	-	-	-	-	-	-	-	
MW-103	07/24/2014	11.07	7.87	-	-	-	-	3.20	-	-	-	-	-	-	-	-	-	-	-	-	-	
MW-103	08/08/2014	11.07	4.61	-	-	-	15.06	6.46	-	-	-	-	-	-	-	-	-	-	-	-	-	
MW-103	08/11/2014	11.07	4.63	-	-	-	-	6.44	-	-	-	-	-	-	-	-	-	-	-	-	-	
MW-103	08/15/2014	11.07	4.26	-	-	-	14.95	6.81	-	-	-	-	-	-	-	-	-	-	-	-	479	
MW-103	08/18/2014	11.07	4.48	-	-	-	-	6.59	-	-	-	-	-	-	-	-	-	-	-	-	-	
MW-103	08/25/2014	11.07	4.45	-	-	-	-	6.62	-	-	-	-	-	-	-	-	-	-	-	-	-	
MW-103	09/02/2014	11.07	4.50	-	-	-	-	6.57	-	-	-	-	-	-	-	-	-	-	-	-	-	
MW-103	09/15/2014	11.07	4.63	-	-	-	-	6.44	-	-	-	-	-	-	-	-	-	-	-	-	-	
MW-103	09/22/2014	11.07	4.76	-	-	-	-	6.31	-	-	-	-	-	-	-	-	-	-	-	-	-	
MW-103	10/01/2014	11.07	4.85	-	-	-	14.88	6.22	-	-	-	-	-	-	-	-	-	-	-	-	-	
MW-103	10/10/2014	11.07	4.93	-	-	-	-	6.14	-	-	-	-	-	-	-	-	-	-	-	-	-	
MW-103	10/20/2014	11.07	4.70	-	-	-	14.88	6.37	-	-	-	-	-	-	-	-	-	-	-	-	-	
MW-103	10/21/2014	11.07	NR	-	-	-	-	-	-	<0.5	<0.5	<0.5	<0.5	<0.5	<2	<0.5	<0.5	<0.02	26	-	54	
MW-103	02/24/2015	11.07	5.02	-	-	-	-	6.05	15:27	-	-	-	-	-	-	-	-	-	-	-	-	
MW-103	02/26/2015	11.07	5.21	-	-	-	14.90	5.86	11:53	<0.5	<0.5	<0.5	<0.5	<0.5	<2	<0.5	<0.5	<0.03	<20	-	<45	
MW-103	05/11/2015	11.07	4.67	-	-	-	14.88	6.40	10:20	-	-	-	-	-	-	-	-	-	-	-	-	
MW-103	05/12/2015	11.07	NR	-	-	-	-	-	-	<0.5	<0.5	<0.5	<0.5	<0.5	<2	<0.5	<0.5	<1	22 J	-	<45	
MW-103	08/04/2015	11.07	3.69	-	-	-	14.88	7.38	10:19	-	-	-	-	-	-	-	-	-	-	-	-	
MW-103	08/05/2015	11.07	3.71	-	-	-	14.87	7.36	10:20	-	-	-	-	-	-	-	-	-	-	-	<45	
MW-103	12/01/2015	11.07	9.70	-	-	-	-	1.37	11:30	-	-	-	-	-	-	-	-	-	-	-	-	
MW-103	03/14/2016	11.07	4.15	-	-	-	14.89	6.92	10:08	-	-	-	-	-	-	-	-	-	-	-	-	
MW-103	05/23/2016	11.07	4.01	-	-	-	14.80	7.06	11:28	-	-	-	-	-	-	-	-	-	-	-	-	
MW-103	08/24/2016	11.07	4.26	-	-	-	14.98	6.81	11:35	-	-	-	-	-	-	-	-	-	-	-	-	

Table 3

HISTORICAL GROUNDWATER MONITORING AND ANALYTICAL DATA SUMMARY

Potomac River Generating Station
1400 North Royal St
Alexandria, VA

Well ID	Date	Top of Casing (ft)	Depth to Water (DTW) (ft)	Depth to LNAPL (ft)	LNAPL Thickness (ft)	Volume of LNAPL Recovered (gal)	Depth to Bottom (DTB) - Measured Depth (ft)	Groundwater Elevation (ft)	Gauging Time	Benzene (µg/L)	Toluene (µg/L)	Ethylbenzene (µg/L)	Xylenes, Total (µg/L)	Methyl tert-butyl ether (µg/L)	tert-Butyl alcohol (µg/L)	1,2-Dibromoethane (µg/L)	1,2-Dichloroethane (µg/L)	Naphthalene (µg/L)	TPH-GRO (µg/L)	TPH-DRO - Silica Gel (µg/L)	TPH-DRO (µg/L)	Comments
MW-103	11/28/2016	11.07	5.15	-	-	-	15.05	5.92	11:36	-	-	-	-	-	-	-	-	-	-	-	-	
MW-103	02/21/2017	11.07	5.34	-	-	-	14.89	5.73	10:56	-	-	-	-	-	-	-	-	-	-	-	-	
MW-103	05/22/2017	11.07	4.26	-	-	-	14.90	6.81	11:44	-	-	-	-	-	-	-	-	-	-	-	-	
MW-103	08/28/2017	11.07	3.90	-	-	-	14.90	7.17	11:25	-	-	-	-	-	-	-	-	-	-	-	-	
MW-103	08/30/2017	11.07	3.93	-	-	-	14.92	7.14	10:20	-	-	-	-	-	-	-	-	-	-	-	-	
MW-103	11/28/2017	11.07	4.50	-	-	-	14.91	6.57	13:10	-	-	-	-	-	-	-	-	-	-	-	-	
MW-103	02/20/2018	11.07	3.99	-	-	-	-	7.08	11:20	-	-	-	-	-	-	-	-	-	-	-	-	
MW-103	05/21/2018	11.07	2.97	-	-	-	-	8.10	11:44	-	-	-	-	-	-	-	-	-	-	-	-	
MW-103	08/13/2018	11.07	3.01	-	-	-	15.10	8.06	10:42	-	-	-	-	-	-	-	-	-	-	-	-	
MW-103	11/12/2018	11.07	3.41	-	-	-	14.88	7.66	10:03	-	-	-	-	-	-	-	-	-	-	-	-	
MW-103	02/11/2019	11.07	4.06	-	-	-	14.84	7.01	10:21	-	-	-	-	-	-	-	-	-	-	-	-	
MW-103	05/20/2019	11.07	3.67	-	-	-	14.42	7.40	9:54	-	-	-	-	-	-	-	-	-	-	-	-	
MW-104	07/24/2014	12.00	5.24	-	-	-	-	6.76	-	-	-	-	-	-	-	-	-	-	-	-	-	
MW-104	08/08/2014	12.00	4.28	-	-	-	12.05	7.72	-	-	-	-	-	-	-	-	-	-	-	-	-	
MW-104	08/11/2014	12.00	4.40	-	-	-	-	7.60	-	-	-	-	-	-	-	-	-	-	-	-	-	
MW-104	08/15/2014	12.00	3.95	-	-	-	12.20	8.05	-	-	-	-	-	-	-	-	-	-	-	-	1,630	
MW-104	08/18/2014	12.00	4.22	-	-	-	-	7.78	-	-	-	-	-	-	-	-	-	-	-	-	-	
MW-104	08/25/2014	12.00	4.29	-	-	-	-	7.71	-	-	-	-	-	-	-	-	-	-	-	-	-	
MW-104	09/02/2014	12.00	4.38	-	-	-	-	7.62	-	-	-	-	-	-	-	-	-	-	-	-	-	
MW-104	09/15/2014	12.00	4.52	-	-	-	-	7.48	-	-	-	-	-	-	-	-	-	-	-	-	-	
MW-104	09/22/2014	12.00	4.73	-	-	-	-	7.27	-	-	-	-	-	-	-	-	-	-	-	-	-	
MW-104	10/01/2014	12.00	4.73	-	-	-	11.98	7.27	-	-	-	-	-	-	-	-	-	-	-	-	-	
MW-104	10/10/2014	12.00	4.77	-	-	-	-	7.23	-	-	-	-	-	-	-	-	-	-	-	-	-	
MW-104	10/20/2014	12.00	3.98	-	-	-	12.07	8.02	-	-	-	-	-	-	-	-	-	-	-	-	-	
MW-104	10/21/2014	12.00	NR	-	-	-	-	-	-	<0.5	<0.5	0.7	2	<0.5	<2	<0.5	<0.5	1	59	-	150	
MW-104	02/24/2015	12.00	5.43	-	-	-	-	6.57	15:38	-	-	-	-	-	-	-	-	-	-	-	-	
MW-104	02/26/2015	12.00	5.70	-	-	-	12.00	6.30	12:07	<0.5	<0.5	<0.5	<0.5	<0.5	<2	<0.5	<0.5	<0.03	<20	-	<45	
MW-104	05/11/2015	12.00	4.51	-	-	-	12.10	7.49	10:25	-	-	-	-	-	-	-	-	-	-	-	-	
MW-104	05/12/2015	12.00	NR	-	-	-	-	-	-	<0.5	<0.5	<0.5	<0.5	<0.5	<2	<0.5	<0.5	<1	<20	-	<45	
MW-104	08/04/2015	12.00	3.82	-	-	-	12.00	8.18	10:08	-	-	-	-	-	-	-	-	-	-	-	-	
MW-104	08/05/2015	12.00	3.85	-	-	-	12.50	8.15	10:23	-	-	-	-	-	-	-	-	-	-	-	<45	
MW-104	12/01/2015	12.00	4.29	-	-	-	12.05	7.71	11:42	-	-	-	-	-	-	-	-	-	-	-	-	
MW-104	03/14/2016	12.00	3.80	-	-	-	11.99	8.20	10:14	-	-	-	-	-	-	-	-	-	-	-	-	
MW-104	05/23/2016	12.00	3.72	-	-	-	12.00	8.28	11:28	-	-	-	-	-	-	-	-	-	-	-	-	
MW-104	08/24/2016	12.00	4.17	-	-	-	12.12	7.83	11:28	-	-	-	-	-	-	-	-	-	-	-	-	

Table 3

HISTORICAL GROUNDWATER MONITORING AND ANALYTICAL DATA SUMMARY

Potomac River Generating Station
1400 North Royal St
Alexandria, VA

Well ID	Date	Top of Casing (ft)	Depth to Water (DTW) (ft)	Depth to LNAPL (ft)	LNAPL Thickness (ft)	Volume of LNAPL Recovered (gal)	Depth to Bottom (DTB) - Measured Depth (ft)	Groundwater Elevation (ft)	Gauging Time	Benzene (µg/L)	Toluene (µg/L)	Ethylbenzene (µg/L)	Xylenes, Total (µg/L)	Methyl tert-butyl ether (µg/L)	tert-Butyl alcohol (µg/L)	1,2-Dibromoethane (µg/L)	1,2-Dichloroethane (µg/L)	Naphthalene (µg/L)	TPH-GRO (µg/L)	TPH-DRO - Silica Gel (µg/L)	TPH-DRO (µg/L)	Comments
MW-104	11/28/2016	12.00	5.13	-	-	-	12.15	6.87	11:19	-	-	-	-	-	-	-	-	-	-	-	-	
MW-104	02/21/2017	12.00	5.07	-	-	-	12.05	6.93	10:53	-	-	-	-	-	-	-	-	-	-	-	-	
MW-104	05/22/2017	12.00	4.21	-	-	-	12.08	7.79	11:46	-	-	-	-	-	-	-	-	-	-	-	-	
MW-104	08/28/2017	12.00	4.52	-	-	-	12.00	7.48	10:33	-	-	-	-	-	-	-	-	-	-	-	-	
MW-104	08/30/2017	12.00	3.53	-	-	-	12.08	8.47	10:16	-	-	-	-	-	-	-	-	-	-	-	-	
MW-104	11/28/2017	12.00	4.70	-	-	-	12.06	7.30	13:04	-	-	-	-	-	-	-	-	-	-	-	-	
MW-104	02/20/2018	12.00	3.79	-	-	-	12.02	8.21	9:48	-	-	-	-	-	-	-	-	-	-	-	-	
MW-104	05/21/2018	12.00	3.03	-	-	-	-	8.97	11:43	-	-	-	-	-	-	-	-	-	-	-	-	
MW-104	08/13/2018	12.00	2.75	-	-	-	-	9.25	10:53	-	-	-	-	-	-	-	-	-	-	-	-	
MW-104	11/12/2018	12.00	7.51	-	-	-	11.90	4.49	9:59	-	-	-	-	-	-	-	-	-	-	-	-	
MW-104	02/11/2019	12.00	3.74	-	-	-	11.94	8.26	10:21	-	-	-	-	-	-	-	-	-	-	-	-	
MW-104	05/20/2019	12.00	3.48	-	-	-	11.73	8.52	9:52	-	-	-	-	-	-	-	-	-	-	-	-	
MW-105	07/24/2014	10.94	2.34	-	-	-	-	8.60	-	-	-	-	-	-	-	-	-	-	-	-	-	
MW-105	08/08/2014	10.94	2.15	-	-	-	10.06	8.79	-	-	-	-	-	-	-	-	-	-	-	-	-	
MW-105	08/11/2014	10.94	2.39	-	-	-	-	8.55	-	-	-	-	-	-	-	-	-	-	-	-	-	
MW-105	08/15/2014	10.94	1.67	-	-	-	9.95	9.27	-	-	-	-	-	-	-	-	-	-	-	-	<1,500	
MW-105	08/18/2014	10.94	2.06	-	-	-	-	8.88	-	-	-	-	-	-	-	-	-	-	-	-	-	
MW-105	08/25/2014	10.94	2.25	-	-	-	-	8.69	-	-	-	-	-	-	-	-	-	-	-	-	-	
MW-105	09/02/2014	10.94	2.24	-	-	-	-	8.70	-	-	-	-	-	-	-	-	-	-	-	-	-	
MW-105	09/15/2014	10.94	2.32	-	-	-	-	8.62	-	-	-	-	-	-	-	-	-	-	-	-	-	
MW-105	09/22/2014	10.94	2.71	-	-	-	-	8.23	-	-	-	-	-	-	-	-	-	-	-	-	-	
MW-105	10/01/2014	10.94	2.57	-	-	-	9.88	8.37	-	-	-	-	-	-	-	-	-	-	-	-	-	
MW-105	10/10/2014	10.94	2.70	-	-	-	-	8.24	-	-	-	-	-	-	-	-	-	-	-	-	-	
MW-105	10/20/2014	10.94	1.70	-	-	-	9.93	9.24	-	-	-	-	-	-	-	-	-	-	-	-	-	
MW-105	10/21/2014	10.94	NR	-	-	-	-	-	-	<0.5	<0.5	<0.5	<0.5	<0.5	<2	<0.5	<0.5	0.06	<20	-	<45	
MW-105	05/11/2015	10.94	2.40	-	-	-	9.70	8.54	10:35	-	-	-	-	-	-	-	-	-	-	-	-	
MW-105	05/12/2015	10.94	NR	-	-	-	-	-	-	<0.5	<0.5	<0.5	<0.5	<0.5	<2	<0.5	<0.5	<1	<20	-	<45	
MW-105	08/04/2015	10.94	1.65	-	-	-	9.62	9.29	10:15	-	-	-	-	-	-	-	-	-	-	-	-	
MW-105	08/05/2015	10.94	1.67	-	-	-	9.60	9.27	10:26	-	-	-	-	-	-	-	-	-	-	-	<45	
MW-105	12/01/2015	10.94	NR	-	-	-	-	-	-	-	-	-	-	-	-	-	-	-	-	-	-	Manhole flooded
MW-105	03/14/2016	10.94	0.30	-	-	-	9.24	10.64	10:17	-	-	-	-	-	-	-	-	-	-	-	-	
MW-105	05/23/2016	10.94	0.91	-	-	-	9.50	10.03	11:36	-	-	-	-	-	-	-	-	-	-	-	-	
MW-105	08/24/2016	10.94	1.70	-	-	-	9.22	9.24	11:25	-	-	-	-	-	-	-	-	-	-	-	-	
MW-105	11/28/2016	10.94	3.00	-	-	-	9.19	7.94	11:14	-	-	-	-	-	-	-	-	-	-	-	-	
MW-105	02/21/2017	10.94	3.11	-	-	-	9.16	7.83	10:47	-	-	-	-	-	-	-	-	-	-	-	-	

Table 3

HISTORICAL GROUNDWATER MONITORING AND ANALYTICAL DATA SUMMARY

Potomac River Generating Station
1400 North Royal St
Alexandria, VA

Well ID	Date	Top of Casing (ft)	Depth to Water (DTW) (ft)	Depth to LNAPL (ft)	LNAPL Thickness (ft)	Volume of LNAPL Recovered (gal)	Depth to Bottom (DTB) - Measured Depth (ft)	Groundwater Elevation (ft)	Gauging Time	Benzene (µg/L)	Toluene (µg/L)	Ethylbenzene (µg/L)	Xylenes, Total (µg/L)	Methyl tert-butyl ether (µg/L)	tert-Butyl alcohol (µg/L)	1,2-Dibromoethane (µg/L)	1,2-Dichloroethane (µg/L)	Naphthalene (µg/L)	TPH-GRO (µg/L)	TPH-DRO - Silica Gel (µg/L)	TPH-DRO (µg/L)	Comments
MW-105	05/22/2017	10.94	0.10	-	-	-	9.20	10.84	11:48	-	-	-	-	-	-	-	-	-	-	-	-	
MW-105	08/28/2017	10.94	1.32	-	-	-	9.14	9.62	10:30	-	-	-	-	-	-	-	-	-	-	-	-	
MW-105	08/30/2017	10.94	0.95	-	-	-	9.03	9.99	10:13	-	-	-	-	-	-	-	-	-	-	-	-	
MW-105	11/28/2017	10.94	2.45	-	-	-	9.09	8.49	12:59	-	-	-	-	-	-	-	-	-	-	-	-	
MW-105	02/20/2018	10.94	1.46	-	-	-	8.94	9.48	9:46	-	-	-	-	-	-	-	-	-	-	-	-	
MW-105	05/21/2018	10.94	0.70	-	-	-	-	10.24	11:42	-	-	-	-	-	-	-	-	-	-	-	-	
MW-105	08/13/2018	10.94	0.33	-	-	-	9.09	10.61	11:00	-	-	-	-	-	-	-	-	-	-	-	-	
MW-105	11/12/2018	10.94	0.28	-	-	-	-	10.66	9:57	-	-	-	-	-	-	-	-	-	-	-	-	
MW-105	02/11/2019	10.94	NR	-	-	-	-	-	10:26	-	-	-	-	-	-	-	-	-	-	-	-	Manhole flooded
MW-105	05/20/2019	10.94	0.91	-	-	-	8.84	10.03	9:58	-	-	-	-	-	-	-	-	-	-	-	-	
MW-106	08/08/2014	11.12	8.30	-	-	-	10.27	2.82	-	-	-	-	-	-	-	-	-	-	-	-	-	
MW-106	08/11/2014	11.12	8.27	-	-	-	-	2.85	-	-	-	-	-	-	-	-	-	-	-	-	-	
MW-106	08/15/2014	11.12	7.63	-	-	-	9.88	3.49	-	-	-	-	-	-	-	-	-	-	-	-	89,200	
MW-106	08/18/2014	11.12	7.58	-	-	-	-	3.54	-	-	-	-	-	-	-	-	-	-	-	-	-	
MW-106	08/25/2014	11.12	7.52	-	-	-	-	3.60	-	-	-	-	-	-	-	-	-	-	-	-	-	
MW-106	09/02/2014	11.12	7.79	-	-	-	-	3.33	-	-	-	-	-	-	-	-	-	-	-	-	-	
MW-106	09/15/2014	11.12	7.90	-	-	-	-	3.22	-	-	-	-	-	-	-	-	-	-	-	-	-	
MW-106	09/22/2014	11.12	7.87	-	-	-	-	3.25	-	-	-	-	-	-	-	-	-	-	-	-	-	
MW-106	10/01/2014	11.12	7.93	-	-	-	9.88	3.19	-	-	-	-	-	-	-	-	-	-	-	-	-	
MW-106	10/10/2014	11.12	7.71	-	-	-	-	3.41	-	-	-	-	-	-	-	-	-	-	-	-	-	
MW-106	10/13/2014	11.12	7.92	-	-	-	-	3.20	-	-	-	-	-	-	-	-	-	-	-	-	-	
MW-106	10/20/2014	11.12	7.86	-	-	-	9.88	3.26	-	-	-	-	-	-	-	-	-	-	-	-	-	
MW-106	10/22/2014	11.12	NR	-	-	-	-	-	-	<0.5	<0.5	1	<0.5	<0.5	<2	<0.5	<0.5	23	230	-	2,000	
MW-106	10/27/2014	11.12	7.77	-	-	-	-	3.35	-	-	-	-	-	-	-	-	-	-	-	-	-	
MW-106	11/07/2014	11.12	7.83	-	-	-	-	3.29	-	-	-	-	-	-	-	-	-	-	-	-	-	
MW-106	11/12/2014	11.12	7.88	-	-	-	-	3.24	-	-	-	-	-	-	-	-	-	-	-	-	-	
MW-106	11/21/2014	11.12	8.23	-	-	-	-	2.89	-	-	-	-	-	-	-	-	-	-	-	-	-	
MW-106	11/26/2014	11.12	8.03	-	-	-	-	3.09	-	-	-	-	-	-	-	-	-	-	-	-	-	
MW-106	12/05/2014	11.12	7.21	-	-	-	-	3.91	-	-	-	-	-	-	-	-	-	-	-	-	-	
MW-106	12/11/2014	11.12	6.95	-	-	-	-	4.17	-	-	-	-	-	-	-	-	-	-	-	-	-	
MW-106	12/16/2014	11.12	7.18	-	-	-	-	3.94	-	-	-	-	-	-	-	-	-	-	-	-	-	
MW-106	12/23/2014	11.12	7.31	-	-	-	-	3.81	-	-	-	-	-	-	-	-	-	-	-	-	-	
MW-106	12/30/2014	11.12	6.97	-	-	-	-	4.15	-	-	-	-	-	-	-	-	-	-	-	-	-	
MW-106	01/09/2015	11.12	7.34	-	-	-	-	3.78	-	-	-	-	-	-	-	-	-	-	-	-	-	
MW-106	01/16/2015	11.12	6.88	-	-	-	-	4.24	-	-	-	-	-	-	-	-	-	-	-	-	-	

Table 3

HISTORICAL GROUNDWATER MONITORING AND ANALYTICAL DATA SUMMARY

Potomac River Generating Station
1400 North Royal St
Alexandria, VA

Well ID	Date	Top of Casing (ft)	Depth to Water (DTW) (ft)	Depth to LNAPL (ft)	LNAPL Thickness (ft)	Volume of LNAPL Recovered (gal)	Depth to Bottom (DTB) - Measured Depth (ft)	Groundwater Elevation (ft)	Gauging Time	Benzene (µg/L)	Toluene (µg/L)	Ethylbenzene (µg/L)	Xylenes, Total (µg/L)	Methyl tert-butyl ether (µg/L)	tert-Butyl alcohol (µg/L)	1,2-Dibromoethane (µg/L)	1,2-Dichloroethane (µg/L)	Naphthalene (µg/L)	TPH-GRO (µg/L)	TPH-DRO - Silica Gel (µg/L)	TPH-DRO (µg/L)	Comments
MW-106	01/19/2015	11.12	6.77	-	-	-	-	4.35	-	-	-	-	-	-	-	-	-	-	-	-	-	
MW-106	01/26/2015	11.12	5.79	-	-	-	-	5.33	-	-	-	-	-	-	-	-	-	-	-	-	-	
MW-106	02/03/2015	11.12	7.24	-	-	-	9.90	3.88	-	-	-	-	-	-	-	-	-	-	-	-	-	
MW-106	02/09/2015	11.12	7.42	-	-	-	-	3.70	-	-	-	-	-	-	-	-	-	-	-	-	-	
MW-106	02/18/2015	11.12	7.63	-	-	-	-	3.49	-	-	-	-	-	-	-	-	-	-	-	-	-	
MW-106	02/24/2015	11.12	7.76	-	-	-	9.84	3.36	13:18	-	-	-	-	-	-	-	-	-	-	-	-	
MW-106	02/25/2015	11.12	7.80	-	-	-	9.79	3.32	10:20	<0.5	<0.5	2	<0.5	<0.5	<2	<0.5	<0.5	4.1	130	-	9,500	
MW-106	03/04/2015	11.12	7.57	-	-	-	-	3.55	13:52	-	-	-	-	-	-	-	-	-	-	-	-	
MW-106	03/11/2015	11.12	5.17	-	-	-	-	5.95	12:19	-	-	-	-	-	-	-	-	-	-	-	-	
MW-106	03/18/2015	11.12	6.39	-	-	-	-	4.73	10:42	-	-	-	-	-	-	-	-	-	-	-	-	
MW-106	03/26/2015	11.12	7.02	-	-	-	9.90	4.10	11:02	-	-	-	-	-	-	-	-	-	-	-	-	
MW-106	04/02/2015	11.12	7.15	-	-	-	9.85	3.97	10:47	-	-	-	-	-	-	-	-	-	-	-	-	
MW-106	04/08/2015	11.12	7.55	-	-	-	9.87	3.57	9:46	-	-	-	-	-	-	-	-	-	-	-	-	
MW-106	04/13/2015	11.12	7.63	-	-	-	-	3.49	10:18	-	-	-	-	-	-	-	-	-	-	-	-	
MW-106	04/23/2015	11.12	6.70	-	-	-	9.85	4.42	11:00	-	-	-	-	-	-	-	-	-	-	-	-	
MW-106	04/29/2015	11.12	7.15	-	-	-	9.85	3.97	13:34	-	-	-	-	-	-	-	-	-	-	-	-	
MW-106	05/04/2015	11.12	7.23	-	-	-	-	3.89	11:17	-	-	-	-	-	-	-	-	-	-	-	-	
MW-106	05/11/2015	11.12	7.43	-	-	-	9.85	3.69	14:51	-	-	-	-	-	-	-	-	-	-	-	-	
MW-106	05/12/2015	11.12	7.50	-	-	-	-	3.62	10:35	<0.5	<0.5	5	<0.5	<0.5	<2	<0.5	<0.5	2 J	75	-	7,800	
MW-106	05/28/2015	11.12	7.81	-	-	-	9.80	3.31	11:11	-	-	-	-	-	-	-	-	-	-	-	-	
MW-106	06/02/2015	11.12	6.66	-	-	-	-	4.46	12:38	-	-	-	-	-	-	-	-	-	-	-	-	
MW-106	06/09/2015	11.12	6.37	-	-	-	-	4.75	10:04	-	-	-	-	-	-	-	-	-	-	-	-	
MW-106	06/16/2015	11.12	7.21	-	-	-	-	3.91	11:01	-	-	-	-	-	-	-	-	-	-	-	-	
MW-106	06/26/2015	11.12	6.27	-	-	-	9.90	4.85	9:13	-	-	-	-	-	-	-	-	-	-	-	-	
MW-106	07/01/2015	11.12	4.77	-	-	-	-	6.35	11:54	-	-	-	-	-	-	-	-	-	-	-	-	
MW-106	08/04/2015	11.12	7.42	-	-	-	9.86	3.70	12:19	-	-	-	-	-	-	-	-	-	-	-	-	
MW-106	08/05/2015	11.12	NR	-	-	-	-	-	-	-	-	-	-	-	-	-	-	-	-	-	2,300	
MW-106	12/01/2015	11.12	7.65	-	-	-	9.85	3.47	13:45	-	-	-	-	-	-	-	-	-	-	-	-	
MW-106	12/03/2015	11.12	NR	-	-	-	-	-	-	<0.5	<0.5	1	<0.5	-	-	-	-	<1	-	-	3,300	
MW-106	03/14/2016	11.12	7.33	-	-	-	9.84	3.79	9:10	-	-	-	-	-	-	-	-	-	-	-	-	
MW-106	03/15/2016	11.12	NR	-	-	-	-	-	-	-	-	-	-	-	-	-	-	-	-	-	2,900	
MW-106	04/21/2016	11.12	7.85	-	-	-	9.80	3.27	9:42	-	-	-	-	-	-	-	-	-	-	-	2,000	
MW-106	05/05/2016	11.12	6.97	-	-	-	-	4.15	12:17	-	-	-	-	-	-	-	-	-	-	-	-	
MW-106	05/23/2016	11.12	6.52	-	-	-	9.80	4.60	10:21	-	-	-	-	-	-	-	-	-	-	-	-	
MW-106	05/24/2016	11.12	6.26	-	-	-	9.60	4.86	13:00	-	-	-	-	-	-	-	-	-	-	-	1,100	

Table 3

HISTORICAL GROUNDWATER MONITORING AND ANALYTICAL DATA SUMMARY

Potomac River Generating Station
1400 North Royal St
Alexandria, VA

Well ID	Date	Top of Casing (ft)	Depth to Water (DTW) (ft)	Depth to LNAPL (ft)	LNAPL Thickness (ft)	Volume of LNAPL Recovered (gal)	Depth to Bottom (DTB) - Measured Depth (ft)	Groundwater Elevation (ft)	Gauging Time	Benzene (µg/L)	Toluene (µg/L)	Ethylbenzene (µg/L)	Xylenes, Total (µg/L)	Methyl tert-butyl ether (µg/L)	tert-Butyl alcohol (µg/L)	1,2-Dibromoethane (µg/L)	1,2-Dichloroethane (µg/L)	Naphthalene (µg/L)	TPH-GRO (µg/L)	TPH-DRO - Silica Gel (µg/L)	TPH-DRO (µg/L)	Comments
MW-106	06/21/2016	11.12	7.90	-	-	-	-	3.22	9:45	-	-	-	-	-	-	-	-	-	-	-	-	
MW-106	07/21/2016	11.12	7.63	-	-	-	-	3.49	9:37	-	-	-	-	-	-	-	-	-	-	-	-	
MW-106	08/24/2016	11.12	7.90	-	-	-	9.60	3.22	9:37	-	-	-	-	-	-	-	-	-	-	-	-	
MW-106	08/25/2016	11.12	7.80	-	-	-	-	3.32	14:15	-	-	-	-	-	-	-	-	-	-	-	1,800	
MW-106	09/22/2016	11.12	7.87	-	-	-	-	3.25	14:20	-	-	-	-	-	-	-	-	-	-	-	-	
MW-106	11/28/2016	11.12	8.51	-	-	-	9.50	2.61	8:31	-	-	-	-	-	-	-	-	-	-	-	-	
MW-106	11/29/2016	11.12	8.15	-	-	-	9.45	2.97	-	<0.5	<0.5	<0.5	<0.5	-	-	-	-	<1	-	-	8,800	
MW-106	02/21/2017	11.12	DRY	-	-	-	9.50	-	12:25	-	-	-	-	-	-	-	-	-	-	-	-	
MW-106	02/22/2017	11.12	7.94	-	-	-	9.50	3.18	11:49	-	-	-	-	-	-	-	-	-	-	-	670	Very muddy
MW-106	05/22/2017	11.12	6.81	-	-	-	8.98	4.31	13:25	-	-	-	-	-	-	-	-	-	-	-	-	
MW-106	05/23/2017	11.12	6.86	-	-	-	8.89	4.26	13:40	-	-	-	-	-	-	-	-	-	-	-	414	
MW-106	08/28/2017	11.12	DRY	-	-	-	8.73	-	10:00	-	-	-	-	-	-	-	-	-	-	-	-	
MW-106	11/28/2017	11.12	DRY	-	-	-	8.80	-	10:47	-	-	-	-	-	-	-	-	-	-	-	-	
MW-106	02/20/2018	11.12	6.90	-	-	-	8.79	4.22	9:57	-	-	-	-	-	-	-	-	-	-	-	-	
MW-106	02/21/2018	11.12	6.98	-	-	-	8.79	4.14	11:20	-	-	-	-	-	-	-	-	-	-	-	560	
MW-106	05/21/2018	11.12	4.15	-	-	-	8.81	6.97	14:00	-	-	-	-	-	-	-	-	-	-	-	-	
MW-106	05/24/2018	11.12	4.55	-	-	-	8.81	6.57	8:30	-	-	-	-	-	-	-	-	-	-	-	422	
MW-106	08/13/2018	11.12	6.23	-	-	-	8.80	4.89	11:20	-	-	-	-	-	-	-	-	-	-	-	-	
MW-106	08/14/2018	11.12	6.25	-	-	-	8.80	4.87	12:23	-	-	-	-	-	-	-	-	-	-	-	<45	
MW-106	11/12/2018	11.12	5.22	-	-	-	7.81	5.90	12:59	-	-	-	-	-	-	-	-	-	-	-	-	
MW-106	11/14/2018	11.12	4.72	-	-	-	8.80	6.40	11:45	<0.2	<0.2	<0.2	<0.5	-	-	-	-	<4	-	-	<53	
MW-106	02/11/2019	11.12	6.44	-	-	-	8.92	4.68	12:32	-	-	-	-	-	-	-	-	-	-	-	-	
MW-106	02/14/2019	11.12	5.51	-	-	-	8.89	5.61	12:55	-	-	-	-	-	-	-	-	-	-	-	<53	
MW-106	05/20/2019	11.12	5.62	-	-	-	8.89	5.50	10:37	-	-	-	-	-	-	-	-	-	-	-	-	
MW-106	05/22/2019	11.12	6.23	-	-	-	8.92	4.89	9:30	-	-	-	-	-	-	-	-	-	-	-	<53	
MW-107	08/08/2014	15.74	10.62	-	-	-	11.57	5.12	-	-	-	-	-	-	-	-	-	-	-	-	-	
MW-107	08/11/2014	15.74	9.02	-	-	-	-	6.72	-	-	-	-	-	-	-	-	-	-	-	-	-	
MW-107	08/15/2014	15.74	8.94	-	-	-	-	6.80	-	-	-	-	-	-	-	-	-	-	-	-	-	
MW-107	08/16/2014	15.74	8.93	-	-	-	11.57	6.81	-	-	-	-	-	-	-	-	-	-	-	-	8,540	
MW-107	08/18/2014	15.74	8.89	-	-	-	-	6.85	-	-	-	-	-	-	-	-	-	-	-	-	-	
MW-107	08/25/2014	15.74	8.38	-	-	-	-	7.36	-	-	-	-	-	-	-	-	-	-	-	-	-	
MW-107	09/02/2014	15.74	8.43	-	-	-	-	7.31	-	-	-	-	-	-	-	-	-	-	-	-	-	
MW-107	09/15/2014	15.74	9.39	-	-	-	-	6.35	-	-	-	-	-	-	-	-	-	-	-	-	-	
MW-107	09/22/2014	15.74	9.92	-	-	-	-	5.82	-	-	-	-	-	-	-	-	-	-	-	-	-	
MW-107	10/01/2014	15.74	10.32	-	-	-	11.03	5.42	-	-	-	-	-	-	-	-	-	-	-	-	-	

Table 3

HISTORICAL GROUNDWATER MONITORING AND ANALYTICAL DATA SUMMARY

Potomac River Generating Station
1400 North Royal St
Alexandria, VA

Well ID	Date	Top of Casing (ft)	Depth to Water (DTW) (ft)	Depth to LNAPL (ft)	LNAPL Thickness (ft)	Volume of LNAPL Recovered (gal)	Depth to Bottom (DTB) - Measured Depth (ft)	Groundwater Elevation (ft)	Gauging Time	Benzene (µg/L)	Toluene (µg/L)	Ethylbenzene (µg/L)	Xylenes, Total (µg/L)	Methyl tert-butyl ether (µg/L)	tert-Butyl alcohol (µg/L)	1,2-Dibromoethane (µg/L)	1,2-Dichloroethane (µg/L)	Naphthalene (µg/L)	TPH-GRO (µg/L)	TPH-DRO - Silica Gel (µg/L)	TPH-DRO (µg/L)	Comments
MW-107	10/10/2014	15.74	10.53	-	-	-	-	5.21	-	-	-	-	-	-	-	-	-	-	-	-	-	
MW-107	10/13/2014	15.74	10.67	-	-	-	-	5.07	-	-	-	-	-	-	-	-	-	-	-	-	-	
MW-107	10/20/2014	15.74	8.43	-	-	-	11.04	7.31	-	-	-	-	-	-	-	-	-	-	-	-	-	
MW-107	10/22/2014	15.74	NR	-	-	-	-	-	-	<0.5	<0.5	2	2	<0.5	<2	<0.5	<0.5	0.9	49	-	840	
MW-107	10/27/2014	15.74	7.97	-	-	-	-	7.77	-	-	-	-	-	-	-	-	-	-	-	-	-	
MW-107	11/07/2014	15.74	8.32	-	-	-	-	7.42	-	-	-	-	-	-	-	-	-	-	-	-	-	
MW-107	11/12/2014	15.74	8.63	-	-	-	-	7.11	-	-	-	-	-	-	-	-	-	-	-	-	-	
MW-107	11/21/2014	15.74	9.38	-	-	-	-	6.36	-	-	-	-	-	-	-	-	-	-	-	-	-	
MW-107	11/26/2014	15.74	8.93	-	-	-	-	6.81	-	-	-	-	-	-	-	-	-	-	-	-	-	
MW-107	12/05/2014	15.74	7.47	-	-	-	-	8.27	-	-	-	-	-	-	-	-	-	-	-	-	-	
MW-107	12/11/2014	15.74	7.43	-	-	-	-	8.31	-	-	-	-	-	-	-	-	-	-	-	-	-	
MW-107	12/16/2014	15.74	8.28	-	-	-	-	7.46	-	-	-	-	-	-	-	-	-	-	-	-	-	
MW-107	12/23/2014	15.74	8.35	-	-	-	-	7.39	-	-	-	-	-	-	-	-	-	-	-	-	-	
MW-107	12/30/2014	15.74	8.20	-	-	-	-	7.54	-	-	-	-	-	-	-	-	-	-	-	-	-	
MW-107	01/09/2015	15.74	8.03	-	-	-	-	7.71	-	-	-	-	-	-	-	-	-	-	-	-	-	
MW-107	01/16/2015	15.74	7.68	-	-	-	-	8.06	-	-	-	-	-	-	-	-	-	-	-	-	-	
MW-107	01/19/2015	15.74	6.76	-	-	-	-	8.98	-	-	-	-	-	-	-	-	-	-	-	-	-	
MW-107	01/26/2015	15.74	5.84	-	-	-	-	9.90	-	-	-	-	-	-	-	-	-	-	-	-	-	
MW-107	02/03/2015	15.74	8.63	-	-	-	11.04	7.11	-	-	-	-	-	-	-	-	-	-	-	-	-	
MW-107	02/09/2015	15.74	8.73	-	-	-	-	7.01	-	-	-	-	-	-	-	-	-	-	-	-	-	
MW-107	02/18/2015	15.74	9.21	-	-	-	-	6.53	-	-	-	-	-	-	-	-	-	-	-	-	-	
MW-107	02/24/2015	15.74	9.78	-	-	-	11.00	5.96	13:23	-	-	-	-	-	-	-	-	-	-	-	-	
MW-107	02/25/2015	15.74	9.64	-	-	-	11.00	6.10	11:40	1	<0.5	0.7	0.7	<0.5	<2	<0.5	<0.5	-	37	-	480	
MW-107	03/04/2015	15.74	9.48	-	-	-	-	6.26	13:55	-	-	-	-	-	-	-	-	-	-	-	-	
MW-107	03/11/2015	15.74	4.08	-	-	-	-	11.66	12:22	-	-	-	-	-	-	-	-	-	-	-	-	
MW-107	03/18/2015	15.74	7.44	-	-	-	-	8.30	10:45	-	-	-	-	-	-	-	-	-	-	-	-	
MW-107	03/26/2015	15.74	8.98	-	-	-	11.00	6.76	11:05	-	-	-	-	-	-	-	-	-	-	-	-	
MW-107	04/02/2015	15.74	8.63	-	-	-	11.00	7.11	10:49	-	-	-	-	-	-	-	-	-	-	-	-	
MW-107	04/08/2015	15.74	9.00	-	-	-	11.00	6.74	9:45	-	-	-	-	-	-	-	-	-	-	-	-	
MW-107	04/13/2015	15.74	9.06	-	-	-	-	6.68	10:21	-	-	-	-	-	-	-	-	-	-	-	-	
MW-107	04/23/2015	15.74	7.18	-	-	-	11.00	8.56	11:04	-	-	-	-	-	-	-	-	-	-	-	-	
MW-107	04/29/2015	15.74	9.14	-	-	-	11.00	6.60	13:39	-	-	-	-	-	-	-	-	-	-	-	-	
MW-107	05/04/2015	15.74	9.03	-	-	-	-	6.71	11:14	-	-	-	-	-	-	-	-	-	-	-	-	
MW-107	05/11/2015	15.74	9.19	-	-	-	11.00	6.55	14:49	-	-	-	-	-	-	-	-	-	-	-	-	
MW-107	05/12/2015	15.74	9.25	-	-	-	-	6.49	10:37	<0.5	<0.5	2	3	<0.5	<2	<0.5	<0.5	5.00	40 J	-	150	

Table 3

HISTORICAL GROUNDWATER MONITORING AND ANALYTICAL DATA SUMMARY

Potomac River Generating Station
1400 North Royal St
Alexandria, VA

Well ID	Date	Top of Casing (ft)	Depth to Water (DTW) (ft)	Depth to LNAPL (ft)	LNAPL Thickness (ft)	Volume of LNAPL Recovered (gal)	Depth to Bottom (DTB) - Measured Depth (ft)	Groundwater Elevation (ft)	Gauging Time	Benzene (µg/L)	Toluene (µg/L)	Ethylbenzene (µg/L)	Xylenes, Total (µg/L)	Methyl tert-butyl ether (µg/L)	tert-Butyl alcohol (µg/L)	1,2-Dibromoethane (µg/L)	1,2-Dichloroethane (µg/L)	Naphthalene (µg/L)	TPH-GRO (µg/L)	TPH-DRO - Silica Gel (µg/L)	TPH-DRO (µg/L)	Comments
MW-107	05/21/2015	15.74	9.21	-	-	-	11.00	6.53	11:57	-	-	-	-	-	-	-	-	-	-	-	-	
MW-107	05/28/2015	15.74	9.27	-	-	-	11.00	6.47	11:13	-	-	-	-	-	-	-	-	-	-	-	-	
MW-107	06/02/2015	15.74	3.95	-	-	-	-	11.79	12:41	-	-	-	-	-	-	-	-	-	-	-	-	
MW-107	06/09/2015	15.74	6.78	-	-	-	-	8.96	10:07	-	-	-	-	-	-	-	-	-	-	-	-	
MW-107	06/16/2015	15.74	9.05	-	-	-	-	6.69	10:58	-	-	-	-	-	-	-	-	-	-	-	-	
MW-107	06/26/2015	15.74	6.86	-	-	-	11.00	8.88	9:15	-	-	-	-	-	-	-	-	-	-	-	-	
MW-107	07/01/2015	15.74	4.03	-	-	-	-	11.71	11:51	-	-	-	-	-	-	-	-	-	-	-	-	
MW-107	08/04/2015	15.74	9.40	-	-	-	11.00	6.34	12:21	-	-	-	-	-	-	-	-	-	-	-	-	
MW-107	08/05/2015	15.74	NR	-	-	-	-	-	-	-	-	-	-	-	-	-	-	-	-	-	280	
MW-107	12/01/2015	15.74	8.80	-	-	-	11.01	6.94	13:47	-	-	-	-	-	-	-	-	-	-	-	-	
MW-107	12/03/2015	15.74	NR	-	-	-	-	-	-	-	-	-	-	-	-	-	-	-	-	-	730	
MW-107	03/14/2016	15.74	8.09	-	-	-	11.03	7.65	9:15	-	-	-	-	-	-	-	-	-	-	-	-	
MW-107	05/23/2016	15.74	7.29	-	-	-	10.90	8.45	10:26	-	-	-	-	-	-	-	-	-	-	-	-	
MW-107	08/24/2016	15.74	DRY	-	-	-	11.02	-	9:30	-	-	-	-	-	-	-	-	-	-	-	-	DRY
MW-107	11/28/2016	15.74	DRY	-	-	-	11.00	-	8:27	-	-	-	-	-	-	-	-	-	-	-	-	DRY
MW-107	12/07/2016	15.74	DRY	-	-	-	11.00	-	12:18	-	-	-	-	-	-	-	-	-	-	-	-	DRY
MW-107	02/21/2017	15.74	DRY	-	-	-	11.00	-	12:28	-	-	-	-	-	-	-	-	-	-	-	-	DRY
MW-107	02/22/2017	15.74	DRY	-	-	-	-	-	-	-	-	-	-	-	-	-	-	-	-	-	-	DRY
MW-107	05/22/2017	15.74	7.42	-	-	-	11.02	8.32	11:29	-	-	-	-	-	-	-	-	-	-	-	-	
MW-107	08/28/2017	15.74	9.95	-	-	-	10.96	5.79	10:01	-	-	-	-	-	-	-	-	-	-	-	-	
MW-107	11/28/2017	15.74	9.96	-	-	-	11.02	5.78	10:50	-	-	-	-	-	-	-	-	-	-	-	-	
MW-107	11/30/2017	15.74	10.66	-	-	-	10.93	5.08	10:35	-	-	-	-	-	-	-	-	-	-	-	-	Insufficient GW Vol.
MW-107	02/20/2018	15.74	8.08	-	-	-	11.01	7.66	10:00	-	-	-	-	-	-	-	-	-	-	-	-	
MW-107	05/21/2018	15.74	6.19	-	-	-	10.98	9.55	14:03	-	-	-	-	-	-	-	-	-	-	-	-	
MW-107	08/13/2018	15.74	6.23	-	-	-	11.03	9.51	11:23	-	-	-	-	-	-	-	-	-	-	-	-	
MW-107	11/12/2018	15.74	7.17	-	-	-	10.98	8.57	12:55	-	-	-	-	-	-	-	-	-	-	-	-	
MW-107	11/14/2018	15.74	5.97	-	-	-	11.10	9.77	11:46	-	-	-	-	-	-	-	-	-	-	-	400	
MW-107	02/11/2019	15.74	9.80	-	-	-	11.07	5.94	10:34	-	-	-	-	-	-	-	-	-	-	-	-	
MW-107	05/20/2019	15.74	8.34	-	-	-	11.05	7.40	10:40	-	-	-	-	-	-	-	-	-	-	-	-	
MW-108	08/08/2014	15.61	DRY	-	-	-	9.49	-	-	-	-	-	-	-	-	-	-	-	-	-	-	DRY
MW-108	08/11/2014	15.61	DRY	-	-	-	9.52	-	-	-	-	-	-	-	-	-	-	-	-	-	-	DRY
MW-108	08/15/2014	15.61	9.01	-	-	-	9.22	6.60	-	-	-	-	-	-	-	-	-	-	-	-	-	
MW-108	08/18/2014	15.61	9.07	-	-	-	-	6.54	-	-	-	-	-	-	-	-	-	-	-	-	-	
MW-108	08/25/2014	15.61	DRY	-	-	-	9.23	-	-	-	-	-	-	-	-	-	-	-	-	-	-	DRY
MW-108	09/02/2014	15.61	DRY	-	-	-	9.23	-	-	-	-	-	-	-	-	-	-	-	-	-	-	DRY

Table 3

HISTORICAL GROUNDWATER MONITORING AND ANALYTICAL DATA SUMMARY

Potomac River Generating Station
1400 North Royal St
Alexandria, VA

Well ID	Date	Top of Casing (ft)	Depth to Water (DTW) (ft)	Depth to LNAPL (ft)	LNAPL Thickness (ft)	Volume of LNAPL Recovered (gal)	Depth to Bottom (DTB) - Measured Depth (ft)	Groundwater Elevation (ft)	Gauging Time	Benzene (µg/L)	Toluene (µg/L)	Ethylbenzene (µg/L)	Xylenes, Total (µg/L)	Methyl tert-butyl ether (µg/L)	tert-Butyl alcohol (µg/L)	1,2-Dibromoethane (µg/L)	1,2-Dichloroethane (µg/L)	Naphthalene (µg/L)	TPH-GRO (µg/L)	TPH-DRO - Silica Gel (µg/L)	TPH-DRO (µg/L)	Comments
MW-108	09/15/2014	15.61	DRY	-	-	-	9.22	-	-	-	-	-	-	-	-	-	-	-	-	-	-	DRY
MW-108	09/22/2014	15.61	DRY	-	-	-	-	-	-	-	-	-	-	-	-	-	-	-	-	-	-	DRY
MW-108	10/01/2014	15.61	DRY	-	-	-	10.48	-	-	-	-	-	-	-	-	-	-	-	-	-	-	DRY
MW-108	10/10/2014	15.61	DRY	-	-	-	-	-	-	-	-	-	-	-	-	-	-	-	-	-	-	DRY
MW-108	10/20/2014	15.61	DRY	-	-	-	10.48	-	-	-	-	-	-	-	-	-	-	-	-	-	-	DRY
MW-108	05/11/2015	15.61	DRY	-	-	-	9.20	-	14:47	-	-	-	-	-	-	-	-	-	-	-	-	DRY
MW-108	05/12/2015	15.61	DRY	-	-	-	-	-	10:40	-	-	-	-	-	-	-	-	-	-	-	-	DRY
MW-108	08/04/2015	15.61	DRY	-	-	-	9.21	-	12:27	-	-	-	-	-	-	-	-	-	-	-	-	DRY
MW-108	12/01/2015	15.61	DRY	-	-	-	9.21	-	13:49	-	-	-	-	-	-	-	-	-	-	-	-	DRY
MW-108	03/14/2016	15.61	DRY	-	-	-	9.22	-	9:18	-	-	-	-	-	-	-	-	-	-	-	-	DRY
MW-108	05/23/2016	15.61	8.37	-	-	-	9.20	7.24	10:28	-	-	-	-	-	-	-	-	-	-	-	-	
MW-108	05/25/2016	15.61	8.34	-	-	-	9.20	7.27	12:13	-	-	-	-	-	-	-	-	-	-	-	51 J	
MW-108	08/24/2016	15.61	DRY	-	-	-	9.23	-	9:32	-	-	-	-	-	-	-	-	-	-	-	-	DRY
MW-108	08/25/2016	15.61	DRY	-	-	-	-	-	-	-	-	-	-	-	-	-	-	-	-	-	-	DRY
MW-108	11/28/2016	15.61	9.07	-	-	-	9.25	6.54	8:29	-	-	-	-	-	-	-	-	-	-	-	-	Insufficient GW Vol.
MW-108	12/07/2016	15.61	DRY	-	-	-	9.24	-	12:21	-	-	-	-	-	-	-	-	-	-	-	-	DRY
MW-108	02/21/2017	15.61	DRY	-	-	-	9.21	-	12:33	-	-	-	-	-	-	-	-	-	-	-	-	DRY
MW-108	02/22/2017	15.61	9.19	-	-	-	9.22	6.42	11:52	-	-	-	-	-	-	-	-	-	-	-	-	Insufficient GW Vol.
MW-108	05/22/2017	15.61	DRY	-	-	-	9.21	-	11:31	-	-	-	-	-	-	-	-	-	-	-	-	DRY
MW-108	05/23/2017	15.61	DRY	-	-	-	9.20	-	13:45	-	-	-	-	-	-	-	-	-	-	-	-	Insufficient GW Vol.
MW-108	08/28/2017	15.61	9.09	-	-	-	9.20	6.52	10:05	-	-	-	-	-	-	-	-	-	-	-	-	Insufficient GW Vol.
MW-108	11/28/2017	15.61	DRY	-	-	-	9.25	-	10:53	-	-	-	-	-	-	-	-	-	-	-	-	DRY
MW-108	02/20/2018	15.61	9.05	-	-	-	9.25	6.56	10:04	-	-	-	-	-	-	-	-	-	-	-	-	Insufficient GW Vol.
MW-108	05/21/2018	15.61	6.02	-	-	-	9.23	9.59	14:06	-	-	-	-	-	-	-	-	-	-	-	-	
MW-108	05/22/2018	15.61	6.94	-	-	-	9.23	8.67	14:10	-	-	-	-	-	-	-	-	-	-	-	<83	
MW-108	08/13/2018	15.61	9.20	-	-	-	9.23	6.41	11:26	-	-	-	-	-	-	-	-	-	-	-	-	
MW-108	08/14/2018	15.61	9.02	-	-	-	9.23	6.59	12:20	-	-	-	-	-	-	-	-	-	-	-	-	Insufficient GW Vol.
MW-108	11/12/2018	15.61	7.78	-	-	-	9.20	7.83	12:53	-	-	-	-	-	-	-	-	-	-	-	-	
MW-108	11/14/2018	15.61	6.41	-	-	-	9.21	9.20	11:48	-	-	-	-	-	-	-	-	-	-	-	<53	
MW-108	02/11/2019	15.61	DRY	-	-	-	9.24	-	10:37	-	-	-	-	-	-	-	-	-	-	-	-	
MW-108	02/15/2019	15.61	8.50	-	-	-	-	7.11	10:35	-	-	-	-	-	-	-	-	-	-	-	<53	
MW-108	05/20/2019	15.61	9.17	-	-	-	9..23	6.44	10:43	-	-	-	-	-	-	-	-	-	-	-	-	
MW-109S	08/21/2014	19.27	10.08	-	-	-	13.35	9.19	13:50	-	-	-	-	-	-	-	-	-	-	-	7,500	
MW-109S	09/15/2014	19.27	10.19	-	-	-	-	9.08	-	-	-	-	-	-	-	-	-	-	-	-	-	
MW-109S	09/22/2014	19.27	10.24	-	-	-	-	9.03	-	-	-	-	-	-	-	-	-	-	-	-	-	

Table 3

HISTORICAL GROUNDWATER MONITORING AND ANALYTICAL DATA SUMMARY

Potomac River Generating Station
1400 North Royal St
Alexandria, VA

Well ID	Date	Top of Casing (ft)	Depth to Water (DTW) (ft)	Depth to LNAPL (ft)	LNAPL Thickness (ft)	Volume of LNAPL Recovered (gal)	Depth to Bottom (DTB) - Measured Depth (ft)	Groundwater Elevation (ft)	Gauging Time	Benzene (µg/L)	Toluene (µg/L)	Ethylbenzene (µg/L)	Xylenes, Total (µg/L)	Methyl tert-butyl ether (µg/L)	tert-Butyl alcohol (µg/L)	1,2-Dibromoethane (µg/L)	1,2-Dichloroethane (µg/L)	Naphthalene (µg/L)	TPH-GRO (µg/L)	TPH-DRO - Silica Gel (µg/L)	TPH-DRO (µg/L)	Comments
MW-109S	10/01/2014	19.27	10.33	-	-	-	13.20	8.94	-	-	-	-	-	-	-	-	-	-	-	-	-	
MW-109S	10/10/2014	19.27	10.47	-	-	-	-	8.80	-	-	-	-	-	-	-	-	-	-	-	-	-	
MW-109S	10/13/2014	19.27	10.58	-	-	-	-	8.69	-	-	-	-	-	-	-	-	-	-	-	-	-	
MW-109S	10/20/2014	19.27	10.67	-	-	-	13.20	8.60	-	-	-	-	-	-	-	-	-	-	-	-	12,000	
MW-109S	10/27/2014	19.27	10.83	-	-	-	-	8.44	-	-	-	-	-	-	-	-	-	-	-	-	-	
MW-109S	11/07/2014	19.27	10.76	-	-	-	-	8.51	-	-	-	-	-	-	-	-	-	-	-	-	-	
MW-109S	11/12/2014	19.27	10.85	-	-	-	-	8.42	-	-	-	-	-	-	-	-	-	-	-	-	-	
MW-109S	11/21/2014	19.27	11.04	-	-	-	-	8.23	-	-	-	-	-	-	-	-	-	-	-	-	-	
MW-109S	11/26/2014	19.27	11.02	-	-	-	-	8.25	-	-	-	-	-	-	-	-	-	-	-	-	-	
MW-109S	02/24/2015	19.27	11.43	-	-	-	13.06	7.84	13:55	-	-	-	-	-	-	-	-	-	-	-	-	
MW-109S	02/26/2015	19.27	11.36	-	-	-	13.06	7.91	10:40	-	-	-	-	-	-	-	-	-	-	-	1,800	
MW-109S	05/11/2015	19.27	11.31	-	-	-	13.20	7.96	15:06	-	-	-	-	-	-	-	-	-	-	-	-	
MW-109S	05/12/2015	19.27	11.28	-	-	-	13.20	7.99	10:00	<0.5	<0.5	<0.5	<0.5	<0.5	4 J	<0.5	<0.5	<1	-	-	180	
MW-109S	05/21/2015	19.27	11.40	-	-	-	13.06	7.87	12:34	-	-	-	-	-	-	-	-	-	-	-	-	
MW-109S	11/28/2016	19.27	10.97	-	-	-	13.25	8.30	9:25	-	-	-	-	-	-	-	-	-	-	-	2,300	
MW-109S	11/28/2017	19.27	11.52	-	-	-	13.24	7.75	12:34	-	-	-	-	-	-	-	-	-	-	-	-	
MW-109S	11/29/2017	19.27	11.50	-	-	-	13.25	7.77	10:03	-	-	-	-	-	-	-	-	-	-	184	351	
MW-109S	11/12/2018	19.27	9.15	-	-	-	13.28	10.12	12:26	-	-	-	-	-	-	-	-	-	-	-	-	
MW-109S	11/13/2018	19.27	9.08	-	-	-	13.28	10.19	10:47	-	-	-	-	-	-	-	-	-	-	-	1,300	
MW-109	08/21/2014	19.16	14.82	-	-	-	22.40	4.34	13:55	-	-	-	-	-	-	-	-	-	-	-	<600	
MW-109	08/25/2014	19.16	14.59	-	-	-	-	4.57	-	-	-	-	-	-	-	-	-	-	-	-	-	
MW-109	09/15/2014	19.16	14.98	-	-	-	-	4.18	-	-	-	-	-	-	-	-	-	-	-	-	-	
MW-109	09/22/2014	19.16	14.88	-	-	-	-	4.28	-	-	-	-	-	-	-	-	-	-	-	-	-	
MW-109	10/01/2014	19.16	15.07	-	-	-	22.79	4.09	-	-	-	-	-	-	-	-	-	-	-	-	-	
MW-109	10/10/2014	19.16	14.96	-	-	-	-	4.20	-	-	-	-	-	-	-	-	-	-	-	-	-	
MW-109	10/13/2014	19.16	15.09	-	-	-	-	4.07	-	-	-	-	-	-	-	-	-	-	-	-	-	
MW-109	10/20/2014	19.16	15.22	-	-	-	22.72	3.94	-	-	-	-	-	-	-	-	-	-	-	-	200	
MW-109	10/27/2014	19.16	15.27	-	-	-	-	3.89	-	-	-	-	-	-	-	-	-	-	-	-	-	
MW-109	11/07/2014	19.16	15.07	-	-	-	-	4.09	-	-	-	-	-	-	-	-	-	-	-	-	-	
MW-109	11/12/2014	19.16	15.13	-	-	-	-	4.03	-	-	-	-	-	-	-	-	-	-	-	-	-	
MW-109	11/21/2014	19.16	15.81	-	-	-	-	3.35	-	-	-	-	-	-	-	-	-	-	-	-	-	
MW-109	11/26/2014	19.16	15.33	-	-	-	-	3.83	-	-	-	-	-	-	-	-	-	-	-	-	-	
MW-109	02/24/2015	19.16	15.25	-	-	-	22.80	3.91	13:58	-	-	-	-	-	-	-	-	-	-	-	-	
MW-109	02/26/2015	19.16	15.25	-	-	-	22.80	3.91	10:44	-	-	-	-	-	-	-	-	-	-	-	100	
MW-109	05/11/2015	19.16	14.61	-	-	-	22.84	4.55	15:04	-	-	-	-	-	-	-	-	-	-	-	-	

Table 3

HISTORICAL GROUNDWATER MONITORING AND ANALYTICAL DATA SUMMARY

Potomac River Generating Station
1400 North Royal St
Alexandria, VA

Well ID	Date	Top of Casing (ft)	Depth to Water (DTW) (ft)	Depth to LNAPL (ft)	LNAPL Thickness (ft)	Volume of LNAPL Recovered (gal)	Depth to Bottom (DTB) - Measured Depth (ft)	Groundwater Elevation (ft)	Gauging Time	Benzene (µg/L)	Toluene (µg/L)	Ethylbenzene (µg/L)	Xylenes, Total (µg/L)	Methyl tert-butyl ether (µg/L)	tert-Butyl alcohol (µg/L)	1,2-Dibromoethane (µg/L)	1,2-Dichloroethane (µg/L)	Naphthalene (µg/L)	TPH-GRO (µg/L)	TPH-DRO - Silica Gel (µg/L)	TPH-DRO (µg/L)	Comments
MW-109	05/12/2015	19.16	14.77	-	-	-	22.84	4.39	9:57	-	-	-	-	-	-	-	-	-	-	-	<45	
MW-109	05/21/2015	19.16	15.23	-	-	-	22.80	3.93	12:36	-	-	-	-	-	-	-	-	-	-	-	-	
MW-109	11/28/2016	19.16	16.95	-	-	-	22.24	2.21	9:29	-	-	-	-	-	-	-	-	-	-	-	<45	
MW-109	11/28/2017	19.16	18.70	-	-	-	22.54	0.46	12:25	-	-	-	-	-	-	-	-	-	-	-	<83	
MW-109	11/12/2018	19.16	14.27	-	-	-	22.67	4.89	12:30	-	-	-	-	-	-	-	-	-	-	-	-	
MW-109	11/13/2018	19.16	13.84	-	-	-	22.67	5.32	10:50	-	-	-	-	-	-	-	-	-	-	-	<53	
MW-110S	08/25/2014	19.13	10.05	-	-	-	12.70	9.08	-	-	-	-	-	-	-	-	-	-	-	-	6,630	
MW-110S	09/15/2014	19.13	10.23	-	-	-	-	8.90	-	-	-	-	-	-	-	-	-	-	-	-	-	
MW-110S	09/22/2014	19.13	10.28	-	-	-	-	8.85	-	-	-	-	-	-	-	-	-	-	-	-	-	
MW-110S	10/01/2014	19.13	10.33	-	-	-	12.65	8.80	-	-	-	-	-	-	-	-	-	-	-	-	-	
MW-110S	10/10/2014	19.13	10.41	-	-	-	-	8.72	-	-	-	-	-	-	-	-	-	-	-	-	-	
MW-110S	10/20/2014	19.13	10.45	-	-	-	12.66	8.68	-	-	-	-	-	-	-	-	-	-	-	-	8,500	
MW-110S	10/27/2014	19.13	10.48	-	-	-	-	8.65	-	-	-	-	-	-	-	-	-	-	-	-	-	
MW-110S	11/07/2014	19.13	10.50	-	-	-	-	8.63	-	-	-	-	-	-	-	-	-	-	-	-	-	
MW-110S	11/12/2014	19.13	10.53	-	-	-	-	8.60	-	-	-	-	-	-	-	-	-	-	-	-	-	
MW-110S	11/21/2014	19.13	10.60	-	-	-	-	8.53	-	-	-	-	-	-	-	-	-	-	-	-	-	
MW-110S	11/26/2014	19.13	10.60	-	-	-	-	8.53	-	-	-	-	-	-	-	-	-	-	-	-	-	
MW-110S	02/24/2015	19.13	11.53	-	-	-	12.67	7.60	13:49	-	-	-	-	-	-	-	-	-	-	-	-	
MW-110S	02/26/2015	19.13	11.59	-	-	-	12.67	7.54	10:33	-	-	-	-	-	-	-	-	-	-	-	6,700	
MW-110S	05/11/2015	19.13	12.24	-	-	-	12.65	6.89	14:56	-	-	-	-	-	-	-	-	-	-	-	-	
MW-110S	05/12/2015	19.13	12.24	-	-	-	12.65	6.89	9:47	-	-	-	-	-	-	-	-	-	-	-	2,300	
MW-110S	05/21/2015	19.13	11.55	-	-	-	12.67	7.58	12:38	-	-	-	-	-	-	-	-	-	-	-	-	
MW-110S	11/28/2016	19.13	11.98	-	-	-	12.70	7.15	9:19	-	-	-	-	-	-	-	-	-	-	-	5,900	
MW-110S	11/28/2017	19.13	12.27	-	-	-	12.70	6.86	12:31	-	-	-	-	-	-	-	-	-	-	-	-	
MW-110S	11/29/2017	19.13	12.28	-	-	-	12.70	6.85	9:59	-	-	-	-	-	-	-	-	-	-	44,400	-	Insufficient GW Vol. to analyze for TPH-DRO
MW-110S	11/12/2018	19.13	9.17	-	-	-	12.70	9.96	12:22	-	-	-	-	-	-	-	-	-	-	-	-	
MW-110S	11/13/2018	19.13	9.13	-	-	-	12.70	10.00	10:41	-	-	-	-	-	-	-	-	-	-	-	460	
MW-110	08/25/2014	19.51	14.70	-	-	-	24.40	4.81	-	-	-	-	-	-	-	-	-	-	-	-	<153	
MW-110	09/15/2014	19.51	15.11	-	-	-	-	4.40	-	-	-	-	-	-	-	-	-	-	-	-	-	
MW-110	09/22/2014	19.51	14.98	-	-	-	-	4.53	-	-	-	-	-	-	-	-	-	-	-	-	-	
MW-110	10/01/2014	19.51	15.18	-	-	-	23.33	4.33	-	-	-	-	-	-	-	-	-	-	-	-	-	
MW-110	10/10/2014	19.51	15.07	-	-	-	-	4.44	-	-	-	-	-	-	-	-	-	-	-	-	-	
MW-110	10/20/2014	19.51	14.35	-	-	-	23.34	5.16	-	-	-	-	-	-	-	-	-	-	-	-	<45	

Table 3

HISTORICAL GROUNDWATER MONITORING AND ANALYTICAL DATA SUMMARY

Potomac River Generating Station
1400 North Royal St
Alexandria, VA

Well ID	Date	Top of Casing (ft)	Depth to Water (DTW) (ft)	Depth to LNAPL (ft)	LNAPL Thickness (ft)	Volume of LNAPL Recovered (gal)	Depth to Bottom (DTB) - Measured Depth (ft)	Groundwater Elevation (ft)	Gauging Time	Benzene (µg/L)	Toluene (µg/L)	Ethylbenzene (µg/L)	Xylenes, Total (µg/L)	Methyl tert-butyl ether (µg/L)	tert-Butyl alcohol (µg/L)	1,2-Dibromoethane (µg/L)	1,2-Dichloroethane (µg/L)	Naphthalene (µg/L)	TPH-GRO (µg/L)	TPH-DRO - Silica Gel (µg/L)	TPH-DRO (µg/L)	Comments
MW-110	10/27/2014	19.51	14.39	-	-	-	-	5.12	-	-	-	-	-	-	-	-	-	-	-	-	-	
MW-110	11/07/2014	19.51	15.18	-	-	-	-	4.33	-	-	-	-	-	-	-	-	-	-	-	-	-	
MW-110	11/12/2014	19.51	15.25	-	-	-	-	4.26	-	-	-	-	-	-	-	-	-	-	-	-	-	
MW-110	11/21/2014	19.51	15.97	-	-	-	-	3.54	-	-	-	-	-	-	-	-	-	-	-	-	-	
MW-110	11/26/2014	19.51	15.45	-	-	-	-	4.06	-	-	-	-	-	-	-	-	-	-	-	-	-	
MW-110	02/24/2015	19.51	15.38	-	-	-	23.36	4.13	13:52	-	-	-	-	-	-	-	-	-	-	-	-	
MW-110	02/26/2015	19.51	15.38	-	-	-	23.36	4.13	10:36	-	-	-	-	-	-	-	-	-	-	-	<45	
MW-110	05/11/2015	19.51	14.74	-	-	-	23.42	4.77	14:54	-	-	-	-	-	-	-	-	-	-	-	-	
MW-110	05/12/2015	19.51	14.91	-	-	-	23.42	4.60	9:44	-	-	-	-	-	-	-	-	-	-	-	<45	
MW-110	05/21/2015	19.51	15.40	-	-	-	23.36	4.11	12:40	-	-	-	-	-	-	-	-	-	-	-	-	
MW-110	11/28/2016	19.51	15.67	-	-	-	23.52	3.84	9:22	-	-	-	-	-	-	-	-	-	-	-	<45	
MW-110	11/28/2017	19.51	18.32	-	-	-	23.48	1.19	12:28	-	-	-	-	-	-	-	-	-	-	-	<83	
MW-110	11/12/2018	19.51	13.85	-	-	-	23.60	5.66	12:18	-	-	-	-	-	-	-	-	-	-	-	-	
MW-110	11/13/2018	19.51	13.58	-	-	-	23.60	5.93	10:44	-	-	-	-	-	-	-	-	-	-	-	<53	
MW-111	08/21/2014	19.17	14.80	-	-	-	22.00	4.37	14:47	-	-	-	-	-	-	-	-	-	-	-	<600	
MW-111	10/10/2014	19.17	14.97	-	-	-	-	4.20	-	-	-	-	-	-	-	-	-	-	-	-	-	
MW-111	10/20/2014	19.17	14.25	-	-	-	21.97	4.92	-	-	-	-	-	-	-	-	-	-	-	-	<45	
MW-111	02/24/2015	19.17	15.30	-	-	-	21.96	3.87	13:43	-	-	-	-	-	-	-	-	-	-	-	-	
MW-111	02/26/2015	19.17	15.28	-	-	-	21.96	3.89	10:25	-	-	-	-	-	-	-	-	-	-	-	260	
MW-111	05/11/2015	19.17	14.66	-	-	-	21.87	4.51	14:51	-	-	-	-	-	-	-	-	-	-	-	-	
MW-111	05/12/2015	19.17	14.78	-	-	-	21.87	4.39	9:41	-	-	-	-	-	-	-	-	-	-	-	150	
MW-111	11/28/2016	19.17	15.57	-	-	-	21.62	3.60	9:08	-	-	-	-	-	-	-	-	-	-	-	<45	
MW-111	11/28/2017	19.17	18.15	-	-	-	21.65	1.02	12:17	-	-	-	-	-	-	-	-	-	-	-	251	
MW-111	11/12/2018	19.17	12.84	-	-	-	21.60	6.33	12:14	-	-	-	-	-	-	-	-	-	-	-	-	
MW-111	11/13/2018	19.17	12.60	-	-	-	21.60	6.57	10:38	-	-	-	-	-	-	-	-	-	-	-	110	
MW-112S	08/15/2014	19.22	10.31	-	-	-	12.40	8.91	-	-	-	-	-	-	-	-	-	-	-	-	<1,500	
MW-112S	08/18/2014	19.22	10.22	-	-	-	12.45	9.00	-	-	-	-	-	-	-	-	-	-	-	-	-	
MW-112S	08/25/2014	19.22	10.29	-	-	-	-	8.93	-	-	-	-	-	-	-	-	-	-	-	-	-	
MW-112S	09/15/2014	19.22	10.43	-	-	-	-	8.79	-	-	-	-	-	-	-	-	-	-	-	-	-	
MW-112S	09/22/2014	19.22	10.56	-	-	-	-	8.66	-	-	-	-	-	-	-	-	-	-	-	-	-	
MW-112S	10/01/2014	19.22	10.58	-	-	-	12.46	8.64	-	-	-	-	-	-	-	-	-	-	-	-	-	
MW-112S	10/10/2014	19.22	10.64	-	-	-	-	8.58	-	-	-	-	-	-	-	-	-	-	-	-	-	
MW-112S	10/20/2014	19.22	10.75	-	-	-	12.47	8.47	-	-	-	-	-	-	-	-	-	-	-	-	380	
MW-112S	02/24/2015	19.22	11.30	-	-	-	12.48	7.92	13:37	-	-	-	-	-	-	-	-	-	-	-	-	
MW-112S	02/26/2015	19.22	11.34	-	-	-	12.48	7.88	10:19	-	-	-	-	-	-	-	-	-	-	-	<45	

Table 3

HISTORICAL GROUNDWATER MONITORING AND ANALYTICAL DATA SUMMARY

Potomac River Generating Station
1400 North Royal St
Alexandria, VA

Well ID	Date	Top of Casing (ft)	Depth to Water (DTW) (ft)	Depth to LNAPL (ft)	LNAPL Thickness (ft)	Volume of LNAPL Recovered (gal)	Depth to Bottom (DTB) - Measured Depth (ft)	Groundwater Elevation (ft)	Gauging Time	Benzene (µg/L)	Toluene (µg/L)	Ethylbenzene (µg/L)	Xylenes, Total (µg/L)	Methyl tert-butyl ether (µg/L)	tert-Butyl alcohol (µg/L)	1,2-Dibromoethane (µg/L)	1,2-Dichloroethane (µg/L)	Naphthalene (µg/L)	TPH-GRO (µg/L)	TPH-DRO - Silica Gel (µg/L)	TPH-DRO (µg/L)	Comments
MW-112S	05/11/2015	19.22	11.21	-	-	-	12.44	8.01	15:01	-	-	-	-	-	-	-	-	-	-	-	-	
MW-112S	05/12/2015	19.22	11.21	-	-	-	12.44	8.01	9:54	-	-	-	-	-	-	-	-	-	-	-	<45	
MW-112S	11/28/2016	19.22	11.05	-	-	-	12.50	8.17	9:15	-	-	-	-	-	-	-	-	-	-	-	73 J	
MW-112S	11/28/2017	19.22	11.37	-	-	-	12.48	7.85	12:22	-	-	-	-	-	-	-	-	-	-	-	-	
MW-112S	11/29/2017	19.22	11.37	-	-	-	12.35	7.85	9:55	-	-	-	-	-	-	-	-	-	-	172	209	
MW-112S	11/12/2018	19.22	9.20	-	-	-	12.50	10.02	12:38	-	-	-	-	-	-	-	-	-	-	-	-	
MW-112S	11/13/2018	19.22	9.15	-	-	-	12.50	10.07	10:53	-	-	-	-	-	-	-	-	-	-	-	1,600	
MW-112	08/15/2014	19.08	15.11	-	-	-	22.55	3.97	-	-	-	-	-	-	-	-	-	-	-	-	<1,500	
MW-112	08/18/2014	19.08	14.43	-	-	-	22.31	4.65	-	-	-	-	-	-	-	-	-	-	-	-	-	
MW-112	08/25/2014	19.08	14.53	-	-	-	-	4.55	-	-	-	-	-	-	-	-	-	-	-	-	-	
MW-112	09/02/2014	19.08	NR	-	-	-	-	-	-	-	-	-	-	-	-	-	-	-	-	-	-	No Access to Gauge
MW-112	09/15/2014	19.08	14.85	-	-	-	-	4.23	-	-	-	-	-	-	-	-	-	-	-	-	-	
MW-112	09/22/2014	19.08	14.77	-	-	-	-	4.31	-	-	-	-	-	-	-	-	-	-	-	-	-	
MW-112	10/01/2014	19.08	14.92	-	-	-	22.83	4.16	-	-	-	-	-	-	-	-	-	-	-	-	-	
MW-112	10/10/2014	19.08	14.87	-	-	-	-	4.21	-	-	-	-	-	-	-	-	-	-	-	-	-	
MW-112	10/20/2014	19.08	15.15	-	-	-	22.83	3.93	-	-	-	-	-	-	-	-	-	-	-	-	<45	
MW-112	02/24/2015	19.08	15.19	-	-	-	22.75	3.89	13:40	-	-	-	-	-	-	-	-	-	-	-	-	
MW-112	02/26/2015	19.08	15.15	-	-	-	22.75	3.93	10:22	-	-	-	-	-	-	-	-	-	-	-	<45	
MW-112	05/11/2015	19.08	14.52	-	-	-	22.83	4.56	14:59	-	-	-	-	-	-	-	-	-	-	-	-	
MW-112	05/12/2015	19.08	14.64	-	-	-	22.83	4.44	9:51	-	-	-	-	-	-	-	-	-	-	-	<45	
MW-112	11/28/2016	19.08	15.50	-	-	-	22.85	3.58	9:12	-	-	-	-	-	-	-	-	-	-	-	<45	
MW-112	11/28/2017	19.08	18.09	-	-	-	22.85	0.99	12:20	-	-	-	-	-	-	-	-	-	-	-	<83	
MW-112	11/12/2018	19.08	13.72	-	-	-	22.85	5.36	12:34	-	-	-	-	-	-	-	-	-	-	-	-	
MW-112	11/13/2018	19.08	13.48	-	-	-	22.85	5.60	10:56	-	-	-	-	-	-	-	-	-	-	-	<53	
MW-113	08/25/2014	19.11	14.49	-	-	-	-	4.62	-	-	-	-	-	-	-	-	-	-	-	-	<600	
MW-113	09/15/2014	19.11	14.96	-	-	-	-	4.15	-	-	-	-	-	-	-	-	-	-	-	-	-	
MW-113	09/22/2014	19.11	14.83	-	-	-	-	4.28	-	-	-	-	-	-	-	-	-	-	-	-	-	
MW-113	10/01/2014	19.11	15.04	-	-	-	22.95	4.07	-	-	-	-	-	-	-	-	-	-	-	-	-	
MW-113	10/10/2014	19.11	14.84	-	-	-	-	4.27	-	-	-	-	-	-	-	-	-	-	-	-	-	
MW-113	10/20/2014	19.11	15.20	-	-	-	22.95	3.91	-	-	-	-	-	-	-	-	-	-	-	-	61	
MW-113	02/24/2015	19.11	15.24	-	-	-	22.95	3.87	13:46	-	-	-	-	-	-	-	-	-	-	-	-	
MW-113	02/26/2015	19.11	15.27	-	-	-	22.95	3.84	10:29	-	-	-	-	-	-	-	-	-	-	-	90	
MW-113	05/11/2015	19.11	14.58	-	-	-	22.77	4.53	14:48	-	-	-	-	-	-	-	-	-	-	-	-	
MW-113	05/12/2015	19.11	14.81	-	-	-	22.77	4.30	9:38	-	-	-	-	-	-	-	-	-	-	-	<45	
MW-113	11/28/2016	19.11	15.54	-	-	-	22.83	3.57	9:04	-	-	-	-	-	-	-	-	-	-	-	<45	

Table 3

HISTORICAL GROUNDWATER MONITORING AND ANALYTICAL DATA SUMMARY

Potomac River Generating Station
1400 North Royal St
Alexandria, VA

Well ID	Date	Top of Casing (ft)	Depth to Water (DTW) (ft)	Depth to LNAPL (ft)	LNAPL Thickness (ft)	Volume of LNAPL Recovered (gal)	Depth to Bottom (DTB) - Measured Depth (ft)	Groundwater Elevation (ft)	Gauging Time	Benzene (µg/L)	Toluene (µg/L)	Ethylbenzene (µg/L)	Xylenes, Total (µg/L)	Methyl tert-butyl ether (µg/L)	tert-Butyl alcohol (µg/L)	1,2-Dibromoethane (µg/L)	1,2-Dichloroethane (µg/L)	Naphthalene (µg/L)	TPH-GRO (µg/L)	TPH-DRO - Silica Gel (µg/L)	TPH-DRO (µg/L)	Comments
MW-113	11/28/2017	19.11	18.14	-	-	-	22.82	0.97	12:14	-	-	-	-	-	-	-	-	-	-	-	1,050	
MW-113	11/12/2018	19.11	11.20	-	-	-	22.82	7.91	12:10	-	-	-	-	-	-	-	-	-	-	-	-	
MW-113	11/13/2018	19.11	10.98	-	-	-	22.82	8.13	10:35	-	-	-	-	-	-	-	-	-	-	-	<53	
MW-114	08/25/2014	19.26	14.62	-	-	-	22.78	4.64	-	-	-	-	-	-	-	-	-	-	-	-	<600	
MW-114	09/15/2014	19.26	14.89	-	-	-	-	4.37	-	-	-	-	-	-	-	-	-	-	-	-	-	
MW-114	09/22/2014	19.26	14.87	-	-	-	-	4.39	-	-	-	-	-	-	-	-	-	-	-	-	-	
MW-114	10/01/2014	19.26	14.96	-	-	-	22.77	4.30	-	-	-	-	-	-	-	-	-	-	-	-	-	
MW-114	10/10/2014	19.26	15.01	-	-	-	-	4.25	-	-	-	-	-	-	-	-	-	-	-	-	-	
MW-114	10/20/2014	19.26	15.29	-	-	-	22.77	3.97	-	-	-	-	-	-	-	-	-	-	-	-	<45	
MW-114	02/24/2015	19.26	15.25	-	-	-	22.77	4.01	13:34	-	-	-	-	-	-	-	-	-	-	-	-	
MW-114	02/26/2015	19.26	15.10	-	-	-	22.77	4.16	10:15	-	-	-	-	-	-	-	-	-	-	-	<45	
MW-114	05/11/2015	19.26	14.52	-	-	-	22.75	4.74	14:45	-	-	-	-	-	-	-	-	-	-	-	-	
MW-114	05/12/2015	19.26	14.51	-	-	-	22.75	4.75	9:35	-	-	-	-	-	-	-	-	-	-	-	<45	
MW-114	11/28/2016	19.26	15.62	-	-	-	22.80	3.64	9:00	-	-	-	-	-	-	-	-	-	-	-	<45	
MW-114	11/28/2017	19.26	17.98	-	-	-	22.77	1.28	12:10	-	-	-	-	-	-	-	-	-	-	-	130	
MW-114	11/12/2018	19.26	13.02	-	-	-	22.78	6.24	12:42	-	-	-	-	-	-	-	-	-	-	-	-	
MW-114	11/13/2018	19.26	12.71	-	-	-	22.78	6.55	11:00	-	-	-	-	-	-	-	-	-	-	-	<53	
MW-121	07/08/2015	31.43	26.52	-	-	-	-	4.91	11:21	-	-	-	-	-	-	-	-	-	-	-	-	
MW-121	07/13/2015	31.43	26.14	-	-	-	36.93	5.29	9:28	-	-	-	-	-	-	-	-	-	-	-	-	
MW-121	07/20/2015	31.43	26.37	-	-	-	-	5.06	9:25	-	-	-	-	-	-	-	-	-	-	-	-	
MW-121	07/28/2015	31.43	26.53	-	-	-	37.06	4.90	11:38	-	-	-	-	-	-	-	-	-	-	-	-	
MW-121	08/04/2015	31.43	25.91	-	-	-	36.33	5.52	12:22	-	-	-	-	-	-	-	-	-	-	-	9,400	
MW-121	08/11/2015	31.43	25.58	-	-	-	36.31	5.85	9:59	-	-	-	-	-	-	-	-	-	-	-	-	
MW-121	08/18/2015	31.43	26.12	-	-	-	-	5.31	10:23	-	-	-	-	-	-	-	-	-	-	-	-	
MW-121	08/24/2015	31.43	26.02	-	-	-	-	5.41	10:23	-	-	-	-	-	-	-	-	-	-	-	-	
MW-121	09/02/2015	31.43	26.38	-	-	-	36.31	5.05	9:45	-	-	-	-	-	-	-	-	-	-	-	-	
MW-121	09/09/2015	31.43	26.11	-	-	-	36.29	5.32	10:23	-	-	-	-	-	-	-	-	-	-	-	-	
MW-121	09/17/2015	31.43	26.51	-	-	-	36.41	4.92	10:27	-	-	-	-	-	-	-	-	-	-	-	-	
MW-121	09/23/2015	31.43	26.32	-	-	-	-	5.11	10:43	-	-	-	-	-	-	-	-	-	-	-	-	
MW-121	09/28/2015	31.43	26.18	-	-	-	36.25	5.25	9:24	-	-	-	-	-	-	-	-	-	-	-	-	
MW-121	10/05/2015	31.43	26.02	-	-	-	36.25	5.41	9:18	-	-	-	-	-	-	-	-	-	-	-	-	
MW-121	11/10/2015	31.43	26.62	-	-	-	-	4.81	13:06	-	-	-	-	-	-	-	-	-	-	-	-	
MW-121	12/01/2015	31.43	26.48	-	-	-	36.20	4.95	13:56	-	-	-	-	-	-	-	-	-	-	-	-	
MW-121	12/02/2015	31.43	NR	-	-	-	-	-	-	2.00	<0.5	8.00	<0.5	-	-	-	-	41.00	-	-	4,500	
MW-121	01/27/2016	31.43	26.58	-	-	-	-	4.85	9:44	-	-	-	-	-	-	-	-	-	-	-	-	

Table 3

HISTORICAL GROUNDWATER MONITORING AND ANALYTICAL DATA SUMMARY

Potomac River Generating Station
1400 North Royal St
Alexandria, VA

Well ID	Date	Top of Casing (ft)	Depth to Water (DTW) (ft)	Depth to LNAPL (ft)	LNAPL Thickness (ft)	Volume of LNAPL Recovered (gal)	Depth to Bottom (DTB) - Measured Depth (ft)	Groundwater Elevation (ft)	Gauging Time	Benzene (µg/L)	Toluene (µg/L)	Ethylbenzene (µg/L)	Xylenes, Total (µg/L)	Methyl tert-butyl ether (µg/L)	tert-Butyl alcohol (µg/L)	1,2-Dibromoethane (µg/L)	1,2-Dichloroethane (µg/L)	Naphthalene (µg/L)	TPH-GRO (µg/L)	TPH-DRO - Silica Gel (µg/L)	TPH-DRO (µg/L)	Comments
MW-121	02/15/2016	31.43	27.11	-	-	-	-	4.32	9:30	-	-	-	-	-	-	-	-	-	-	-	-	
MW-121	03/14/2016	31.43	26.57	-	-	-	36.28	4.86	8:45	-	-	-	-	-	-	-	-	-	-	-	-	
MW-121	03/15/2016	31.43	NR	-	-	-	-	-	-	-	-	-	-	-	-	-	-	-	-	-	5,500	
MW-121	04/21/2016	31.43	30.48	-	-	-	-	0.95	9:38	-	-	-	-	-	-	-	-	-	-	-	-	
MW-121	05/23/2016	31.43	27.26	-	-	-	37.06	4.17	10:10	-	-	-	-	-	-	-	-	-	-	-	-	
MW-121	05/25/2016	31.43	29.73	-	-	-	36.60	1.70	-	-	-	-	-	-	-	-	-	-	-	-	12,000	
MW-121	06/21/2016	31.43	29.17	-	-	-	-	2.26	11:07	-	-	-	-	-	-	-	-	-	-	-	-	
MW-121	07/21/2016	31.43	29.57	-	-	-	-	1.86	10:50	-	-	-	-	-	-	-	-	-	-	-	-	
MW-121	08/24/2016	31.43	27.56	-	-	-	36.39	3.87	9:26	-	-	-	-	-	-	-	-	-	-	-	-	
MW-121	08/25/2016	31.43	26.90	-	-	-	36.35	4.53	11:02	-	-	-	-	-	-	-	-	-	-	-	2,400	
MW-121	09/22/2016	31.43	28.52	-	-	-	-	2.91	14:05	-	-	-	-	-	-	-	-	-	-	-	-	
MW-121	11/28/2016	31.43	28.13	-	-	-	37.35	3.30	8:54	-	-	-	-	-	-	-	-	-	-	-	-	
MW-121	11/29/2016	31.43	28.75	-	-	-	36.36	2.68	9:33	<0.5	<0.5	0.9 J	<0.5	-	-	-	-	11	-	-	3,400	
MW-121	02/21/2017	31.43	27.87	-	-	-	36.37	3.56	12:12	-	-	-	-	-	-	-	-	-	-	-	-	
MW-121	02/22/2017	31.43	29.66	-	-	-	-	1.77	9:49	-	-	-	-	-	-	-	-	-	-	-	720,000	
MW-121	03/07/2017	31.43	29.10	-	-	-	36.35	2.33	11:13	-	-	-	-	-	-	-	-	<1	-	-	21,000	
MW-121	05/22/2017	31.43	26.60	-	-	-	-	4.83	13:04	-	-	-	-	-	-	-	-	-	-	-	-	
MW-121	05/24/2017	31.43	26.17	-	-	-	36.35	5.26	9:55	0.38	<1	0.81	<1	-	-	-	-	12.50	-	-	57,100	
MW-121	08/28/2017	31.43	32.50	-	-	-	36.35	-1.07	9:22	-	-	-	-	-	-	-	-	-	-	-	-	
MW-121	08/29/2017	31.43	32.40	-	-	-	36.35	-0.97	10:56	-	-	-	-	-	-	-	-	<0.66	-	5,030	4,600	
MW-121	11/28/2017	31.43	30.61	-	-	-	38.47	0.82	10:59	-	-	-	-	-	-	-	-	-	-	-	-	
MW-121	11/29/2017	31.43	30.32	-	-	-	36.34	1.11	10:58	<0.50	<1.0	<1.0	<1.0	-	-	-	-	<5.0	-	18,400	15,900	
MW-121	02/20/2018	31.43	28.30	-	-	-	38.21	3.13	9:59	-	-	-	-	-	-	-	-	-	-	-	-	
MW-121	02/22/2018	31.43	28.65	-	-	-	36.40	2.78	9:10	-	-	-	-	-	-	-	-	-	-	2,860	3,180	
MW-121	05/24/2018	31.43	26.23	-	-	-	36.35	5.20	8:06	-	-	-	-	-	-	-	-	-	-	-	51,400	
MW-121	06/26/2018	31.43	26.22	-	-	-	36.27	5.21	9:32	-	-	-	-	-	-	-	-	-	-	1,700 B	32,200	
MW-121	08/13/2018	31.43	25.92	-	-	-	36.40	5.51	12:05	-	-	-	-	-	-	-	-	-	-	-	-	
MW-121	08/15/2018	31.43	27.62	-	-	-	38.92	3.81	10:51	-	-	-	-	-	-	-	-	-	-	-	44,000	
MW-121	11/12/2018	31.43	25.82	-	-	-	36.38	5.61	12:53	-	-	-	-	-	-	-	-	-	-	-	-	
MW-121	11/14/2018	31.43	26.23	-	-	-	36.38	5.20	10:27	<0.2	<0.2	<0.2	<0.5	-	-	-	-	<4	-	-	7,900	
MW-121	02/11/2019	31.43	25.99	-	-	-	37.55	5.44	13:03	-	-	-	-	-	-	-	-	-	-	-	-	
MW-121	02/13/2019	31.43	25.67	-	-	-	-	5.76	9:15	-	-	-	-	-	-	-	-	-	-	-	12,000	
MW-121	02/15/2019	31.43	25.67	-	-	-	36.37	5.76	9:00	-	-	-	-	-	-	-	-	-	-	-	3,700	Grab
MW-121	05/20/2019	31.43	25.41	-	-	-	37.39	6.02	11:05	-	-	-	-	-	-	-	-	-	-	-	13,000	
MW-121	05/20/2019	31.43	NR	-	-	-	-	-	-	-	-	-	-	-	-	-	-	-	-	-	23,000	Grab

Table 3

HISTORICAL GROUNDWATER MONITORING AND ANALYTICAL DATA SUMMARY

Potomac River Generating Station
1400 North Royal St
Alexandria, VA

Well ID	Date	Top of Casing (ft)	Depth to Water (DTW) (ft)	Depth to LNAPL (ft)	LNAPL Thickness (ft)	Volume of LNAPL Recovered (gal)	Depth to Bottom (DTB) - Measured Depth (ft)	Groundwater Elevation (ft)	Gauging Time	Benzene (µg/L)	Toluene (µg/L)	Ethylbenzene (µg/L)	Xylenes, Total (µg/L)	Methyl tert-butyl ether (µg/L)	tert-Butyl alcohol (µg/L)	1,2-Dibromoethane (µg/L)	1,2-Dichloroethane (µg/L)	Naphthalene (µg/L)	TPH-GRO (µg/L)	TPH-DRO - Silica Gel (µg/L)	TPH-DRO (µg/L)	Comments
MW-122	07/08/2015	31.64	25.58	-	-	-	-	6.06	11:32	-	-	-	-	-	-	-	-	-	-	-	-	
MW-122	07/13/2015	31.64	25.36	-	-	-	34.72	6.28	9:29	-	-	-	-	-	-	-	-	-	-	-	-	
MW-122	07/20/2015	31.64	25.20	-	-	-	-	6.44	9:31	-	-	-	-	-	-	-	-	-	-	-	-	
MW-122	07/28/2015	31.64	25.38	-	-	-	34.85	6.26	11:13	-	-	-	-	-	-	-	-	-	-	-	-	
MW-122	08/04/2015	31.64	25.54	-	-	-	34.61	6.10	12:24	-	-	-	-	-	-	-	-	-	-	-	2,000	
MW-122	08/11/2015	31.64	25.46	-	-	-	34.79	6.18	9:58	-	-	-	-	-	-	-	-	-	-	-	-	
MW-122	08/18/2015	31.64	25.98	-	-	-	-	5.66	10:30	-	-	-	-	-	-	-	-	-	-	-	-	
MW-122	08/24/2015	31.64	25.83	-	-	-	-	5.81	10:37	-	-	-	-	-	-	-	-	-	-	-	-	
MW-122	09/02/2015	31.64	26.21	-	-	-	34.76	5.43	9:41	-	-	-	-	-	-	-	-	-	-	-	-	
MW-122	09/09/2015	31.64	26.03	-	-	-	34.78	5.61	10:21	-	-	-	-	-	-	-	-	-	-	-	-	
MW-122	09/17/2015	31.64	26.45	-	-	-	34.83	5.19	10:25	-	-	-	-	-	-	-	-	-	-	-	-	
MW-122	09/23/2015	31.64	26.18	-	-	-	-	5.46	10:46	-	-	-	-	-	-	-	-	-	-	-	-	
MW-122	09/28/2015	31.64	25.98	-	-	-	34.72	5.66	9:48	-	-	-	-	-	-	-	-	-	-	-	-	
MW-122	10/05/2015	31.64	25.50	25.50	TRACE	-	34.72	6.14	9:13	-	-	-	-	-	-	-	-	-	-	-	-	LNAPL NMB
MW-122	11/10/2015	31.64	26.32	-	-	-	-	5.32	13:07	-	-	-	-	-	-	-	-	-	-	-	-	
MW-122	12/01/2015	31.64	26.57	-	-	-	34.72	5.07	13:53	-	-	-	-	-	-	-	-	-	-	-	-	
MW-122	12/02/2015	31.64	NR	-	-	-	-	-	-	1.00	<0.5	8.00	<0.5	-	-	-	-	<1	-	-	1,600	
MW-122	01/27/2016	31.64	26.63	-	-	-	-	5.01	9:47	-	-	-	-	-	-	-	-	-	-	-	-	
MW-122	02/15/2016	31.64	27.05	-	-	-	-	4.59	9:33	-	-	-	-	-	-	-	-	-	-	-	-	
MW-122	03/14/2016	31.64	26.47	-	-	-	34.77	5.17	8:50	-	-	-	-	-	-	-	-	-	-	-	-	
MW-122	03/15/2016	31.64	NR	-	-	-	-	-	-	-	-	-	-	-	-	-	-	-	-	-	1,800	
MW-122	04/21/2016	31.64	27.32	-	-	-	-	4.32	9:42	-	-	-	-	-	-	-	-	-	-	-	-	
MW-122	05/23/2016	31.64	27.35	-	-	-	34.82	4.29	10:15	-	-	-	-	-	-	-	-	-	-	-	-	
MW-122	05/25/2016	31.64	27.51	-	-	-	34.90	4.13	-	-	-	-	-	-	-	-	-	-	-	-	4,000	
MW-122	06/21/2016	31.64	27.33	-	-	-	-	4.31	11:10	-	-	-	-	-	-	-	-	-	-	-	-	
MW-122	07/21/2016	31.64	27.22	-	-	-	-	4.42	10:45	-	-	-	-	-	-	-	-	-	-	-	-	
MW-122	08/24/2016	31.64	27.07	-	-	-	34.80	4.57	9:30	-	-	-	-	-	-	-	-	-	-	-	-	
MW-122	08/25/2016	31.64	26.93	-	-	-	36.77	4.71	10:58	-	-	-	-	-	-	-	-	-	-	-	1,900	
MW-122	09/22/2016	31.64	27.03	-	-	-	-	4.61	14:00	-	-	-	-	-	-	-	-	-	-	-	-	
MW-122	11/28/2016	31.64	27.24	-	-	-	35.80	4.40	8:55	-	-	-	-	-	-	-	-	-	-	-	-	
MW-122	11/29/2016	31.64	27.28	-	-	-	34.78	4.36	9:30	2	<0.5	<0.5	<0.5	-	-	-	-	<1	-	-	1,300	
MW-122	02/21/2017	31.64	27.60	-	-	-	34.80	4.04	12:09	-	-	-	-	-	-	-	-	-	-	-	-	
MW-122	02/22/2017	31.64	27.36	-	-	-	-	4.28	9:46	-	-	-	-	-	-	-	-	-	-	-	1,900	
MW-122	05/22/2017	31.64	26.61	-	-	-	-	5.03	13:06	-	-	-	-	-	-	-	-	-	-	-	-	
MW-122	05/24/2017	31.64	25.52	-	-	-	34.70	6.12	9:50	-	-	-	-	-	-	-	-	-	-	-	5,340	

Table 3

HISTORICAL GROUNDWATER MONITORING AND ANALYTICAL DATA SUMMARY

Potomac River Generating Station
1400 North Royal St
Alexandria, VA

Well ID	Date	Top of Casing (ft)	Depth to Water (DTW) (ft)	Depth to LNAPL (ft)	LNAPL Thickness (ft)	Volume of LNAPL Recovered (gal)	Depth to Bottom (DTB) - Measured Depth (ft)	Groundwater Elevation (ft)	Gauging Time	Benzene (µg/L)	Toluene (µg/L)	Ethylbenzene (µg/L)	Xylenes, Total (µg/L)	Methyl tert-butyl ether (µg/L)	tert-Butyl alcohol (µg/L)	1,2-Dibromoethane (µg/L)	1,2-Dichloroethane (µg/L)	Naphthalene (µg/L)	TPH-GRO (µg/L)	TPH-DRO - Silica Gel (µg/L)	TPH-DRO (µg/L)	Comments
MW-122	08/28/2017	31.64	32.76	-	-	-	34.80	-1.12	9:27	-	-	-	-	-	-	-	-	-	-	-	-	
MW-122	08/29/2017	31.64	32.72	-	-	-	34.80	-1.08	11:00	-	-	-	-	-	-	-	-	-	-	-	-	
MW-122	08/30/2017	31.64	NR	-	-	-	-	-	-	-	-	-	-	-	-	-	-	-	-	-	2,780	
MW-122	11/28/2017	31.64	30.61	-	-	-	37.25	1.03	11:02	-	-	-	-	-	-	-	-	-	-	-	-	
MW-122	11/29/2017	31.64	30.42	-	-	-	37.25	1.22	10:55	<0.50	0.47 J	0.84 J	1.4	-	-	-	-	<5.0	-	-	950	
MW-122	02/20/2018	31.64	28.39	-	-	-	37.83	3.25	10:01	-	-	-	-	-	-	-	-	-	-	-	-	
MW-122	02/22/2018	31.64	28.55	-	-	-	34.80	3.09	9:05	-	-	-	-	-	-	-	-	-	-	-	6,280	
MW-122	05/24/2018	31.64	26.33	-	-	-	34.82	5.31	8:03	-	-	-	-	-	-	-	-	-	-	-	11,200	
MW-122	06/26/2018	31.64	26.22	-	-	-	36.27	5.42	9:43	-	-	-	-	-	-	-	-	-	-	-	-	
MW-122	08/13/2018	31.64	26.07	-	-	-	34.83	5.57	12:02	-	-	-	-	-	-	-	-	-	-	-	-	
MW-122	08/15/2018	31.64	26.22	-	-	-	37.13	5.42	11:29	-	-	-	-	-	-	-	-	-	-	-	2,600	
MW-122	11/12/2018	31.64	25.90	-	-	-	34.83	5.74	12:50	-	-	-	-	-	-	-	-	-	-	-	-	
MW-122	11/14/2018	31.64	26.15	-	-	-	34.83	5.49	10:23	<0.2	<0.2	0.9 J	1 J	-	-	-	-	<4	-	-	6,300	
MW-122	02/11/2019	31.64	26.13	-	-	-	29.82	5.51	13:05	-	-	-	-	-	-	-	-	-	-	-	-	
MW-122	02/12/2019	31.64	25.92	-	-	-	-	5.72	12:45	-	-	-	-	-	-	-	-	-	-	-	520	
MW-122	05/20/2019	31.64	25.54	-	-	-	35.69	6.10	11:11	-	-	-	-	-	-	-	-	-	-	-	-	
MW-122	05/21/2019	31.64	25.87	-	-	-	35.79	5.77	11:47	-	-	-	-	-	-	-	-	-	-	-	790	
MW/RW-123S	07/08/2015	31.09	DRY	-	-	-	24.92	-	11:35	-	-	-	-	-	-	-	-	-	-	-	-	DRY
MW/RW-123S	07/13/2015	31.09	23.96	-	-	-	24.90	7.13	9:17	-	-	-	-	-	-	-	-	-	-	-	-	
MW/RW-123S	07/20/2015	31.09	22.37	-	-	-	-	8.72	9:22	-	-	-	-	-	-	-	-	-	-	-	-	
MW/RW-123S	07/28/2015	31.09	22.15	-	-	-	24.98	8.94	11:05	-	-	-	-	-	-	-	-	-	-	-	-	
MW/RW-123S	08/04/2015	31.09	22.04	-	-	-	24.91	9.05	13:08	-	-	-	-	-	-	-	-	-	-	-	-	
MW/RW-123S	08/05/2015	31.09	22.07	-	-	-	24.93	9.02	9:16	-	-	-	-	-	-	-	-	-	-	-	2,400	
MW/RW-123S	08/11/2015	31.09	22.04	-	-	-	24.91	9.05	10:10	-	-	-	-	-	-	-	-	-	-	-	-	
MW/RW-123S	08/18/2015	31.09	22.05	-	-	-	-	9.04	9:50	-	-	-	-	-	-	-	-	-	-	-	-	
MW/RW-123S	08/24/2015	31.09	22.08	-	-	-	-	9.01	9:53	-	-	-	-	-	-	-	-	-	-	-	-	
MW/RW-123S	09/02/2015	31.09	22.26	22.25	0.01	TRACE	24.92	8.84	9:28	-	-	-	-	-	-	-	-	-	-	-	-	
MW/RW-123S	09/09/2015	31.09	22.33	-	-	-	24.92	8.76	10:28	-	-	-	-	-	-	-	-	-	-	-	-	
MW/RW-123S	09/17/2015	31.09	22.56	-	-	-	24.97	8.53	10:19	-	-	-	-	-	-	-	-	-	-	-	-	
MW/RW-123S	09/23/2015	31.09	22.57	-	-	-	-	8.52	10:11	-	-	-	-	-	-	-	-	-	-	-	-	
MW/RW-123S	09/28/2015	31.09	22.59	-	-	-	24.91	8.50	9:30	-	-	-	-	-	-	-	-	-	-	-	-	
MW/RW-123S	10/05/2015	31.09	22.61	22.61	TRACE	-	24.92	8.48	9:09	-	-	-	-	-	-	-	-	-	-	-	-	LNAPL NMB
MW/RW-123S	11/10/2015	31.09	25.31	-	-	-	-	5.78	12:43	-	-	-	-	-	-	-	-	-	-	-	-	
MW/RW-123S	12/01/2015	33.54	25.53	-	-	-	27.40	8.01	10:55	-	-	-	-	-	-	-	-	-	-	-	2,500	
MW/RW-123S	01/27/2016	33.54	25.76	-	-	-	-	7.78	9:57	-	-	-	-	-	-	-	-	-	-	-	-	

Table 3

HISTORICAL GROUNDWATER MONITORING AND ANALYTICAL DATA SUMMARY

Potomac River Generating Station
1400 North Royal St
Alexandria, VA

Well ID	Date	Top of Casing (ft)	Depth to Water (DTW) (ft)	Depth to LNAPL (ft)	LNAPL Thickness (ft)	Volume of LNAPL Recovered (gal)	Depth to Bottom (DTB) - Measured Depth (ft)	Groundwater Elevation (ft)	Gauging Time	Benzene (µg/L)	Toluene (µg/L)	Ethylbenzene (µg/L)	Xylenes, Total (µg/L)	Methyl tert-butyl ether (µg/L)	tert-Butyl alcohol (µg/L)	1,2-Dibromoethane (µg/L)	1,2-Dichloroethane (µg/L)	Naphthalene (µg/L)	TPH-GRO (µg/L)	TPH-DRO - Silica Gel (µg/L)	TPH-DRO (µg/L)	Comments
MW/RW-123S	02/15/2016	33.54	24.93	-	-	-	-	8.61	9:43	-	-	-	-	-	-	-	-	-	-	-	-	
MW/RW-123S	03/14/2016	33.54	24.35	-	-	-	27.39	9.19	12:00	-	-	-	-	-	-	-	-	-	-	-	13,000	
MW/RW-123S	04/21/2016	33.54	25.93	-	-	-	27.16	7.61	10:52	-	-	-	-	-	-	-	-	-	-	-	150,000	
MW/RW-123S	05/23/2016	33.54	26.06	-	-	-	27.32	7.48	11:33	-	-	-	-	-	-	-	-	-	-	-	-	
MW/RW-123S	05/24/2016	33.54	25.46	-	-	-	27.50	8.08	8:55	-	-	-	-	-	-	-	-	-	-	-	100,000	
MW/RW-123S	06/21/2016	33.54	26.05	-	-	-	-	7.49	10:04	-	-	-	-	-	-	-	-	-	-	-	-	
MW/RW-123S	07/21/2016	33.54	26.03	-	-	-	-	7.51	9:54	-	-	-	-	-	-	-	-	-	-	-	-	
MW/RW-123S	08/24/2016	33.54	26.09	-	-	-	27.00	7.45	11:59	-	-	-	-	-	-	-	-	-	-	-	-	
MW/RW-123S	08/25/2016	33.54	24.11	-	-	-	-	9.43	9:50	-	-	-	-	-	-	-	-	-	-	-	1,200,000	
MW/RW-123S	09/22/2016	33.54	26.14	-	-	-	27.02	7.40	12:48	-	-	-	-	-	-	-	-	-	-	-	-	
MW/RW-123S	10/20/2016	33.54	26.16	-	-	-	-	7.38	11:45	-	-	-	-	-	-	-	-	-	-	-	-	
MW/RW-123S	11/28/2016	33.54	26.12	-	-	-	27.00	7.42	11:09	-	-	-	-	-	-	-	-	-	-	-	190,000	
MW/RW-123S	12/22/2016	33.54	26.15	-	-	-	27.05	7.39	-	-	-	-	-	-	-	-	-	-	-	-	-	
MW/RW-123S	01/30/2017	33.54	26.13	-	-	-	26.90	7.41	9:58	-	-	-	-	-	-	-	-	-	-	-	-	
MW/RW-123S	02/21/2017	33.54	26.06	-	-	-	26.85	7.48	10:13	-	-	-	-	-	-	-	-	-	-	-	530,000	
MW/RW-123S	03/29/2017	33.54	26.10	-	-	-	26.90	7.44	12:57	-	-	-	-	-	-	-	-	-	-	-	-	
MW/RW-123S	04/18/2017	33.54	26.10	-	-	-	26.84	7.44	11:30	-	-	-	-	-	-	-	-	-	-	-	-	
MW/RW-123S	05/22/2017	33.54	23.25	-	-	-	26.90	10.29	10:18	-	-	-	-	-	-	-	-	-	-	-	-	
MW/RW-123S	05/23/2017	33.54	21.93	-	-	-	26.90	11.61	10:25	-	-	-	-	-	-	-	-	-	-	-	50,800	
MW/RW-123S	06/22/2017	33.54	26.04	-	-	-	26.65	7.50	11:40	-	-	-	-	-	-	-	-	-	-	-	-	
MW/RW-123S	07/19/2017	33.54	26.07	-	-	-	26.60	7.47	11:27	-	-	-	-	-	-	-	-	-	-	-	-	
MW/RW-123S	08/21/2017	33.54	22.48	-	-	-	26.62	11.06	9:16	-	-	-	-	-	-	-	-	-	-	-	-	
MW/RW-123S	08/28/2017	33.54	22.97	-	-	-	26.60	10.57	11:26	-	-	-	-	-	-	-	-	-	-	-	-	
MW/RW-123S	08/29/2017	33.54	23.05	-	-	-	-	10.49	15:15	-	-	-	-	-	-	-	-	<2.0	-	266	11,500	
MW/RW-123S	09/05/2017	33.54	22.80	-	-	-	-	10.74	13:46	-	-	-	-	-	-	-	-	-	-	-	-	
MW/RW-123S	09/20/2017	33.54	23.18	-	-	-	-	10.36	9:53	-	-	-	-	-	-	-	-	-	-	-	-	
MW/RW-123S	10/03/2017	33.54	23.97	-	-	-	-	9.57	11:27	-	-	-	-	-	-	-	-	-	-	-	-	
MW/RW-123S	10/17/2017	33.54	23.98	-	-	-	-	9.56	11:15	-	-	-	-	-	-	-	-	-	-	-	-	
MW/RW-123S	11/02/2017	33.54	23.87	-	-	-	-	9.67	11:34	-	-	-	-	-	-	-	-	-	-	-	-	
MW/RW-123S	11/28/2017	33.54	23.75	-	-	-	26.57	9.79	13:43	-	-	-	-	-	-	-	-	-	-	-	-	
MW/RW-123S	11/29/2017	33.54	23.93	-	-	-	26.50	9.61	14:16	-	-	-	-	-	-	-	-	-	-	10,600	11,900	
MW/RW-123S	12/05/2017	33.54	24.03	-	-	-	-	9.51	10:23	-	-	-	-	-	-	-	-	-	-	-	-	
MW/RW-123S	12/19/2017	33.54	24.25	-	-	-	-	9.29	10:30	-	-	-	-	-	-	-	-	-	-	-	-	
MW/RW-123S	01/03/2018	33.54	24.48	-	-	-	-	9.06	12:23	-	-	-	-	-	-	-	-	-	-	-	-	
MW/RW-123S	01/26/2018	33.54	24.91	-	-	-	-	8.63	11:37	-	-	-	-	-	-	-	-	-	-	-	-	

Table 3

HISTORICAL GROUNDWATER MONITORING AND ANALYTICAL DATA SUMMARY

Potomac River Generating Station
1400 North Royal St
Alexandria, VA

Well ID	Date	Top of Casing (ft)	Depth to Water (DTW) (ft)	Depth to LNAPL (ft)	LNAPL Thickness (ft)	Volume of LNAPL Recovered (gal)	Depth to Bottom (DTB) - Measured Depth (ft)	Groundwater Elevation (ft)	Gauging Time	Benzene (µg/L)	Toluene (µg/L)	Ethylbenzene (µg/L)	Xylenes, Total (µg/L)	Methyl tert-butyl ether (µg/L)	tert-Butyl alcohol (µg/L)	1,2-Dibromoethane (µg/L)	1,2-Dichloroethane (µg/L)	Naphthalene (µg/L)	TPH-GRO (µg/L)	TPH-DRO - Silica Gel (µg/L)	TPH-DRO (µg/L)	Comments
MW/RW-123S	02/01/2018	33.54	24.83	-	-	-	-	8.71	10:37	-	-	-	-	-	-	-	-	-	-	-	-	
MW/RW-123S	02/20/2018	33.54	23.32	-	-	-	26.56	10.22	12:29	-	-	-	-	-	-	-	-	-	-	-	-	
MW/RW-123S	02/22/2018	33.54	24.40	-	-	-	26.61	9.14	11:19	-	-	-	-	-	-	-	-	-	-	363	11,900	
MW/RW-123S	03/06/2018	33.54	23.70	-	-	-	-	9.84	11:51	-	-	-	-	-	-	-	-	-	-	-	-	
MW/RW-123S	03/29/2018	33.54	23.45	-	-	-	-	10.09	10:12	-	-	-	-	-	-	-	-	-	-	-	-	
MW/RW-123S	04/11/2018	33.54	23.85	-	-	-	-	9.69	11:24	-	-	-	-	-	-	-	-	-	-	-	-	
MW/RW-123S	04/23/2018	33.54	23.78	-	-	-	-	9.76	10:00	-	-	-	-	-	-	-	-	-	-	-	-	
MW/RW-123S	05/03/2018	33.54	23.84	-	-	-	-	9.70	9:40	-	-	-	-	-	-	-	-	-	-	-	-	
MW/RW-123S	05/03/2018	31.22	22.34	-	-	-	-	8.88	-	-	-	-	-	-	-	-	-	-	-	-	-	
MW/RW-123S	05/21/2018	31.22	22.07	-	-	-	24.97	9.15	9:44	-	-	-	-	-	-	-	-	-	-	-	-	
MW/RW-123S	05/22/2018	31.22	21.99	-	-	-	24.97	9.23	9:33	-	-	-	-	-	-	-	-	-	-	-	23,600	
MW/RW-123S	06/12/2018	31.22	21.76	-	-	-	-	9.46	10:33	-	-	-	-	-	-	-	-	-	-	-	-	
MW/RW-123S	06/26/2018	31.22	22.71	-	-	-	24.93	8.51	10:09	-	-	-	-	-	-	-	-	-	-	-	-	
MW/RW-123S	07/02/2018	31.22	21.82	-	-	-	-	9.40	11:04	-	-	-	-	-	-	-	-	-	-	-	-	
MW/RW-123S	07/17/2018	31.22	22.03	-	-	-	-	9.19	9:32	-	-	-	-	-	-	-	-	-	-	-	-	
MW/RW-123S	07/30/2018	31.22	20.60	-	-	-	-	10.62	10:23	-	-	-	-	-	-	-	-	-	-	-	-	
MW/RW-123S	08/09/2018	31.22	20.97	-	-	-	-	10.25	-	-	-	-	-	-	-	-	-	-	-	-	-	
MW/RW-123S	08/13/2018	31.22	20.12	-	-	-	24.97	11.10	12:18	-	-	-	-	-	-	-	-	-	-	-	28,000	
MW/RW-123S	09/04/2018	31.22	20.41	-	-	-	-	10.81	9:30	-	-	-	-	-	-	-	-	-	-	-	-	
MW/RW-123S	09/25/2018	31.22	26.73	-	-	-	-	-	13:42	-	-	-	-	-	-	-	-	-	-	-	-	See Notes
MW/RW-123S	10/02/2018	31.22	22.23	-	-	-	26.83	-	9:50	-	-	-	-	-	-	-	-	-	-	-	-	See Notes
MW/RW-123S	10/24/2018	31.22	26.75	-	-	-	26.80	-	9:43	-	-	-	-	-	-	-	-	-	-	-	-	See Notes
MW/RW-123S	11/12/2018	33.00	22.60	-	-	-	-	10.40	10:37	-	-	-	-	-	-	-	-	-	-	-	-	
MW/RW-123S	11/13/2018	33.00	22.57	-	-	-	-	10.43	9:50	-	-	-	-	-	-	-	-	-	-	-	6,400	
MW/RW-123S	11/27/2018	33.00	22.33	-	-	-	-	10.67	9:19	-	-	-	-	-	-	-	-	-	-	-	-	
MW/RW-123S	12/11/2018	33.00	22.93	-	-	-	-	10.07	9:20	-	-	-	-	-	-	-	-	-	-	-	-	
MW/RW-123S	12/27/2018	33.00	22.84	-	-	-	-	10.16	-	-	-	-	-	-	-	-	-	-	-	-	-	
MW/RW-123S	01/10/2019	33.00	22.82	-	-	-	-	10.18	10:59	-	-	-	-	-	-	-	-	-	-	-	-	
MW/RW-123S	01/24/2019	33.00	26.45	-	-	-	-	6.55	13:40	-	-	-	-	-	-	-	-	-	-	-	-	
MW/RW-123S	02/11/2019	33.00	23.15	-	-	-	26.77	9.85	10:35	-	-	-	-	-	-	-	-	-	-	-	-	
MW/RW-123S	02/12/2019	31.22	21.45	-	-	-	-	9.77	13:50	-	-	-	-	-	-	-	-	-	-	-	2,700	
MW/RW-123S	02/21/2019	33.00	23.11	-	-	-	-	9.89	9:34	-	-	-	-	-	-	-	-	-	-	-	-	
MW/RW-123S	03/07/2019	33.00	23.11	-	-	-	-	9.89	9:03	-	-	-	-	-	-	-	-	-	-	-	-	
MW/RW-123S	03/19/2019	33.00	24.62	-	-	-	-	8.38	9:03	-	-	-	-	-	-	-	-	-	-	-	-	
MW/RW-123S	04/02/2019	33.00	23.13	-	-	-	-	9.87	9:45	-	-	-	-	-	-	-	-	-	-	-	-	

Table 3

HISTORICAL GROUNDWATER MONITORING AND ANALYTICAL DATA SUMMARY

Potomac River Generating Station
1400 North Royal St
Alexandria, VA

Well ID	Date	Top of Casing (ft)	Depth to Water (DTW) (ft)	Depth to LNAPL (ft)	LNAPL Thickness (ft)	Volume of LNAPL Recovered (gal)	Depth to Bottom (DTB) - Measured Depth (ft)	Groundwater Elevation (ft)	Gauging Time	Benzene (µg/L)	Toluene (µg/L)	Ethylbenzene (µg/L)	Xylenes, Total (µg/L)	Methyl tert-butyl ether (µg/L)	tert-Butyl alcohol (µg/L)	1,2-Dibromoethane (µg/L)	1,2-Dichloroethane (µg/L)	Naphthalene (µg/L)	TPH-GRO (µg/L)	TPH-DRO - Silica Gel (µg/L)	TPH-DRO (µg/L)	Comments
MW/RW-123S	04/22/2019	33.00	23.27	-	-	-	-	9.73	9:03	-	-	-	-	-	-	-	-	-	-	-	-	
MW/RW-123S	05/06/2019	33.00	23.57	-	-	-	-	9.43	9:03	-	-	-	-	-	-	-	-	-	-	-	-	
MW/RW-123S	05/20/2019	33.00	23.25	-	-	-	26.96	9.75	10:59	-	-	-	-	-	-	-	-	-	-	-	-	
MW/RW-123S	05/21/2019	33.00	23.32	-	-	-	-	9.68	13:15	-	-	-	-	-	-	-	-	-	-	-	3,600	
MW/RW-123S	06/04/2019	33.00	23.80	-	-	-	-	9.20	9:40	-	-	-	-	-	-	-	-	-	-	-	-	
MW/RW-123S	06/18/2019	33.00	23.52	-	-	-	-	9.48	9:20	-	-	-	-	-	-	-	-	-	-	-	-	
RW-1	10/10/2014	31.19	26.93	-	-	-	-	4.26	-	-	-	-	-	-	-	-	-	-	-	-	-	
RW-1	10/13/2014	31.19	27.09	-	-	-	-	4.10	-	-	-	-	-	-	-	-	-	-	-	-	-	
RW-1	10/20/2014	31.19	27.27	-	-	-	40.65	3.92	-	-	-	-	-	-	-	-	-	-	-	-	-	
RW-1	10/22/2014	31.19	NR	-	-	-	-	-	-	-	-	-	-	-	-	-	-	-	-	-	30,000	
RW-1	10/27/2014	31.19	27.35	-	-	-	-	3.84	-	-	-	-	-	-	-	-	-	-	-	-	-	
RW-1	11/07/2014	31.19	27.10	-	-	-	-	4.09	-	-	-	-	-	-	-	-	-	-	-	-	-	
RW-1	11/12/2014	31.19	27.15	-	-	-	-	4.04	-	-	-	-	-	-	-	-	-	-	-	-	-	
RW-1	11/21/2014	31.19	27.83	-	-	-	-	3.36	-	-	-	-	-	-	-	-	-	-	-	-	-	
RW-1	11/26/2014	31.19	27.42	-	-	-	-	3.77	-	-	-	-	-	-	-	-	-	-	-	-	-	
RW-1	12/05/2014	31.19	27.25	-	-	-	-	3.94	-	-	-	-	-	-	-	-	-	-	-	-	-	
RW-1	12/11/2014	31.19	27.09	-	-	-	-	4.10	-	-	-	-	-	-	-	-	-	-	-	-	-	
RW-1	12/16/2014	31.19	26.98	-	-	-	-	4.21	-	-	-	-	-	-	-	-	-	-	-	-	-	
RW-1	12/23/2014	31.19	26.98	-	-	-	-	4.21	-	-	-	-	-	-	-	-	-	-	-	-	-	
RW-1	12/30/2014	31.19	27.38	-	-	-	-	3.81	-	-	-	-	-	-	-	-	-	-	-	-	-	
RW-1	01/09/2015	31.19	27.37	-	-	-	-	3.82	-	-	-	-	-	-	-	-	-	-	-	-	-	
RW-1	01/16/2015	31.19	27.08	-	-	-	-	4.11	-	-	-	-	-	-	-	-	-	-	-	-	-	
RW-1	01/19/2015	31.19	27.07	-	-	-	-	4.12	-	-	-	-	-	-	-	-	-	-	-	-	-	
RW-1	01/26/2015	31.19	27.03	-	-	-	-	4.16	-	-	-	-	-	-	-	-	-	-	-	-	-	
RW-1	02/03/2015	31.19	27.80	-	-	-	40.75	3.39	-	-	-	-	-	-	-	-	-	-	-	-	-	
RW-1	02/09/2015	31.19	27.18	-	-	-	-	4.01	-	-	-	-	-	-	-	-	-	-	-	-	-	
RW-1	02/18/2015	31.19	27.22	-	-	-	-	3.97	-	-	-	-	-	-	-	-	-	-	-	-	-	
RW-1	02/24/2015	31.19	27.42	-	-	-	40.35	3.77	13:49	-	-	-	-	-	-	-	-	-	-	-	-	
RW-1	02/26/2015	31.19	NR	-	-	-	-	-	-	-	-	-	-	-	-	-	-	-	-	-	6,200	
RW-1	03/04/2015	31.19	27.27	-	-	-	-	3.92	14:12	-	-	-	-	-	-	-	-	-	-	-	-	
RW-1	03/11/2015	31.19	26.90	-	-	-	-	4.29	12:42	-	-	-	-	-	-	-	-	-	-	-	-	
RW-1	03/18/2015	31.19	27.04	-	-	-	-	4.15	11:02	-	-	-	-	-	-	-	-	-	-	-	-	
RW-1	03/26/2015	31.19	26.87	-	-	-	40.70	4.32	11:35	-	-	-	-	-	-	-	-	-	-	-	-	
RW-1	04/02/2015	31.19	27.02	-	-	-	40.60	4.17	11:23	-	-	-	-	-	-	-	-	-	-	-	-	
RW-1	04/08/2015	31.19	27.30	-	-	-	40.55	3.89	8:45	-	-	-	-	-	-	-	-	-	-	-	-	

Table 3

HISTORICAL GROUNDWATER MONITORING AND ANALYTICAL DATA SUMMARY

Potomac River Generating Station
1400 North Royal St
Alexandria, VA

Well ID	Date	Top of Casing (ft)	Depth to Water (DTW) (ft)	Depth to LNAPL (ft)	LNAPL Thickness (ft)	Volume of LNAPL Recovered (gal)	Depth to Bottom (DTB) - Measured Depth (ft)	Groundwater Elevation (ft)	Gauging Time	Benzene (µg/L)	Toluene (µg/L)	Ethylbenzene (µg/L)	Xylenes, Total (µg/L)	Methyl tert-butyl ether (µg/L)	tert-Butyl alcohol (µg/L)	1,2-Dibromoethane (µg/L)	1,2-Dichloroethane (µg/L)	Naphthalene (µg/L)	TPH-GRO (µg/L)	TPH-DRO - Silica Gel (µg/L)	TPH-DRO (µg/L)	Comments
RW-1	04/13/2015	31.19	27.18	-	-	-	-	4.01	10:38	-	-	-	-	-	-	-	-	-	-	-	-	
RW-1	04/23/2015	31.19	26.67	-	-	-	40.65	4.52	11:52	-	-	-	-	-	-	-	-	-	-	-	-	
RW-1	04/29/2015	31.19	26.87	-	-	-	40.70	4.32	14:19	-	-	-	-	-	-	-	-	-	-	-	-	
RW-1	05/04/2015	31.19	26.72	-	-	-	-	4.47	11:36	-	-	-	-	-	-	-	-	-	-	-	-	
RW-1	05/11/2015	31.19	26.70	-	-	-	40.78	4.49	15:03	-	-	-	-	-	-	-	-	-	-	-	-	
RW-1	05/12/2015	31.19	26.92	-	-	-	40.63	4.27	14:15	-	-	-	-	-	-	-	-	-	-	-	8,400	
RW-1	05/21/2015	31.19	26.90	-	-	-	40.70	4.29	12:20	-	-	-	-	-	-	-	-	-	-	-	-	
RW-1	05/28/2015	31.19	27.11	-	-	-	40.60	4.08	11:43	-	-	-	-	-	-	-	-	-	-	-	-	
RW-1	06/02/2015	31.19	26.79	-	-	-	-	4.40	13:01	-	-	-	-	-	-	-	-	-	-	-	-	
RW-1	06/09/2015	31.19	26.57	-	-	-	-	4.62	10:27	-	-	-	-	-	-	-	-	-	-	-	-	
RW-1	06/16/2015	31.19	26.60	-	-	-	-	4.59	11:21	-	-	-	-	-	-	-	-	-	-	-	-	
RW-1	06/26/2015	31.19	26.52	-	-	-	40.50	4.67	10:37	-	-	-	-	-	-	-	-	-	-	-	-	
RW-1	07/01/2015	31.19	26.07	-	-	-	-	5.12	12:12	-	-	-	-	-	-	-	-	-	-	-	-	
RW-1	08/04/2015	31.19	26.30	-	-	-	40.66	4.89	12:16	-	-	-	-	-	-	-	-	-	-	-	-	
RW-1	08/05/2015	31.19	26.67	-	-	-	40.65	4.52	9:08	-	-	-	-	-	-	-	-	-	-	-	2,500	
RW-1	12/01/2015	31.19	26.77	-	-	-	40.67	4.42	13:41	-	-	-	-	-	-	-	-	-	-	-	-	
RW-1	12/02/2015	31.19	NR	-	-	-	-	-	-	-	-	-	-	-	-	-	-	-	-	-	4,300	
RW-1	03/14/2016	31.19	26.95	-	-	-	40.65	4.24	8:40	-	-	-	-	-	-	-	-	-	-	-	-	
RW-1	03/15/2016	31.19	NR	-	-	-	-	-	-	-	-	-	-	-	-	-	-	-	-	-	4,300	
RW-1	04/21/2016	31.19	27.82	-	-	-	40.69	3.37	9:47	-	-	-	-	-	-	-	-	-	-	-	2,600	
RW-1	05/23/2016	31.19	27.73	-	-	-	41.31	3.46	10:06	-	-	-	-	-	-	-	-	-	-	-	-	
RW-1	05/24/2016	31.19	27.89	-	-	-	40.65	3.30	10:15	-	-	-	-	-	-	-	-	-	-	-	1,500	
RW-1	06/21/2016	31.19	27.22	-	-	-	-	3.97	10:53	-	-	-	-	-	-	-	-	-	-	-	-	
RW-1	07/21/2016	31.19	27.08	-	-	-	-	4.11	11:00	-	-	-	-	-	-	-	-	-	-	-	-	
RW-1	08/24/2016	31.19	27.42	-	-	-	40.70	3.77	10:00	-	-	-	-	-	-	-	-	-	-	-	1,500	
RW-1	11/28/2016	31.19	27.68	-	-	-	41.93	3.51	8:52	-	-	-	-	-	-	-	-	-	-	-	-	
RW-1	11/29/2016	31.19	27.45	-	-	-	40.78	3.74	9:40	-	-	-	-	-	-	-	-	-	-	-	970	
RW-1	02/21/2017	31.19	28.11	-	-	-	40.80	3.08	11:55	-	-	-	-	-	-	-	-	-	-	-	-	
RW-1	02/22/2017	31.19	28.17	-	-	-	-	3.02	9:56	-	-	-	-	-	-	-	-	-	-	-	4,000	Sheen during purge
RW-1	03/29/2017	31.19	26.13	-	-	-	27.90	5.06	-	-	-	-	-	-	-	-	-	-	-	-	-	
RW-1	05/22/2017	31.19	26.81	-	-	-	-	4.38	13:00	-	-	-	-	-	-	-	-	-	-	-	-	
RW-1	05/24/2017	31.19	26.50	-	-	-	46.65	4.69	10:00	-	-	-	-	-	-	-	-	-	-	-	36,100	
RW-1	08/28/2017	31.19	32.83	-	-	-	40.71	-1.64	9:17	-	-	-	-	-	-	-	-	-	-	-	-	
RW-1	08/29/2017	31.19	32.73	-	-	-	40.70	-1.54	10:50	-	-	-	-	-	-	-	-	<0.66	-	11,300	15,300	
RW-1	11/28/2017	31.19	30.84	-	-	-	43.65	0.35	11:11	-	-	-	-	-	-	-	-	-	-	-	-	

Table 3

HISTORICAL GROUNDWATER MONITORING AND ANALYTICAL DATA SUMMARY

Potomac River Generating Station
1400 North Royal St
Alexandria, VA

Well ID	Date	Top of Casing (ft)	Depth to Water (DTW) (ft)	Depth to LNAPL (ft)	LNAPL Thickness (ft)	Volume of LNAPL Recovered (gal)	Depth to Bottom (DTB) - Measured Depth (ft)	Groundwater Elevation (ft)	Gauging Time	Benzene (µg/L)	Toluene (µg/L)	Ethylbenzene (µg/L)	Xylenes, Total (µg/L)	Methyl tert-butyl ether (µg/L)	tert-Butyl alcohol (µg/L)	1,2-Dibromoethane (µg/L)	1,2-Dichloroethane (µg/L)	Naphthalene (µg/L)	TPH-GRO (µg/L)	TPH-DRO - Silica Gel (µg/L)	TPH-DRO (µg/L)	Comments
RW-1	11/29/2017	31.19	30.57	-	-	-	40.75	0.62	11:05	-	-	-	-	-	-	-	-	-	-	4,920	6,640	
RW-1	02/20/2018	31.19	28.52	-	-	-	43.08	2.67	9:55	-	-	-	-	-	-	-	-	-	-	-	-	
RW-1	02/22/2018	31.19	28.87	-	-	-	40.75	2.32	9:15	-	-	-	-	-	-	-	-	-	-	6,850	5,200	
RW-1	05/22/2018	31.19	26.55	-	-	-	40.73	4.64	9:59	-	-	-	-	-	-	-	-	-	-	-	7,980	
RW-1	08/13/2018	31.19	26.22	-	-	-	40.62	4.97	11:57	-	-	-	-	-	-	-	-	-	-	-	-	
RW-1	08/15/2018	31.19	26.75	-	-	-	43.53	4.44	12:07	-	-	-	-	-	-	-	-	-	-	-	120,000	
RW-1	11/12/2018	31.19	26.22	-	-	-	40.74	4.97	13:00	-	-	-	-	-	-	-	-	-	-	-	-	
RW-1	11/14/2018	31.19	26.50	-	-	-	40.74	4.69	10:31	-	-	-	-	-	-	-	-	-	-	-	7,100	
RW-1	02/11/2019	31.19	26.36	-	-	-	41.95	4.83	12:50	-	-	-	-	-	-	-	-	-	-	-	-	
RW-1	02/12/2019	31.19	26.13	-	-	-	42.06	5.06	14:08	-	-	-	-	-	-	-	-	-	-	-	2,500	
RW-1	05/20/2019	31.19	25.38	-	-	-	42.65	5.81	11:04	-	-	-	-	-	-	-	-	-	-	-	-	
RW-1	05/22/2019	31.19	26.48	-	-	-	41.74	4.71	11:29	-	-	-	-	-	-	-	-	-	-	-	2,300	
RW-05S	07/08/2015	31.38	22.72	-	-	-	-	8.66	11:25	-	-	-	-	-	-	-	-	-	-	-	-	
RW-05S	07/13/2015	31.38	22.57	-	-	-	26.03	8.81	9:34	-	-	-	-	-	-	-	-	-	-	-	-	
RW-05S	07/20/2015	31.38	21.82	-	-	-	-	9.56	9:28	-	-	-	-	-	-	-	-	-	-	-	-	
RW-05S	07/28/2015	31.38	21.77	-	-	-	26.07	9.61	11:21	-	-	-	-	-	-	-	-	-	-	-	-	
RW-05S	08/05/2015	31.38	21.87	-	-	-	26.03	9.51	9:27	-	-	-	-	-	-	-	-	-	-	-	6,900	
RW-05S	08/11/2015	31.38	21.95	-	-	-	26.06	9.43	10:05	-	-	-	-	-	-	-	-	-	-	-	-	
RW-05S	08/18/2015	31.38	22.17	-	-	-	-	9.21	10:27	-	-	-	-	-	-	-	-	-	-	-	-	
RW-05S	08/24/2015	31.38	22.42	-	-	-	-	8.96	10:20	-	-	-	-	-	-	-	-	-	-	-	-	
RW-05S	09/02/2015	31.38	22.47	-	-	-	26.05	8.91	9:49	-	-	-	-	-	-	-	-	-	-	-	-	
RW-05S	09/09/2015	31.38	22.60	-	-	-	26.07	8.78	10:25	-	-	-	-	-	-	-	-	-	-	-	-	
RW-05S	09/17/2015	31.38	22.69	-	-	-	26.07	8.69	10:30	-	-	-	-	-	-	-	-	-	-	-	-	
RW-05S	09/23/2015	31.38	22.69	-	-	-	-	8.69	10:37	-	-	-	-	-	-	-	-	-	-	-	-	
RW-05S	09/28/2015	31.38	22.78	-	-	-	26.07	8.60	9:26	-	-	-	-	-	-	-	-	-	-	-	-	
RW-05S	10/05/2015	31.38	22.71	-	-	-	26.20	8.67	9:15	-	-	-	-	-	-	-	-	-	-	-	-	
RW-05S	11/10/2015	31.38	25.07	-	-	-	-	6.31	13:05	-	-	-	-	-	-	-	-	-	-	-	-	
RW-05S	12/01/2015	33.47	25.36	-	-	-	28.15	8.11	11:51	-	-	-	-	-	-	-	-	-	-	-	-	
RW-05S	12/02/2015	33.47	NR	-	-	-	-	-	-	-	-	-	-	-	-	-	-	-	-	-	17,000	
RW-05S	01/27/2016	33.47	26.23	-	-	-	-	7.24	10:40	-	-	-	-	-	-	-	-	-	-	-	-	
RW-05S	02/15/2016	33.47	25.44	-	-	-	-	8.03	10:27	-	-	-	-	-	-	-	-	-	-	-	-	
RW-05S	03/14/2016	33.47	25.21	-	-	-	28.20	8.26	11:40	-	-	-	-	-	-	-	-	-	-	-	-	
RW-05S	03/15/2016	33.47	NR	-	-	-	-	-	-	-	-	-	-	-	-	-	-	-	-	-	15,000	
RW-05S	04/21/2016	33.47	20.05	-	-	-	27.95	13.42	11:13	-	-	-	-	-	-	-	-	-	-	-	19,000	
RW-05S	05/23/2016	33.47	25.78	-	-	-	27.97	7.69	11:24	-	-	-	-	-	-	-	-	-	-	-	-	

Table 3

HISTORICAL GROUNDWATER MONITORING AND ANALYTICAL DATA SUMMARY

Potomac River Generating Station
1400 North Royal St
Alexandria, VA

Well ID	Date	Top of Casing (ft)	Depth to Water (DTW) (ft)	Depth to LNAPL (ft)	LNAPL Thickness (ft)	Volume of LNAPL Recovered (gal)	Depth to Bottom (DTB) - Measured Depth (ft)	Groundwater Elevation (ft)	Gauging Time	Benzene (µg/L)	Toluene (µg/L)	Ethylbenzene (µg/L)	Xylenes, Total (µg/L)	Methyl tert-butyl ether (µg/L)	tert-Butyl alcohol (µg/L)	1,2-Dibromoethane (µg/L)	1,2-Dichloroethane (µg/L)	Naphthalene (µg/L)	TPH-GRO (µg/L)	TPH-DRO - Silica Gel (µg/L)	TPH-DRO (µg/L)	Comments
RW-05S	05/24/2016	33.47	25.18	-	-	-	28.10	8.29	9:30	-	-	-	-	-	-	-	-	-	-	-	59,000	
RW-05S	06/21/2016	33.47	25.83	-	-	-	-	7.64	10:46	-	-	-	-	-	-	-	-	-	-	-	-	
RW-05S	07/21/2016	33.47	25.91	-	-	-	-	7.56	10:25	-	-	-	-	-	-	-	-	-	-	-	-	
RW-05S	08/24/2016	33.47	25.77	-	-	-	27.95	7.70	11:05	-	-	-	-	-	-	-	-	-	-	-	-	
RW-05S	08/25/2016	33.47	24.14	-	-	-	-	9.33	10:05	-	-	-	-	-	-	-	-	-	-	-	66,000	
RW-05S	09/22/2016	33.47	23.80	-	-	-	24.48	9.67	12:40	-	-	-	-	-	-	-	-	-	-	-	-	
RW-05S	10/20/2016	33.47	24.95	-	-	-	-	8.52	11:30	-	-	-	-	-	-	-	-	-	-	-	-	
RW-05S	11/28/2016	33.47	DRY	-	-	-	23.75	-	9:51	-	-	-	-	-	-	-	-	-	-	-	-	Clogged drop-tube
RW-05S	11/29/2016	33.47	DRY	-	-	-	23.65	-	12:55	-	-	-	-	-	-	-	-	-	-	-	-	Clogged drop-tube
RW-05S	12/07/2016	33.47	DRY	-	-	-	23.33	-	12:35	-	-	-	-	-	-	-	-	-	-	-	-	Clogged drop-tube
RW-05S	12/08/2016	33.47	23.60	-	-	-	26.13	9.87	10:45	-	-	-	-	-	-	-	-	-	-	-	22,000	Pulled & cleaned drop-tube
RW-05S	12/22/2016	33.47	23.28	-	-	-	26.13	10.19	10:25	-	-	-	-	-	-	-	-	-	-	-	-	
RW-05S	01/30/2017	33.47	25.78	-	-	-	27.98	7.69	10:29	-	-	-	-	-	-	-	-	-	-	-	-	
RW-05S	02/21/2017	33.47	25.78	-	-	-	27.80	7.69	10:03	-	-	-	-	-	-	-	-	-	-	-	180,000	
RW-05S	03/29/2017	33.47	25.87	-	-	-	27.65	7.60	11:50	-	-	-	-	-	-	-	-	-	-	-	-	
RW-05S	04/18/2017	33.47	25.78	-	-	-	27.67	7.69	11:16	-	-	-	-	-	-	-	-	-	-	-	-	
RW-05S	05/22/2017	33.47	24.55	-	-	-	27.55	8.92	10:32	-	-	-	-	-	-	-	-	-	-	-	-	
RW-05S	05/23/2017	33.47	24.46	-	-	-	27.65	9.01	9:30	-	-	-	-	-	-	-	-	-	-	-	497,000	
RW-05S	06/22/2017	33.47	26.03	-	-	-	27.70	7.44	12:19	-	-	-	-	-	-	-	-	-	-	-	-	
RW-05S	08/21/2017	33.47	24.40	-	-	-	27.65	9.07	10:00	-	-	-	-	-	-	-	-	-	-	-	-	
RW-05S	08/28/2017	33.47	24.38	-	-	-	27.68	9.09	11:15	-	-	-	-	-	-	-	-	-	-	-	-	
RW-05S	08/29/2017	33.47	23.83	-	-	-	-	9.64	14:15	-	-	-	-	-	-	-	-	<2.0	-	1,250	32,400	
RW-05S	09/20/2017	33.47	24.50	-	-	-	-	8.97	10:46	-	-	-	-	-	-	-	-	-	-	-	-	
RW-05S	10/17/2017	33.47	24.79	-	-	-	-	8.68	12:04	-	-	-	-	-	-	-	-	-	-	-	-	
RW-05S	11/28/2017	33.47	24.56	-	-	-	28.38	8.91	13:47	-	-	-	-	-	-	-	-	-	-	-	-	
RW-05S	11/30/2017	33.47	25.05	-	-	-	27.65	8.42	12:00	-	-	-	-	-	-	-	-	-	-	189000	107,000	
RW-05S	12/19/2017	33.47	23.98	-	-	-	-	9.49	10:45	-	-	-	-	-	-	-	-	-	-	-	-	
RW-05S	01/26/2018	33.47	24.58	-	-	-	-	8.89	11:55	-	-	-	-	-	-	-	-	-	-	-	-	
RW-05S	02/20/2018	33.47	25.27	-	-	-	27.62	8.20	11:30	-	-	-	-	-	-	-	-	-	-	-	-	
RW-05S	02/22/2018	33.47	25.32	-	-	-	27.81	8.15	10:41	-	-	-	-	-	-	-	-	-	-	3,180	25,200	
RW-05S	03/06/2018	33.47	24.63	-	-	-	-	8.84	11:40	-	-	-	-	-	-	-	-	-	-	-	-	
RW-05S	03/29/2018	33.47	24.53	-	-	-	-	8.94	9:54	-	-	-	-	-	-	-	-	-	-	-	-	
RW-05S	04/11/2018	33.47	24.58	-	-	-	-	8.89	11:09	-	-	-	-	-	-	-	-	-	-	-	-	
RW-05S	04/23/2018	33.47	24.59	-	-	-	-	8.88	9:43	-	-	-	-	-	-	-	-	-	-	-	-	

Table 3

HISTORICAL GROUNDWATER MONITORING AND ANALYTICAL DATA SUMMARY

Potomac River Generating Station
1400 North Royal St
Alexandria, VA

Well ID	Date	Top of Casing (ft)	Depth to Water (DTW) (ft)	Depth to LNAPL (ft)	LNAPL Thickness (ft)	Volume of LNAPL Recovered (gal)	Depth to Bottom (DTB) - Measured Depth (ft)	Groundwater Elevation (ft)	Gauging Time	Benzene (µg/L)	Toluene (µg/L)	Ethylbenzene (µg/L)	Xylenes, Total (µg/L)	Methyl tert-butyl ether (µg/L)	tert-Butyl alcohol (µg/L)	1,2-Dibromoethane (µg/L)	1,2-Dichloroethane (µg/L)	Naphthalene (µg/L)	TPH-GRO (µg/L)	TPH-DRO - Silica Gel (µg/L)	TPH-DRO (µg/L)	Comments
RW-05S	05/03/2018	33.47	24.57	-	-	-	-	8.90	9:34	-	-	-	-	-	-	-	-	-	-	-	-	
RW-05S	05/03/2018	31.98	23.08	-	-	-	-	8.90	-	-	-	-	-	-	-	-	-	-	-	-	-	
RW-05S	05/21/2018	31.98	22.83	-	-	-	26.05	9.15	10:18	-	-	-	-	-	-	-	-	-	-	-	-	
RW-05S	05/22/2018	31.98	22.77	-	-	-	26.05	9.21	10:07	-	-	-	-	-	-	-	-	-	-	-	47,000	
RW-05S	06/12/2018	31.98	22.58	-	-	-	-	9.40	10:16	-	-	-	-	-	-	-	-	-	-	-	-	
RW-05S	06/26/2018	31.98	22.14	-	-	-	26.12	9.84	9:40	-	-	-	-	-	-	-	-	-	-	-	-	
RW-05S	07/02/2018	31.98	22.11	-	-	-	-	9.87	10:40	-	-	-	-	-	-	-	-	-	-	-	-	
RW-05S	07/17/2018	31.98	22.13	-	-	-	-	9.85	9:45	-	-	-	-	-	-	-	-	-	-	-	-	
RW-05S	07/30/2018	31.98	21.69	-	-	-	-	10.29	10:06	-	-	-	-	-	-	-	-	-	-	-	-	
RW-05S	08/09/2018	31.98	21.53	-	-	-	-	10.45	-	-	-	-	-	-	-	-	-	-	-	-	-	
RW-05S	08/13/2018	31.98	21.46	-	-	-	26.10	10.52	12:09	-	-	-	-	-	-	-	-	-	-	-	-	
RW-05S	08/14/2018	31.98	21.42	-	-	-	28.09	10.56	13:03	-	-	-	-	-	-	-	-	-	-	-	85,000	
RW-05S	09/04/2018	31.98	21.27	-	-	-	-	10.71	9:53	-	-	-	-	-	-	-	-	-	-	-	-	
RW-05S	09/21/2018	31.98	20.82	-	-	-	26.99	11.16	9:20	-	-	-	-	-	-	-	-	-	-	-	-	
RW-05S	09/25/2018	31.98	23.33	-	-	-	-	-	13:34	-	-	-	-	-	-	-	-	-	-	-	-	See Notes
RW-05S	10/02/2018	31.98	22.43	-	-	-	27.60	-	10:00	-	-	-	-	-	-	-	-	-	-	-	-	See Notes
RW-05S	10/24/2018	31.98	27.33	-	-	-	27.72	-	9:50	-	-	-	-	-	-	-	-	-	-	-	-	See Notes
RW-05S	11/12/2018	33.48	22.76	-	-	-	-	10.72	10:24	-	-	-	-	-	-	-	-	-	-	-	15,000	
RW-05S	11/27/2018	33.48	22.63	-	-	-	-	10.85	9:33	-	-	-	-	-	-	-	-	-	-	-	-	
RW-05S	12/11/2018	33.48	22.90	-	-	-	-	10.58	9:38	-	-	-	-	-	-	-	-	-	-	-	-	
RW-05S	12/27/2018	33.48	23.62	-	-	-	-	9.86	9:39	-	-	-	-	-	-	-	-	-	-	-	-	
RW-05S	01/10/2019	33.48	22.97	-	-	-	-	10.51	9:29	-	-	-	-	-	-	-	-	-	-	-	-	
RW-05S	01/24/2019	33.48	27.55	-	-	-	-	5.93	13:35	-	-	-	-	-	-	-	-	-	-	-	-	
RW-05S	02/11/2019	33.48	23.13	-	-	-	27.54	10.35	11:55	-	-	-	-	-	-	-	-	-	-	-	-	
RW-05S	02/13/2019	31.98	21.87	-	-	-	-	10.11	11:40	-	-	-	-	-	-	-	-	-	-	-	5,700	
RW-05S	02/15/2019	33.48	23.12	-	-	-	-	10.36	9:19	-	-	-	-	-	-	-	-	-	-	-	6,100	Grab
RW-05S	02/21/2019	33.48	23.15	-	-	-	-	10.33	9:37	-	-	-	-	-	-	-	-	-	-	-	-	
RW-05S	03/07/2019	33.48	23.09	-	-	-	-	10.39	9:16	-	-	-	-	-	-	-	-	-	-	-	-	
RW-05S	03/19/2019	33.48	23.33	-	-	-	-	10.15	9:15	-	-	-	-	-	-	-	-	-	-	-	-	
RW-05S	04/02/2019	33.48	23.08	-	-	-	-	10.40	9:55	-	-	-	-	-	-	-	-	-	-	-	-	
RW-05S	04/22/2019	33.48	23.35	-	-	-	-	10.13	9:37	-	-	-	-	-	-	-	-	-	-	-	-	
RW-05S	05/06/2019	33.48	23.49	-	-	-	-	9.99	9:01	-	-	-	-	-	-	-	-	-	-	-	-	
RW-05S	05/20/2019	33.48	23.15	-	-	-	27.33	10.33	11:08	-	-	-	-	-	-	-	-	-	-	-	7,000	
RW-05S	05/20/2019	33.48	NR	-	-	-	-	-	-	-	-	-	-	-	-	-	-	-	-	-	15,000	Grab
RW-05S	06/04/2019	33.48	23.56	-	-	-	-	9.92	10:00	-	-	-	-	-	-	-	-	-	-	-	-	

Table 3

HISTORICAL GROUNDWATER MONITORING AND ANALYTICAL DATA SUMMARY

Potomac River Generating Station
1400 North Royal St
Alexandria, VA

Well ID	Date	Top of Casing (ft)	Depth to Water (DTW) (ft)	Depth to LNAPL (ft)	LNAPL Thickness (ft)	Volume of LNAPL Recovered (gal)	Depth to Bottom (DTB) - Measured Depth (ft)	Groundwater Elevation (ft)	Gauging Time	Benzene (µg/L)	Toluene (µg/L)	Ethylbenzene (µg/L)	Xylenes, Total (µg/L)	Methyl tert-butyl ether (µg/L)	tert-Butyl alcohol (µg/L)	1,2-Dibromoethane (µg/L)	1,2-Dichloroethane (µg/L)	Naphthalene (µg/L)	TPH-GRO (µg/L)	TPH-DRO - Silica Gel (µg/L)	TPH-DRO (µg/L)	Comments
RW-05S	06/18/2019	33.48	23.53	-	-	-	-	9.95	10:20	-	-	-	-	-	-	-	-	-	-	-	-	
MW/RW-05	08/08/2014	31.57	25.41	-	-	-	33.94	6.16	-	-	-	-	-	-	-	-	-	-	-	-	-	
MW/RW-05	08/11/2014	31.57	25.16	-	-	-	-	6.41	-	-	-	-	-	-	-	-	-	-	-	-	-	
MW/RW-05	08/15/2014	31.57	24.98	-	-	-	-	6.59	-	-	-	-	-	-	-	-	-	-	-	-	-	
MW/RW-05	08/16/2014	31.57	24.84	24.80	0.04	NA	-	6.77	-	-	-	-	-	-	-	-	-	-	-	-	-	Transducers in well for pump test
MW/RW-05	08/18/2014	31.57	24.88	24.80	0.08	NA	-	6.76	-	-	-	-	-	-	-	-	-	-	-	-	-	Transducers in well for pump test
MW/RW-05	08/25/2014	31.57	23.27	22.99	0.28	0.06	-	8.55	-	-	-	-	-	-	-	-	-	-	-	-	-	
MW/RW-05	09/02/2014	31.57	23.62	23.07	0.55	0.31	-	8.43	-	-	-	-	-	-	-	-	-	-	-	-	-	
MW/RW-05	09/15/2014	31.57	23.63	23.13	0.50	NR	-	8.38	-	-	-	-	-	-	-	-	-	-	-	-	-	
MW/RW-05	09/19/2014	31.57	23.72	23.18	0.54	0.17	-	8.32	-	-	-	-	-	-	-	-	-	-	-	-	-	
MW/RW-05	09/22/2014	31.57	23.25	22.97	0.28	0.06	-	8.57	-	-	-	-	-	-	-	-	-	-	-	-	-	
MW/RW-05	09/24/2014	31.57	23.33	23.13	0.20	NR	-	8.42	-	-	-	-	-	-	-	-	-	-	-	-	-	HIT event
MW/RW-05	10/01/2014	31.57	26.67	26.67	TRACE	TRACE	31.94	4.90	-	-	-	-	-	-	-	-	-	-	-	-	-	
MW/RW-05	10/10/2014	31.57	26.58	26.57	0.01	TRACE	-	5.00	-	-	-	-	-	-	-	-	-	-	-	-	-	
MW/RW-05	10/13/2014	31.57	26.73	26.71	0.02	TRACE	-	4.86	-	-	-	-	-	-	-	-	-	-	-	-	-	
MW/RW-05	10/20/2014	31.57	26.91	26.89	0.02	TRACE	-	4.68	-	-	-	-	-	-	-	-	-	-	-	-	-	
MW/RW-05	10/27/2014	31.57	27.07	27.06	0.01	TRACE	-	4.51	-	-	-	-	-	-	-	-	-	-	-	-	-	
MW/RW-05	11/07/2014	31.57	26.93	26.88	0.05	TRACE	-	4.68	-	-	-	-	-	-	-	-	-	-	-	-	-	
MW/RW-05	11/12/2014	31.57	26.96	26.94	0.02	TRACE	-	4.63	-	-	-	-	-	-	-	-	-	-	-	-	-	
MW/RW-05	11/21/2014	31.57	27.74	27.73	0.01	TRACE	-	3.84	-	-	-	-	-	-	-	-	-	-	-	-	-	
MW/RW-05	11/26/2014	31.57	27.28	27.25	0.03	TRACE	-	4.32	-	-	-	-	-	-	-	-	-	-	-	-	-	
MW/RW-05	12/05/2014	31.57	27.18	27.16	0.02	TRACE	-	4.41	-	-	-	-	-	-	-	-	-	-	-	-	-	
MW/RW-05	12/11/2014	31.57	26.93	-	0.00	TRACE	-	4.64	-	-	-	-	-	-	-	-	-	-	-	-	-	
MW/RW-05	12/16/2014	31.57	26.87	26.82	0.05	TRACE	-	4.74	-	-	-	-	-	-	-	-	-	-	-	-	-	
MW/RW-05	12/23/2014	31.57	26.95	26.92	0.03	TRACE	-	4.65	-	-	-	-	-	-	-	-	-	-	-	-	-	
MW/RW-05	12/30/2014	31.57	27.35	27.32	0.03	TRACE	-	4.25	-	-	-	-	-	-	-	-	-	-	-	-	-	
MW/RW-05	01/09/2015	31.57	27.36	27.32	0.04	TRACE	-	4.25	-	-	-	-	-	-	-	-	-	-	-	-	-	
MW/RW-05	01/16/2015	31.57	27.06	27.02	0.04	TRACE	-	4.55	-	-	-	-	-	-	-	-	-	-	-	-	-	
MW/RW-05	01/19/2015	31.57	27.08	27.03	0.05	TRACE	-	4.53	-	-	-	-	-	-	-	-	-	-	-	-	-	
MW/RW-05	01/26/2015	31.57	26.99	26.95	0.04	TRACE	-	4.62	-	-	-	-	-	-	-	-	-	-	-	-	-	
MW/RW-05	02/03/2015	31.57	27.73	27.71	0.02	-	32.04	3.86	-	-	-	-	-	-	-	-	-	-	-	-	-	LNAPL NMB
MW/RW-05	02/09/2015	31.57	27.23	27.17	0.06	-	-	4.39	-	-	-	-	-	-	-	-	-	-	-	-	-	LNAPL NMB
MW/RW-05	02/18/2015	31.57	27.25	27.21	0.04	-	-	4.36	-	-	-	-	-	-	-	-	-	-	-	-	-	LNAPL NMB

Table 3

HISTORICAL GROUNDWATER MONITORING AND ANALYTICAL DATA SUMMARY

Potomac River Generating Station
1400 North Royal St
Alexandria, VA

Well ID	Date	Top of Casing (ft)	Depth to Water (DTW) (ft)	Depth to LNAPL (ft)	LNAPL Thickness (ft)	Volume of LNAPL Recovered (gal)	Depth to Bottom (DTB) - Measured Depth (ft)	Groundwater Elevation (ft)	Gauging Time	Benzene (µg/L)	Toluene (µg/L)	Ethylbenzene (µg/L)	Xylenes, Total (µg/L)	Methyl tert-butyl ether (µg/L)	tert-Butyl alcohol (µg/L)	1,2-Dibromoethane (µg/L)	1,2-Dichloroethane (µg/L)	Naphthalene (µg/L)	TPH-GRO (µg/L)	TPH-DRO - Silica Gel (µg/L)	TPH-DRO (µg/L)	Comments
MW/RW-05	02/24/2015	31.57	27.38	27.37	0.01	TRACE	-	4.20	13:51	-	-	-	-	-	-	-	-	-	-	-	-	
MW/RW-05	03/04/2015	31.57	27.25	27.20	0.05	-	-	4.36	14:18	-	-	-	-	-	-	-	-	-	-	-	-	LNAPL NMB
MW/RW-05	03/11/2015	31.57	27.07	26.97	0.10	-	-	4.59	12:57	-	-	-	-	-	-	-	-	-	-	-	-	LNAPL NMB
MW/RW-05	03/18/2015	31.57	27.11	27.03	0.08	-	-	4.53	11:15	-	-	-	-	-	-	-	-	-	-	-	-	LNAPL NMB
MW/RW-05	03/26/2015	31.57	26.81	26.73	0.08	-	31.90	4.83	12:06	-	-	-	-	-	-	-	-	-	-	-	-	LNAPL NMB
MW/RW-05	04/02/2015	31.57	27.13	26.97	0.16	-	31.95	4.58	11:37	-	-	-	-	-	-	-	-	-	-	-	-	LNAPL NMB
MW/RW-05	04/08/2015	31.57	27.49	27.20	0.29	-	32.00	4.33	9:20	-	-	-	-	-	-	-	-	-	-	-	-	LNAPL NMB
MW/RW-05	04/13/2015	31.57	27.53	27.07	0.46	-	-	4.44	10:51	-	-	-	-	-	-	-	-	-	-	-	-	LNAPL NMB
MW/RW-05	04/23/2015	31.57	27.41	26.55	0.86	-	32.00	4.92	12:10	-	-	-	-	-	-	-	-	-	-	-	-	LNAPL NMB
MW/RW-05	04/29/2015	31.57	27.78	26.61	1.17	-	31.90	4.82	14:39	-	-	-	-	-	-	-	-	-	-	-	-	LNAPL NMB
MW/RW-05	05/04/2015	31.57	28.03	26.56	1.47	-	-	4.83	11:51	-	-	-	-	-	-	-	-	-	-	-	-	LNAPL NMB
MW/RW-05	05/11/2015	31.57	28.24	26.40	1.84	-	-	4.95	15:10	-	-	-	-	-	-	-	-	-	-	-	-	LNAPL NMB
MW/RW-05	05/13/2015	31.57	28.75	26.84	1.91	1.50	-	4.50	13:20	-	-	-	-	-	-	-	-	-	-	-	-	LNAPL NMB
MW/RW-05	05/21/2015	31.57	26.87	26.78	0.09	-	-	4.78	12:48	-	-	-	-	-	-	-	-	-	-	-	-	LNAPL NMB
MW/RW-05	05/28/2015	31.57	28.45	27.00	1.45	-	32.00	4.39	11:54	-	-	-	-	-	-	-	-	-	-	-	-	LNAPL NMB
MW/RW-05	06/02/2015	31.57	28.52	26.62	1.90	-	-	4.72	13:11	-	-	-	-	-	-	-	-	-	-	-	-	LNAPL NMB
MW/RW-05	06/09/2015	31.57	28.67	26.12	2.55	-	-	5.14	10:55	-	-	-	-	-	-	-	-	-	-	-	-	LNAPL NMB
MW/RW-05	06/16/2015	31.57	29.17	25.86	3.31	-	-	5.31	11:48	-	-	-	-	-	-	-	-	-	-	-	-	LNAPL NMB
MW/RW-05	06/26/2015	31.57	28.51	25.55	2.96	-	32.00	5.66	10:50	-	-	-	-	-	-	-	-	-	-	-	-	LNAPL NMB
MW/RW-05	07/01/2015	31.57	27.93	24.65	3.28	-	-	6.52	12:39	-	-	-	-	-	-	-	-	-	-	-	-	LNAPL NMB
MW/RW-05	07/08/2015	31.57	27.50	23.75	3.75	-	-	7.36	8:00	-	-	-	-	-	-	-	-	-	-	-	-	Baildown test
MW/RW-05	07/13/2015	31.57	24.16	22.98	1.18	-	-	8.45	8:10	-	-	-	-	-	-	-	-	-	-	-	-	HIT event
MW/RW-05	07/20/2015	31.57	23.03	22.69	0.34	0.09	-	8.84	9:56	-	-	-	-	-	-	-	-	-	-	-	-	
MW/RW-05	07/28/2015	31.57	22.75	22.55	0.20	0.09	32.07	9.00	12:40	-	-	-	-	-	-	-	-	-	-	-	-	
MW/RW-05	08/04/2015	31.57	22.92	22.63	0.29	0.06	-	8.90	12:31	-	-	-	-	-	-	-	-	-	-	-	-	
MW/RW-05	08/11/2015	31.57	23.57	22.60	0.97	0.09	32.05	8.85	10:43	-	-	-	-	-	-	-	-	-	-	-	-	
MW/RW-05	08/18/2015	31.57	23.74	23.02	0.72	0.38	-	8.46	10:56	-	-	-	-	-	-	-	-	-	-	-	-	
MW/RW-05	08/21/2015	31.57	23.46	23.15	0.31	-	-	8.38	7:55	-	-	-	-	-	-	-	-	-	-	-	-	HIT event
MW/RW-05	08/24/2015	31.57	23.88	23.86	0.02	TRACE	-	7.71	11:00	-	-	-	-	-	-	-	-	-	-	-	-	
MW/RW-05	09/02/2015	31.57	24.72	24.44	0.28	0.05	32.04	7.10	11:00	-	-	-	-	-	-	-	-	-	-	-	-	
MW/RW-05	09/09/2015	31.57	24.60	24.39	0.21	0.06	32.05	7.15	11:20	-	-	-	-	-	-	-	-	-	-	-	-	
MW/RW-05	09/17/2015	31.57	24.83	24.36	0.47	0.07	32.08	7.15	11:00	-	-	-	-	-	-	-	-	-	-	-	-	
MW/RW-05	09/23/2015	31.57	24.88	24.70	0.18	0.02	-	6.85	11:23	-	-	-	-	-	-	-	-	-	-	-	-	
MW/RW-05	09/28/2015	31.57	24.50	24.48	0.02	0.04	31.94	7.09	10:05	-	-	-	-	-	-	-	-	-	-	-	-	
MW/RW-05	10/05/2015	31.57	24.41	24.31	0.10	0.05	32.01	7.25	-	-	-	-	-	-	-	-	-	-	-	-	-	

Table 3

HISTORICAL GROUNDWATER MONITORING AND ANALYTICAL DATA SUMMARY

Potomac River Generating Station
1400 North Royal St
Alexandria, VA

Well ID	Date	Top of Casing (ft)	Depth to Water (DTW) (ft)	Depth to LNAPL (ft)	LNAPL Thickness (ft)	Volume of LNAPL Recovered (gal)	Depth to Bottom (DTB) - Measured Depth (ft)	Groundwater Elevation (ft)	Gauging Time	Benzene (µg/L)	Toluene (µg/L)	Ethylbenzene (µg/L)	Xylenes, Total (µg/L)	Methyl tert-butyl ether (µg/L)	tert-Butyl alcohol (µg/L)	1,2-Dibromoethane (µg/L)	1,2-Dichloroethane (µg/L)	Naphthalene (µg/L)	TPH-GRO (µg/L)	TPH-DRO - Silica Gel (µg/L)	TPH-DRO (µg/L)	Comments
MW/RW-05	11/10/2015	31.57	25.53	25.38	0.15	-	-	6.17	13:44	-	-	-	-	-	-	-	-	-	-	-	-	LNAPL NMB
MW/RW-05	12/01/2015	32.20	26.16	25.98	0.18	-	-	6.20	13:56	-	-	-	-	-	-	-	-	-	-	-	-	LNAPL NMB
MW/RW-05	01/27/2016	32.20	26.56	26.34	0.22	-	-	5.83	10:44	-	-	-	-	-	-	-	-	-	-	-	-	pump in well
MW/RW-05	02/15/2016	32.20	26.99	26.98	0.01	-	-	5.22	10:31	-	-	-	-	-	-	-	-	-	-	-	-	pump in well
MW/RW-05	03/14/2016	32.20	25.65	25.65	TRACE	-	-	6.55	10:20	-	-	-	-	-	-	-	-	-	-	-	-	pump in well
MW/RW-05	03/24/2016	32.20	29.70	-	-	-	-	2.50	-	-	-	-	-	-	-	-	-	-	-	-	-	pump in well
MW/RW-05	03/30/2016	32.20	29.68	-	-	-	-	2.52	-	-	-	-	-	-	-	-	-	-	-	-	-	pump in well
MW/RW-05	04/21/2016	32.20	29.65	-	-	-	-	2.55	10:34	-	-	-	-	-	-	-	-	-	-	-	-	pump in well
MW/RW-05	05/23/2016	32.20	29.80	-	-	-	-	2.40	11:27	-	-	-	-	-	-	-	-	-	-	-	-	pump in well
MW/RW-05	05/24/2016	32.20	NR	-	-	-	-	-	-	-	-	-	-	-	-	-	-	-	-	-	62,000	pump in well
MW/RW-05	06/21/2016	32.20	29.79	-	-	-	-	2.41	10:50	-	-	-	-	-	-	-	-	-	-	-	-	pump in well
MW/RW-05	07/21/2016	32.20	23.85	-	-	-	-	8.35	10:30	-	-	-	-	-	-	-	-	-	-	-	-	pump in well
MW/RW-05	08/24/2016	32.20	21.60	-	-	-	-	10.60	11:11	-	-	-	-	-	-	-	-	-	-	-	-	pump in well
MW/RW-05	08/25/2016	32.20	NR	-	-	-	-	-	-	-	-	-	-	-	-	-	-	-	-	-	16,000	pump in well
MW/RW-05	09/22/2016	32.20	29.00	-	-	-	-	3.20	11:40	-	-	-	-	-	-	-	-	-	-	-	-	pump in well
MW/RW-05	10/20/2016	32.20	29.00	-	-	-	-	3.20	11:35	-	-	-	-	-	-	-	-	-	-	-	-	pump in well
MW/RW-05	11/28/2016	32.20	NR	-	-	-	-	-	9:45	<0.5	<0.5	<0.5	<0.5	-	-	-	-	<1	-	-	7,300	Pump Obstruction at 26.80 ft during gauging
MW/RW-05	12/22/2016	32.20	28.22	-	-	-	-	3.98	-	-	-	-	-	-	-	-	-	-	-	-	-	pump in well
MW/RW-05	01/30/2017	32.20	27.88	-	-	-	-	4.32	12:06	-	-	-	-	-	-	-	-	-	-	-	-	pump in well
MW/RW-05	02/21/2017	32.20	28.70	-	-	-	-	3.50	12:51	-	-	-	-	-	-	-	-	-	-	-	5,200	pump in well
MW/RW-05	03/29/2017	32.20	27.90	-	-	-	-	4.30	11:55	-	-	-	-	-	-	-	-	-	-	-	-	pump in well
MW/RW-05	04/18/2017	32.20	28.50	-	-	-	-	3.70	12:00	-	-	-	-	-	-	-	-	-	-	-	-	pump in well
MW/RW-05	05/18/2017	32.20	18.95	-	-	-	-	13.25	-	-	-	-	-	-	-	-	-	-	-	-	-	pump in well
MW/RW-05	05/22/2017	32.20	23.24	-	-	-	-	8.96	13:02	-	-	-	-	-	-	-	-	-	-	-	-	pump in well
MW/RW-05	05/23/2017	32.20	23.93	-	-	-	-	8.27	9:45	-	-	-	-	-	-	-	-	-	-	-	981	pump in well
MW/RW-05	06/22/2017	32.20	28.50	-	-	-	-	3.70	12:28	-	-	-	-	-	-	-	-	-	-	-	-	pump in well
MW/RW-05	07/06/2017	32.20	28.50	-	-	-	-	3.70	13:05	-	-	-	-	-	-	-	-	-	-	-	-	pump in well
MW/RW-05	07/19/2017	32.20	28.30	-	-	-	-	3.90	12:15	-	-	-	-	-	-	-	-	-	-	-	-	pump in well
MW/RW-05	08/21/2017	32.20	28.35	-	-	-	-	3.85	10:05	-	-	-	-	-	-	-	-	-	-	-	-	pump in well
MW/RW-05	08/28/2017	32.20	23.32	-	-	-	-	8.88	9:30	-	-	-	-	-	-	-	-	-	-	-	-	pump in well
MW/RW-05	08/31/2017	32.20	23.60	-	-	-	31.33	8.60	9:36	-	-	-	-	-	-	-	-	-	-	-	31,800	pump in well
MW/RW-05	09/20/2017	32.20	28.10	-	-	-	-	4.10	10:51	-	-	-	-	-	-	-	-	-	-	-	-	pump in well
MW/RW-05	10/17/2017	32.20	27.80	-	-	-	-	4.40	12:10	-	-	-	-	-	-	-	-	-	-	-	-	pump in well

Table 3

HISTORICAL GROUNDWATER MONITORING AND ANALYTICAL DATA SUMMARY

Potomac River Generating Station
1400 North Royal St
Alexandria, VA

Well ID	Date	Top of Casing (ft)	Depth to Water (DTW) (ft)	Depth to LNAPL (ft)	LNAPL Thickness (ft)	Volume of LNAPL Recovered (gal)	Depth to Bottom (DTB) - Measured Depth (ft)	Groundwater Elevation (ft)	Gauging Time	Benzene (µg/L)	Toluene (µg/L)	Ethylbenzene (µg/L)	Xylenes, Total (µg/L)	Methyl tert-butyl ether (µg/L)	tert-Butyl alcohol (µg/L)	1,2-Dibromoethane (µg/L)	1,2-Dichloroethane (µg/L)	Naphthalene (µg/L)	TPH-GRO (µg/L)	TPH-DRO - Silica Gel (µg/L)	TPH-DRO (µg/L)	Comments
MW/RW-05	11/28/2017	32.20	NR	-	-	-	25.40	-	11:50	<0.50	<1.0	<1.0	<1.0	-	-	-	-	<5.0	-	27,900	6,860	pump in well
MW/RW-05	01/26/2018	32.20	18.35	-	-	-	-	13.85	12:50	-	-	-	-	-	-	-	-	-	-	-	-	pump in well
MW/RW-05	02/20/2018	32.20	OBST	-	-	-	25.30	-	11:20	-	-	-	-	-	-	-	-	-	-	-	-	pump in well
MW/RW-05	02/22/2018	32.20	-	-	-	-	-	-	-	-	-	-	-	-	-	-	-	-	-	<83	273	pump in well
MW/RW-05	03/06/2018	32.20	24.55	-	-	-	-	7.65	12:31	-	-	-	-	-	-	-	-	-	-	-	-	pump in well
MW/RW-05	03/29/2018	32.20	27.10	-	-	-	-	5.10	9:58	-	-	-	-	-	-	-	-	-	-	-	-	pump in well
MW/RW-05	04/11/2018	32.20	27.46	-	-	-	-	4.74	11:12	-	-	-	-	-	-	-	-	-	-	-	-	
MW/RW-05	04/23/2018	32.20	27.38	-	-	-	-	4.82	9:48	-	-	-	-	-	-	-	-	-	-	-	-	
MW/RW-05	05/03/2018	32.20	27.18	-	-	-	-	5.02	9:35	-	-	-	-	-	-	-	-	-	-	-	-	
MW/RW-05	05/21/2018	32.20	26.29	-	-	-	31.40	5.91	13:57	-	-	-	-	-	-	-	-	-	-	-	-	
MW/RW-05	05/22/2018	32.20	26.16	-	-	-	31.26	6.04	10:10	-	-	-	-	-	-	-	-	-	-	-	50,300	
MW/RW-05	06/12/2018	32.20	26.05	-	-	-	-	6.15	10:15	-	-	-	-	-	-	-	-	-	-	-	-	
MW/RW-05	06/26/2018	32.20	24.95	-	-	-	31.34	7.25	9:38	-	-	-	-	-	-	-	-	-	-	27,500 B	51,900	
MW/RW-05	07/02/2018	32.20	24.83	-	-	-	-	7.37	10:44	-	-	-	-	-	-	-	-	-	-	-	-	
MW/RW-05	07/17/2018	32.20	24.96	-	-	-	-	7.24	9:42	-	-	-	-	-	-	-	-	-	-	-	-	
MW/RW-05	07/30/2018	32.20	23.31	-	-	-	33.32	8.89	10:04	-	-	-	-	-	-	-	-	-	-	-	-	
MW/RW-05	08/09/2018	32.20	23.15	-	-	-	-	9.05	-	-	-	-	-	-	-	-	-	-	-	-	-	pump in well
MW/RW-05	08/13/2018	32.20	23.37	-	-	-	-	8.83	12:13	-	-	-	-	-	-	-	-	-	-	-	-	pump in well
MW/RW-05	08/15/2018	32.20	27.44	-	-	-	-	4.76	9:08	-	-	-	-	-	-	-	-	-	-	-	26,000	pump in well
MW/RW-05	09/04/2018	32.20	23.58	-	-	-	-	8.62	9:50	-	-	-	-	-	-	-	-	-	-	-	-	pump in well
MW/RW-05	09/25/2018	32.20	23.46	-	-	-	-	8.74	13:35	-	-	-	-	-	-	-	-	-	-	-	-	pump in well
MW/RW-05	10/02/2018	32.20	23.18	-	-	-	-	9.02	12:16	-	-	-	-	-	-	-	-	-	-	-	-	pump in well
MW/RW-05	10/24/2018	32.20	23.50	-	-	-	-	8.70	9:49	-	-	-	-	-	-	-	-	-	-	-	-	
MW/RW-05	11/12/2018	33.47	23.27	-	-	-	-	10.20	14:00	<1	<1	<1	<3	-	-	-	-	<20	-	-	7,000	
MW/RW-05	11/27/2018	33.47	23.22	-	-	-	-	10.25	9:30	-	-	-	-	-	-	-	-	-	-	-	-	
MW/RW-05	12/11/2018	33.47	23.34	-	-	-	-	10.13	9:35	-	-	-	-	-	-	-	-	-	-	-	-	
MW/RW-05	12/27/2018	33.47	23.35	-	-	-	-	10.12	9:37	-	-	-	-	-	-	-	-	-	-	-	-	
MW/RW-05	01/10/2019	33.47	23.50	-	-	-	-	9.97	9:27	-	-	-	-	-	-	-	-	-	-	-	-	
MW/RW-05	01/24/2019	33.47	26.50	-	-	-	-	6.97	13:30	-	-	-	-	-	-	-	-	-	-	-	-	
MW/RW-05	02/11/2019	33.47	23.90	-	-	-	32.90	9.57	13:40	-	-	-	-	-	-	-	-	-	-	-	-	
MW/RW-05	02/13/2019	32.20	22.46	-	-	-	-	9.74	10:25	-	-	-	-	-	-	-	-	-	-	-	2,700	
MW/RW-05	02/21/2019	33.47	23.84	-	-	-	-	9.63	9:36	-	-	-	-	-	-	-	-	-	-	-	-	
MW/RW-05	03/07/2019	33.47	24.21	-	-	-	33.30	9.26	9:13	-	-	-	-	-	-	-	-	-	-	-	-	
MW/RW-05	03/19/2019	33.47	24.22	-	-	-	-	9.25	9:12	-	-	-	-	-	-	-	-	-	-	-	-	
MW/RW-05	04/02/2019	33.47	24.05	-	-	-	-	9.42	9:50	-	-	-	-	-	-	-	-	-	-	-	-	

Table 3

HISTORICAL GROUNDWATER MONITORING AND ANALYTICAL DATA SUMMARY

Potomac River Generating Station
1400 North Royal St
Alexandria, VA

Well ID	Date	Top of Casing (ft)	Depth to Water (DTW) (ft)	Depth to LNAPL (ft)	LNAPL Thickness (ft)	Volume of LNAPL Recovered (gal)	Depth to Bottom (DTB) - Measured Depth (ft)	Groundwater Elevation (ft)	Gauging Time	Benzene (µg/L)	Toluene (µg/L)	Ethylbenzene (µg/L)	Xylenes, Total (µg/L)	Methyl tert-butyl ether (µg/L)	tert-Butyl alcohol (µg/L)	1,2-Dibromoethane (µg/L)	1,2-Dichloroethane (µg/L)	Naphthalene (µg/L)	TPH-GRO (µg/L)	TPH-DRO - Silica Gel (µg/L)	TPH-DRO (µg/L)	Comments
MW/RW-05	04/22/2019	33.47	24.28	-	-	-	-	9.19	9:40	-	-	-	-	-	-	-	-	-	-	-	-	
MW/RW-05	05/06/2019	33.47	24.54	-	-	-	-	8.93	8:55	-	-	-	-	-	-	-	-	-	-	-	-	
MW/RW-05	05/20/2019	33.47	24.19	-	-	-	33.07	9.28	11:09	-	-	-	-	-	-	-	-	-	-	-	3,900	
MW/RW-05	06/04/2019	33.47	24.70	-	-	-	-	8.77	9:56	-	-	-	-	-	-	-	-	-	-	-	-	
MW/RW-05	06/18/2019	33.47	24.66	-	-	-	-	8.81	10:15	-	-	-	-	-	-	-	-	-	-	-	-	
RW-25S	07/08/2015	30.97	DRY	-	-	-	24.64	-	11:43	-	-	-	-	-	-	-	-	-	-	-	-	
RW-25S	07/13/2015	30.97	DRY	-	-	-	24.65	-	9:39	-	-	-	-	-	-	-	-	-	-	-	-	
RW-25S	07/20/2015	30.97	DRY	-	-	-	-	-	9:40	-	-	-	-	-	-	-	-	-	-	-	-	
RW-25S	07/28/2015	30.97	DRY	-	-	-	24.71	-	10:47	-	-	-	-	-	-	-	-	-	-	-	-	
RW-25S	08/04/2015	30.97	DRY	-	-	-	24.64	-	13:06	-	-	-	-	-	-	-	-	-	-	-	-	
RW-25S	08/11/2015	30.97	DRY	-	-	-	-	-	11:25	-	-	-	-	-	-	-	-	-	-	-	-	
RW-25S	08/18/2015	30.97	24.62	-	-	-	-	6.35	10:36	-	-	-	-	-	-	-	-	-	-	-	-	
RW-25S	08/24/2015	30.97	24.56	-	-	-	-	6.41	10:33	-	-	-	-	-	-	-	-	-	-	-	-	
RW-25S	09/02/2015	30.97	NR	24.51	-	0.01	24.69	-	10:23	-	-	-	-	-	-	-	-	-	-	-	-	
RW-25S	09/09/2015	30.97	NR	24.50	-	0.01	24.69	-	11:00	-	-	-	-	-	-	-	-	-	-	-	-	
RW-25S	09/17/2015	30.97	NR	24.54	-	-	24.65	-	10:50	-	-	-	-	-	-	-	-	-	-	-	-	LNAPL NMB
RW-25S	09/23/2015	30.97	24.62	24.50	0.12	0.01	24.62	6.46	10:56	-	-	-	-	-	-	-	-	-	-	-	-	
RW-25S	09/28/2015	30.97	NR	24.57	TRACE	TRACE	24.65	-	9:55	-	-	-	-	-	-	-	-	-	-	-	-	
RW-25S	10/05/2015	30.97	NR	24.54	-	TRACE	24.59	-	11:27	-	-	-	-	-	-	-	-	-	-	-	-	
RW-25S	11/10/2015	30.97	NR	26.28	-	-	26.38	-	13:36	-	-	-	-	-	-	-	-	-	-	-	-	LNAPL NMB
RW-25S	12/01/2015	32.70	26.34	26.27	0.07	-	26.36	6.42	11:55	-	-	-	-	-	-	-	-	-	-	-	-	LNAPL NMB
RW-25S	01/27/2016	32.70	26.30	26.22	0.08	-	-	6.47	11:04	-	-	-	-	-	-	-	-	-	-	-	-	LNAPL NMB
RW-25S	02/15/2016	32.70	25.59	25.42	0.17	-	-	7.26	10:44	-	-	-	-	-	-	-	-	-	-	-	-	LNAPL NMB
RW-25S	03/14/2016	32.70	24.45	24.44	0.01	-	-	8.26	13:00	-	-	-	-	-	-	-	-	-	-	-	-	LNAPL NMB
RW-25S	04/21/2016	32.70	25.51	25.50	0.01	-	-	7.20	11:45	-	-	-	-	-	-	-	-	-	-	-	-	
RW-25S	05/23/2016	32.70	25.38	-	-	-	26.28	7.32	11:36	-	-	-	-	-	-	-	-	-	-	-	-	
RW-25S	05/24/2016	32.70	25.43	25.41	0.02	-	-	7.29	-	-	-	-	-	-	-	-	-	-	-	-	-	
RW-25S	06/21/2016	32.70	25.38	-	-	-	-	7.32	10:07	-	-	-	-	-	-	-	-	-	-	-	-	
RW-25S	07/21/2016	32.70	25.39	-	-	-	-	7.31	9:57	-	-	-	-	-	-	-	-	-	-	-	-	
RW-25S	08/24/2016	32.70	25.35	-	-	-	25.62	7.35	10:52	-	-	-	-	-	-	-	-	-	-	-	-	
RW-25S	08/25/2016	32.70	24.97	-	-	-	25.61	7.73	-	-	-	-	-	-	-	-	-	-	-	-	-	DRY
RW-25S	08/30/2016	32.70	25.86	-	-	-	27.36	6.84	11:35	-	-	-	-	-	-	-	-	-	-	-	470,000	
RW-25S	09/22/2016	32.70	26.08	-	-	-	26.38	6.62	12:20	-	-	-	-	-	-	-	-	-	-	-	-	
RW-25S	10/20/2016	32.70	26.10	-	-	-	-	6.60	11:06	-	-	-	-	-	-	-	-	-	-	-	-	
RW-25S	11/28/2016	32.70	25.57	-	-	-	-	7.13	9:41	0.7 J	1	2	5	-	-	-	-	4 J	-	-	1,000,000	

Table 3

HISTORICAL GROUNDWATER MONITORING AND ANALYTICAL DATA SUMMARY

Potomac River Generating Station
1400 North Royal St
Alexandria, VA

Well ID	Date	Top of Casing (ft)	Depth to Water (DTW) (ft)	Depth to LNAPL (ft)	LNAPL Thickness (ft)	Volume of LNAPL Recovered (gal)	Depth to Bottom (DTB) - Measured Depth (ft)	Groundwater Elevation (ft)	Gauging Time	Benzene (µg/L)	Toluene (µg/L)	Ethylbenzene (µg/L)	Xylenes, Total (µg/L)	Methyl tert-butyl ether (µg/L)	tert-Butyl alcohol (µg/L)	1,2-Dibromoethane (µg/L)	1,2-Dichloroethane (µg/L)	Naphthalene (µg/L)	TPH-GRO (µg/L)	TPH-DRO - Silica Gel (µg/L)	TPH-DRO (µg/L)	Comments
RW-25S	12/22/2016	32.70	26.03	-	-	-	26.27	6.67	9:57	-	-	-	-	-	-	-	-	-	-	-	-	
RW-25S	01/30/2017	32.70	25.37	-	-	-	25.62	7.33	10:15	-	-	-	-	-	-	-	-	-	-	-	-	
RW-25S	02/21/2017	32.70	25.35	-	-	-	25.58	7.35	10:11	-	-	-	-	-	-	-	-	-	-	-	250,000	
RW-25S	03/29/2017	31.92	27.10	-	-	-	27.17	4.82	12:23	-	-	-	-	-	-	-	-	-	-	-	-	
RW-25S	04/18/2017	31.92	25.37	-	-	-	25.55	6.55	11:46	-	-	-	-	-	-	-	-	-	-	-	-	
RW-25S	05/22/2017	31.92	23.15	-	-	-	25.60	8.77	10:39	-	-	-	-	-	-	-	-	-	-	-	-	
RW-25S	05/23/2017	31.92	22.44	-	-	-	25.60	9.48	11:25	-	-	-	-	-	-	-	-	-	-	-	147,000	
RW-25S	07/19/2017	31.92	25.34	-	-	-	25.43	6.58	11:51	-	-	-	-	-	-	-	-	-	-	-	-	
RW-25S	08/21/2017	31.92	24.38	-	-	-	25.45	7.54	9:32	-	-	-	-	-	-	-	-	-	-	-	-	
RW-25S	08/28/2017	31.92	25.12	-	-	-	25.42	6.80	12:00	-	-	-	-	-	-	-	-	-	-	-	-	
RW-25S	08/31/2017	31.92	25.34	-	-	-	25.43	6.58	9:26	-	-	-	-	-	-	-	-	<0.66	-	1,640	32,200	
RW-25S	09/20/2017	31.92	DRY	-	-	-	25.33	-	10:12	-	-	-	-	-	-	-	-	-	-	-	-	
RW-25S	10/03/2017	31.92	DRY	-	-	-	25.33	-	11:20	-	-	-	-	-	-	-	-	-	-	-	-	
RW-25S	10/17/2017	31.92	DRY	-	-	-	25.43	-	11:32	-	-	-	-	-	-	-	-	-	-	-	-	
RW-25S	11/02/2017	31.92	DRY	-	-	-	25.33	-	11:26	-	-	-	-	-	-	-	-	-	-	-	-	
RW-25S	11/28/2017	31.92	25.41	-	-	-	25.42	6.51	14:05	-	-	-	-	-	-	-	-	-	-	-	-	Insufficient GW Vol.
RW-25S	12/05/2017	31.92	DRY	-	-	-	25.33	-	10:15	-	-	-	-	-	-	-	-	-	-	-	-	
RW-25S	01/03/2018	31.92	DRY	-	-	-	25.33	-	12:10	-	-	-	-	-	-	-	-	-	-	-	-	
RW-25S	01/26/2018	31.92	DRY	-	-	-	25.33	-	11:20	-	-	-	-	-	-	-	-	-	-	-	-	
RW-25S	02/01/2018	31.92	DRY	-	-	-	25.33	-	10:30	-	-	-	-	-	-	-	-	-	-	-	-	
RW-25S	02/20/2018	31.92	23.39	-	-	-	25.41	8.53	12:14	-	-	-	-	-	-	-	-	-	-	-	-	
RW-25S	02/22/2018	31.92	23.69	-	-	-	25.48	8.23	14:03	-	-	-	-	-	-	-	-	-	-	25,900	62,600	
RW-25S	03/06/2018	31.92	24.75	-	-	-	-	7.17	11:20	-	-	-	-	-	-	-	-	-	-	-	-	
RW-25S	03/29/2018	31.92	DRY	-	-	-	25.42	-	9:39	-	-	-	-	-	-	-	-	-	-	-	-	
RW-25S	04/11/2018	31.92	DRY	-	-	-	25.43	-	9:07	-	-	-	-	-	-	-	-	-	-	-	-	
RW-25S	04/23/2018	31.92	23.15	-	-	-	-	8.77	9:20	-	-	-	-	-	-	-	-	-	-	-	-	
RW-25S	05/03/2018	31.92	23.86	-	-	-	-	8.06	9:26	-	-	-	-	-	-	-	-	-	-	-	-	
RW-25S	05/03/2018	31.12	23.01	-	-	-	-	8.11	-	-	-	-	-	-	-	-	-	-	-	-	-	
RW-25S	05/21/2018	31.12	23.73	-	-	-	24.58	7.39	9:53	-	-	-	-	-	-	-	-	-	-	-	77,600	
RW-25S	06/12/2018	31.12	24.30	-	-	-	-	6.82	10:28	-	-	-	-	-	-	-	-	-	-	-	-	
RW-25S	06/26/2018	31.12	24.19	-	-	-	24.51	6.93	10:06	-	-	-	-	-	-	-	-	-	-	-	-	
RW-25S	07/02/2018	31.12	24.25	-	-	-	-	6.87	10:24	-	-	-	-	-	-	-	-	-	-	-	-	
RW-25S	07/17/2018	31.12	24.37	-	-	-	-	6.75	10:00	-	-	-	-	-	-	-	-	-	-	-	-	
RW-25S	07/30/2018	31.12	21.73	-	-	-	-	9.39	10:40	-	-	-	-	-	-	-	-	-	-	-	-	
RW-25S	08/09/2018	31.12	22.20	-	-	-	-	8.92	-	-	-	-	-	-	-	-	-	-	-	-	-	

Table 3

HISTORICAL GROUNDWATER MONITORING AND ANALYTICAL DATA SUMMARY

Potomac River Generating Station
1400 North Royal St
Alexandria, VA

Well ID	Date	Top of Casing (ft)	Depth to Water (DTW) (ft)	Depth to LNAPL (ft)	LNAPL Thickness (ft)	Volume of LNAPL Recovered (gal)	Depth to Bottom (DTB) - Measured Depth (ft)	Groundwater Elevation (ft)	Gauging Time	Benzene (µg/L)	Toluene (µg/L)	Ethylbenzene (µg/L)	Xylenes, Total (µg/L)	Methyl tert-butyl ether (µg/L)	tert-Butyl alcohol (µg/L)	1,2-Dibromoethane (µg/L)	1,2-Dichloroethane (µg/L)	Naphthalene (µg/L)	TPH-GRO (µg/L)	TPH-DRO - Silica Gel (µg/L)	TPH-DRO (µg/L)	Comments
RW-25S	08/13/2018	31.12	22.32	-	-	-	24.56	8.80	11:55	-	-	-	-	-	-	-	-	-	-	-	-	
RW-25S	08/14/2018	31.12	22.31	-	-	-	26.43	8.81	10:10	-	-	-	-	-	-	-	-	-	-	-	160,000	
RW-25S	09/04/2018	31.12	21.27	-	-	-	-	9.85	10:08	-	-	-	-	-	-	-	-	-	-	-	-	
RW-25S	09/25/2018	31.12	25.12	-	-	-	-	-	13:24	-	-	-	-	-	-	-	-	-	-	-	-	See Notes
RW-25S	10/02/2018	31.12	22.27	-	-	-	26.02	-	10:20	-	-	-	-	-	-	-	-	-	-	-	-	See Notes
RW-25S	10/24/2018	31.12	25.60	-	-	-	25.62	-	9:59	-	-	-	-	-	-	-	-	-	-	-	-	See Notes
RW-25S	11/12/2018	32.44	22.65	-	-	-	-	9.79	10:30	0.8 J	<0.2	0.3 J	<0.5	-	-	-	-	<4	-	-	110,000	See Notes
RW-25S	11/27/2018	32.44	21.80	-	-	-	-	10.64	9:47	-	-	-	-	-	-	-	-	-	-	-	-	
RW-25S	12/11/2018	32.44	22.33	-	-	-	-	10.11	9:52	-	-	-	-	-	-	-	-	-	-	-	-	
RW-25S	12/27/2018	32.44	22.28	-	-	-	-	10.16	9:52	-	-	-	-	-	-	-	-	-	-	-	-	
RW-25S	01/10/2019	32.44	22.74	-	-	-	-	9.70	9:46	-	-	-	-	-	-	-	-	-	-	-	-	
RW-25S	01/24/2019	32.44	DRY	-	-	-	25.65	-	13:50	-	-	-	-	-	-	-	-	-	-	-	-	
RW-25S	02/11/2019	32.44	22.68	-	-	-	25.64	9.76	12:10	-	-	-	-	-	-	-	-	-	-	-	-	
RW-25S	02/12/2019	32.44	22.71	-	-	-	-	9.73	9:42	-	-	-	-	-	-	-	-	-	-	-	12,000	
RW-25S	02/15/2019	32.44	22.88	-	-	-	-	9.56	9:25	-	-	-	-	-	-	-	-	-	-	-	25,000	Grab
RW-25S	02/21/2019	32.44	22.68	-	-	-	-	9.76	9:44	-	-	-	-	-	-	-	-	-	-	-	-	
RW-25S	03/07/2019	32.44	22.87	-	-	-	-	9.57	9:27	-	-	-	-	-	-	-	-	-	-	-	-	
RW-25S	03/19/2019	32.44	24.66	-	-	-	-	7.78	9:25	-	-	-	-	-	-	-	-	-	-	-	-	
RW-25S	04/02/2019	32.44	22.92	-	-	-	-	9.52	9:30	-	-	-	-	-	-	-	-	-	-	-	-	
RW-25S	04/22/2019	32.44	22.86	-	-	-	-	9.58	9:09	-	-	-	-	-	-	-	-	-	-	-	-	
RW-25S	05/06/2019	32.44	24.21	-	-	-	-	8.23	9:26	-	-	-	-	-	-	-	-	-	-	-	-	
RW-25S	05/20/2019	32.44	24.38	-	-	-	25.77	8.06	10:39	-	-	-	-	-	-	-	-	-	-	-	21,000	
RW-25S	06/04/2019	32.44	24.67	-	-	-	-	7.77	10:11	-	-	-	-	-	-	-	-	-	-	-	-	
RW-25S	06/18/2019	32.44	24.50	-	-	-	-	7.94	9:35	-	-	-	-	-	-	-	-	-	-	-	-	
RW-28S	07/08/2015	31.35	26.40	-	-	-	-	4.95	10:42	-	-	-	-	-	-	-	-	-	-	-	-	
RW-28S	07/13/2015	31.35	25.20	-	-	-	26.66	6.15	9:11	-	-	-	-	-	-	-	-	-	-	-	-	
RW-28S	07/20/2015	31.35	24.14	-	-	-	-	7.21	8:55	-	-	-	-	-	-	-	-	-	-	-	-	
RW-28S	07/28/2015	31.35	23.92	-	-	-	26.73	7.43	10:04	-	-	-	-	-	-	-	-	-	-	-	-	
RW-28S	08/04/2015	31.35	23.97	-	-	-	26.67	7.38	13:21	-	-	-	-	-	-	-	-	-	-	-	-	
RW-28S	08/05/2015	31.35	24.98	-	-	-	26.66	6.37	8:18	-	-	-	-	-	-	-	-	-	-	-	-	
RW-28S	08/05/2015	31.35	NR	-	-	-	-	-	-	-	-	-	-	-	-	-	-	-	-	-	2,300	
RW-28S	08/11/2015	31.35	24.03	-	-	-	26.65	7.32	9:42	-	-	-	-	-	-	-	-	-	-	-	-	
RW-28S	08/18/2015	31.35	24.13	-	-	-	-	7.22	10:00	-	-	-	-	-	-	-	-	-	-	-	-	
RW-28S	08/24/2015	31.35	24.18	-	-	-	-	7.17	10:03	-	-	-	-	-	-	-	-	-	-	-	-	
RW-28S	09/02/2015	31.35	24.31	-	-	-	26.68	7.04	9:10	-	-	-	-	-	-	-	-	-	-	-	-	

Table 3

HISTORICAL GROUNDWATER MONITORING AND ANALYTICAL DATA SUMMARY

Potomac River Generating Station
1400 North Royal St
Alexandria, VA

Well ID	Date	Top of Casing (ft)	Depth to Water (DTW) (ft)	Depth to LNAPL (ft)	LNAPL Thickness (ft)	Volume of LNAPL Recovered (gal)	Depth to Bottom (DTB) - Measured Depth (ft)	Groundwater Elevation (ft)	Gauging Time	Benzene (µg/L)	Toluene (µg/L)	Ethylbenzene (µg/L)	Xylenes, Total (µg/L)	Methyl tert-butyl ether (µg/L)	tert-Butyl alcohol (µg/L)	1,2-Dibromoethane (µg/L)	1,2-Dichloroethane (µg/L)	Naphthalene (µg/L)	TPH-GRO (µg/L)	TPH-DRO - Silica Gel (µg/L)	TPH-DRO (µg/L)	Comments
RW-28S	09/09/2015	31.35	24.41	-	-	-	26.65	6.94	9:58	-	-	-	-	-	-	-	-	-	-	-	-	
RW-28S	09/17/2015	31.35	24.55	-	-	-	26.69	6.80	9:51	-	-	-	-	-	-	-	-	-	-	-	-	
RW-28S	09/23/2015	31.35	24.58	-	-	-	-	6.77	10:21	-	-	-	-	-	-	-	-	-	-	-	-	
RW-28S	09/28/2015	31.35	24.65	-	-	-	26.60	6.70	9:40	-	-	-	-	-	-	-	-	-	-	-	-	
RW-28S	10/05/2015	31.35	24.60	-	-	-	26.68	6.75	8:58	-	-	-	-	-	-	-	-	-	-	-	-	
RW-28S	11/10/2015	31.35	26.71	-	-	-	-	4.64	12:48	-	-	-	-	-	-	-	-	-	-	-	-	
RW-28S	12/01/2015	32.99	26.91	-	-	-	28.28	6.08	12:34	-	-	-	-	-	-	-	-	-	-	-	2,500	
RW-28S	01/27/2016	32.99	27.09	-	-	-	-	5.90	10:10	-	-	-	-	-	-	-	-	-	-	-	-	
RW-28S	02/15/2016	32.99	25.86	-	-	-	-	7.13	9:51	-	-	-	-	-	-	-	-	-	-	-	-	
RW-28S	03/14/2016	32.99	25.74	-	-	-	28.30	7.25	12:15	-	-	-	-	-	-	-	-	-	-	-	790	
RW-28S	04/21/2016	32.99	26.84	-	-	-	28.30	6.15	10:40	-	-	-	-	-	-	-	-	-	-	-	2,300	
RW-28S	05/05/2016	32.99	25.65	-	-	-	28.32	7.34	12:52	-	-	-	-	-	-	-	-	-	-	-	-	
RW-28S	05/23/2016	32.99	25.82	-	-	-	28.32	7.17	12:15	-	-	-	-	-	-	-	-	-	-	-	-	
RW-28S	05/24/2016	32.99	25.82	-	-	-	28.32	7.17	12:15	-	-	-	-	-	-	-	-	-	-	-	3,300	
RW-28S	06/21/2016	32.99	25.65	-	-	-	-	7.34	9:53	-	-	-	-	-	-	-	-	-	-	-	-	
RW-28S	07/21/2016	32.99	25.71	-	-	-	-	7.28	9:41	-	-	-	-	-	-	-	-	-	-	-	-	
RW-28S	08/24/2016	32.99	25.62	-	-	-	28.65	7.37	11:54	-	-	-	-	-	-	-	-	-	-	-	-	
RW-28S	08/25/2016	32.99	26.56	-	-	-	-	6.43	10:55	-	-	-	-	-	-	-	-	-	-	-	2,300	
RW-28S	09/22/2016	32.99	25.82	-	-	-	28.35	7.17	12:12	-	-	-	-	-	-	-	-	-	-	-	-	
RW-28S	10/20/2016	32.99	25.79	-	-	-	-	7.20	10:58	-	-	-	-	-	-	-	-	-	-	-	-	
RW-28S	11/28/2016	32.99	25.80	-	-	-	28.61	7.19	10:51	-	-	-	-	-	-	-	-	-	-	-	1,400	
RW-28S	12/22/2016	32.99	26.05	-	-	-	28.37	6.94	-	-	-	-	-	-	-	-	-	-	-	-	-	
RW-28S	01/30/2017	32.99	25.97	-	-	-	28.35	7.02	10:07	-	-	-	-	-	-	-	-	-	-	-	-	
RW-28S	02/21/2017	32.99	26.02	-	-	-	28.30	6.97	10:18	-	-	-	-	-	-	-	-	-	-	-	39,000	
RW-28S	03/29/2017	32.99	25.86	-	-	-	28.45	7.13	12:40	-	-	-	-	-	-	-	-	-	-	-	-	
RW-28S	04/18/2017	32.99	26.58	-	-	-	28.33	6.41	11:36	-	-	-	-	-	-	-	-	-	-	-	-	
RW-28S	05/22/2017	32.99	25.85	-	-	-	28.35	7.14	11:16	-	-	-	-	-	-	-	-	-	-	-	-	
RW-28S	05/23/2017	32.99	24.24	-	-	-	28.30	8.75	11:05	-	-	-	-	-	-	-	-	-	-	-	24,400	
RW-28S	06/22/2017	32.99	27.10	-	-	-	28.20	5.89	11:50	-	-	-	-	-	-	-	-	-	-	-	-	
RW-28S	07/19/2017	32.99	27.00	-	-	-	28.12	5.99	11:39	-	-	-	-	-	-	-	-	-	-	-	-	
RW-28S	08/21/2017	32.99	25.88	-	-	-	27.94	7.11	9:23	-	-	-	-	-	-	-	-	-	-	-	-	
RW-28S	08/28/2017	32.99	26.90	-	-	-	27.95	6.09	11:37	-	-	-	-	-	-	-	-	-	-	-	-	
RW-28S	08/31/2017	32.99	26.59	-	-	-	28.00	6.40	9:10	-	-	-	-	-	-	-	-	<0.66	-	1,650	8,370	
RW-28S	09/20/2017	32.99	27.03	-	-	-	-	5.96	10:04	-	-	-	-	-	-	-	-	-	-	-	-	
RW-28S	10/17/2017	32.99	27.46	-	-	-	-	5.53	11:25	-	-	-	-	-	-	-	-	-	-	-	-	

Table 3

HISTORICAL GROUNDWATER MONITORING AND ANALYTICAL DATA SUMMARY

Potomac River Generating Station
1400 North Royal St
Alexandria, VA

Well ID	Date	Top of Casing (ft)	Depth to Water (DTW) (ft)	Depth to LNAPL (ft)	LNAPL Thickness (ft)	Volume of LNAPL Recovered (gal)	Depth to Bottom (DTB) - Measured Depth (ft)	Groundwater Elevation (ft)	Gauging Time	Benzene (µg/L)	Toluene (µg/L)	Ethylbenzene (µg/L)	Xylenes, Total (µg/L)	Methyl tert-butyl ether (µg/L)	tert-Butyl alcohol (µg/L)	1,2-Dibromoethane (µg/L)	1,2-Dichloroethane (µg/L)	Naphthalene (µg/L)	TPH-GRO (µg/L)	TPH-DRO - Silica Gel (µg/L)	TPH-DRO (µg/L)	Comments
RW-28S	11/28/2017	32.99	DRY	-	-	-	27.95	-	14:14	-	-	-	-	-	-	-	-	-	-	-	-	
RW-28S	11/29/2017	32.99	27.28	-	-	-	28.02	5.71	15:30	-	-	-	-	-	-	-	-	-	-	-	-	Insufficient GW Vol.
RW-28S	12/19/2017	32.99	27.52	-	-	-	-	5.47	10:40	-	-	-	-	-	-	-	-	-	-	-	-	
RW-28S	01/26/2018	32.99	27.83	-	-	-	-	5.16	11:41	-	-	-	-	-	-	-	-	-	-	-	-	
RW-28S	02/20/2018	32.99	25.96	-	-	-	27.85	7.03	12:40	-	-	-	-	-	-	-	-	-	-	-	-	
RW-28S	02/22/2018	32.99	26.07	-	-	-	27.81	6.92	9:09	-	-	-	-	-	-	-	-	-	-	1,530	923	
RW-28S	03/06/2018	32.99	26.27	-	-	-	-	6.72	11:59	-	-	-	-	-	-	-	-	-	-	-	-	
RW-28S	03/29/2018	32.99	25.69	-	-	-	-	7.30	10:24	-	-	-	-	-	-	-	-	-	-	-	-	
RW-28S	04/11/2018	32.99	26.37	-	-	-	-	6.62	11:33	-	-	-	-	-	-	-	-	-	-	-	-	
RW-28S	04/23/2018	32.99	26.20	-	-	-	-	6.79	9:01	-	-	-	-	-	-	-	-	-	-	-	-	
RW-28S	05/03/2018	32.99	25.98	-	-	-	-	7.01	9:23	-	-	-	-	-	-	-	-	-	-	-	-	
RW-28S	05/03/2018	31.35	24.34	-	-	-	-	7.01	-	-	-	-	-	-	-	-	-	-	-	-	-	
RW-28S	05/21/2018	31.35	23.10	-	-	-	26.28	8.25	10:46	-	-	-	-	-	-	-	-	-	-	-	-	
RW-28S	05/22/2018	31.35	23.08	-	-	-	26.28	8.27	9:40	-	-	-	-	-	-	-	-	-	-	-	846	
RW-28S	06/12/2018	31.35	23.63	-	-	-	-	7.72	10:42	-	-	-	-	-	-	-	-	-	-	-	-	
RW-28S	06/26/2018	31.35	DRY	-	-	-	26.31	-	10:25	-	-	-	-	-	-	-	-	-	-	-	-	
RW-28S	07/02/2018	31.35	24.22	-	-	-	-	7.13	10:24	-	-	-	-	-	-	-	-	-	-	-	-	
RW-28S	07/17/2018	31.35	24.86	-	-	-	-	6.49	10:18	-	-	-	-	-	-	-	-	-	-	-	-	
RW-28S	07/30/2018	31.35	DRY	-	-	-	-	-	11:06	-	-	-	-	-	-	-	-	-	-	-	-	
RW-28S	08/09/2018	31.35	23.84	-	-	-	-	7.51	-	-	-	-	-	-	-	-	-	-	-	-	-	
RW-28S	08/13/2018	31.55	23.99	-	-	-	26.16	7.56	10:48	-	-	-	-	-	-	-	-	-	-	-	-	
RW-28S	08/14/2018	31.55	23.88	-	-	-	26.30	7.67	10:01	-	-	-	-	-	-	-	-	-	-	-	460	
RW-28S	09/04/2018	31.55	23.46	-	-	-	-	8.09	10:29	-	-	-	-	-	-	-	-	-	-	-	-	
RW-28S	09/25/2018	31.55	22.47	-	-	-	-	9.08	13:13	-	-	-	-	-	-	-	-	-	-	-	-	
RW-28S	10/02/2018	31.55	22.58	-	-	-	-	8.97	11:56	-	-	-	-	-	-	-	-	-	-	-	-	
RW-28S	10/24/2018	31.55	23.95	-	-	-	-	7.60	9:41	-	-	-	-	-	-	-	-	-	-	-	-	
RW-28S	11/12/2018	31.55	22.45	-	-	-	26.41	9.10	10:15	-	-	-	-	-	-	-	-	-	-	-	-	
RW-28S	11/14/2018	31.55	21.98	-	-	-	26.41	9.57	9:41	-	-	-	-	-	-	-	-	-	-	-	340	
RW-28S	11/27/2018	31.55	21.93	-	-	-	-	9.62	10:01	-	-	-	-	-	-	-	-	-	-	-	-	
RW-28S	12/11/2018	31.55	23.32	-	-	-	-	8.23	11:20	-	-	-	-	-	-	-	-	-	-	-	-	
RW-28S	12/27/2018	31.55	22.28	-	-	-	-	9.27	-	-	-	-	-	-	-	-	-	-	-	-	-	
RW-28S	01/10/2019	31.55	22.99	-	-	-	-	8.56	9:57	-	-	-	-	-	-	-	-	-	-	-	-	
RW-28S	01/24/2019	31.55	22.93	-	-	-	-	8.62	8:50	-	-	-	-	-	-	-	-	-	-	-	-	
RW-28S	02/11/2019	31.55	23.75	-	-	-	26.27	7.80	12:22	-	-	-	-	-	-	-	-	-	-	-	-	
RW-28S	02/14/2019	31.55	23.51	-	-	-	26.28	8.04	10:48	-	-	-	-	-	-	-	-	-	-	-	180	

Table 3

HISTORICAL GROUNDWATER MONITORING AND ANALYTICAL DATA SUMMARY

Potomac River Generating Station
1400 North Royal St
Alexandria, VA

Well ID	Date	Top of Casing (ft)	Depth to Water (DTW) (ft)	Depth to LNAPL (ft)	LNAPL Thickness (ft)	Volume of LNAPL Recovered (gal)	Depth to Bottom (DTB) - Measured Depth (ft)	Groundwater Elevation (ft)	Gauging Time	Benzene (µg/L)	Toluene (µg/L)	Ethylbenzene (µg/L)	Xylenes, Total (µg/L)	Methyl tert-butyl ether (µg/L)	tert-Butyl alcohol (µg/L)	1,2-Dibromoethane (µg/L)	1,2-Dichloroethane (µg/L)	Naphthalene (µg/L)	TPH-GRO (µg/L)	TPH-DRO - Silica Gel (µg/L)	TPH-DRO (µg/L)	Comments
RW-28S	02/21/2019	31.55	23.02	-	-	-	26.61	8.53	10:09	-	-	-	-	-	-	-	-	-	-	-	-	
RW-28S	03/07/2019	31.55	22.67	-	-	-	-	8.88	11:19	-	-	-	-	-	-	-	-	-	-	-	-	
RW-28S	03/19/2019	31.55	23.65	-	-	-	-	7.90	13:18	-	-	-	-	-	-	-	-	-	-	-	-	
RW-28S	04/02/2019	31.55	23.51	-	-	-	-	8.04	12:08	-	-	-	-	-	-	-	-	-	-	-	-	
RW-28S	04/22/2019	31.55	23.35	-	-	-	-	8.20	11:05	-	-	-	-	-	-	-	-	-	-	-	-	
RW-28S	05/06/2019	31.55	23.60	-	-	-	-	7.95	9:44	-	-	-	-	-	-	-	-	-	-	-	-	
RW-28S	05/20/2019	31.55	22.79	-	-	-	26.34	8.76	10:48	-	-	-	-	-	-	-	-	-	-	-	-	
RW-28S	05/21/2019	31.55	23.17	-	-	-	26.28	8.38	11:10	-	-	-	-	-	-	-	-	-	-	-	200	
RW-28S	06/04/2019	31.55	23.85	-	-	-	-	7.70	10:30	-	-	-	-	-	-	-	-	-	-	-	-	
RW-28S	06/18/2019	31.55	23.82	-	-	-	-	7.73	10:31	-	-	-	-	-	-	-	-	-	-	-	-	
RW-30S	06/26/2015	31.32	DRY	-	-	-	28.40	-	9:28	-	-	-	-	-	-	-	-	-	-	-	-	DRY
RW-30S	07/01/2015	31.32	24.02	-	-	-	-	7.30	12:03	-	-	-	-	-	-	-	-	-	-	-	-	
RW-30S	07/08/2015	31.32	25.39	-	-	-	-	5.93	10:51	-	-	-	-	-	-	-	-	-	-	-	-	
RW-30S	07/13/2015	31.32	26.60	-	-	-	28.40	4.72	9:12	-	-	-	-	-	-	-	-	-	-	-	-	
RW-30S	07/20/2015	31.32	26.07	-	-	-	-	5.25	9:01	-	-	-	-	-	-	-	-	-	-	-	-	
RW-30S	07/28/2015	31.32	26.04	-	-	-	28.48	5.28	10:13	-	-	-	-	-	-	-	-	-	-	-	-	
RW-30S	08/04/2015	31.32	26.07	-	-	-	28.40	5.25	13:25	-	-	-	-	-	-	-	-	-	-	-	-	
RW-30S	08/05/2015	31.32	26.05	-	-	-	28.42	5.27	8:20	-	-	-	-	-	-	-	-	-	-	-	890	
RW-30S	08/11/2015	31.32	26.42	-	-	-	28.44	4.90	9:44	-	-	-	-	-	-	-	-	-	-	-	-	
RW-30S	08/18/2015	31.32	26.31	-	-	-	-	5.01	9:53	-	-	-	-	-	-	-	-	-	-	-	-	
RW-30S	08/24/2015	31.32	26.28	-	-	-	-	5.04	9:56	-	-	-	-	-	-	-	-	-	-	-	-	
RW-30S	09/02/2015	31.32	26.37	26.36	0.01	TRACE	28.45	4.96	9:14	-	-	-	-	-	-	-	-	-	-	-	-	
RW-30S	09/09/2015	31.32	26.38	-	-	-	28.43	4.94	10:08	-	-	-	-	-	-	-	-	-	-	-	-	
RW-30S	09/17/2015	31.32	26.52	-	-	-	28.46	4.80	10:05	-	-	-	-	-	-	-	-	-	-	-	-	
RW-30S	09/23/2015	31.32	26.47	-	-	-	-	4.85	10:15	-	-	-	-	-	-	-	-	-	-	-	-	
RW-30S	09/28/2015	31.32	26.42	-	-	-	28.41	4.90	9:37	-	-	-	-	-	-	-	-	-	-	-	-	
RW-30S	10/05/2015	31.32	26.20	-	-	-	28.41	5.12	9:05	-	-	-	-	-	-	-	-	-	-	-	-	
RW-30S	11/10/2015	31.32	28.73	-	-	-	-	2.59	12:46	-	-	-	-	-	-	-	-	-	-	-	-	
RW-30S	12/01/2015	33.63	28.99	-	-	-	30.54	4.64	12:36	-	-	-	-	-	-	-	-	-	-	-	1,300	
RW-30S	01/27/2016	33.63	29.08	-	-	-	-	4.55	10:01	-	-	-	-	-	-	-	-	-	-	-	-	
RW-30S	02/15/2016	33.63	29.44	-	-	-	-	4.19	9:47	-	-	-	-	-	-	-	-	-	-	-	-	
RW-30S	03/14/2016	33.63	28.78	-	-	-	30.60	4.85	12:10	-	-	-	-	-	-	-	-	-	-	-	61,000	
RW-30S	04/21/2016	33.63	28.95	-	-	-	29.03	4.68	10:44	-	-	-	-	-	-	-	-	-	-	-	-	
RW-30S	04/27/2016	33.63	29.02	-	-	-	29.12	4.61	10:18	-	-	-	-	-	-	-	-	-	-	-	-	
RW-30S	05/05/2016	33.63	29.05	-	-	-	29.10	4.58	12:48	-	-	-	-	-	-	-	-	-	-	-	-	

Table 3

HISTORICAL GROUNDWATER MONITORING AND ANALYTICAL DATA SUMMARY

Potomac River Generating Station
1400 North Royal St
Alexandria, VA

Well ID	Date	Top of Casing (ft)	Depth to Water (DTW) (ft)	Depth to LNAPL (ft)	LNAPL Thickness (ft)	Volume of LNAPL Recovered (gal)	Depth to Bottom (DTB) - Measured Depth (ft)	Groundwater Elevation (ft)	Gauging Time	Benzene (µg/L)	Toluene (µg/L)	Ethylbenzene (µg/L)	Xylenes, Total (µg/L)	Methyl tert-butyl ether (µg/L)	tert-Butyl alcohol (µg/L)	1,2-Dibromoethane (µg/L)	1,2-Dichloroethane (µg/L)	Naphthalene (µg/L)	TPH-GRO (µg/L)	TPH-DRO - Silica Gel (µg/L)	TPH-DRO (µg/L)	Comments
RW-30S	05/23/2016	33.63	29.02	-	-	-	29.70	4.61	11:14	-	-	-	-	-	-	-	-	-	-	-	-	
RW-30S	05/25/2016	33.63	DRY	-	-	-	29.05	-	-	-	-	-	-	-	-	-	-	-	-	-	-	DRY
RW-30S	06/21/2016	33.63	26.45	-	-	-	-	7.18	9:56	-	-	-	-	-	-	-	-	-	-	-	-	
RW-30S	07/21/2016	33.63	26.40	-	-	-	-	7.23	9:51	-	-	-	-	-	-	-	-	-	-	-	-	
RW-30S	08/24/2016	33.63	24.65	-	-	-	29.37	8.98	11:56	-	-	-	-	-	-	-	-	-	-	-	-	
RW-30S	08/25/2016	33.63	28.88	-	-	-	29.20	4.75	-	-	-	-	-	-	-	-	-	-	-	-	-	DRY
RW-30S	08/30/2016	33.63	29.65	-	-	-	29.79	3.98	-	-	-	-	-	-	-	-	-	-	-	-	-	DRY
RW-30S	09/22/2016	33.63	26.60	-	-	-	29.35	7.03	12:07	-	-	-	-	-	-	-	-	-	-	-	-	
RW-30S	10/20/2016	33.63	26.80	-	-	-	-	6.83	10:50	-	-	-	-	-	-	-	-	-	-	-	-	
RW-30S	11/28/2016	33.63	28.64	-	-	-	30.35	4.99	10:48	-	-	-	-	-	-	-	-	-	-	-	1,700	
RW-30S	12/22/2016	33.63	27.37	-	-	-	29.75	6.26	-	-	-	-	-	-	-	-	-	-	-	-	-	
RW-30S	01/30/2017	33.63	26.58	-	-	-	29.10	7.05	10:03	-	-	-	-	-	-	-	-	-	-	-	-	
RW-30S	02/21/2017	33.63	28.99	-	-	-	28.70	4.64	10:15	-	-	-	-	-	-	-	-	-	-	-	17,000	
RW-30S	03/29/2017	33.12	26.69	-	-	-	28.95	6.43	12:47	-	-	-	-	-	-	-	-	-	-	-	-	
RW-30S	04/18/2017	33.12	27.39	-	-	-	28.97	5.73	11:33	-	-	-	-	-	-	-	-	-	-	-	-	
RW-30S	05/22/2017	33.12	28.24	-	-	-	28.81	4.88	11:18	-	-	-	-	-	-	-	-	-	-	-	-	
RW-30S	05/23/2017	33.12	28.28	-	-	-	28.87	4.84	10:45	-	-	-	-	-	-	-	-	-	-	-	-	Insufficient GW Vol.
RW-30S	06/07/2017	33.12	24.47	-	-	-	28.88	8.65	12:55	-	-	-	-	-	-	-	-	-	-	-	3,780	
RW-30S	06/22/2017	33.12	26.45	-	-	-	28.80	6.67	11:43	-	-	-	-	-	-	-	-	-	-	-	-	
RW-30S	07/19/2017	33.12	28.18	-	-	-	28.90	4.94	11:31	-	-	-	-	-	-	-	-	-	-	-	-	
RW-30S	08/21/2017	33.12	DRY	-	-	-	28.83	-	9:20	-	-	-	-	-	-	-	-	-	-	-	-	
RW-30S	08/28/2017	33.12	DRY	-	-	-	28.75	-	11:31	-	-	-	-	-	-	-	-	-	-	-	-	
RW-30S	08/31/2017	33.12	DRY	-	-	-	28.80	-	9:00	-	-	-	-	-	-	-	-	-	-	-	-	
RW-30S	09/05/2017	33.12	DRY	-	-	-	28.78	-	13:49	-	-	-	-	-	-	-	-	-	-	-	-	
RW-30S	09/20/2017	33.12	DRY	-	-	-	28.78	-	9:56	-	-	-	-	-	-	-	-	-	-	-	-	
RW-30S	10/03/2017	33.12	DRY	-	-	-	28.78	-	11:30	-	-	-	-	-	-	-	-	-	-	-	-	
RW-30S	10/17/2017	33.12	DRY	-	-	-	28.83	-	11:18	-	-	-	-	-	-	-	-	-	-	-	-	
RW-30S	11/02/2017	33.12	28.72	-	-	-	-	4.40	11:37	-	-	-	-	-	-	-	-	-	-	-	-	
RW-30S	11/28/2017	33.12	DRY	-	-	-	28.74	-	13:39	-	-	-	-	-	-	-	-	-	-	-	-	
RW-30S	12/05/2017	33.12	DRY	-	-	-	28.93	-	10:26	-	-	-	-	-	-	-	-	-	-	-	-	
RW-30S	01/03/2018	33.12	DRY	-	-	-	28.93	-	12:19	-	-	-	-	-	-	-	-	-	-	-	-	
RW-30S	01/26/2018	33.12	DRY	-	-	-	28.93	-	11:44	-	-	-	-	-	-	-	-	-	-	-	-	
RW-30S	02/01/2018	33.12	DRY	-	-	-	28.93	-	10:40	-	-	-	-	-	-	-	-	-	-	-	-	
RW-30S	02/20/2018	33.12	28.64	-	-	-	28.92	4.48	12:31	-	-	-	-	-	-	-	-	-	-	-	-	Insufficient GW Vol.
RW-30S	02/21/2018	33.12	28.78	-	-	-	28.90	4.34	11:15	-	-	-	-	-	-	-	-	-	-	-	-	Insufficient GW Vol.

Table 3

HISTORICAL GROUNDWATER MONITORING AND ANALYTICAL DATA SUMMARY

Potomac River Generating Station
1400 North Royal St
Alexandria, VA

Well ID	Date	Top of Casing (ft)	Depth to Water (DTW) (ft)	Depth to LNAPL (ft)	LNAPL Thickness (ft)	Volume of LNAPL Recovered (gal)	Depth to Bottom (DTB) - Measured Depth (ft)	Groundwater Elevation (ft)	Gauging Time	Benzene (µg/L)	Toluene (µg/L)	Ethylbenzene (µg/L)	Xylenes, Total (µg/L)	Methyl tert-butyl ether (µg/L)	tert-Butyl alcohol (µg/L)	1,2-Dibromoethane (µg/L)	1,2-Dichloroethane (µg/L)	Naphthalene (µg/L)	TPH-GRO (µg/L)	TPH-DRO - Silica Gel (µg/L)	TPH-DRO (µg/L)	Comments
RW-30S	03/06/2018	33.12	28.87	-	-	-	-	4.25	11:55	-	-	-	-	-	-	-	-	-	-	-	-	
RW-30S	03/29/2018	33.12	28.17	-	-	-	-	4.95	10:16	-	-	-	-	-	-	-	-	-	-	-	-	
RW-30S	04/11/2018	33.12	DRY	-	-	-	28.94	-	11:27	-	-	-	-	-	-	-	-	-	-	-	-	
RW-30S	04/23/2018	33.12	DRY	-	-	-	28.94	-	8:55	-	-	-	-	-	-	-	-	-	-	-	-	
RW-30S	05/03/2018	33.12	DRY	-	-	-	28.97	-	9:21	-	-	-	-	-	-	-	-	-	-	-	-	
RW-30S	05/03/2018	31.32	DRY	-	-	-	26.87	-	-	-	-	-	-	-	-	-	-	-	-	-	-	
RW-30S	05/21/2018	31.32	25.52	-	-	-	26.85	5.80	10:51	-	-	-	-	-	-	-	-	-	-	-	691	
RW-30S	06/12/2018	31.32	25.25	-	-	-	-	6.07	10:37	-	-	-	-	-	-	-	-	-	-	-	-	
RW-30S	06/26/2018	31.32	26.07	-	-	-	26.81	5.25	10:12	-	-	-	-	-	-	-	-	-	-	-	-	
RW-30S	07/02/2018	31.32	26.28	-	-	-	-	5.04	11:12	-	-	-	-	-	-	-	-	-	-	-	-	
RW-30S	07/17/2018	31.32	26.43	-	-	-	-	4.89	10:26	-	-	-	-	-	-	-	-	-	-	-	-	
RW-30S	07/30/2018	31.32	25.65	-	-	-	-	5.67	11:13	-	-	-	-	-	-	-	-	-	-	-	-	
RW-30S	08/09/2018	31.32	25.68	-	-	-	-	5.64	-	-	-	-	-	-	-	-	-	-	-	-	-	
RW-30S	08/14/2018	31.32	25.28	-	-	-	26.90	6.04	9:55	-	-	-	-	-	-	-	-	-	-	-	210	
RW-30S	09/04/2018	31.32	24.90	-	-	-	-	6.42	10:36	-	-	-	-	-	-	-	-	-	-	-	-	
RW-30S	09/25/2018	31.32	24.23	-	-	-	-	7.09	13:17	-	-	-	-	-	-	-	-	-	-	-	-	
RW-30S	10/02/2018	31.32	24.18	-	-	-	-	7.14	11:52	-	-	-	-	-	-	-	-	-	-	-	-	
RW-30S	10/24/2018	31.32	25.79	-	-	-	-	5.53	9:42	-	-	-	-	-	-	-	-	-	-	-	-	
RW-30S	11/12/2018	31.32	23.92	-	-	-	26.89	7.40	10:13	-	-	-	-	-	-	-	-	-	-	-	-	
RW-30S	11/14/2018	31.32	23.88	-	-	-	26.89	7.44	9:38	-	-	-	-	-	-	-	-	-	-	-	240	
RW-30S	11/27/2018	31.32	23.53	-	-	-	-	7.79	10:05	-	-	-	-	-	-	-	-	-	-	-	-	
RW-30S	12/11/2018	31.32	24.73	-	-	-	-	6.59	11:23	-	-	-	-	-	-	-	-	-	-	-	-	
RW-30S	12/27/2018	31.32	24.53	-	-	-	-	6.79	-	-	-	-	-	-	-	-	-	-	-	-	-	
RW-30S	01/10/2019	31.32	24.44	-	-	-	-	6.88	9:59	-	-	-	-	-	-	-	-	-	-	-	-	
RW-30S	01/24/2019	31.32	23.04	-	-	-	-	8.28	8:55	-	-	-	-	-	-	-	-	-	-	-	-	
RW-30S	02/11/2019	31.32	24.66	-	-	-	26.95	6.66	12:36	-	-	-	-	-	-	-	-	-	-	-	-	
RW-30S	02/13/2019	31.32	24.50	-	-	-	-	6.82	14:15	-	-	-	-	-	-	-	-	-	-	-	95 J	
RW-30S	02/21/2019	31.32	22.90	-	-	-	27.16	8.42	10:03	-	-	-	-	-	-	-	-	-	-	-	-	
RW-30S	03/07/2019	31.32	24.42	-	-	-	-	6.90	11:25	-	-	-	-	-	-	-	-	-	-	-	-	
RW-30S	03/19/2019	31.32	24.70	-	-	-	-	6.62	13:24	-	-	-	-	-	-	-	-	-	-	-	-	
RW-30S	04/02/2019	31.32	24.78	-	-	-	-	6.54	12:00	-	-	-	-	-	-	-	-	-	-	-	-	
RW-30S	04/22/2019	31.32	24.65	-	-	-	-	6.67	11:13	-	-	-	-	-	-	-	-	-	-	-	-	
RW-30S	05/06/2019	31.32	24.53	-	-	-	-	6.79	9:43	-	-	-	-	-	-	-	-	-	-	-	-	
RW-30S	05/20/2019	31.32	24.52	-	-	-	27.25	6.80	10:52	-	-	-	-	-	-	-	-	-	-	-	-	
RW-30S	05/21/2019	31.32	24.86	-	-	-	26.95	6.46	10:15	-	-	-	-	-	-	-	-	-	-	-	150	

Table 3

HISTORICAL GROUNDWATER MONITORING AND ANALYTICAL DATA SUMMARY

Potomac River Generating Station
1400 North Royal St
Alexandria, VA

Well ID	Date	Top of Casing (ft)	Depth to Water (DTW) (ft)	Depth to LNAPL (ft)	LNAPL Thickness (ft)	Volume of LNAPL Recovered (gal)	Depth to Bottom (DTB) - Measured Depth (ft)	Groundwater Elevation (ft)	Gauging Time	Benzene (µg/L)	Toluene (µg/L)	Ethylbenzene (µg/L)	Xylenes, Total (µg/L)	Methyl tert-butyl ether (µg/L)	tert-Butyl alcohol (µg/L)	1,2-Dibromoethane (µg/L)	1,2-Dichloroethane (µg/L)	Naphthalene (µg/L)	TPH-GRO (µg/L)	TPH-DRO - Silica Gel (µg/L)	TPH-DRO (µg/L)	Comments
RW-30S	06/04/2019	31.32	24.85	-	-	-	-	6.47	10:33	-	-	-	-	-	-	-	-	-	-	-	-	
RW-30S	06/18/2019	31.32	24.65	-	-	-	-	6.67	10:28	-	-	-	-	-	-	-	-	-	-	-	-	
RW-116S	07/08/2015	31.80	22.48	-	-	-	-	9.32	11:28	-	-	-	-	-	-	-	-	-	-	-	-	
RW-116S	07/13/2015	31.80	22.03	-	-	-	26.20	9.77	9:24	-	-	-	-	-	-	-	-	-	-	-	-	
RW-116S	07/20/2015	31.80	21.77	-	-	-	-	10.03	9:10	-	-	-	-	-	-	-	-	-	-	-	-	
RW-116S	07/28/2015	31.44	21.46	-	-	-	25.90	9.98	10:31	-	-	-	-	-	-	-	-	-	-	-	-	
RW-116S	08/04/2015	31.44	21.55	-	-	-	25.82	9.89	13:11	-	-	-	-	-	-	-	-	-	-	-	-	
RW-116S	08/05/2015	31.44	21.57	-	-	-	25.82	9.87	9:05	-	-	-	-	-	-	-	-	-	-	-	7,000	
RW-116S	08/11/2015	31.44	21.72	-	-	-	24.88	9.72	10:31	-	-	-	-	-	-	-	-	-	-	-	-	
RW-116S	08/18/2015	31.44	21.79	-	-	-	-	9.65	10:13	-	-	-	-	-	-	-	-	-	-	-	-	
RW-116S	08/24/2015	31.44	21.90	-	-	-	-	9.54	10:16	-	-	-	-	-	-	-	-	-	-	-	-	
RW-116S	09/02/2015	31.44	22.06	-	-	-	25.86	9.38	10:05	-	-	-	-	-	-	-	-	-	-	-	-	
RW-116S	09/09/2015	31.44	22.18	-	-	-	25.89	9.26	10:12	-	-	-	-	-	-	-	-	-	-	-	-	
RW-116S	09/17/2015	31.44	22.31	-	-	-	25.89	9.13	10:14	-	-	-	-	-	-	-	-	-	-	-	-	
RW-116S	09/23/2015	31.44	22.35	-	-	-	-	9.09	10:34	-	-	-	-	-	-	-	-	-	-	-	-	
RW-116S	09/28/2015	31.44	22.42	-	-	-	25.84	9.02	9:20	-	-	-	-	-	-	-	-	-	-	-	-	
RW-116S	10/05/2015	31.44	22.47	-	-	-	25.84	8.97	9:31	-	-	-	-	-	-	-	-	-	-	-	-	
RW-116S	11/10/2015	31.44	25.05	-	-	-	-	6.39	13:03	-	-	-	-	-	-	-	-	-	-	-	-	
RW-116S	12/01/2015	33.78	25.73	-	-	-	28.20	8.05	11:20	-	-	-	-	-	-	-	-	-	-	-	-	
RW-116S	12/02/2015	33.78	NR	-	-	-	-	-	-	-	-	-	-	-	-	-	-	-	-	-	11,000	
RW-116S	01/27/2016	33.78	26.53	-	-	-	-	7.25	10:29	-	-	-	-	-	-	-	-	-	-	-	-	
RW-116S	02/15/2016	33.78	26.53	-	-	-	-	7.25	10:10	-	-	-	-	-	-	-	-	-	-	-	-	
RW-116S	03/14/2016	33.78	26.26	-	-	-	28.18	7.52	11:35	-	-	-	-	-	-	-	-	-	-	-	7,600	
RW-116S	04/21/2016	33.78	26.33	-	-	-	28.25	7.45	11:18	-	-	-	-	-	-	-	-	-	-	-	3,000	
RW-116S	05/23/2016	33.78	26.03	-	-	-	28.25	7.75	11:20	-	-	-	-	-	-	-	-	-	-	-	-	
RW-116S	05/24/2016	33.78	26.32	-	-	-	28.90	7.46	9:45	-	-	-	-	-	-	-	-	-	-	-	230,000	
RW-116S	06/21/2016	33.78	26.06	-	-	-	-	7.72	10:43	-	-	-	-	-	-	-	-	-	-	-	-	
RW-116S	07/21/2016	33.78	26.02	-	-	-	-	7.76	10:22	-	-	-	-	-	-	-	-	-	-	-	-	
RW-116S	08/24/2016	33.78	26.02	-	-	-	27.76	7.76	11:08	-	-	-	-	-	-	-	-	-	-	-	-	
RW-116S	08/25/2016	33.78	25.10	-	-	-	-	8.68	10:15	-	-	-	-	-	-	-	-	-	-	-	6,200	
RW-116S	09/22/2016	33.78	26.07	-	-	-	27.82	7.71	12:36	-	-	-	-	-	-	-	-	-	-	-	-	
RW-116S	10/20/2016	33.78	26.07	-	-	-	-	7.71	11:26	-	-	-	-	-	-	-	-	-	-	-	-	
RW-116S	11/28/2016	33.78	26.09	-	-	-	28.05	7.69	11:01	-	-	-	-	-	-	-	-	-	-	-	59,000	
RW-116S	12/22/2016	33.78	26.06	-	-	-	27.85	7.72	-	-	-	-	-	-	-	-	-	-	-	-	-	
RW-116S	01/30/2017	33.78	26.06	-	-	-	27.80	7.72	10:25	-	-	-	-	-	-	-	-	-	-	-	-	

Table 3

HISTORICAL GROUNDWATER MONITORING AND ANALYTICAL DATA SUMMARY

Potomac River Generating Station
1400 North Royal St
Alexandria, VA

Well ID	Date	Top of Casing (ft)	Depth to Water (DTW) (ft)	Depth to LNAPL (ft)	LNAPL Thickness (ft)	Volume of LNAPL Recovered (gal)	Depth to Bottom (DTB) - Measured Depth (ft)	Groundwater Elevation (ft)	Gauging Time	Benzene (µg/L)	Toluene (µg/L)	Ethylbenzene (µg/L)	Xylenes, Total (µg/L)	Methyl tert-butyl ether (µg/L)	tert-Butyl alcohol (µg/L)	1,2-Dibromoethane (µg/L)	1,2-Dichloroethane (µg/L)	Naphthalene (µg/L)	TPH-GRO (µg/L)	TPH-DRO - Silica Gel (µg/L)	TPH-DRO (µg/L)	Comments
RW-116S	02/21/2017	33.78	26.06	-	-	-	27.17	7.72	10:05	-	-	-	-	-	-	-	-	-	-	-	510,000	
RW-116S	03/28/2017	33.15	26.02	-	-	-	27.05	7.13	12:00	-	-	-	-	-	-	-	-	-	-	-	-	
RW-116S	04/18/2017	33.15	26.02	-	-	-	27.08	7.13	11:13	-	-	-	-	-	-	-	-	-	-	-	-	
RW-116S	05/22/2017	33.15	25.60	-	-	-	27.10	7.55	10:28	-	-	-	-	-	-	-	-	-	-	-	-	
RW-116S	05/23/2017	33.15	24.45	-	-	-	27.07	8.70	11:55	-	-	-	-	-	-	-	-	-	-	-	323,000	
RW-116S	06/22/2017	33.15	26.02	-	-	-	27.05	7.13	12:15	-	-	-	-	-	-	-	-	-	-	-	-	
RW-116S	08/21/2017	33.15	26.20	-	-	-	27.07	6.95	9:56	-	-	-	-	-	-	-	-	-	-	-	-	
RW-116S	08/28/2017	33.15	26.24	-	-	-	27.06	6.91	11:10	-	-	-	-	-	-	-	-	-	-	-	-	
RW-116S	08/31/2017	33.15	26.19	-	-	-	27.07	6.96	9:55	-	-	-	-	-	-	-	-	<0.66	-	3,110	29,900	
RW-116S	09/20/2017	33.15	26.18	-	-	-	-	6.97	10:42	-	-	-	-	-	-	-	-	-	-	-	-	
RW-116S	10/17/2017	33.15	25.83	-	-	-	-	7.32	12:00	-	-	-	-	-	-	-	-	-	-	-	-	
RW-116S	11/28/2017	33.15	25.68	-	-	-	27.12	7.47	14:26	-	-	-	-	-	-	-	-	-	-	181,000	146,000	
RW-116S	11/30/2017	33.15	25.78	-	-	-	27.02	7.37	12:42	-	-	-	-	-	-	-	-	-	-	-	-	
RW-116S	12/19/2017	33.15	26.09	-	-	-	-	7.06	9:45	-	-	-	-	-	-	-	-	-	-	-	-	
RW-116S	01/26/2018	33.15	25.66	-	-	-	-	7.49	11:51	-	-	-	-	-	-	-	-	-	-	-	-	
RW-116S	02/20/2018	33.15	25.93	-	-	-	27.03	7.22	12:01	-	-	-	-	-	-	-	-	-	-	-	-	
RW-116S	02/22/2018	33.15	26.02	-	-	-	27.03	7.13	13:23	-	-	-	-	-	-	-	-	-	-	5,040	28,600	
RW-116S	03/06/2018	33.15	26.45	-	-	-	-	6.70	11:36	-	-	-	-	-	-	-	-	-	-	-	-	
RW-116S	03/29/2018	33.15	26.22	-	-	-	-	6.93	9:18	-	-	-	-	-	-	-	-	-	-	-	-	
RW-116S	04/11/2018	33.15	26.08	-	-	-	-	7.07	8:48	-	-	-	-	-	-	-	-	-	-	-	-	
RW-116S	04/23/2018	33.15	25.91	-	-	-	-	7.24	9:39	-	-	-	-	-	-	-	-	-	-	-	-	
RW-116S	05/03/2018	33.15	25.72	-	-	-	-	7.43	9:33	-	-	-	-	-	-	-	-	-	-	-	-	
RW-116S	05/03/2018	31.61	24.54	-	-	-	-	7.07	-	-	-	-	-	-	-	-	-	-	-	-	-	
RW-116S	05/21/2018	31.61	24.38	-	-	-	25.90	7.23	10:14	-	-	-	-	-	-	-	-	-	-	-	61,300	
RW-116S	06/12/2018	31.61	22.53	-	-	-	-	9.08	10:17	-	-	-	-	-	-	-	-	-	-	-	-	
RW-116S	06/26/2018	31.61	22.25	-	-	-	25.61	9.36	9:54	-	-	-	-	-	-	-	-	-	-	-	-	
RW-116S	07/02/2018	31.61	22.20	-	-	-	-	9.41	10:36	-	-	-	-	-	-	-	-	-	-	-	-	
RW-116S	07/17/2018	31.61	22.26	-	-	-	-	9.35	9:49	-	-	-	-	-	-	-	-	-	-	-	-	
RW-116S	07/30/2018	31.61	21.91	-	-	-	-	9.70	10:52	-	-	-	-	-	-	-	-	-	-	-	-	
RW-116S	08/09/2018	31.61	21.58	-	-	-	-	10.03	-	-	-	-	-	-	-	-	-	-	-	-	-	
RW-116S	08/13/2018	31.61	21.51	-	-	-	23.87	10.10	11:49	-	-	-	-	-	-	-	-	-	-	-	-	
RW-116S	08/14/2018	31.61	21.46	-	-	-	27.41	10.15	10:49	-	-	-	-	-	-	-	-	-	-	-	15,000	
RW-116S	09/04/2018	31.61	21.45	-	-	-	-	10.16	9:56	-	-	-	-	-	-	-	-	-	-	-	-	
RW-116S	09/25/2018	31.61	21.19	-	-	-	-	10.42	13:04	-	-	-	-	-	-	-	-	-	-	-	-	
RW-116S	10/02/2018	31.61	21.18	-	-	-	25.89	10.43	12:12	-	-	-	-	-	-	-	-	-	-	-	-	

Table 3

HISTORICAL GROUNDWATER MONITORING AND ANALYTICAL DATA SUMMARY

Potomac River Generating Station
1400 North Royal St
Alexandria, VA

Well ID	Date	Top of Casing (ft)	Depth to Water (DTW) (ft)	Depth to LNAPL (ft)	LNAPL Thickness (ft)	Volume of LNAPL Recovered (gal)	Depth to Bottom (DTB) - Measured Depth (ft)	Groundwater Elevation (ft)	Gauging Time	Benzene (µg/L)	Toluene (µg/L)	Ethylbenzene (µg/L)	Xylenes, Total (µg/L)	Methyl tert-butyl ether (µg/L)	tert-Butyl alcohol (µg/L)	1,2-Dibromoethane (µg/L)	1,2-Dichloroethane (µg/L)	Naphthalene (µg/L)	TPH-GRO (µg/L)	TPH-DRO - Silica Gel (µg/L)	TPH-DRO (µg/L)	Comments
RW-116S	10/09/2018	31.61	21.30	-	-	-	25.90	10.31	13:15	-	-	-	-	-	-	-	-	-	-	-	-	
RW-116S	10/24/2018	31.61	26.80	-	-	-	27.80	-	9:51	-	-	-	-	-	-	-	-	-	-	-	-	See Notes
RW-116S	11/12/2018	33.45	23.18	-	-	-	-	10.27	10:22	-	-	-	-	-	-	-	-	-	-	-	3,300	
RW-116S	11/27/2018	33.45	22.75	-	-	-	-	10.70	9:37	-	-	-	-	-	-	-	-	-	-	-	-	
RW-116S	12/11/2018	33.45	22.97	-	-	-	-	10.48	9:42	-	-	-	-	-	-	-	-	-	-	-	-	
RW-116S	12/27/2018	33.45	22.93	-	-	-	-	10.52	9:40	-	-	-	-	-	-	-	-	-	-	-	-	
RW-116S	01/10/2019	33.45	23.31	-	-	-	-	10.14	9:31	-	-	-	-	-	-	-	-	-	-	-	-	
RW-116S	01/24/2019	33.45	26.68	-	-	-	-	6.77	13:25	-	-	-	-	-	-	-	-	-	-	-	-	
RW-116S	02/11/2019	33.45	23.45	-	-	-	27.60	10.00	12:00	-	-	-	-	-	-	-	-	-	-	-	-	
RW-116S	02/13/2019	31.61	21.85	-	-	-	-	9.76	12:50	-	-	-	-	-	-	-	-	-	-	-	990	
RW-116S	02/21/2019	33.45	23.34	-	-	-	-	10.11	9:58	-	-	-	-	-	-	-	-	-	-	-	-	
RW-116S	03/07/2019	33.45	23.90	-	-	-	28.14	9.55	9:20	-	-	-	-	-	-	-	-	-	-	-	-	
RW-116S	03/19/2019	33.45	24.20	-	-	-	-	9.25	9:18	-	-	-	-	-	-	-	-	-	-	-	-	
RW-116S	04/02/2019	33.45	24.00	-	-	-	-	9.45	10:00	-	-	-	-	-	-	-	-	-	-	-	-	
RW-116S	04/22/2019	33.45	24.27	-	-	-	-	9.18	9:33	-	-	-	-	-	-	-	-	-	-	-	-	
RW-116S	05/06/2019	33.45	23.74	-	-	-	-	9.71	9:35	-	-	-	-	-	-	-	-	-	-	-	-	
RW-116S	05/20/2019	33.45	23.52	-	-	-	-	9.93	11:40	-	-	-	-	-	-	-	-	-	-	-	-	
RW-116S	05/23/2019	33.45	23.51	-	-	-	-	9.94	9:03	-	-	-	-	-	-	-	-	-	-	-	6,300	
RW-116S	06/04/2019	33.45	24.37	-	-	-	-	9.08	10:04	-	-	-	-	-	-	-	-	-	-	-	-	
RW-116S	06/18/2019	33.45	24.44	-	-	-	-	9.01	10:10	-	-	-	-	-	-	-	-	-	-	-	-	
RW-117S	07/08/2015	31.81	22.53	-	-	-	-	9.28	11:08	-	-	-	-	-	-	-	-	-	-	-	-	
RW-117S	07/13/2015	31.81	22.27	-	-	-	24.25	9.54	9:22	-	-	-	-	-	-	-	-	-	-	-	-	
RW-117S	07/20/2015	31.81	21.97	-	-	-	-	9.84	9:07	-	-	-	-	-	-	-	-	-	-	-	-	
RW-117S	07/28/2015	31.81	21.86	-	-	-	24.34	9.95	9:30	-	-	-	-	-	-	-	-	-	-	-	-	
RW-117S	08/04/2015	31.81	21.94	-	-	-	24.23	9.87	13:15	-	-	-	-	-	-	-	-	-	-	-	-	
RW-117S	08/05/2015	31.81	21.96	-	-	-	24.27	9.85	9:20	-	-	-	-	-	-	-	-	-	-	-	6,600	
RW-117S	08/11/2015	31.81	22.06	-	-	-	24.30	9.75	10:28	-	-	-	-	-	-	-	-	-	-	-	-	
RW-117S	08/18/2015	31.81	22.16	-	-	-	-	9.65	10:10	-	-	-	-	-	-	-	-	-	-	-	-	
RW-117S	08/24/2015	31.81	22.25	-	-	-	-	9.56	10:13	-	-	-	-	-	-	-	-	-	-	-	-	
RW-117S	09/02/2015	31.81	22.40	-	-	-	24.30	9.41	10:10	-	-	-	-	-	-	-	-	-	-	-	-	
RW-117S	09/09/2015	31.81	22.51	22.51	TRACE	TRACE	24.31	9.30	10:10	-	-	-	-	-	-	-	-	-	-	-	-	
RW-117S	09/17/2015	31.81	22.61	-	-	-	24.31	9.20	10:12	-	-	-	-	-	-	-	-	-	-	-	-	
RW-117S	09/23/2015	31.81	22.61	-	-	-	-	9.20	10:31	-	-	-	-	-	-	-	-	-	-	-	-	
RW-117S	09/28/2015	31.81	22.66	-	-	-	24.29	9.15	9:18	-	-	-	-	-	-	-	-	-	-	-	-	
RW-117S	10/05/2015	31.81	22.76	-	-	-	24.30	9.05	9:34	-	-	-	-	-	-	-	-	-	-	-	-	

Table 3

HISTORICAL GROUNDWATER MONITORING AND ANALYTICAL DATA SUMMARY

Potomac River Generating Station
1400 North Royal St
Alexandria, VA

Well ID	Date	Top of Casing (ft)	Depth to Water (DTW) (ft)	Depth to LNAPL (ft)	LNAPL Thickness (ft)	Volume of LNAPL Recovered (gal)	Depth to Bottom (DTB) - Measured Depth (ft)	Groundwater Elevation (ft)	Gauging Time	Benzene (µg/L)	Toluene (µg/L)	Ethylbenzene (µg/L)	Xylenes, Total (µg/L)	Methyl tert-butyl ether (µg/L)	tert-Butyl alcohol (µg/L)	1,2-Dibromoethane (µg/L)	1,2-Dichloroethane (µg/L)	Naphthalene (µg/L)	TPH-GRO (µg/L)	TPH-DRO - Silica Gel (µg/L)	TPH-DRO (µg/L)	Comments
RW-117S	11/10/2015	31.81	25.29	-	-	-	-	6.52	12:59	-	-	-	-	-	-	-	-	-	-	-	-	
RW-117S	12/01/2015	33.73	25.72	-	-	-	26.13	8.01	11:16	-	-	-	-	-	-	-	-	-	-	-	13,000	
RW-117S	01/27/2016	33.73	26.06	-	-	-	-	7.67	10:25	-	-	-	-	-	-	-	-	-	-	-	-	
RW-117S	02/15/2016	33.73	26.05	-	-	-	-	7.68	10:07	-	-	-	-	-	-	-	-	-	-	-	-	
RW-117S	03/14/2016	33.73	26.06	-	-	-	26.09	7.67	11:05	-	-	-	-	-	-	-	-	-	-	-	-	
RW-117S	04/21/2016	33.73	25.74	-	-	-	26.07	7.99	11:38	-	-	-	-	-	-	-	-	-	-	-	-	
RW-117S	04/27/2016	33.73	25.75	-	-	-	26.08	7.98	10:14	-	-	-	-	-	-	-	-	-	-	-	-	
RW-117S	05/05/2016	33.73	25.79	-	-	-	26.05	7.94	12:56	-	-	-	-	-	-	-	-	-	-	-	-	
RW-117S	05/23/2016	33.73	25.70	-	-	-	26.05	8.03	11:16	-	-	-	-	-	-	-	-	-	-	-	-	
RW-117S	05/24/2016	33.73	DRY	-	-	-	26.07	DRY	-	-	-	-	-	-	-	-	-	-	-	-	-	
RW-117S	06/21/2016	33.73	25.70	-	-	-	-	8.03	10:33	-	-	-	-	-	-	-	-	-	-	-	-	
RW-117S	07/21/2016	33.73	25.67	-	-	-	-	8.06	10:12	-	-	-	-	-	-	-	-	-	-	-	-	
RW-117S	08/24/2016	33.73	DRY	-	-	-	26.08	DRY	11:15	-	-	-	-	-	-	-	-	-	-	-	-	
RW-117S	08/25/2016	33.73	25.52	-	-	-	26.08	8.21	-	-	-	-	-	-	-	-	-	-	-	-	-	DRY
RW-117S	08/30/2016	33.73	25.97	-	-	-	26.77	7.76	11:10	-	-	-	-	-	-	-	-	-	-	-	4,400	
RW-117S	09/22/2016	33.73	25.71	-	-	-	26.18	8.02	12:32	-	-	-	-	-	-	-	-	-	-	-	-	
RW-117S	10/20/2016	33.73	25.72	-	-	-	-	8.01	11:22	-	-	-	-	-	-	-	-	-	-	-	-	
RW-117S	11/28/2016	33.73	25.75	-	-	-	26.77	7.98	10:57	-	-	-	-	-	-	-	-	-	-	-	2,800	
RW-117S	12/22/2016	33.73	25.63	-	-	-	26.15	8.10	-	-	-	-	-	-	-	-	-	-	-	-	-	
RW-117S	01/30/2017	33.73	25.72	-	-	-	26.15	8.01	10:21	-	-	-	-	-	-	-	-	-	-	-	-	
RW-117S	02/21/2017	33.73	25.71	-	-	-	26.13	8.02	10:07	-	-	-	-	-	-	-	-	-	-	-	4,300	
RW-117S	03/29/2017	33.16	DRY	-	-	-	25.67	-	12:33	-	-	-	-	-	-	-	-	-	-	-	-	
RW-117S	04/18/2017	33.16	DRY	-	-	-	25.67	-	11:40	-	-	-	-	-	-	-	-	-	-	-	-	
RW-117S	05/22/2017	33.16	DRY	-	-	-	25.64	-	10:30	-	-	-	-	-	-	-	-	-	-	-	-	Insufficient GW Vol.
RW-117S	06/22/2017	33.16	DRY	-	-	-	25.68	-	12:03	-	-	-	-	-	-	-	-	-	-	-	-	
RW-117S	07/19/2017	33.16	DRY	-	-	-	25.67	-	11:43	-	-	-	-	-	-	-	-	-	-	-	-	
RW-117S	08/21/2017	33.16	25.56	-	-	-	25.69	7.60	9:44	-	-	-	-	-	-	-	-	-	-	-	-	
RW-117S	08/28/2017	33.16	24.07	-	-	-	25.68	9.09	11:54	-	-	-	-	-	-	-	-	-	-	-	-	
RW-117S	08/31/2017	33.16	24.08	-	-	-	25.68	9.08	9:20	-	-	-	-	-	-	-	-	<0.66	-	3,260	39,200	
RW-117S	09/20/2017	33.16	24.15	-	-	-	-	9.01	10:29	-	-	-	-	-	-	-	-	-	-	-	-	
RW-117S	10/17/2017	33.16	24.47	-	-	-	-	8.69	11:50	-	-	-	-	-	-	-	-	-	-	-	-	
RW-117S	11/28/2017	33.16	25.78	-	-	-	25.69	7.38	14:30	-	-	-	-	-	-	-	-	-	-	-	-	Insufficient GW Vol.
RW-117S	12/19/2017	33.16	25.56	-	-	-	-	7.60	9:57	-	-	-	-	-	-	-	-	-	-	-	-	
RW-117S	01/26/2018	33.16	25.60	-	-	-	-	7.56	11:48	-	-	-	-	-	-	-	-	-	-	-	-	
RW-117S	02/20/2018	33.16	25.59	-	-	-	25.65	7.57	12:05	-	-	-	-	-	-	-	-	-	-	-	-	

Table 3

HISTORICAL GROUNDWATER MONITORING AND ANALYTICAL DATA SUMMARY

Potomac River Generating Station
1400 North Royal St
Alexandria, VA

Well ID	Date	Top of Casing (ft)	Depth to Water (DTW) (ft)	Depth to LNAPL (ft)	LNAPL Thickness (ft)	Volume of LNAPL Recovered (gal)	Depth to Bottom (DTB) - Measured Depth (ft)	Groundwater Elevation (ft)	Gauging Time	Benzene (µg/L)	Toluene (µg/L)	Ethylbenzene (µg/L)	Xylenes, Total (µg/L)	Methyl tert-butyl ether (µg/L)	tert-Butyl alcohol (µg/L)	1,2-Dibromoethane (µg/L)	1,2-Dichloroethane (µg/L)	Naphthalene (µg/L)	TPH-GRO (µg/L)	TPH-DRO - Silica Gel (µg/L)	TPH-DRO (µg/L)	Comments
RW-117S	02/21/2018	33.16	25.60	-	-	-	25.66	7.56	11:30	-	-	-	-	-	-	-	-	-	-	-	-	Insufficient GW Vol.
RW-117S	03/06/2018	33.16	25.62	-	-	-	-	7.54	11:32	-	-	-	-	-	-	-	-	-	-	-	-	
RW-117S	03/29/2018	33.16	25.62	-	-	-	-	7.54	9:27	-	-	-	-	-	-	-	-	-	-	-	-	
RW-117S	04/11/2018	33.16	25.63	-	-	-	-	7.53	8:57	-	-	-	-	-	-	-	-	-	-	-	-	
RW-117S	04/23/2018	33.16	25.63	-	-	-	-	7.53	9:05	-	-	-	-	-	-	-	-	-	-	-	-	
RW-117S	05/03/2018	33.16	25.64	-	-	-	-	7.52	9:25	-	-	-	-	-	-	-	-	-	-	-	-	
RW-117S	05/03/2018	32.31	24.15	-	-	-	-	8.16	-	-	-	-	-	-	-	-	-	-	-	-	-	
RW-117S	05/21/2018	32.31	DRY	-	-	-	24.22	-	10:04	-	-	-	-	-	-	-	-	-	-	-	-	Insufficient GW Vol.
RW-117S	06/12/2018	32.31	22.95	-	-	-	-	9.36	10:18	-	-	-	-	-	-	-	-	-	-	-	-	
RW-117S	06/26/2018	32.31	22.61	-	-	-	24.08	9.70	9:56	-	-	-	-	-	-	-	-	-	-	-	-	
RW-117S	07/02/2018	32.31	22.53	-	-	-	-	9.78	10:13	-	-	-	-	-	-	-	-	-	-	-	-	
RW-117S	07/17/2018	32.31	22.59	-	-	-	-	9.72	10:10	-	-	-	-	-	-	-	-	-	-	-	-	
RW-117S	07/30/2018	32.31	22.07	-	-	-	-	10.24	10:50	-	-	-	-	-	-	-	-	-	-	-	-	
RW-117S	08/09/2018	32.31	21.90	-	-	-	-	10.41	-	-	-	-	-	-	-	-	-	-	-	-	-	
RW-117S	08/13/2018	32.31	21.80	-	-	-	24.18	10.51	11:47	-	-	-	-	-	-	-	-	-	-	-	-	
RW-117S	08/14/2018	32.31	21.85	-	-	-	26.09	10.46	12:09	-	-	-	-	-	-	-	-	-	-	-	31,000	
RW-117S	09/04/2018	32.31	21.69	-	-	-	-	10.62	10:21	-	-	-	-	-	-	-	-	-	-	-	-	
RW-117S	09/25/2018	32.31	24.39	-	-	-	-	-	13:26	-	-	-	-	-	-	-	-	-	-	-	-	See Notes
RW-117S	10/02/2018	32.31	22.82	-	-	-	25.37	-	10:35	-	-	-	-	-	-	-	-	-	-	-	-	See Notes
RW-117S	10/24/2018	32.31	24.70	-	-	-	25.37	-	9:54	-	-	-	-	-	-	-	-	-	-	-	-	See Notes
RW-117S	11/12/2018	33.31	22.90	-	-	-	-	10.41	10:22	-	-	-	-	-	-	-	-	-	-	-	4,900	
RW-117S	11/27/2018	33.31	22.62	-	-	-	-	10.69	9:53	-	-	-	-	-	-	-	-	-	-	-	-	
RW-117S	12/11/2018	33.31	22.80	-	-	-	-	10.51	10:02	-	-	-	-	-	-	-	-	-	-	-	-	
RW-117S	12/27/2018	33.31	22.67	-	-	-	-	10.64	9:41	-	-	-	-	-	-	-	-	-	-	-	-	
RW-117S	01/10/2019	33.31	22.78	-	-	-	-	10.53	9:39	-	-	-	-	-	-	-	-	-	-	-	-	
RW-117S	01/24/2019	33.31	25.30	-	-	-	-	8.01	14:10	-	-	-	-	-	-	-	-	-	-	-	-	
RW-117S	02/11/2019	33.31	23.12	-	-	-	25.37	10.19	12:14	-	-	-	-	-	-	-	-	-	-	-	-	
RW-117S	02/13/2019	33.31	23.11	-	-	-	-	10.20	12:04	-	-	-	-	-	-	-	-	-	-	-	2,400	
RW-117S	02/21/2019	33.31	23.21	-	-	-	-	10.10	10:00	-	-	-	-	-	-	-	-	-	-	-	-	
RW-117S	03/07/2019	33.31	23.23	-	-	-	-	10.08	9:36	-	-	-	-	-	-	-	-	-	-	-	-	
RW-117S	03/19/2019	33.31	23.47	-	-	-	-	9.84	9:37	-	-	-	-	-	-	-	-	-	-	-	-	
RW-117S	04/02/2019	33.31	23.19	-	-	-	-	10.12	10:15	-	-	-	-	-	-	-	-	-	-	-	-	
RW-117S	04/22/2019	33.31	23.38	-	-	-	-	9.93	9:46	-	-	-	-	-	-	-	-	-	-	-	-	
RW-117S	05/06/2019	33.31	23.63	-	-	-	-	9.68	9:31	-	-	-	-	-	-	-	-	-	-	-	-	
RW-117S	05/20/2019	33.31	23.35	-	-	-	-	9.96	11:35	-	-	-	-	-	-	-	-	-	-	-	-	

Table 3

HISTORICAL GROUNDWATER MONITORING AND ANALYTICAL DATA SUMMARY

Potomac River Generating Station
1400 North Royal St
Alexandria, VA

Well ID	Date	Top of Casing (ft)	Depth to Water (DTW) (ft)	Depth to LNAPL (ft)	LNAPL Thickness (ft)	Volume of LNAPL Recovered (gal)	Depth to Bottom (DTB) - Measured Depth (ft)	Groundwater Elevation (ft)	Gauging Time	Benzene (µg/L)	Toluene (µg/L)	Ethylbenzene (µg/L)	Xylenes, Total (µg/L)	Methyl tert-butyl ether (µg/L)	tert-Butyl alcohol (µg/L)	1,2-Dibromoethane (µg/L)	1,2-Dichloroethane (µg/L)	Naphthalene (µg/L)	TPH-GRO (µg/L)	TPH-DRO - Silica Gel (µg/L)	TPH-DRO (µg/L)	Comments
RW-117S	05/22/2019	33.31	23.35	-	-	-	-	9.96	12:10	-	-	-	-	-	-	-	-	-	-	-	3,400	
RW-117S	06/04/2019	33.31	23.64	-	-	-	-	9.67	10:22	-	-	-	-	-	-	-	-	-	-	-	-	
RW-117S	06/18/2019	33.31	23.78	-	-	-	-	9.53	9:55	-	-	-	-	-	-	-	-	-	-	-	-	
RW-118S	07/08/2015	31.09	21.79	-	-	-	-	9.30	11:03	-	-	-	-	-	-	-	-	-	-	-	-	
RW-118S	07/13/2015	31.09	21.64	-	-	-	24.90	9.45	9:20	-	-	-	-	-	-	-	-	-	-	-	-	
RW-118S	07/20/2015	31.09	21.27	-	-	-	-	9.82	9:04	-	-	-	-	-	-	-	-	-	-	-	-	
RW-118S	07/28/2015	31.09	21.22	-	-	-	25.00	9.87	9:39	-	-	-	-	-	-	-	-	-	-	-	-	
RW-118S	08/04/2015	31.09	21.28	-	-	-	24.93	9.81	13:18	-	-	-	-	-	-	-	-	-	-	-	-	
RW-118S	08/05/2015	31.09	NR	-	-	-	-	-	-	-	-	-	-	-	-	-	-	-	-	-	8,200	
RW-118S	08/11/2015	31.09	21.44	-	-	-	24.96	9.65	10:33	-	-	-	-	-	-	-	-	-	-	-	-	
RW-118S	08/18/2015	31.09	21.52	-	-	-	-	9.57	10:07	-	-	-	-	-	-	-	-	-	-	-	-	
RW-118S	08/24/2015	31.09	21.62	-	-	-	-	9.47	10:10	-	-	-	-	-	-	-	-	-	-	-	-	
RW-118S	09/02/2015	31.09	21.76	-	-	-	24.97	9.33	10:13	-	-	-	-	-	-	-	-	-	-	-	-	
RW-118S	09/09/2015	31.09	21.56	-	-	-	24.95	9.53	10:07	-	-	-	-	-	-	-	-	-	-	-	-	
RW-118S	09/17/2015	31.09	21.96	-	-	-	25.01	9.13	10:10	-	-	-	-	-	-	-	-	-	-	-	-	
RW-118S	09/23/2015	31.09	21.97	-	-	-	-	9.12	10:28	-	-	-	-	-	-	-	-	-	-	-	-	
RW-118S	09/28/2015	31.09	22.03	-	-	-	24.95	9.06	9:16	-	-	-	-	-	-	-	-	-	-	-	-	
RW-118S	10/05/2015	31.09	22.68	-	-	-	25.00	8.41	12:20	-	-	-	-	-	-	-	-	-	-	-	-	
RW-118S	11/10/2015	31.09	22.35	-	-	-	-	8.74	12:55	-	-	-	-	-	-	-	-	-	-	-	-	
RW-118S	12/01/2015	31.24	22.84	-	-	-	25.08	8.40	13:09	-	-	-	-	-	-	-	-	-	-	-	-	
RW-118S	12/02/2015	31.24	NR	-	-	-	-	-	-	-	-	-	-	-	-	-	-	-	-	-	11,000	
RW-118S	01/27/2016	31.24	24.02	-	-	-	-	7.22	10:19	-	-	-	-	-	-	-	-	-	-	-	-	
RW-118S	02/15/2016	31.24	22.23	-	-	-	-	9.01	9:50	-	-	-	-	-	-	-	-	-	-	-	-	
RW-118S	03/14/2016	31.24	22.26	-	-	-	25.15	8.98	9:05	-	-	-	-	-	-	-	-	-	-	-	8,200	
RW-118S	04/21/2016	31.24	23.85	-	-	-	25.10	7.39	12:06	-	-	-	-	-	-	-	-	-	-	-	1,100	
RW-118S	05/23/2016	31.24	23.95	-	-	-	25.15	7.29	11:50	-	-	-	-	-	-	-	-	-	-	-	-	
RW-118S	05/24/2016	31.24	23.88	-	-	-	25.10	7.36	11:35	-	-	-	-	-	-	-	-	-	-	-	1,600	
RW-118S	06/21/2016	31.24	23.95	-	-	-	-	7.29	10:30	-	-	-	-	-	-	-	-	-	-	-	-	
RW-118S	07/21/2016	31.24	23.92	-	-	-	-	7.32	10:08	-	-	-	-	-	-	-	-	-	-	-	-	
RW-118S	08/24/2016	31.24	23.91	-	-	-	25.11	7.33	12:05	-	-	-	-	-	-	-	-	-	-	-	750	
RW-118S	08/25/2016	31.24	23.94	-	-	-	-	7.30	13:30	-	-	-	-	-	-	-	-	-	-	-	-	
RW-118S	09/22/2016	31.24	23.94	-	-	-	25.17	7.30	12:28	-	-	-	-	-	-	-	-	-	-	-	-	
RW-118S	10/20/2016	31.24	23.97	-	-	-	-	7.27	11:18	-	-	-	-	-	-	-	-	-	-	-	-	
RW-118S	11/28/2016	31.24	23.95	-	-	-	25.24	7.29	10:38	-	-	-	-	-	-	-	-	-	-	-	-	
RW-118S	11/29/2016	31.24	24.00	-	-	-	25.15	7.24	-	-	-	-	-	-	-	-	-	-	-	-	2,000	

Table 3

HISTORICAL GROUNDWATER MONITORING AND ANALYTICAL DATA SUMMARY

Potomac River Generating Station
1400 North Royal St
Alexandria, VA

Well ID	Date	Top of Casing (ft)	Depth to Water (DTW) (ft)	Depth to LNAPL (ft)	LNAPL Thickness (ft)	Volume of LNAPL Recovered (gal)	Depth to Bottom (DTB) - Measured Depth (ft)	Groundwater Elevation (ft)	Gauging Time	Benzene (µg/L)	Toluene (µg/L)	Ethylbenzene (µg/L)	Xylenes, Total (µg/L)	Methyl tert-butyl ether (µg/L)	tert-Butyl alcohol (µg/L)	1,2-Dibromoethane (µg/L)	1,2-Dichloroethane (µg/L)	Naphthalene (µg/L)	TPH-GRO (µg/L)	TPH-DRO - Silica Gel (µg/L)	TPH-DRO (µg/L)	Comments
RW-118S	12/22/2016	31.24	24.33	-	-	-	25.17	6.91	-	-	-	-	-	-	-	-	-	-	-	-	-	
RW-118S	01/30/2017	31.24	24.74	-	-	-	25.20	6.50	10:16	-	-	-	-	-	-	-	-	-	-	-	-	
RW-118S	02/21/2017	31.24	24.41	-	-	-	25.10	6.83	11:35	-	-	-	-	-	-	-	-	-	-	-	-	
RW-118S	02/22/2017	31.24	24.41	-	-	-	-	6.83	10:04	-	-	-	-	-	-	-	-	-	-	-	2,200	
RW-118S	03/29/2017	30.81	23.95	-	-	-	24.23	6.86	12:30	-	-	-	-	-	-	-	-	-	-	-	-	
RW-118S	05/22/2017	30.81	24.10	-	-	-	24.20	6.71	10:44	-	-	-	-	-	-	-	-	-	-	-	-	Insufficient GW Vol.
RW-118S	08/28/2017	30.81	21.11	-	-	-	24.19	9.70	12:05	-	-	-	-	-	-	-	-	-	-	-	-	
RW-118S	08/29/2017	30.81	21.16	-	-	-	24.27	9.65	13:40	-	-	-	-	-	-	-	-	<0.66	-	1,960	31,300	
RW-118S	11/28/2017	30.81	22.63	-	-	-	24.19	8.18	14:40	-	-	-	-	-	-	-	-	-	-	-	-	
RW-118S	11/30/2017	30.81	22.76	-	-	-	24.25	8.05	12:50	-	-	-	-	-	-	-	-	-	-	21,000	19,100	
RW-118S	02/20/2018	30.81	21.23	-	-	-	24.19	9.58	11:55	-	-	-	-	-	-	-	-	-	-	913	25,500	
RW-118S	05/21/2018	30.81	20.98	-	-	-	24.22	9.83	11:34	-	-	-	-	-	-	-	-	-	-	-	-	
RW-118S	05/22/2018	30.81	20.99	-	-	-	24.22	9.82	9:51	-	-	-	-	-	-	-	-	-	-	-	16,100	
RW-118S	08/13/2018	30.81	23.22	-	-	-	26.25	7.59	9:55	-	-	-	-	-	-	-	-	-	-	-	-	
RW-118S	08/14/2018	30.81	20.47	-	-	-	25.04	10.34	12:17	-	-	-	-	-	-	-	-	-	-	-	6,600	
RW-118S	11/12/2018	30.81	20.49	-	-	-	24.20	10.32	9:49	-	-	-	-	-	-	-	-	-	-	-	-	
RW-118S	11/13/2018	30.81	20.42	-	-	-	24.20	10.39	14:00	-	-	-	-	-	-	-	-	-	-	-	7,100	
RW-118S	02/11/2019	30.81	20.68	-	-	-	24.80	10.13	10:00	-	-	-	-	-	-	-	-	-	-	-	-	
RW-118S	02/13/2019	30.81	20.67	-	-	-	24.64	10.14	10:39	-	-	-	-	-	-	-	-	-	-	-	3,100	
RW-118S	05/20/2019	30.81	NR	-	-	-	24.83	-	10:09	-	-	-	-	-	-	-	-	-	-	-	-	
RW-118S	05/22/2019	30.81	20.90	-	-	-	24.25	9.91	11:20	-	-	-	-	-		-	-	-	-	-	5,100	
RW-119S	07/08/2015	30.38	21.80	-	-	-	-	8.58	11:46	-	-	-	-	-	-	-	-	-	-	-	-	
RW-119S	07/13/2015	30.38	21.83	-	-	-	26.15	8.55	9:32	-	-	-	-	-	-	-	-	-	-	-	-	
RW-119S	07/20/2015	30.38	21.53	-	-	-	-	8.85	9:34	-	-	-	-	-	-	-	-	-	-	-	-	
RW-119S	07/28/2015	30.38	21.51	-	-	-	26.25	8.87	9:48	-	-	-	-	-	-	-	-	-	-	-	-	
RW-119S	08/04/2015	30.38	21.50	-	-	-	26.15	8.88	10:37	-	-	-	-	-	-	-	-	-	-	-	-	
RW-119S	08/05/2015	30.38	NR	-	-	-	-	-	-	-	-	-	-	-	-	-	-	-	-	-	2,700	
RW-119S	08/11/2015	30.38	21.53	-	-	-	26.15	8.85	9:53	-	-	-	-	-	-	-	-	-	-	-	-	
RW-119S	08/18/2015	30.38	21.73	-	-	-	-	8.65	10:33	-	-	-	-	-	-	-	-	-	-	-	-	
RW-119S	08/24/2015	30.38	21.82	-	-	-	-	8.56	10:40	-	-	-	-	-	-	-	-	-	-	-	-	
RW-119S	09/02/2015	30.38	22.01	-	-	-	26.17	8.37	9:38	-	-	-	-	-	-	-	-	-	-	-	-	
RW-119S	09/09/2015	30.38	22.09	-	-	-	26.20	8.29	10:17	-	-	-	-	-	-	-	-	-	-	-	-	
RW-119S	09/17/2015	30.38	22.34	-	-	-	26.21	8.04	10:22	-	-	-	-	-	-	-	-	-	-	-	-	
RW-119S	09/23/2015	30.38	22.35	-	-	-	-	8.03	10:49	-	-	-	-	-	-	-	-	-	-	-	-	
RW-119S	09/28/2015	30.38	22.32	-	-	-	26.20	8.06	9:33	-	-	-	-	-	-	-	-	-	-	-	-	

Table 3

HISTORICAL GROUNDWATER MONITORING AND ANALYTICAL DATA SUMMARY

Potomac River Generating Station
1400 North Royal St
Alexandria, VA

Well ID	Date	Top of Casing (ft)	Depth to Water (DTW) (ft)	Depth to LNAPL (ft)	LNAPL Thickness (ft)	Volume of LNAPL Recovered (gal)	Depth to Bottom (DTB) - Measured Depth (ft)	Groundwater Elevation (ft)	Gauging Time	Benzene (µg/L)	Toluene (µg/L)	Ethylbenzene (µg/L)	Xylenes, Total (µg/L)	Methyl tert-butyl ether (µg/L)	tert-Butyl alcohol (µg/L)	1,2-Dibromoethane (µg/L)	1,2-Dichloroethane (µg/L)	Naphthalene (µg/L)	TPH-GRO (µg/L)	TPH-DRO - Silica Gel (µg/L)	TPH-DRO (µg/L)	Comments
RW-119S	10/05/2015	30.38	22.45	-	-	-	26.20	7.93	12:04	-	-	-	-	-	-	-	-	-	-	-	-	
RW-119S	11/10/2015	30.38	25.50	-	-	-	-	4.88	13:09	-	-	-	-	-	-	-	-	-	-	-	-	
RW-119S	12/01/2015	33.33	25.65	-	-	-	29.02	7.68	13:03	-	-	-	-	-	-	-	-	-	-	-	-	
RW-119S	12/02/2015	33.33	NR	-	-	-	-	-	-	-	-	-	-	-	-	-	-	-	-	-	2,000	
RW-119S	01/27/2016	33.33	25.63	-	-	-	-	7.70	9:50	-	-	-	-	-	-	-	-	-	-	-	-	
RW-119S	02/15/2016	33.33	26.89	-	-	-	-	6.44	9:36	-	-	-	-	-	-	-	-	-	-	-	-	
RW-119S	03/14/2016	33.33	25.85	-	-	-	29.20	7.48	9:28	-	-	-	-	-	-	-	-	-	-	-	4,400	
RW-119S	04/21/2016	33.33	25.40	-	-	-	29.17	7.93	11:03	-	-	-	-	-	-	-	-	-	-	-	3,300	
RW-119S	05/23/2016	33.33	26.20	-	-	-	29.18	7.13	11:30	-	-	-	-	-	-	-	-	-	-	-	-	
RW-119S	05/24/2016	33.33	25.05	-	-	-	29.50	8.28	9:10	-	-	-	-	-	-	-	-	-	-	-	2,100	
RW-119S	06/21/2016	33.33	26.28	-	-	-	-	7.05	11:13	-	-	-	-	-	-	-	-	-	-	-	-	
RW-119S	07/21/2016	33.33	26.24	-	-	-	-	7.09	10:35	-	-	-	-	-	-	-	-	-	-	-	-	
RW-119S	08/24/2016	33.33	26.30	-	-	-	29.70	7.03	12:00	-	-	-	-	-	-	-	-	-	-	-	-	
RW-119S	08/25/2016	33.33	24.82	-	-	-	-	8.51	9:40	-	-	-	-	-	-	-	-	-	-	-	1,200	
RW-119S	09/22/2016	33.33	26.28	-	-	-	29.28	7.05	12:44	-	-	-	-	-	-	-	-	-	-	-	-	
RW-119S	10/20/2016	33.33	26.24	-	-	-	-	7.09	11:40	-	-	-	-	-	-	-	-	-	-	-	-	
RW-119S	11/28/2016	33.33	NR	-	-	-	-	-	11:06	-	-	-	-	-	-	-	-	-	-	-	-	Obstruction at 12.63 ft during gauging
RW-119S	11/29/2016	33.33	26.31	-	-	-	28.96	7.02	-	-	-	-	-	-	-	-	-	-	-	-	24,000	
RW-119S	12/22/2016	33.33	26.30	-	-	-	28.95	7.03	-	-	-	-	-	-	-	-	-	-	-	-	-	
RW-119S	01/30/2017	33.33	26.35	-	-	-	29.05	6.98	9:55	-	-	-	-	-	-	-	-	-	-	-	-	
RW-119S	02/21/2017	33.33	26.30	-	-	-	28.90	7.03	10:00	-	-	-	-	-	-	-	-	-	-	-	4,200	
RW-119S	03/29/2017	33.28	26.14	-	-	-	28.95	7.14	12:53	-	-	-	-	-	-	-	-	-	-	-	-	
RW-119S	04/18/2017	33.28	26.20	-	-	-	28.98	7.08	11:23	-	-	-	-	-	-	-	-	-	-	-	-	
RW-119S	05/22/2017	33.28	24.21	-	-	-	28.95	9.07	10:16	-	-	-	-	-	-	-	-	-	-	-	-	
RW-119S	05/23/2017	33.28	21.50	-	-	-	28.95	11.78	10:05	-	-	-	-	-	-	-	-	-	-	-	18,500	
RW-119S	06/22/2017	33.28	26.19	-	-	-	28.98	7.09	11:33	-	-	-	-	-	-	-	-	-	-	-	-	
RW-119S	07/19/2017	33.28	26.23	-	-	-	29.15	7.05	11:19	-	-	-	-	-	-	-	-	-	-	-	-	
RW-119S	08/21/2017	33.28	23.20	-	-	-	28.90	10.08	9:09	-	-	-	-	-	-	-	-	-	-	-	-	
RW-119S	08/28/2017	33.28	23.60	-	-	-	28.90	9.68	10:41	-	-	-	-	-	-	-	-	<2.0	-	1,410	17,500	
RW-119S	09/20/2017	33.28	24.42	-	-	-	-	8.86	9:46	-	-	-	-	-	-	-	-	-	-	-	-	
RW-119S	10/17/2017	33.28	25.02	-	-	-	-	8.26	11:08	-	-	-	-	-	-	-	-	-	-	-	-	
RW-119S	11/28/2017	33.28	24.96	-	-	-	28.97	8.32	13:22	-	-	-	-	-	-	-	-	-	-	-	-	
RW-119S	11/29/2017	33.28	25.11	-	-	-	28.83	8.17	11:07	-	-	-	-	-	-	-	-	-	-	9210	11,400	
RW-119S	12/19/2017	33.28	25.30	-	-	-	-	7.98	10:14	-	-	-	-	-	-	-	-	-	-	-	-	

Table 3

HISTORICAL GROUNDWATER MONITORING AND ANALYTICAL DATA SUMMARY

Potomac River Generating Station
1400 North Royal St
Alexandria, VA

Well ID	Date	Top of Casing (ft)	Depth to Water (DTW) (ft)	Depth to LNAPL (ft)	LNAPL Thickness (ft)	Volume of LNAPL Recovered (gal)	Depth to Bottom (DTB) - Measured Depth (ft)	Groundwater Elevation (ft)	Gauging Time	Benzene (µg/L)	Toluene (µg/L)	Ethylbenzene (µg/L)	Xylenes, Total (µg/L)	Methyl tert-butyl ether (µg/L)	tert-Butyl alcohol (µg/L)	1,2-Dibromoethane (µg/L)	1,2-Dichloroethane (µg/L)	Naphthalene (µg/L)	TPH-GRO (µg/L)	TPH-DRO - Silica Gel (µg/L)	TPH-DRO (µg/L)	Comments
RW-119S	01/26/2018	33.28	25.98	-	-	-	-	7.30	11:28	-	-	-	-	-	-	-	-	-	-	-	-	
RW-119S	02/20/2018	33.28	24.82	-	-	-	28.90	8.46	11:45	-	-	-	-	-	-	-	-	-	-	4020	5,130	
RW-119S	03/06/2018	33.28	26.06	-	-	-	-	7.22	11:47	-	-	-	-	-	-	-	-	-	-	-	-	
RW-119S	03/29/2018	33.28	25.43	-	-	-	-	7.85	10:03	-	-	-	-	-	-	-	-	-	-	-	-	
RW-119S	04/11/2018	33.28	25.77	-	-	-	-	7.51	11:16	-	-	-	-	-	-	-	-	-	-	-	-	
RW-119S	04/23/2018	33.28	25.48	-	-	-	-	7.80	9:52	-	-	-	-	-	-	-	-	-	-	-	-	
RW-119S	05/03/2018	33.28	25.87	-	-	-	-	7.41	9:37	-	-	-	-	-	-	-	-	-	-	-	-	
RW-119S	05/03/2018	30.53	23.15	-	-	-	-	7.38	-	-	-	-	-	-	-	-	-	-	-	-	-	
RW-119S	05/21/2018	30.53	21.16	-	-	-	25.98	9.37	11:39	-	-	-	-	-	-	-	-	-	-	-	8,700	
RW-119S	06/12/2018	30.53	22.13	-	-	-	-	8.40	10:14	-	-	-	-	-	-	-	-	-	-	-	-	
RW-119S	06/26/2018	30.53	21.98	-	-	-	26.12	8.55	9:30	-	-	-	-	-	-	-	-	-	-	-	-	
RW-119S	07/02/2018	30.53	22.04	-	-	-	-	8.49	10:13	-	-	-	-	-	-	-	-	-	-	-	-	
RW-119S	07/17/2018	30.53	22.03	-	-	-	-	8.50	9:28	-	-	-	-	-	-	-	-	-	-	-	-	
RW-119S	07/30/2018	30.53	19.84	-	-	-	-	10.69	9:59	-	-	-	-	-	-	-	-	-	-	-	-	
RW-119S	08/09/2018	30.53	20.28	-	-	-	-	10.25	-	-	-	-	-	-	-	-	-	-	-	-	-	
RW-119S	08/13/2018	30.53	20.37	-	-	-	26.03	10.16	11:58	-	-	-	-	-	-	-	-	-	-	-	-	
RW-119S	08/14/2018	30.53	20.35	-	-	-	27.82	10.18	13:37	-	-	-	-	-	-	-	-	-	-	-	5,800	
RW-119S	09/04/2018	30.53	19.51	-	-	-	-	11.02	9:37	-	-	-	-	-	-	-	-	-	-	-	-	
RW-119S	09/25/2018	30.53	20.29	-	-	-	-	10.24	13:00	-	-	-	-	-	-	-	-	-	-	-	-	
RW-119S	10/02/2018	30.53	20.27	-	-	-	-	10.26	11:40	-	-	-	-	-	-	-	-	-	-	-	-	
RW-119S	10/24/2018	30.53	21.61	-	-	-	-	8.92	9:45	-	-	-	-	-	-	-	-	-	-	-	-	
RW-119S	11/12/2018	30.53	19.90	-	-	-	26.00	10.63	9:52	-	-	-	-	-	-	-	-	-	-	-	-	
RW-119S	11/13/2018	30.53	19.90	-	-	-	26.00	10.63	14:04	-	-	-	-	-	-	-	-	-	-	-	4,800	
RW-119S	11/27/2018	30.53	19.48	-	-	-	-	11.05	10:12	-	-	-	-	-	-	-	-	-	-	-	-	
RW-119S	12/11/2018	30.53	20.85	-	-	-	-	9.68	11:30	-	-	-	-	-	-	-	-	-	-	-	-	
RW-119S	12/27/2018	30.53	20.01	-	-	-	-	10.52	9:55	-	-	-	-	-	-	-	-	-	-	-	-	
RW-119S	01/10/2019	30.53	20.20	-	-	-	-	10.33	9:52	-	-	-	-	-	-	-	-	-	-	-	-	
RW-119S	01/24/2019	30.53	21.28	-	-	-	-	9.25	9:07	-	-	-	-	-	-	-	-	-	-	-	-	
RW-119S	02/11/2019	30.53	20.70	-	-	-	26.06	9.83	10:03	-	-	-	-	-	-	-	-	-	-	-	-	
RW-119S	02/12/2019	30.53	20.70	-	-	-	-	9.83	11:50	-	-	-	-	-	-	-	-	-	-	-	690	
RW-119S	02/21/2019	30.53	20.79	-	-	-	26.07	9.74	9:32	-	-	-	-	-	-	-	-	-	-	-	-	
RW-119S	03/07/2019	30.53	21.16	-	-	-	-	9.37	11:30	-	-	-	-	-	-	-	-	-	-	-	-	
RW-119S	03/19/2019	30.53	22.30	-	-	-	-	8.23	13:10	-	-	-	-	-	-	-	-	-	-	-	-	
RW-119S	04/02/2019	30.53	20.44	-	-	-	-	10.09	9:15	-	-	-	-	-	-	-	-	-	-	-	-	
RW-119S	04/22/2019	30.53	20.92	-	-	-	-	9.61	9:46	-	-	-	-	-	-	-	-	-	-	-	-	

Table 3

HISTORICAL GROUNDWATER MONITORING AND ANALYTICAL DATA SUMMARY

Potomac River Generating Station
1400 North Royal St
Alexandria, VA

Well ID	Date	Top of Casing (ft)	Depth to Water (DTW) (ft)	Depth to LNAPL (ft)	LNAPL Thickness (ft)	Volume of LNAPL Recovered (gal)	Depth to Bottom (DTB) - Measured Depth (ft)	Groundwater Elevation (ft)	Gauging Time	Benzene (µg/L)	Toluene (µg/L)	Ethylbenzene (µg/L)	Xylenes, Total (µg/L)	Methyl tert-butyl ether (µg/L)	tert-Butyl alcohol (µg/L)	1,2-Dibromoethane (µg/L)	1,2-Dichloroethane (µg/L)	Naphthalene (µg/L)	TPH-GRO (µg/L)	TPH-DRO - Silica Gel (µg/L)	TPH-DRO (µg/L)	Comments
RW-119S	05/06/2019	30.53	20.88	-	-	-	-	9.65	9:46	-	-	-	-	-	-	-	-	-	-	-	-	
RW-119S	05/20/2019	30.53	21.03	-	-	-	26.92	9.50	10:06	-	-	-	-	-	-	-	-	-	-	-	-	
RW-119S	05/21/2019	30.53	21.05	-	-	-	26.18	9.48	10:33	-	-	-	-	-	-	-	-	-	-	-	2,100	
RW-119S	06/04/2019	30.53	21.87	-	-	-	-	8.66	9:46	-	-	-	-	-	-	-	-	-	-	-	-	
RW-119S	06/18/2019	30.53	21.47	-	-	-	-	9.06	9:15	-	-	-	-	-	-	-	-	-	-	-	-	
TW-01	12/16/2013	38.31	NR	-	-	-	-	-	-	14.3	ND	13.1	63.5	1.55	-	-	-	119	-	-	14,100	
TW-01	12/18/2013	38.31	31.38	-	-	-	-	6.93	-	-	-	-	-	-	-	-	-	-	-	-	-	
TW-01	01/08/2014	38.31	31.80	31.79	0.01	-	-	6.52	-	-	-	-	-	-	-	-	-	-	-	-	-	
TW-01	03/07/2014	38.31	30.41	-	-	-	-	7.90	-	-	-	-	-	-	-	-	-	-	-	-	-	
TW-01	03/13/2014	38.31	31.13	-	-	-	-	7.18	-	-	-	-	-	-	-	-	-	-	-	-	-	
TW-01	03/20/2014	38.31	30.36	-	-	-	-	7.95	-	-	-	-	-	-	-	-	-	-	-	-	-	
TW-01	03/27/2014	38.31	31.22	-	-	-	-	7.09	-	-	-	-	-	-	-	-	-	-	-	-	-	
TW-01	04/03/2014	38.31	30.36	-	-	-	-	7.95	-	-	-	-	-	-	-	-	-	-	-	-	-	
TW-01	04/08/2014	38.31	30.21	-	-	-	-	8.10	-	-	-	-	-	-	-	-	-	-	-	-	-	
TW-01	04/17/2014	38.31	31.02	-	-	-	-	7.29	-	-	-	-	-	-	-	-	-	-	-	-	-	
TW-01	04/22/2014	38.31	30.18	-	-	-	-	8.13	-	-	-	-	-	-	-	-	-	-	-	-	-	
TW-01	04/29/2014	38.31	30.22	-	-	-	-	8.09	-	-	-	-	-	-	-	-	-	-	-	-	-	
TW-01	05/05/2014	38.31	30.29	-	-	-	-	8.02	-	-	-	-	-	-	-	-	-	-	-	-	-	
TW-01	05/12/2014	38.31	30.28	-	-	-	-	8.03	-	-	-	-	-	-	-	-	-	-	-	-	-	
TW-01	05/19/2014	38.31	30.16	-	-	-	-	8.15	-	-	-	-	-	-	-	-	-	-	-	-	-	
TW-01	06/02/2014	38.31	30.17	-	-	-	-	8.14	-	-	-	-	-	-	-	-	-	-	-	-	-	
TW-01	06/09/2014	38.31	30.08	-	-	-	-	8.23	-	-	-	-	-	-	-	-	-	-	-	-	-	
TW-01	06/16/2014	38.31	30.23	-	-	-	-	8.08	-	-	-	-	-	-	-	-	-	-	-	-	-	
TW-01	06/23/2014	38.31	30.02	-	-	-	-	8.29	-	-	-	-	-	-	-	-	-	-	-	-	-	
TW-01	07/02/2014	38.31	29.98	-	-	-	-	8.33	-	-	-	-	-	-	-	-	-	-	-	-	-	
TW-01	07/07/2014	38.31	NR	-	-	-	-	-	-	-	-	-	-	-	-	-	-	-	-	-	27,400	
TW-01	07/14/2014	38.31	29.89	-	-	-	-	8.42	-	-	-	-	-	-	-	-	-	-	-	-	-	
TW-01	07/31/2014	38.31	30.26	-	-	-	34.50	8.05	-	-	-	-	-	-	-	-	-	-	-	-	-	
TW-01	08/01/2014	Overdrilled and replaced with MW-05																				
TW-02	12/16/2013	20.60	NR	-	-	-	-	-	-	<0.5	<0.5	<0.5	<0.5	0.791	-	-	-	ND	-	-	584	
TW-02	12/18/2013	20.60	15.52	-	-	-	-	5.08	-	-	-	-	-	-	-	-	-	-	-	-	-	
TW-02	01/08/2014	20.60	15.08	-	-	-	-	5.52	-	-	-	-	-	-	-	-	-	-	-	-	-	
TW-02	03/07/2014	20.60	14.81	-	-	-	-	5.79	-	-	-	-	-	-	-	-	-	-	-	-	-	
TW-02	03/13/2014	20.60	14.22	-	-	-	-	6.38	-	-	-	-	-	-	-	-	-	-	-	-	-	
TW-02	03/20/2014	20.60	13.39	-	-	-	-	7.21	-	-	-	-	-	-	-	-	-	-	-	-	-	

Table 3

HISTORICAL GROUNDWATER MONITORING AND ANALYTICAL DATA SUMMARY

Potomac River Generating Station
1400 North Royal St
Alexandria, VA

Well ID	Date	Top of Casing (ft)	Depth to Water (DTW) (ft)	Depth to LNAPL (ft)	LNAPL Thickness (ft)	Volume of LNAPL Recovered (gal)	Depth to Bottom (DTB) - Measured Depth (ft)	Groundwater Elevation (ft)	Gauging Time	Benzene (µg/L)	Toluene (µg/L)	Ethylbenzene (µg/L)	Xylenes, Total (µg/L)	Methyl tert-butyl ether (µg/L)	tert-Butyl alcohol (µg/L)	1,2-Dibromoethane (µg/L)	1,2-Dichloroethane (µg/L)	Naphthalene (µg/L)	TPH-GRO (µg/L)	TPH-DRO - Silica Gel (µg/L)	TPH-DRO (µg/L)	Comments
TW-02	03/27/2014	20.60	14.31	-	-	-	-	6.29	-	-	-	-	-	-	-	-	-	-	-	-	-	
TW-02	04/03/2014	20.60	13.25	-	-	-	-	7.35	-	-	-	-	-	-	-	-	-	-	-	-	-	
TW-02	04/08/2014	20.60	13.74	-	-	-	-	6.86	-	-	-	-	-	-	-	-	-	-	-	-	-	
TW-02	04/17/2014	20.60	13.70	-	-	-	-	6.90	-	-	-	-	-	-	-	-	-	-	-	-	-	
TW-02	04/22/2014	20.60	13.62	-	-	-	-	6.98	-	-	-	-	-	-	-	-	-	-	-	-	-	
TW-02	04/29/2014	20.60	13.96	-	-	-	-	6.64	-	-	-	-	-	-	-	-	-	-	-	-	-	
TW-02	05/05/2014	20.60	13.55	-	-	-	-	7.05	-	-	-	-	-	-	-	-	-	-	-	-	-	
TW-02	05/12/2014	20.60	14.25	-	-	-	-	6.35	-	-	-	-	-	-	-	-	-	-	-	-	-	
TW-02	05/19/2014	20.60	13.63	-	-	-	-	6.97	-	-	-	-	-	-	-	-	-	-	-	-	-	
TW-02	05/27/2014	20.60	14.31	-	-	-	-	6.29	-	-	-	-	-	-	-	-	-	-	-	-	-	
TW-02	06/02/2014	20.60	14.34	-	-	-	-	6.26	-	-	-	-	-	-	-	-	-	-	-	-	-	
TW-02	06/09/2014	20.60	14.71	-	-	-	-	5.89	-	-	-	-	-	-	-	-	-	-	-	-	-	
TW-02	06/16/2014	20.60	14.30	-	-	-	-	6.30	-	-	-	-	-	-	-	-	-	-	-	-	-	
TW-02	06/23/2014	20.60	14.48	-	-	-	-	6.12	-	-	-	-	-	-	-	-	-	-	-	-	-	
TW-02	07/02/2014	20.60	14.77	-	-	-	-	5.83	-	-	-	-	-	-	-	-	-	-	-	-	-	
TW-02	07/07/2014	20.60	15.08	-	-	-	21.28	5.52	-	-	-	-	-	-	-	-	-	-	-	-	<1,160	
TW-02	07/14/2014	20.60	15.02	-	-	-	-	5.58	-	-	-	-	-	-	-	-	-	-	-	-	-	
TW-02	07/31/2014	20.60	15.40	-	-	-	21.22	5.20	-	-	-	-	-	-	-	-	-	-	-	-	-	
TW-02	08/08/2014	20.60	15.40	-	-	-	-	5.20	-	-	-	-	-	-	-	-	-	-	-	-	-	
TW-02	08/11/2014	20.60	15.28	-	-	-	-	5.32	-	-	-	-	-	-	-	-	-	-	-	-	-	
TW-02	08/15/2014	20.60	14.84	-	-	-	21.15	5.76	-	-	-	-	-	-	-	-	-	-	-	-	<600	
TW-02	08/18/2014	20.60	15.06	-	-	-	-	5.54	-	-	-	-	-	-	-	-	-	-	-	-	-	
TW-02	08/25/2014	NR	14.71	-	-	-	-	-	-	-	-	-	-	-	-	-	-	-	-	-	-	
TW-02	09/02/2014	NR	15.18	-	-	-	-	-	-	-	-	-	-	-	-	-	-	-	-	-	-	
TW-02	09/15/2014	NR	14.90	-	-	-	-	-	-	-	-	-	-	-	-	-	-	-	-	-	-	
TW-02	09/22/2014	NR	15.00	-	-	-	-	-	-	-	-	-	-	-	-	-	-	-	-	-	-	
TW-02	10/01/2014	NR	15.22	-	-	-	21.12	-	-	-	-	-	-	-	-	-	-	-	-	-	-	
TW-02	10/13/2014	NR	14.92	-	-	-	-	-	-	-	-	-	-	-	-	-	-	-	-	-	-	
TW-02	10/20/2014	NR	15.10	-	-	-	20.99	-	-	-	-	-	-	-	-	-	-	-	-	-	-	
TW-02	10/23/2014	NR	NR	-	-	-	-	-	-	<0.5	<0.5	<0.5	<0.5	<0.5	<2	<0.5	<0.5	-	<20	-	60	
TW-02	02/24/2015	16.11	14.34	-	-	-	-	1.77	15:01	-	-	-	-	-	-	-	-	-	-	-	-	
TW-02	03/04/2015	16.11	NR	-	-	-	-	-	-	<0.5	<0.5	<0.5	<0.5	<0.5	<2	<0.5	<0.5	0.20	<20	-	<45	
TW-02	05/11/2015	16.11	14.38	-	-	-	20.80	1.73	15:18	-	-	-	-	-	-	-	-	-	-	-	-	
TW-02	05/13/2015	16.11	NR	-	-	-	-	-	-	<0.5	<0.5	<0.5	<0.5	<0.5	<2	<0.5	<0.5	<1	<20	-	<45	
TW-02	08/04/2015	16.11	15.08	-	-	-	20.87	1.03	12:15	-	-	-	-	-	-	-	-	-	-	-	-	

Table 3

HISTORICAL GROUNDWATER MONITORING AND ANALYTICAL DATA SUMMARY

Potomac River Generating Station
1400 North Royal St
Alexandria, VA

Well ID	Date	Top of Casing (ft)	Depth to Water (DTW) (ft)	Depth to LNAPL (ft)	LNAPL Thickness (ft)	Volume of LNAPL Recovered (gal)	Depth to Bottom (DTB) - Measured Depth (ft)	Groundwater Elevation (ft)	Gauging Time	Benzene (µg/L)	Toluene (µg/L)	Ethylbenzene (µg/L)	Xylenes, Total (µg/L)	Methyl tert-butyl ether (µg/L)	tert-Butyl alcohol (µg/L)	1,2-Dibromoethane (µg/L)	1,2-Dichloroethane (µg/L)	Naphthalene (µg/L)	TPH-GRO (µg/L)	TPH-DRO - Silica Gel (µg/L)	TPH-DRO (µg/L)	Comments
TW-02	08/05/2015	16.11	NR	-	-	-	-	-	-	<0.5	<0.5	<0.5	<0.5	<0.5	<2	<0.5	<0.5	0.20	<20	-	<45	
TW-02	12/01/2015	16.11	15.08	-	-	-	20.88	1.03	13:28	-	-	-	-	-	-	-	-	-	-	-	-	
TW-02	12/03/2015	16.11	NR	-	-	-	-	-	-	<0.5	<0.5	<0.5	<0.5	<0.5	<2	<0.5	<0.5	0.07	<20	-	81 J	
TW-02	03/14/2016	16.11	14.32	-	-	-	20.97	1.79	9:40	-	-	-	-	-	-	-	-	-	-	-	-	
TW-02	03/16/2016	16.11	NR	-	-	-	-	-	-	<0.5	<0.5	<0.5	<0.5	<0.5	<2	<0.5	<0.5	<0.08	<20	-	<45	
TW-02	05/23/2016	16.11	13.26	-	-	-	-	2.85	10:37	-	-	-	-	-	-	-	-	-	-	-	-	
TW-02	05/25/2016	16.11	NR	-	-	-	-	-	-	<0.5	<0.5	<0.5	<0.5	<0.5	<2	<0.5	<0.5	<0.08	<20	-	<45	
TW-02	08/24/2016	16.11	14.83	-	-	-	21.20	1.28	10:50	-	-	-	-	-	-	-	-	-	-	-	<45	
TW-02	11/28/2016	16.11	15.50	-	-	-	21.83	0.61	8:49	-	-	-	-	-	-	-	-	-	-	-	-	
TW-02	02/21/2017	16.11	15.41	-	-	-	21.34	0.70	12:20	-	-	-	-	-	-	-	-	-	-	-	-	
TW-02	05/22/2017	16.11	14.30	-	-	-	21.33	1.81	12:55	-	-	-	-	-	-	-	-	-	-	-	-	
TW-02	05/23/2017	16.11	NR	-	-	-	-	-	-	<0.5	<0.5	<0.5	<0.5	<0.5	<2	<0.5	<0.5	<0.09	<20	-	<45	
TW-02	08/28/2017	16.11	15.82	-	-	-	21.30	0.29	10:10	-	-	-	-	-	-	-	-	-	-	-	-	
TW-02	08/30/2017	16.11	15.35	-	-	-	21.30	0.76	10:08	-	-	-	-	-	-	-	-	-	-	-	-	
TW-02	11/28/2017	16.11	15.65	-	-	-	21.42	0.46	11:01	-	-	-	-	-	-	-	-	-	-	-	-	
TW-02	02/20/2018	16.11	14.37	-	-	-	21.40	1.74	10:10	-	-	-	-	-	-	-	-	-	-	-	-	
TW-02	05/21/2018	16.11	12.25	-	-	-	-	3.86	14:15	-	-	-	-	-	-	-	-	-	-	-	-	
TW-02	08/13/2018	16.11	13.95	-	-	-	-	2.16	11:31	-	-	-	-	-	-	-	-	-	-	-	-	
TW-02	08/14/2018	16.11	-	-	-	-	-	-	-	<0.5	<0.5	<0.5	<0.5	<0.5	<2	<0.5	<0.5	<0.08	<11	-	<45	
TW-02	11/12/2018	16.11	12.65	-	-	-	-	3.46	12:42	-	-	-	-	-	-	-	-	-	-	-	-	
TW-02	11/13/2018	16.11	-	-	-	-	-	-	-	<0.2	<0.2	<0.2	<0.5	<0.2	<10	<0.3	<2	<0.02	<11	-	<53	
TW-02	02/11/2019	16.11	14.34	-	-	-	21.50	1.77	13:23	-	-	-	-	-	-	-	-	-	-	-	-	
TW-02	02/13/2019	16.11	-	-	-	-	-	-	-	<0.2	<0.2	<0.2	<0.5	<0.2	14 J	<0.3	3 J	<0.08	<11	-	<53	
TW-02	05/20/2019	16.11	13.47	-	-	-	-	2.64	11:13	-	-	-	-	-	-	-	-	-	-	-	-	
TW-02	05/21/2019	16.11	-	-	-	-	-	-	-	<0.2	<0.2	<0.2	<0.5	<0.2	<10	<0.3	<2	<0.08	<11	-	<53	
TW-03	12/16/2013	14.87	NR	-	-	-	-	-	-	<0.5	<0.5	<0.5	<0.5	<0.5	-	-	-	ND	-	-	351	
TW-03	12/18/2013	14.87	9.08	-	-	-	-	5.79	-	-	-	-	-	-	-	-	-	-	-	-	-	
TW-03	01/08/2014	14.87	9.42	-	-	-	-	5.45	-	-	-	-	-	-	-	-	-	-	-	-	-	
TW-03	03/07/2014	14.87	7.66	-	-	-	-	7.21	-	-	-	-	-	-	-	-	-	-	-	-	-	
TW-03	03/13/2014	14.87	8.09	-	-	-	-	6.78	-	-	-	-	-	-	-	-	-	-	-	-	-	
TW-03	03/20/2014	14.87	7.50	-	-	-	-	7.37	-	-	-	-	-	-	-	-	-	-	-	-	-	
TW-03	03/27/2014	14.87	8.47	-	-	-	-	6.40	-	-	-	-	-	-	-	-	-	-	-	-	-	
TW-03	04/03/2014	14.87	6.99	-	-	-	-	7.88	-	-	-	-	-	-	-	-	-	-	-	-	-	
TW-03	04/08/2014	14.87	7.64	-	-	-	-	7.23	-	-	-	-	-	-	-	-	-	-	-	-	-	
TW-03	04/17/2014	14.87	7.33	-	-	-	-	7.54	-	-	-	-	-	-	-	-	-	-	-	-	-	

Table 3

HISTORICAL GROUNDWATER MONITORING AND ANALYTICAL DATA SUMMARY

Potomac River Generating Station
1400 North Royal St
Alexandria, VA

Well ID	Date	Top of Casing (ft)	Depth to Water (DTW) (ft)	Depth to LNAPL (ft)	LNAPL Thickness (ft)	Volume of LNAPL Recovered (gal)	Depth to Bottom (DTB) - Measured Depth (ft)	Groundwater Elevation (ft)	Gauging Time	Benzene (µg/L)	Toluene (µg/L)	Ethylbenzene (µg/L)	Xylenes, Total (µg/L)	Methyl tert-butyl ether (µg/L)	tert-Butyl alcohol (µg/L)	1,2-Dibromoethane (µg/L)	1,2-Dichloroethane (µg/L)	Naphthalene (µg/L)	TPH-GRO (µg/L)	TPH-DRO - Silica Gel (µg/L)	TPH-DRO (µg/L)	Comments
TW-03	04/22/2014	14.87	7.64	-	-	-	-	7.23	-	-	-	-	-	-	-	-	-	-	-	-	-	
TW-03	04/29/2014	14.87	7.36	-	-	-	-	7.51	-	-	-	-	-	-	-	-	-	-	-	-	-	
TW-03	05/05/2014	14.87	7.58	-	-	-	-	7.29	-	-	-	-	-	-	-	-	-	-	-	-	-	
TW-03	05/12/2014	14.87	7.93	-	-	-	-	6.94	-	-	-	-	-	-	-	-	-	-	-	-	-	
TW-03	05/19/2014	14.87	8.42	-	-	-	-	6.45	-	-	-	-	-	-	-	-	-	-	-	-	-	
TW-03	05/27/2014	14.87	7.69	-	-	-	-	7.18	-	-	-	-	-	-	-	-	-	-	-	-	-	
TW-03	06/02/2014	14.87	8.00	-	-	-	-	6.87	-	-	-	-	-	-	-	-	-	-	-	-	-	
TW-03	06/09/2014	14.87	7.77	-	-	-	-	7.10	-	-	-	-	-	-	-	-	-	-	-	-	-	
TW-03	06/16/2014	14.87	7.60	-	-	-	-	7.27	-	-	-	-	-	-	-	-	-	-	-	-	-	
TW-03	06/23/2014	14.87	7.68	-	-	-	-	7.19	-	-	-	-	-	-	-	-	-	-	-	-	-	
TW-03	07/02/2014	14.87	7.97	-	-	-	-	6.90	-	-	-	-	-	-	-	-	-	-	-	-	-	
TW-03	07/07/2014	14.87	8.31	-	-	-	13.45	6.56	-	-	-	-	-	-	-	-	-	-	-	-	<1,160	
TW-03	07/14/2014	14.87	7.55	-	-	-	-	7.32	-	-	-	-	-	-	-	-	-	-	-	-	-	
TW-03	07/25/2014	14.87	8.45	-	-	-	13.30	6.42	-	-	-	-	-	-	-	-	-	-	-	-	-	
TW-03	07/31/2014	14.87	8.14	-	-	-	13.35	6.73	-	-	-	-	-	-	-	-	-	-	-	-	-	
TW-03	08/08/2014	14.87	8.39	-	-	-	-	6.48	-	-	-	-	-	-	-	-	-	-	-	-	-	
TW-03	08/11/2014	14.87	8.12	-	-	-	-	6.75	-	-	-	-	-	-	-	-	-	-	-	-	-	
TW-03	08/15/2014	14.87	8.10	-	-	-	13.40	6.77	-	-	-	-	-	-	-	-	-	-	-	-	<1,500	
TW-03	08/18/2014	14.87	8.25	-	-	-	-	6.62	-	-	-	-	-	-	-	-	-	-	-	-	-	
TW-03	08/25/2014	10.40	7.85	-	-	-	-	2.55	-	-	-	-	-	-	-	-	-	-	-	-	-	
TW-03	09/02/2014	10.40	8.52	-	-	-	-	1.88	-	-	-	-	-	-	-	-	-	-	-	-	-	
TW-03	09/15/2014	10.40	8.33	-	-	-	-	2.07	-	-	-	-	-	-	-	-	-	-	-	-	-	
TW-03	09/22/2014	10.40	8.26	-	-	-	-	2.14	-	-	-	-	-	-	-	-	-	-	-	-	-	
TW-03	10/01/2014	10.40	8.35	-	-	-	13.15	2.05	-	-	-	-	-	-	-	-	-	-	-	-	-	
TW-03	10/13/2014	10.40	8.18	-	-	-	-	2.22	-	-	-	-	-	-	-	-	-	-	-	-	-	
TW-03	10/20/2014	10.40	8.50	-	-	-	13.14	1.90	-	-	-	-	-	-	-	-	-	-	-	-	-	
TW-03	10/23/2014	10.40	NR	-	-	-	-	-	-	0.7	<0.5	<0.5	<0.5	<0.5	<2	<0.5	<0.5	-	<20	-	49	
TW-03	02/24/2015	10.40	8.57	-	-	-	-	1.83	14:49	-	-	-	-	-	-	-	-	-	-	-	-	
TW-03	03/04/2015	10.40	NR	-	-	-	-	-	-	1	<0.5	<0.5	<0.5	<0.5	<2	<0.5	<0.5	<0.03	<20	-	180	
TW-03	05/11/2015	10.40	7.74	-	-	-	13.10	2.66	15:23	-	-	-	-	-	-	-	-	-	-	-	-	
TW-03	05/13/2015	10.40	NR	-	-	-	-	-	-	1	<0.5	<0.5	<0.5	<0.5	<2	<0.5	<0.5	<1	21 J	-	200	
TW-03	08/04/2015	10.40	7.82	-	-	-	13.14	2.58	12:13	-	-	-	-	-	-	-	-	-	-	-	-	
TW-03	08/05/2015	10.40	NR	-	-	-	-	-	-	1	<0.5	<0.5	<0.5	<0.5	<2	<0.5	<0.5	0.20	<20	-	150	
TW-03	12/01/2015	10.40	7.64	-	-	-	13.12	2.76	13:26	-	-	-	-	-	-	-	-	-	-	-	-	
TW-03	12/02/2015	10.40	NR	-	-	-	-	-	-	0.7 J	<0.5	<0.5	<0.5	<0.5	<2	<0.5	<0.5	<0.04	<20	-	56 J	

Table 3

HISTORICAL GROUNDWATER MONITORING AND ANALYTICAL DATA SUMMARY

Potomac River Generating Station
1400 North Royal St
Alexandria, VA

Well ID	Date	Top of Casing (ft)	Depth to Water (DTW) (ft)	Depth to LNAPL (ft)	LNAPL Thickness (ft)	Volume of LNAPL Recovered (gal)	Depth to Bottom (DTB) - Measured Depth (ft)	Groundwater Elevation (ft)	Gauging Time	Benzene (µg/L)	Toluene (µg/L)	Ethylbenzene (µg/L)	Xylenes, Total (µg/L)	Methyl tert-butyl ether (µg/L)	tert-Butyl alcohol (µg/L)	1,2-Dibromoethane (µg/L)	1,2-Dichloroethane (µg/L)	Naphthalene (µg/L)	TPH-GRO (µg/L)	TPH-DRO - Silica Gel (µg/L)	TPH-DRO (µg/L)	Comments
TW-03	03/14/2016	10.40	7.95	-	-	-	13.10	2.45	9:45	-	-	-	-	-	-	-	-	-	-	-	-	
TW-03	03/16/2016	10.40	NR	-	-	-	-	-	-	<0.5	<0.5	<0.5	<0.5	<0.5	<2	<0.5	<0.5	0.1 J	32 J	-	150	
TW-03	05/05/2016	10.40	7.53	-	-	-	-	2.87	12:21	-	-	-	-	-	-	-	-	-	-	-	-	
TW-03	5/23/2016 [H]	10.40	8.68	-	-	-	-	1.72	-	1	<0.5	<0.5	<0.5	<0.5	<2	<0.5	<0.5	0.1 J	31 J	-	190	Geosyntec sampling, could not gauge
TW-03	5/23/2016[L]	10.40	NR	-	-	-	-	-	-	1	<0.5	<0.5	<0.5	<0.5	<2	<0.5	<0.5	0.1 J	27 J	-	180	
TW-03	08/24/2016	10.40	8.70	-	-	-	13.22	1.70	10:45	-	-	-	-	-	-	-	-	-	-	-	100	
TW-03	08/25/2016	10.40	8.09	-	-	-	-	2.31	-	-	-	-	-	-	-	-	-	-	-	-	-	
TW-03	09/22/2016	10.40	8.18	-	-	-	-	2.22	14:25	-	-	-	-	-	-	-	-	-	-	-	-	
TW-03	11/28/2016	10.40	8.83	-	-	-	13.10	1.57	8:46	NT	NT	NT	NT	NT	NT	NT	NT	NT	NT	-	54 J	
TW-03	02/21/2017	10.40	9.02	-	-	-	13.07	1.38	12:17	-	-	-	-	-	-	-	-	-	-	-	-	
TW-03	02/22/2017	10.40	8.69	-	-	-	13.10	1.71	10:09	-	-	-	-	-	-	-	-	-	-	-	61 J	
TW-03	05/22/2017	10.40	7.92	-	-	-	13.15	2.48	12:59	-	-	-	-	-	-	-	-	-	-	-	-	
TW-03	05/23/2017	10.40	NR	-	-	-	-	-	-	<0.5	<0.5	<0.5	<0.5	<0.5	<2	<0.5	<0.5	<0.09	<20	-	75 J	
TW-03	08/28/2017	10.40	9.98	-	-	-	13.10	0.42	10:15	-	-	-	-	-	-	-	-	-	-	-	-	
TW-03	08/30/2017	10.40	9.95	-	-	-	13.10	0.45	10:19	-	-	-	-	-	-	-	-	-	-	-	<83	
TW-03	11/28/2017	10.40	9.94	-	-	-	13.34	0.46	11:05	-	-	-	-	-	-	-	-	-	-	-	-	
TW-03	11/29/2017	10.40	-	-	-	-	-	-	-	-	-	-	-	-	-	-	-	-	-	-	219	
TW-03	02/20/2018	10.40	7.85	-	-	-	13.35	2.55	10:15	-	-	-	-	-	-	-	-	-	-	-	-	
TW-03	02/21/2018	10.40	7.85	-	-	-	-	2.55	12:42	-	-	-	-	-	-	-	-	-	-	-	589	
TW-03	05/21/2018	10.40	6.08	-	-	-	-	4.32	14:11	-	-	-	-	-	-	-	-	-	-	-	-	
TW-03	05/22/2018	10.40	-	-	-	-	-	-	-	-	-	-	-	-	-	-	-	-	-	-	918	
TW-03	05/24/2018	10.40	6.78	-	-	-	-	3.62	12:33	-	-	-	-	-	-	-	-	-	-	-	-	
TW-03	08/13/2018	10.40	7.25	-	-	-	-	3.15	11:35	-	-	-	-	-	-	-	-	-	-	-	-	
TW-03	08/14/2018	10.40	-	-	-	-	-	-	-	<0.5	<0.5	<0.5	<0.5	<0.5	<2	<0.5	<0.5	<0.08	11 J	-	160	
TW-03	11/12/2018	10.40	6.78	-	-	-	-	3.62	12:44	-	-	-	-	-	-	-	-	-	-	-	-	
TW-03	11/13/2018	10.40	-	-	-	-	-	-	-	<0.2	<0.2	<0.2	<0.5	<0.2	<10	<0.3	<10	0.03 J	<11	-	180	
TW-03	02/11/2019	10.40	7.53	-	-	-	13.37	2.87	0.53	-	-	-	-	-	-	-	-	-	-	-	-	
TW-03	02/13/2019	10.40	-	-	-	-	-	-	-	<0.2	<0.2	<0.2	<0.5	<0.2	<10	<0.3	<2	<0.08	<11	-	65 J	
TW-03	05/20/2019	10.40	6.50	-	-	-	-	3.90	0.46	-	-	-	-	-	-	-	-	-	-	-	-	
TW-03	05/21/2019	10.40	-	-	-	-	-	-	-	<0.2	<0.2	<0.2	<0.5	<0.2	<10	<0.3	<2	<0.08	<11	-	120	
TW-04	12/16/2013	13.26	NR	-	-	-	-	-	-	2.2	<0.5	3.45	7.11	<0.5	-	-	-	27.7	-	-	2,000	
TW-04	12/18/2013	13.26	6.25	-	-	-	-	7.01	-	-	-	-	-	-	-	-	-	-	-	-	-	
TW-04	01/08/2014	13.26	6.71	-	-	-	-	6.55	-	-	-	-	-	-	-	-	-	-	-	-	-	
TW-04	03/07/2014	13.26	6.06	-	-	-	-	7.20	-	-	-	-	-	-	-	-	-	-	-	-	-	

Table 3

HISTORICAL GROUNDWATER MONITORING AND ANALYTICAL DATA SUMMARY

Potomac River Generating Station
1400 North Royal St
Alexandria, VA

Well ID	Date	Top of Casing (ft)	Depth to Water (DTW) (ft)	Depth to LNAPL (ft)	LNAPL Thickness (ft)	Volume of LNAPL Recovered (gal)	Depth to Bottom (DTB) - Measured Depth (ft)	Groundwater Elevation (ft)	Gauging Time	Benzene (µg/L)	Toluene (µg/L)	Ethylbenzene (µg/L)	Xylenes, Total (µg/L)	Methyl tert-butyl ether (µg/L)	tert-Butyl alcohol (µg/L)	1,2-Dibromoethane (µg/L)	1,2-Dichloroethane (µg/L)	Naphthalene (µg/L)	TPH-GRO (µg/L)	TPH-DRO - Silica Gel (µg/L)	TPH-DRO (µg/L)	Comments
TW-04	03/13/2014	13.26	6.26	-	-	-	-	7.00	-	-	-	-	-	-	-	-	-	-	-	-	-	
TW-04	03/20/2014	13.26	6.17	-	-	-	-	7.09	-	-	-	-	-	-	-	-	-	-	-	-	-	
TW-04	03/27/2014	13.26	6.55	-	-	-	-	6.71	-	-	-	-	-	-	-	-	-	-	-	-	-	
TW-04	04/03/2014	13.26	4.64	-	-	-	-	8.62	-	-	-	-	-	-	-	-	-	-	-	-	-	
TW-04	04/08/2014	13.26	5.38	-	-	-	-	7.88	-	-	-	-	-	-	-	-	-	-	-	-	-	
TW-04	04/17/2014	13.26	5.60	-	-	-	-	7.66	-	-	-	-	-	-	-	-	-	-	-	-	-	
TW-04	04/22/2014	13.26	5.56	-	-	-	-	7.70	-	-	-	-	-	-	-	-	-	-	-	-	-	
TW-04	04/29/2014	13.26	5.91	-	-	-	-	7.35	-	-	-	-	-	-	-	-	-	-	-	-	-	
TW-04	05/05/2014	13.26	5.06	-	-	-	-	8.20	-	-	-	-	-	-	-	-	-	-	-	-	-	
TW-04	05/12/2014	13.26	5.82	-	-	-	-	7.44	-	-	-	-	-	-	-	-	-	-	-	-	-	
TW-04	05/19/2014	13.26	4.61	-	-	-	-	8.65	-	-	-	-	-	-	-	-	-	-	-	-	-	
TW-04	05/27/2014	13.26	5.66	-	-	-	-	7.60	-	-	-	-	-	-	-	-	-	-	-	-	-	
TW-04	06/02/2014	13.26	5.83	-	-	-	-	7.43	-	-	-	-	-	-	-	-	-	-	-	-	-	
TW-04	06/09/2014	13.26	5.87	-	-	-	-	7.39	-	-	-	-	-	-	-	-	-	-	-	-	-	
TW-04	06/16/2014	13.26	5.21	-	-	-	-	8.05	-	-	-	-	-	-	-	-	-	-	-	-	-	
TW-04	06/23/2014	13.26	5.68	-	-	-	-	7.58	-	-	-	-	-	-	-	-	-	-	-	-	-	
TW-04	07/02/2014	13.26	5.96	-	-	-	-	7.30	-	-	-	-	-	-	-	-	-	-	-	-	-	
TW-04	07/07/2014	13.26	6.18	-	-	-	13.77	7.08	-	-	-	-	-	-	-	-	-	-	-	-	1,270	
TW-04	07/14/2014	13.26	5.80	-	-	-	-	7.46	-	-	-	-	-	-	-	-	-	-	-	-	-	
TW-04	07/25/2014	13.26	6.20	-	-	-	13.70	7.06	-	-	-	-	-	-	-	-	-	-	-	-	-	
TW-04	07/31/2014	13.26	6.08	-	-	-	13.76	7.18	-	-	-	-	-	-	-	-	-	-	-	-	-	
TW-04	08/08/2014	13.26	6.21	-	-	-	-	7.05	-	-	-	-	-	-	-	-	-	-	-	-	-	
TW-04	08/11/2014	13.26	6.19	-	-	-	-	7.07	-	-	-	-	-	-	-	-	-	-	-	-	-	
TW-04	08/15/2014	13.26	5.99	-	-	-	13.75	7.27	-	-	-	-	-	-	-	-	-	-	-	-	1,610	
TW-04	08/18/2014	13.26	5.92	-	-	-	-	7.34	-	-	-	-	-	-	-	-	-	-	-	-	-	
TW-04	08/25/2014	9.49	5.87	-	-	-	-	3.62	-	-	-	-	-	-	-	-	-	-	-	-	-	
TW-04	09/02/2014	9.49	6.25	-	-	-	-	3.24	-	-	-	-	-	-	-	-	-	-	-	-	-	
TW-04	09/15/2014	9.49	6.17	-	-	-	-	3.32	-	-	-	-	-	-	-	-	-	-	-	-	-	
TW-04	09/22/2014	9.49	6.20	-	-	-	-	3.29	-	-	-	-	-	-	-	-	-	-	-	-	-	
TW-04	10/01/2014	9.49	6.23	-	-	-	13.55	3.26	-	-	-	-	-	-	-	-	-	-	-	-	-	
TW-04	10/10/2014	9.49	6.18	-	-	-	-	3.31	-	-	-	-	-	-	-	-	-	-	-	-	-	
TW-04	10/13/2014	9.49	6.19	-	-	-	-	3.30	-	-	-	-	-	-	-	-	-	-	-	-	-	
TW-04	10/20/2014	9.49	6.28	-	-	-	13.40	3.21	-	-	-	-	-	-	-	-	-	-	-	-	-	
TW-04	10/23/2014	9.49	NR	-	-	-	-	-	-	<0.5	<0.5	<0.5	<0.5	<0.5	<2	<0.5	<0.5	0.3	<20	-	160	
TW-04	10/27/2014	9.49	6.04	-	-	-	-	3.45	-	-	-	-	-	-	-	-	-	-	-	-	-	

Table 3

HISTORICAL GROUNDWATER MONITORING AND ANALYTICAL DATA SUMMARY

Potomac River Generating Station
1400 North Royal St
Alexandria, VA

Well ID	Date	Top of Casing (ft)	Depth to Water (DTW) (ft)	Depth to LNAPL (ft)	LNAPL Thickness (ft)	Volume of LNAPL Recovered (gal)	Depth to Bottom (DTB) - Measured Depth (ft)	Groundwater Elevation (ft)	Gauging Time	Benzene (µg/L)	Toluene (µg/L)	Ethylbenzene (µg/L)	Xylenes, Total (µg/L)	Methyl tert-butyl ether (µg/L)	tert-Butyl alcohol (µg/L)	1,2-Dibromoethane (µg/L)	1,2-Dichloroethane (µg/L)	Naphthalene (µg/L)	TPH-GRO (µg/L)	TPH-DRO - Silica Gel (µg/L)	TPH-DRO (µg/L)	Comments
TW-04	11/07/2014	9.49	6.27	-	-	-	-	3.22	-	-	-	-	-	-	-	-	-	-	-	-	-	
TW-04	11/12/2014	9.49	6.19	-	-	-	-	3.30	-	-	-	-	-	-	-	-	-	-	-	-	-	
TW-04	11/21/2014	9.49	6.78	-	-	-	-	2.71	-	-	-	-	-	-	-	-	-	-	-	-	-	
TW-04	11/26/2014	9.49	6.33	-	-	-	-	3.16	-	-	-	-	-	-	-	-	-	-	-	-	-	
TW-04	12/05/2014	9.49	5.75	-	-	-	-	3.74	-	-	-	-	-	-	-	-	-	-	-	-	-	
TW-04	12/11/2014	9.49	5.60	-	-	-	-	3.89	-	-	-	-	-	-	-	-	-	-	-	-	-	
TW-04	12/16/2014	9.49	5.83	-	-	-	-	3.66	-	-	-	-	-	-	-	-	-	-	-	-	-	
TW-04	12/23/2014	9.49	5.82	-	-	-	-	3.67	-	-	-	-	-	-	-	-	-	-	-	-	-	
TW-04	12/30/2014	9.49	5.73	-	-	-	-	3.76	-	-	-	-	-	-	-	-	-	-	-	-	-	
TW-04	01/09/2015	9.49	6.06	-	-	-	-	3.43	-	-	-	-	-	-	-	-	-	-	-	-	-	
TW-04	01/16/2015	9.49	5.64	-	-	-	-	3.85	-	-	-	-	-	-	-	-	-	-	-	-	-	
TW-04	01/19/2015	9.49	5.37	-	-	-	-	4.12	-	-	-	-	-	-	-	-	-	-	-	-	-	
TW-04	01/26/2015	9.49	4.78	-	-	-	-	4.71	-	-	-	-	-	-	-	-	-	-	-	-	-	
TW-04	02/03/2015	9.49	6.06	-	-	-	13.21	3.43	-	-	-	-	-	-	-	-	-	-	-	-	-	
TW-04	02/09/2015	9.49	6.08	-	-	-	-	3.41	-	-	-	-	-	-	-	-	-	-	-	-	-	
TW-04	02/18/2015	9.49	6.19	-	-	-	-	3.30	-	-	-	-	-	-	-	-	-	-	-	-	-	
TW-04	02/24/2015	9.49	6.21	-	-	-	-	3.28	15:00	-	-	-	-	-	-	-	-	-	-	-	-	
TW-04	03/04/2015	9.49	6.11	-	-	-	-	3.38	11:45	1	<0.5	<0.5	<0.5	<0.5	<2	<0.5	<0.5	1	27 J	-	940	
TW-04	03/11/2015	9.49	3.93	-	-	-	-	5.56	12:00	-	-	-	-	-	-	-	-	-	-	-	-	
TW-04	03/18/2015	9.49	5.40	-	-	-	-	4.09	10:23	-	-	-	-	-	-	-	-	-	-	-	-	
TW-04	03/26/2015	9.49	5.75	-	-	-	13.20	3.74	12:21	-	-	-	-	-	-	-	-	-	-	-	-	
TW-04	04/02/2015	9.49	5.85	-	-	-	13.25	3.64	10:28	-	-	-	-	-	-	-	-	-	-	-	-	
TW-04	04/08/2015	9.49	6.20	-	-	-	13.25	3.29	10:00	-	-	-	-	-	-	-	-	-	-	-	-	
TW-04	04/13/2015	9.49	6.28	-	-	-	-	3.21	9:55	-	-	-	-	-	-	-	-	-	-	-	-	
TW-04	04/23/2015	9.49	5.44	-	-	-	13.25	4.05	10:43	-	-	-	-	-	-	-	-	-	-	-	-	
TW-04	04/29/2015	9.49	5.85	-	-	-	13.25	3.64	13:15	-	-	-	-	-	-	-	-	-	-	-	-	
TW-04	05/04/2015	9.49	5.75	-	-	-	-	3.74	10:50	-	-	-	-	-	-	-	-	-	-	-	-	
TW-04	05/11/2015	9.49	5.83	-	-	-	13.20	3.66	15:33	-	-	-	-	-	-	-	-	-	-	-	-	
TW-04	05/13/2015	9.49	NR	-	-	-	-	-	-	1 J	<0.5	<0.5	<0.5	<0.5	<2	<0.5	<0.5	<1	33 J	-	700	
TW-04	05/21/2015	9.49	5.89	-	-	-	13.27	3.60	13:05	-	-	-	-	-	-	-	-	-	-	-	-	
TW-04	05/28/2015	9.49	6.28	-	-	-	13.25	3.21	10:55	-	-	-	-	-	-	-	-	-	-	-	-	
TW-04	06/02/2015	9.49	5.01	-	-	-	-	4.48	12:15	-	-	-	-	-	-	-	-	-	-	-	-	
TW-04	06/09/2015	9.49	5.17	-	-	-	-	4.32	9:45	-	-	-	-	-	-	-	-	-	-	-	-	
TW-04	06/16/2015	9.49	5.67	-	-	-	-	3.82	10:35	-	-	-	-	-	-	-	-	-	-	-	-	
TW-04	06/26/2015	9.49	4.98	-	-	-	13.20	4.51	8:45	-	-	-	-	-	-	-	-	-	-	-	-	

Table 3

HISTORICAL GROUNDWATER MONITORING AND ANALYTICAL DATA SUMMARY

Potomac River Generating Station
1400 North Royal St
Alexandria, VA

Well ID	Date	Top of Casing (ft)	Depth to Water (DTW) (ft)	Depth to LNAPL (ft)	LNAPL Thickness (ft)	Volume of LNAPL Recovered (gal)	Depth to Bottom (DTB) - Measured Depth (ft)	Groundwater Elevation (ft)	Gauging Time	Benzene (µg/L)	Toluene (µg/L)	Ethylbenzene (µg/L)	Xylenes, Total (µg/L)	Methyl tert-butyl ether (µg/L)	tert-Butyl alcohol (µg/L)	1,2-Dibromoethane (µg/L)	1,2-Dichloroethane (µg/L)	Naphthalene (µg/L)	TPH-GRO (µg/L)	TPH-DRO - Silica Gel (µg/L)	TPH-DRO (µg/L)	Comments
TW-04	07/01/2015	9.49	3.57	-	-	-	-	5.92	11:35	-	-	-	-	-	-	-	-	-	-	-	-	
TW-04	07/08/2015	9.49	4.57	-	-	-	-	4.92	10:20	-	-	-	-	-	-	-	-	-	-	-	-	
TW-04	07/13/2015	9.49	4.28	-	-	-	-	5.21	8:53	-	-	-	-	-	-	-	-	-	-	-	-	
TW-04	07/20/2015	9.49	5.32	-	-	-	-	4.17	8:40	-	-	-	-	-	-	-	-	-	-	-	-	
TW-04	08/04/2015	9.49	5.62	-	-	-	13.70	3.87	12:02	-	-	-	-	-	-	-	-	-	-	-	-	
TW-04	08/06/2015	9.49	NR	-	-	-	-	-	-	0.6 J	<0.5	<0.5	<0.5	<0.5	<2	<0.5	<0.5	0.6	38 J	-	1,000	
TW-04	08/18/2015	9.49	5.88	-	-	-	-	3.61	9:20	-	-	-	-	-	-	-	-	-	-	-	-	
TW-04	08/24/2015	9.49	5.76	-	-	-	-	3.73	9:40	-	-	-	-	-	-	-	-	-	-	-	-	
TW-04	09/02/2015	9.49	5.92	-	-	-	13.20	3.57	11:36	-	-	-	-	-	-	-	-	-	-	-	-	
TW-04	09/09/2015	9.49	6.06	-	-	-	13.18	3.43	14:09	-	-	-	-	-	-	-	-	-	-	-	-	
TW-04	09/17/2015	9.49	6.11	-	-	-	13.21	3.38	11:48	-	-	-	-	-	-	-	-	-	-	-	-	
TW-04	09/23/2015	9.49	6.08	-	-	-	-	3.41	10:00	-	-	-	-	-	-	-	-	-	-	-	-	
TW-04	09/28/2015	9.49	5.61	-	-	-	13.08	3.88	10:36	-	-	-	-	-	-	-	-	-	-	-	-	
TW-04	10/05/2015	9.49	5.22	-	-	-	13.13	4.27	10:20	-	-	-	-	-	-	-	-	-	-	-	-	
TW-04	11/10/2015	9.49	5.92	-	-	-	-	3.57	12:29	-	-	-	-	-	-	-	-	-	-	-	-	
TW-04	12/01/2015	9.49	5.78	-	-	-	13.10	3.71	13:20	-	-	-	-	-	-	-	-	-	-	-	-	
TW-04	12/02/2015	9.49	NR	-	-	-	-	-	-	<0.5	<0.5	<0.5	<0.5	<0.5	<2	<0.5	<0.5	<0.04	22 J	-	280	
TW-04	02/15/2016	9.49	6.07	-	-	-	-	3.42	9:05	-	-	-	-	-	-	-	-	-	-	-	-	
TW-04	03/14/2016	9.49	5.93	-	-	-	13.11	3.56	9:55	1	<0.5	<0.5	<0.5	<0.5	<2	<0.5	<0.5	0.2	31 J	-	980	
TW-04	04/21/2016	9.49	6.23	-	-	-	-	3.26	9:17	-	-	-	-	-	-	-	-	-	-	-	-	
TW-04	05/05/2016	9.49	5.50	-	-	-	-	3.99	12:27	-	-	-	-	-	-	-	-	-	-	-	-	
TW-04	05/23/2016	9.49	4.83	-	-	-	-	4.66	10:49	-	-	-	-	-	-	-	-	-	-	-	-	
TW-04	05/24/2016	9.49	NR	-	-	-	-	-	-	1	<0.5	<0.5	<0.5	<0.5	<2	<0.5	<0.5	0.5	50 J	-	1,100	
TW-04	06/21/2016	9.49	6.30	-	-	-	-	3.19	9:35	-	-	-	-	-	-	-	-	-	-	-	-	
TW-04	07/21/2016	9.49	5.91	-	-	-	-	3.58	9:25	-	-	-	-	-	-	-	-	-	-	-	-	
TW-04	08/24/2016	9.49	6.35	-	-	-	13.15	3.14	9:44	-	-	-	-	-	-	-	-	-	-	-	430	
TW-04	09/22/2016	9.49	6.20	-	-	-	-	3.29	14:45	-	-	-	-	-	-	-	-	-	-	-	-	
TW-04	11/28/2016	9.49	6.69	-	-	-	10.07	2.80	8:35	-	-	-	-	-	-	-	-	-	-	-	-	
TW-04	11/29/2016	9.49	NR	-	-	-	-	-	-	NT	NT	NT	NT	NT	NT	NT	NT	NT	NT	-	220	
TW-04	02/21/2017	9.49	6.70	-	-	-	13.07	2.79	12:07	-	-	-	-	-	-	-	-	-	-	-	-	
TW-04	02/22/2017	9.49	6.52	-	-	-	13.08	2.97	10:39	-	-	-	-	-	-	-	-	-	-	-	410	
TW-04	05/22/2017	9.49	5.44	-	-	-	13.08	4.05	13:07	<0.5	<0.5	<0.5	<0.5	<0.5	<2	<0.5	<0.5	0.5	27 J	-	770	
TW-04	08/28/2017	9.49	10.04	-	-	-	13.11	-0.55	10:05	-	-	-	-	-	-	-	-	-	-	-	-	
TW-04	08/30/2017	9.49	9.70	-	-	-	13.10	-0.21	12:25	-	-	-	-	-	-	-	-	-	-	-	5,700	
TW-04	11/28/2017	9.49	8.85	-	-	-	13.62	0.64	10:57	-	-	-	-	-	-	-	-	-	-	-	-	

Table 3

HISTORICAL GROUNDWATER MONITORING AND ANALYTICAL DATA SUMMARY

Potomac River Generating Station
1400 North Royal St
Alexandria, VA

Well ID	Date	Top of Casing (ft)	Depth to Water (DTW) (ft)	Depth to LNAPL (ft)	LNAPL Thickness (ft)	Volume of LNAPL Recovered (gal)	Depth to Bottom (DTB) - Measured Depth (ft)	Groundwater Elevation (ft)	Gauging Time	Benzene (µg/L)	Toluene (µg/L)	Ethylbenzene (µg/L)	Xylenes, Total (µg/L)	Methyl tert-butyl ether (µg/L)	tert-Butyl alcohol (µg/L)	1,2-Dibromoethane (µg/L)	1,2-Dichloroethane (µg/L)	Naphthalene (µg/L)	TPH-GRO (µg/L)	TPH-DRO - Silica Gel (µg/L)	TPH-DRO (µg/L)	Comments
TW-04	11/29/2017	9.49	-	-	-	-	-	-	-	-	-	-	-	-	-	-	-	-	-	-	1,170	
TW-04	02/20/2018	9.49	5.80	-	-	-	14.66	3.69	10:25	-	-	-	-	-	-	-	-	-	-	-	-	
TW-04	02/21/2018	9.49	-	-	-	-	-	-	13:15	-	-	-	-	-	-	-	-	-	-	-	539	
TW-04	05/21/2018	9.49	3.90	-	-	-	-	5.59	14:25	-	-	-	-	-	-	-	-	-	-	-	910	
TW-04	08/13/2018	9.49	4.97	-	-	-	-	4.52	11:41	<0.5	<0.5	<0.5	<0.5	<0.5	15	<0.5	<0.5	0.3	26 J	-	800	
TW-04	11/12/2018	9.49	3.42	-	-	-	-	6.07	11:55	<0.2	<0.2	<0.2	<0.5	<0.2	<10	<0.3	<2	0.3	13 J	-	560	
TW-04	02/11/2019	9.49	4.88	-	-	-	-	4.61	11:40	<0.2	<0.2	<0.2	<0.5	<0.2	<10	<0.3	<2	0.2 J	<11	-	280	
TW-04	05/20/2019	9.49	4.42	-	-	-	-	5.07	10:58	<0.2	<0.2	<0.2	<0.5	<0.2	<10	<0.3	<2	0.3	12 J	-	470	
TW-05	12/16/2013	13.73	NR	-	-	-	-	-	-	7.68	<0.5	62.8	40.3	<0.5	-	-	-	240	-	-	136,000	
TW-05	12/18/2013	13.73	6.45	-	-	-	-	7.28	-	-	-	-	-	-	-	-	-	-	-	-	-	
TW-05	01/08/2014	13.73	6.98	-	-	-	-	6.75	-	-	-	-	-	-	-	-	-	-	-	-	-	
TW-05	03/07/2014	13.73	6.34	-	-	-	-	7.39	-	-	-	-	-	-	-	-	-	-	-	-	-	
TW-05	03/13/2014	13.73	6.49	-	-	-	-	7.24	-	-	-	-	-	-	-	-	-	-	-	-	-	
TW-05	03/20/2014	13.73	6.04	-	-	-	-	7.69	-	-	-	-	-	-	-	-	-	-	-	-	-	
TW-05	03/27/2014	13.73	6.68	-	-	-	-	7.05	-	-	-	-	-	-	-	-	-	-	-	-	-	
TW-05	04/03/2014	13.73	4.29	-	-	-	-	9.44	-	-	-	-	-	-	-	-	-	-	-	-	-	
TW-05	04/08/2014	13.73	5.36	-	-	-	-	8.37	-	-	-	-	-	-	-	-	-	-	-	-	-	
TW-05	04/17/2014	13.73	5.33	-	-	-	-	8.40	-	-	-	-	-	-	-	-	-	-	-	-	-	
TW-05	04/22/2014	13.73	5.65	-	-	-	-	8.08	-	-	-	-	-	-	-	-	-	-	-	-	-	
TW-05	04/29/2014	13.73	6.06	-	-	-	-	7.67	-	-	-	-	-	-	-	-	-	-	-	-	-	
TW-05	05/05/2014	13.73	4.91	-	-	-	-	8.82	-	-	-	-	-	-	-	-	-	-	-	-	-	
TW-05	05/12/2014	13.73	6.01	-	-	-	-	7.72	-	-	-	-	-	-	-	-	-	-	-	-	-	
TW-05	05/19/2014	13.73	4.65	-	-	-	-	9.08	-	-	-	-	-	-	-	-	-	-	-	-	-	
TW-05	05/27/2014	13.73	5.91	-	-	-	-	7.82	-	-	-	-	-	-	-	-	-	-	-	-	-	
TW-05	06/02/2014	13.73	6.07	-	-	-	-	7.66	-	-	-	-	-	-	-	-	-	-	-	-	-	
TW-05	06/09/2014	13.73	6.11	-	-	-	-	7.62	-	-	-	-	-	-	-	-	-	-	-	-	-	
TW-05	06/16/2014	13.73	5.28	-	-	-	-	8.45	-	-	-	-	-	-	-	-	-	-	-	-	-	
TW-05	06/23/2014	13.73	5.95	-	-	-	-	7.78	-	-	-	-	-	-	-	-	-	-	-	-	-	
TW-05	07/02/2014	13.73	6.28	-	-	-	-	7.45	-	-	-	-	-	-	-	-	-	-	-	-	-	
TW-05	07/07/2014	13.73	6.49	-	-	-	12.06	7.24	-	-	-	-	-	-	-	-	-	-	-	-	66,300	
TW-05	07/14/2014	13.73	6.06	-	-	-	-	7.67	-	-	-	-	-	-	-	-	-	-	-	-	-	
TW-05	07/25/2014	13.73	5.43	-	-	-	12.08	8.30	-	-	-	-	-	-	-	-	-	-	-	-	-	
TW-05	07/31/2014	13.73	6.50	-	-	-	12.10	7.23	-	-	-	-	-	-	-	-	-	-	-	-	-	
TW-05	08/08/2014	13.73	6.56	-	-	-	-	7.17	-	-	-	-	-	-	-	-	-	-	-	-	-	
TW-05	08/11/2014	13.73	6.51	-	-	-	-	7.22	-	-	-	-	-	-	-	-	-	-	-	-	-	
TW-05	08/15/2014	13.73	5.91	-	-	-	11.95	7.82	-	-	-	-	-	-	-	-	-	-	-	-	271,000	

Table 3

HISTORICAL GROUNDWATER MONITORING AND ANALYTICAL DATA SUMMARY

Potomac River Generating Station
1400 North Royal St
Alexandria, VA

Well ID	Date	Top of Casing (ft)	Depth to Water (DTW) (ft)	Depth to LNAPL (ft)	LNAPL Thickness (ft)	Volume of LNAPL Recovered (gal)	Depth to Bottom (DTB) - Measured Depth (ft)	Groundwater Elevation (ft)	Gauging Time	Benzene (µg/L)	Toluene (µg/L)	Ethylbenzene (µg/L)	Xylenes, Total (µg/L)	Methyl tert-butyl ether (µg/L)	tert-Butyl alcohol (µg/L)	1,2-Dibromoethane (µg/L)	1,2-Dichloroethane (µg/L)	Naphthalene (µg/L)	TPH-GRO (µg/L)	TPH-DRO - Silica Gel (µg/L)	TPH-DRO (µg/L)	Comments
TW-05	08/18/2014	13.73	6.14	-	-	-	-	7.59	-	-	-	-	-	-	-	-	-	-	-	-	-	
TW-05	08/25/2014	9.64	6.13	-	-	-	-	3.51	-	-	-	-	-	-	-	-	-	-	-	-	-	
TW-05	09/02/2014	9.64	6.59	-	-	-	-	3.05	-	-	-	-	-	-	-	-	-	-	-	-	-	
TW-05	09/15/2014	9.64	6.57	-	-	-	-	3.07	-	-	-	-	-	-	-	-	-	-	-	-	-	
TW-05	09/22/2014	9.64	6.58	-	-	-	-	3.06	-	-	-	-	-	-	-	-	-	-	-	-	-	
TW-05	10/01/2014	9.64	6.63	-	-	-	11.74	3.01	-	-	-	-	-	-	-	-	-	-	-	-	-	
TW-05	10/10/2014	9.64	6.52	-	-	-	-	3.12	-	-	-	-	-	-	-	-	-	-	-	-	-	
TW-05	10/13/2014	9.64	6.58	-	-	-	-	3.06	-	-	-	-	-	-	-	-	-	-	-	-	-	
TW-05	10/20/2014	9.64	6.60	-	-	-	12.63	3.04	-	4	<0.5	14	<0.5	<0.5	<2	<0.5	<0.5	21	140	-	29,000	
TW-05	10/27/2014	9.64	6.23	-	-	-	-	3.41	-	-	-	-	-	-	-	-	-	-	-	-	-	
TW-05	11/07/2014	9.64	6.58	-	-	-	-	3.06	-	-	-	-	-	-	-	-	-	-	-	-	-	
TW-05	11/12/2014	9.64	6.56	-	-	-	-	3.08	-	-	-	-	-	-	-	-	-	-	-	-	-	
TW-05	11/21/2014	9.64	7.07	-	-	-	-	2.57	-	-	-	-	-	-	-	-	-	-	-	-	-	
TW-05	11/26/2014	9.64	6.67	-	-	-	-	2.97	-	-	-	-	-	-	-	-	-	-	-	-	-	
TW-05	12/05/2014	9.64	5.57	-	-	-	-	4.07	-	-	-	-	-	-	-	-	-	-	-	-	-	
TW-05	12/11/2014	9.64	5.38	-	-	-	-	4.26	-	-	-	-	-	-	-	-	-	-	-	-	-	
TW-05	12/16/2014	9.64	5.86	-	-	-	-	3.78	-	-	-	-	-	-	-	-	-	-	-	-	-	
TW-05	12/23/2014	9.64	6.08	-	-	-	-	3.56	-	-	-	-	-	-	-	-	-	-	-	-	-	
TW-05	12/30/2014	9.64	5.50	-	-	-	-	4.14	-	-	-	-	-	-	-	-	-	-	-	-	-	
TW-05	01/09/2015	9.64	6.27	-	-	-	-	3.37	-	-	-	-	-	-	-	-	-	-	-	-	-	
TW-05	01/16/2015	9.64	5.48	-	-	-	-	4.16	-	-	-	-	-	-	-	-	-	-	-	-	-	
TW-05	01/19/2015	9.64	5.08	-	-	-	-	4.56	-	-	-	-	-	-	-	-	-	-	-	-	-	
TW-05	01/26/2015	9.64	4.30	-	-	-	-	5.34	-	-	-	-	-	-	-	-	-	-	-	-	-	
TW-05	02/03/2015	9.64	6.20	-	-	-	11.88	3.44	-	-	-	-	-	-	-	-	-	-	-	-	-	
TW-05	02/09/2015	9.64	6.38	-	-	-	-	3.26	-	-	-	-	-	-	-	-	-	-	-	-	-	
TW-05	02/18/2015	9.64	6.64	-	-	-	-	3.00	-	-	-	-	-	-	-	-	-	-	-	-	-	
TW-05	02/24/2015	9.64	6.61	-	-	-	-	3.03	14:57	-	-	-	-	-	-	-	-	-	-	-	-	
TW-05	03/04/2015	9.64	6.27	-	-	-	-	3.37	12:15	2	<0.50	1	<0.5	<0.5	<2	<0.5	<0.5	3	130	-	2,200	
TW-05	03/11/2015	9.64	3.15	-	-	-	-	6.49	12:03	-	-	-	-	-	-	-	-	-	-	-	-	
TW-05	03/18/2015	9.64	4.61	-	-	-	-	5.03	10:26	-	-	-	-	-	-	-	-	-	-	-	-	
TW-05	03/26/2015	9.64	5.94	-	-	-	12.10	3.70	12:25	-	-	-	-	-	-	-	-	-	-	-	-	
TW-05	04/02/2015	9.64	6.00	-	-	-	12.10	3.64	10:30	-	-	-	-	-	-	-	-	-	-	-	-	
TW-05	04/08/2015	9.64	6.41	-	-	-	12.14	3.23	10:05	-	-	-	-	-	-	-	-	-	-	-	-	
TW-05	04/13/2015	9.64	6.53	-	-	-	-	3.11	9:58	-	-	-	-	-	-	-	-	-	-	-	-	
TW-05	04/23/2015	9.64	5.48	-	-	-	12.20	4.16	10:45	-	-	-	-	-	-	-	-	-	-	-	-	

Table 3

HISTORICAL GROUNDWATER MONITORING AND ANALYTICAL DATA SUMMARY

Potomac River Generating Station
1400 North Royal St
Alexandria, VA

Well ID	Date	Top of Casing (ft)	Depth to Water (DTW) (ft)	Depth to LNAPL (ft)	LNAPL Thickness (ft)	Volume of LNAPL Recovered (gal)	Depth to Bottom (DTB) - Measured Depth (ft)	Groundwater Elevation (ft)	Gauging Time	Benzene (µg/L)	Toluene (µg/L)	Ethylbenzene (µg/L)	Xylenes, Total (µg/L)	Methyl tert-butyl ether (µg/L)	tert-Butyl alcohol (µg/L)	1,2-Dibromoethane (µg/L)	1,2-Dichloroethane (µg/L)	Naphthalene (µg/L)	TPH-GRO (µg/L)	TPH-DRO - Silica Gel (µg/L)	TPH-DRO (µg/L)	Comments
TW-05	04/29/2015	9.64	5.99	-	-	-	12.20	3.65	13:17	-	-	-	-	-	-	-	-	-	-	-	-	
TW-05	05/04/2015	9.64	5.94	-	-	-	-	3.70	10:53	-	-	-	-	-	-	-	-	-	-	-	-	
TW-05	05/11/2015	9.64	6.12	-	-	-	12.30	3.52	15:39	-	-	-	-	-	-	-	-	-	-	-	-	
TW-05	05/13/2015	9.64	NR	-	-	-	-	-	-	3	<0.50	<0.50	<0.5	<0.5	<2	<0.5	<0.5	1 J	44 J	-	1,100	
TW-05	05/21/2015	9.64	6.15	-	-	-	12.48	3.49	13:07	-	-	-	-	-	-	-	-	-	-	-	-	
TW-05	05/28/2015	9.64	6.56	-	-	-	12.50	3.08	10:57	-	-	-	-	-	-	-	-	-	-	-	-	
TW-05	06/02/2015	9.64	4.05	-	-	-	-	5.59	12:18	-	-	-	-	-	-	-	-	-	-	-	-	
TW-05	06/09/2015	9.64	4.63	-	-	-	-	5.01	9:48	-	-	-	-	-	-	-	-	-	-	-	-	
TW-05	06/16/2015	9.64	5.99	-	-	-	-	3.65	10:38	-	-	-	-	-	-	-	-	-	-	-	-	
TW-05	06/26/2015	9.64	4.52	-	-	-	12.80	5.12	8:47	-	-	-	-	-	-	-	-	-	-	-	-	
TW-05	07/01/2015	9.64	1.82	-	-	-	-	7.82	11:38	-	-	-	-	-	-	-	-	-	-	-	-	
TW-05	07/08/2015	9.64	4.22	-	-	-	-	5.42	10:23	-	-	-	-	-	-	-	-	-	-	-	-	
TW-05	07/13/2015	9.64	4.24	-	-	-	-	5.40	8:55	-	-	-	-	-	-	-	-	-	-	-	-	
TW-05	07/20/2015	9.64	5.64	-	-	-	-	4.00	8:43	-	-	-	-	-	-	-	-	-	-	-	-	
TW-05	07/28/2015	9.64	6.01	-	-	-	12.42	3.63	13:15	-	-	-	-	-	-	-	-	-	-	-	-	
TW-05	08/04/2015	9.64	6.07	-	-	-	12.32	3.57	12:05	-	-	-	-	-	-	-	-	-	-	-	-	
TW-05	08/06/2015	9.64	NR	-	-	-	-	-	-	2	<0.5	<0.5	<0.5	<0.5	<2	<0.5	<0.5	0.8	37 J	-	790	
TW-05	08/11/2015	9.64	5.56	-	-	-	12.54	4.08	12:30	-	-	-	-	-	-	-	-	-	-	-	-	
TW-05	08/18/2015	9.64	6.28	-	-	-	-	3.36	9:23	-	-	-	-	-	-	-	-	-	-	-	-	
TW-05	08/24/2015	9.64	6.23	-	-	-	-	3.41	9:43	-	-	-	-	-	-	-	-	-	-	-	-	
TW-05	09/02/2015	9.64	6.32	-	-	-	12.53	3.32	11:33	-	-	-	-	-	-	-	-	-	-	-	-	
TW-05	09/09/2015	9.64	6.73	-	-	-	12.55	2.91	14:06	-	-	-	-	-	-	-	-	-	-	-	-	
TW-05	09/17/2015	9.64	6.54	-	-	-	12.53	3.10	11:45	-	-	-	-	-	-	-	-	-	-	-	-	
TW-05	09/23/2015	9.64	6.41	-	-	-	-	3.23	10:03	-	-	-	-	-	-	-	-	-	-	-	-	
TW-05	09/28/2015	9.64	6.01	-	-	-	12.51	3.63	10:38	-	-	-	-	-	-	-	-	-	-	-	-	
TW-05	10/05/2015	9.64	5.43	-	-	-	12.54	4.21	10:17	-	-	-	-	-	-	-	-	-	-	-	-	
TW-05	11/10/2015	9.64	6.31	-	-	-	-	3.33	12:31	-	-	-	-	-	-	-	-	-	-	-	-	
TW-05	12/01/2015	9.64	5.99	-	-	-	12.38	3.65	13:10	<0.5	<0.5	<0.5	<0.5	<0.5	<2	<0.5	<0.5	<0.04	30 J	-	330	
TW-05	02/15/2016	9.64	6.34	-	-	-	-	3.30	9:09	-	-	-	-	-	-	-	-	-	-	-	-	
TW-05	03/14/2016	9.64	6.22	-	-	-	12.43	3.42	10:00	1	<0.5	<0.5	<0.5	<0.5	<2	<0.5	<0.5	0.3	<20	-	960	
TW-05	04/21/2016	9.64	6.92	-	-	-	-	2.72	9:21	-	-	-	-	-	-	-	-	-	-	-	-	
TW-05	05/05/2016	9.64	5.40	-	-	-	-	4.24	12:30	-	-	-	-	-	-	-	-	-	-	-	-	
TW-05	05/23/2016	9.64	5.46	-	-	-	-	4.18	10:55	-	-	-	-	-	-	-	-	-	-	-	-	
TW-05	06/21/2016	9.64	7.02	-	-	-	-	2.62	9:38	-	-	-	-	-	-	-	-	-	-	-	-	
TW-05	07/21/2016	9.64	6.37	-	-	-	-	3.27	9:28	-	-	-	-	-	-	-	-	-	-	-	-	

Table 3

HISTORICAL GROUNDWATER MONITORING AND ANALYTICAL DATA SUMMARY

Potomac River Generating Station
1400 North Royal St
Alexandria, VA

Well ID	Date	Top of Casing (ft)	Depth to Water (DTW) (ft)	Depth to LNAPL (ft)	LNAPL Thickness (ft)	Volume of LNAPL Recovered (gal)	Depth to Bottom (DTB) - Measured Depth (ft)	Groundwater Elevation (ft)	Gauging Time	Benzene (µg/L)	Toluene (µg/L)	Ethylbenzene (µg/L)	Xylenes, Total (µg/L)	Methyl tert-butyl ether (µg/L)	tert-Butyl alcohol (µg/L)	1,2-Dibromoethane (µg/L)	1,2-Dichloroethane (µg/L)	Naphthalene (µg/L)	TPH-GRO (µg/L)	TPH-DRO - Silica Gel (µg/L)	TPH-DRO (µg/L)	Comments
TW-05	08/24/2016	9.64	6.80	-	-	-	12.85	2.84	9:49	-	-	-	-	-	-	-	-	-	-	-	890	
TW-05	08/25/2016	9.64	6.20	-	-	-	-	3.44	-	-	-	-	-	-	-	-	-	-	-	-	-	
TW-05	09/22/2016	9.64	6.75	-	-	-	-	2.89	14:40	-	-	-	-	-	-	-	-	-	-	-	-	
TW-05	11/28/2016	9.64	7.07	-	-	-	13.02	2.57	8:41	-	-	-	-	-	-	-	-	-	-	-	-	
TW-05	11/29/2016	9.64	NR	-	-	-	-	-	-	NT	NT	NT	NT	NT	NT	NT	NT	NT	NT	-	430	
TW-05	02/21/2017	9.64	7.20	-	-	-	13.32	2.44	12:05	-	-	-	-	-	-	-	-	-	-	-	-	
TW-05	02/22/2017	9.64	7.10	-	-	-	13.30	2.54	10:56	-	-	-	-	-	-	-	-	-	-	-	2,800	
TW-05	05/22/2017	9.64	5.61	-	-	-	13.40	4.03	13:15	<0.5	<0.5	<0.5	<0.5	<0.5	<2	<0.5	<0.5	0.09 J	30 J	-	650	
TW-05	08/28/2017	9.64	10.02	-	-	-	13.45	-0.38	10:25	-	-	-	-	-	-	-	-	-	-	-	-	
TW-05	08/30/2017	9.64	9.71	-	-	-	13.48	-0.07	11:39	-	-	-	-	-	-	-	-	-	-	-	24,000	
TW-05	11/28/2017	9.64	8.83	-	-	-	14.57	0.81	11:20	-	-	-	-	-	-	-	-	-	-	-	-	
TW-05	11/30/2017	9.64	9.02	-	-	-	14.62	0.62	11:39	-	-	-	-	-	-	-	-	-	-	67,000	61,500	
TW-05	01/26/2018	9.64	8.67	-	-	-	-	0.97	12:20	-	-	-	-	-	-	-	-	-	-	-	-	
TW-05	02/01/2018	9.64	8.15	-	-	-	-	1.49	10:45	-	-	-	-	-	-	-	-	-	-	-	-	
TW-05	02/20/2018	9.64	6.11	-	-	-	15.00	3.53	10:35	-	-	-	-	-	-	-	-	-	-	-	-	
TW-05	02/21/2018	9.64	6.23	6.21	0.02	-	-	3.43	12:42	-	-	-	-	-	-	-	-	-	-	2,410,000	646,000	LNAPL
TW-05	03/06/2018	9.64	6.22	-	-	-	-	3.42	12:10	-	-	-	-	-	-	-	-	-	-	-	-	sheen
TW-05	03/29/2018	9.64	5.57	-	-	-	-	4.07	10:30	-	-	-	-	-	-	-	-	-	-	-	-	
TW-05	04/11/2018	9.64	6.54	-	-	-	-	3.10	11:40	-	-	-	-	-	-	-	-	-	-	-	-	
TW-05	04/23/2018	9.64	5.62	-	-	-	-	4.02	10:05	-	-	-	-	-	-	-	-	-	-	-	-	
TW-05	05/03/2018	9.64	5.43	-	TRACE	-	-	4.21	9:45	-	-	-	-	-	-	-	-	-	-	-	-	sheen
TW-05	05/21/2018	9.64	2.88	2.84	0.04	-	-	6.80	14:21	-	-	-	-	-	-	-	-	-	-	-	-	LNAPL
TW-05	05/24/2018	9.64	3.21	3.17	0.04	-	-	6.47	13:20	-	-	-	-	-	-	-	-	-	-	-	-	LNAPL
TW-05	06/01/2018	9.64	4.75	-	-	-	-	4.89	9:01	-	-	-	-	-	-	-	-	-	-	-	-	sheen
TW-05	06/06/2018	9.64	3.43	-	-	-	-	6.21	10:27	-	-	-	-	-	-	-	-	-	-	-	-	slight sheen
TW-05	06/12/2018	9.64	4.49	-	-	-	-	5.15	10:48	-	-	-	-	-	-	-	-	-	-	-	-	
TW-05	06/21/2018	9.64	5.39	-	-	-	-	4.25	10:54	-	-	-	-	-	-	-	-	-	-	-	-	
TW-05	06/26/2018	9.64	5.32	-	-	-	-	4.32	10:32	-	-	-	-	-	-	-	-	-	-	629,000 B	817,000	
TW-05	07/02/2018	9.64	5.78	-	-	-	-	3.86	9:38	-	-	-	-	-	-	-	-	-	-	-	-	
TW-05	07/17/2018	9.64	6.20	-	-	-	-	3.44	10:36	-	-	-	-	-	-	-	-	-	-	-	-	
TW-05	07/30/2018	9.64	4.10	-	-	-	-	5.54	11:31	-	-	-	-	-	-	-	-	-	-	-	-	
TW-05	08/09/2018	9.64	4.50	4.43	0.07	-	-	5.20	13:20	-	-	-	-	-	-	-	-	-	-	-	-	LNAPL
TW-05	08/13/2018	9.64	4.85	4.84	0.01	-	-	4.80	11:48	-	-	-	-	-	-	-	-	-	-	-	-	LNAPL
TW-05	08/22/2018	9.64	3.01	-	-	-	-	6.63	13:40	-	-	-	-	-	-	-	-	-	-	-	-	
TW-05	08/28/2018	9.64	4.78	-	-	-	-	4.86	12:10	-	-	-	-	-	-	-	-	-	-	-	-	

Table 3

HISTORICAL GROUNDWATER MONITORING AND ANALYTICAL DATA SUMMARY

Potomac River Generating Station
1400 North Royal St
Alexandria, VA

Well ID	Date	Top of Casing (ft)	Depth to Water (DTW) (ft)	Depth to LNAPL (ft)	LNAPL Thickness (ft)	Volume of LNAPL Recovered (gal)	Depth to Bottom (DTB) - Measured Depth (ft)	Groundwater Elevation (ft)	Gauging Time	Benzene (µg/L)	Toluene (µg/L)	Ethylbenzene (µg/L)	Xylenes, Total (µg/L)	Methyl tert-butyl ether (µg/L)	tert-Butyl alcohol (µg/L)	1,2-Dibromoethane (µg/L)	1,2-Dichloroethane (µg/L)	Naphthalene (µg/L)	TPH-GRO (µg/L)	TPH-DRO - Silica Gel (µg/L)	TPH-DRO (µg/L)	Comments
TW-05	09/04/2018	9.64	4.72	-	-	-	-	4.92	10:45	-	-	-	-	-	-	-	-	-	-	-	-	
TW-05	09/13/2018	9.64	2.97	-	TRACE	-	-	6.67	-	-	-	-	-	-	-	-	-	-	-	-	-	sheen
TW-05	09/21/2018	9.64	3.68	-	-	-	-	5.96	13:37	-	-	-	-	-	-	-	-	-	-	-	-	
TW-05	09/25/2018	9.64	3.55	-	-	-	-	6.09	10:51	-	-	-	-	-	-	-	-	-	-	-	-	
TW-05	10/02/2018	9.64	3.36	-	-	-	-	6.28	11:16	-	-	-	-	-	-	-	-	-	-	-	-	
TW-05	10/09/2018	9.64	4.50	-	-	-	-	5.14	9:40	-	-	-	-	-	-	-	-	-	-	-	-	
TW-05	10/24/2018	9.64	5.42	-	-	-	-	4.22	9:28	-	-	-	-	-	-	-	-	-	-	-	-	
TW-05	11/01/2018	9.64	5.07	-	-	-	-	4.57	10:08	-	-	-	-	-	-	-	-	-	-	-	-	
TW-05	11/12/2018	9.64	3.62	-	-	-	-	6.02	12:41	-	-	-	-	-	-	-	-	-	-	-	-	
TW-05	11/13/2018	9.64	-	-	-	-	-	-	-	<0.2	<0.2	<0.2	<0.5	<0.2	<10	<0.3	<2	1	25 J	-	1,500	
TW-05	11/27/2018	9.64	2.40	-	-	-	-	7.24	10:24	-	-	-	-	-	-	-	-	-	-	-	-	
TW-05	12/11/2018	9.64	5.11	-	-	-	-	4.53	10:50	-	-	-	-	-	-	-	-	-	-	-	-	
TW-05	12/27/2018	9.64	3.85	-	-	-	-	5.79	-	-	-	-	-	-	-	-	-	-	-	-	-	
TW-05	01/10/2019	9.64	4.12	-	-	-	-	5.52	10:59	-	-	-	-	-	-	-	-	-	-	-	-	
TW-05	01/24/2019	9.64	3.30	-	-	-	-	6.34	9:15	-	-	-	-	-	-	-	-	-	-	-	-	
TW-05	02/11/2019	9.64	5.27	-	-	-	13.76	4.37	13:08	-	-	-	-	-	-	-	-	-	-	-	-	
TW-05	02/13/2019	9.64	-	-	-	-	-	-	-	<0.2	<0.2	<0.2	<0.5	<0.2	<10	<0.3	<2	1	36 J	-	1,200	
TW-05	02/21/2019	9.64	NR	-	-	-	-	-	-	-	-	-	-	-	-	-	-	-	-	-	-	Manhole flooded
TW-05	03/07/2019	9.64	3.43	-	-	-	-	6.21	9:50	-	-	-	-	-	-	-	-	-	-	-	-	
TW-05	03/19/2019	9.64	4.87	-	-	-	-	4.77	10:00	-	-	-	-	-	-	-	-	-	-	-	-	
TW-05	04/02/2019	9.64	4.83	-	-	-	-	4.81	10:35	-	-	-	-	-	-	-	-	-	-	-	-	
TW-05	04/22/2019	9.64	4.98	-	-	-	-	4.66	10:20	-	-	-	-	-	-	-	-	-	-	-	-	
TW-05	05/06/2019	9.64	3.96	-	-	-	-	5.68	10:37	-	-	-	-	-	-	-	-	-	-	-	-	
TW-05	05/20/2019	9.64	4.19	-	-	-	-	5.45	10:50	-	-	-	-	-	-	-	-	-	-	-	-	
TW-05	05/21/2019	9.64	-	-	-	-	-	-	-	<0.2	<0.2	<0.2	<0.5	<0.2	<10	<0.3	<2	1	26 J	-	2,000	
TW-05	05/23/2019	9.64	4.92	-	-	-	13.53	4.72	9:32	-	-	-	-	-	-	-	-	-	-	-	2,000	Grab
TW-05	06/04/2019	9.64	5.58	-	-	-	-	4.06	10:45	-	-	-	-	-	-	-	-	-	-	-	-	
TW-05	06/18/2019	9.64	4.95	-	-	-	-	4.69	10:40	-	-	-	-	-	-	-	-	-	-	-	-	
TW-06	12/16/2013	13.97	NR	-	-	-	-	-	-	1.09	ND	20.3	7.86	ND	-	-	-	174	-	-	47,000	
TW-06	12/18/2013	13.97	6.21	-	-	-	-	7.76	-	-	-	-	-	-	-	-	-	-	-	-	-	
TW-06	01/08/2014	13.97	6.98	-	-	-	-	6.99	-	-	-	-	-	-	-	-	-	-	-	-	-	
TW-06	03/07/2014	13.97	6.40	-	-	-	-	7.57	-	-	-	-	-	-	-	-	-	-	-	-	-	
TW-06	03/13/2014	13.97	6.62	-	-	-	-	7.35	-	-	-	-	-	-	-	-	-	-	-	-	-	
TW-06	03/20/2014	13.97	6.26	-	-	-	-	7.71	-	-	-	-	-	-	-	-	-	-	-	-	-	
TW-06	03/27/2014	13.97	6.88	-	-	-	-	7.09	-	-	-	-	-	-	-	-	-	-	-	-	-	

Table 3

HISTORICAL GROUNDWATER MONITORING AND ANALYTICAL DATA SUMMARY

Potomac River Generating Station
1400 North Royal St
Alexandria, VA

Well ID	Date	Top of Casing (ft)	Depth to Water (DTW) (ft)	Depth to LNAPL (ft)	LNAPL Thickness (ft)	Volume of LNAPL Recovered (gal)	Depth to Bottom (DTB) - Measured Depth (ft)	Groundwater Elevation (ft)	Gauging Time	Benzene (µg/L)	Toluene (µg/L)	Ethylbenzene (µg/L)	Xylenes, Total (µg/L)	Methyl tert-butyl ether (µg/L)	tert-Butyl alcohol (µg/L)	1,2-Dibromoethane (µg/L)	1,2-Dichloroethane (µg/L)	Naphthalene (µg/L)	TPH-GRO (µg/L)	TPH-DRO - Silica Gel (µg/L)	TPH-DRO (µg/L)	Comments
TW-06	04/03/2014	13.97	4.81	-	-	-	-	9.16	-	-	-	-	-	-	-	-	-	-	-	-	-	
TW-06	04/08/2014	13.97	5.82	-	-	-	-	8.15	-	-	-	-	-	-	-	-	-	-	-	-	-	
TW-06	04/17/2014	13.97	5.41	-	-	-	-	8.56	-	-	-	-	-	-	-	-	-	-	-	-	-	
TW-06	04/22/2014	13.97	5.90	-	-	-	-	8.07	-	-	-	-	-	-	-	-	-	-	-	-	-	
TW-06	04/29/2014	13.97	6.30	-	-	-	-	7.67	-	-	-	-	-	-	-	-	-	-	-	-	-	
TW-06	05/05/2014	13.97	4.98	-	-	-	-	8.99	-	-	-	-	-	-	-	-	-	-	-	-	-	
TW-06	05/12/2014	13.97	6.18	-	-	-	-	7.79	-	-	-	-	-	-	-	-	-	-	-	-	-	
TW-06	05/19/2014	13.97	4.63	-	-	-	-	9.34	-	-	-	-	-	-	-	-	-	-	-	-	-	
TW-06	05/27/2014	13.97	6.79	-	-	-	-	7.18	-	-	-	-	-	-	-	-	-	-	-	-	-	
TW-06	06/02/2014	13.97	6.24	-	-	-	-	7.73	-	-	-	-	-	-	-	-	-	-	-	-	-	
TW-06	06/09/2014	13.97	6.31	-	-	-	-	7.66	-	-	-	-	-	-	-	-	-	-	-	-	-	
TW-06	06/16/2014	13.97	5.33	-	-	-	-	8.64	-	-	-	-	-	-	-	-	-	-	-	-	-	
TW-06	06/23/2014	13.97	6.12	-	-	-	-	7.85	-	-	-	-	-	-	-	-	-	-	-	-	-	
TW-06	07/02/2014	13.97	6.52	-	-	-	-	7.45	-	-	-	-	-	-	-	-	-	-	-	-	-	
TW-06	07/07/2014	13.97	6.70	-	-	-	12.60	7.27	-	-	-	-	-	-	-	-	-	-	-	-	113,000	
TW-06	07/14/2014	13.97	6.24	-	-	-	-	7.73	-	-	-	-	-	-	-	-	-	-	-	-	-	
TW-06	07/25/2014	13.97	6.65	-	-	-	12.60	7.32	-	-	-	-	-	-	-	-	-	-	-	-	-	
TW-06	08/08/2014	13.97	6.81	-	-	-	-	7.16	-	-	-	-	-	-	-	-	-	-	-	-	-	
TW-06	08/11/2014	13.97	6.71	-	-	-	-	7.26	-	-	-	-	-	-	-	-	-	-	-	-	-	
TW-06	08/15/2014	13.97	6.01	-	-	-	12.70	7.96	-	-	-	-	-	-	-	-	-	-	-	-	147,000	
TW-06	08/18/2014	13.97	6.33	-	-	-	-	7.64	-	-	-	-	-	-	-	-	-	-	-	-	-	
TW-06	08/25/2014	9.86	6.37	-	-	-	-	3.49	-	-	-	-	-	-	-	-	-	-	-	-	-	
TW-06	09/02/2014	9.86	6.80	-	-	-	-	3.06	-	-	-	-	-	-	-	-	-	-	-	-	-	
TW-06	09/15/2014	9.86	6.79	-	-	-	-	3.07	-	-	-	-	-	-	-	-	-	-	-	-	-	
TW-06	09/22/2014	9.86	6.77	-	-	-	-	3.09	-	-	-	-	-	-	-	-	-	-	-	-	-	
TW-06	10/01/2014	9.86	6.88	-	-	-	12.60	2.98	-	-	-	-	-	-	-	-	-	-	-	-	-	
TW-06	10/10/2014	9.86	6.77	-	-	-	-	3.09	-	-	-	-	-	-	-	-	-	-	-	-	-	
TW-06	10/13/2014	9.86	6.85	-	-	-	-	3.01	-	-	-	-	-	-	-	-	-	-	-	-	-	
TW-06	10/20/2014	9.86	6.76	-	-	-	12.63	3.10	-	-	-	-	-	-	-	-	-	-	-	-	-	
TW-06	10/23/2014	9.86	NR	-	-	-	-	-	-	0.8	<0.5	11	1	<0.5	<2	<0.5	<0.5	5	230	-	16,000	
TW-06	10/27/2014	9.86	6.39	-	-	-	-	3.47	-	-	-	-	-	-	-	-	-	-	-	-	-	
TW-06	11/07/2014	9.86	6.83	-	-	-	-	3.03	-	-	-	-	-	-	-	-	-	-	-	-	-	
TW-06	11/12/2014	9.86	6.85	-	-	-	-	3.01	-	-	-	-	-	-	-	-	-	-	-	-	-	
TW-06	11/21/2014	9.86	7.28	-	-	-	-	2.58	-	-	-	-	-	-	-	-	-	-	-	-	-	
TW-06	11/26/2014	9.86	7.02	-	-	-	-	2.84	-	-	-	-	-	-	-	-	-	-	-	-	-	

Table 3

HISTORICAL GROUNDWATER MONITORING AND ANALYTICAL DATA SUMMARY

Potomac River Generating Station
1400 North Royal St
Alexandria, VA

Well ID	Date	Top of Casing (ft)	Depth to Water (DTW) (ft)	Depth to LNAPL (ft)	LNAPL Thickness (ft)	Volume of LNAPL Recovered (gal)	Depth to Bottom (DTB) - Measured Depth (ft)	Groundwater Elevation (ft)	Gauging Time	Benzene (µg/L)	Toluene (µg/L)	Ethylbenzene (µg/L)	Xylenes, Total (µg/L)	Methyl tert-butyl ether (µg/L)	tert-Butyl alcohol (µg/L)	1,2-Dibromoethane (µg/L)	1,2-Dichloroethane (µg/L)	Naphthalene (µg/L)	TPH-GRO (µg/L)	TPH-DRO - Silica Gel (µg/L)	TPH-DRO (µg/L)	Comments
TW-06	12/05/2014	9.86	5.85	-	-	-	-	4.01	-	-	-	-	-	-	-	-	-	-	-	-	-	
TW-06	12/11/2014	9.86	5.75	-	-	-	-	4.11	-	-	-	-	-	-	-	-	-	-	-	-	-	
TW-06	12/16/2014	9.86	6.18	-	-	-	-	3.68	-	-	-	-	-	-	-	-	-	-	-	-	-	
TW-06	12/23/2014	9.86	6.36	-	-	-	-	3.50	-	-	-	-	-	-	-	-	-	-	-	-	-	
TW-06	12/30/2014	9.86	5.85	-	-	-	-	4.01	-	-	-	-	-	-	-	-	-	-	-	-	-	
TW-06	01/09/2015	9.86	6.52	-	-	-	-	3.34	-	-	-	-	-	-	-	-	-	-	-	-	-	
TW-06	01/16/2015	9.86	5.77	-	-	-	-	4.09	-	-	-	-	-	-	-	-	-	-	-	-	-	
TW-06	01/19/2015	9.86	5.46	-	-	-	-	4.40	-	-	-	-	-	-	-	-	-	-	-	-	-	
TW-06	01/26/2015	9.86	4.69	-	-	-	-	5.17	-	-	-	-	-	-	-	-	-	-	-	-	-	
TW-06	02/03/2015	9.86	6.39	-	-	-	12.58	3.47	-	-	-	-	-	-	-	-	-	-	-	-	-	
TW-06	02/09/2015	9.86	6.62	-	-	-	-	3.24	-	-	-	-	-	-	-	-	-	-	-	-	-	
TW-06	02/18/2015	9.86	6.89	-	-	-	-	2.97	-	-	-	-	-	-	-	-	-	-	-	-	-	
TW-06	02/24/2015	9.86	6.90	-	-	-	-	2.96	14:54	-	-	-	-	-	-	-	-	-	-	-	-	
TW-06	03/04/2015	9.86	6.43	-	-	-	-	3.43	13:00	2	<0.5	6	<0.5	<0.5	<2	<0.5	<0.5	<0.03	170	-	2,200	
TW-06	03/11/2015	9.86	4.47	-	-	-	-	5.39	12:06	-	-	-	-	-	-	-	-	-	-	-	-	
TW-06	03/18/2015	9.86	5.33	-	-	-	-	4.53	10:29	-	-	-	-	-	-	-	-	-	-	-	-	
TW-06	03/26/2015	9.86	6.13	-	-	-	12.60	3.73	12:27	-	-	-	-	-	-	-	-	-	-	-	-	
TW-06	04/02/2015	9.86	6.20	-	-	-	12.65	3.66	10:32	-	-	-	-	-	-	-	-	-	-	-	-	
TW-06	04/08/2015	9.86	6.66	-	-	-	12.62	3.20	10:15	-	-	-	-	-	-	-	-	-	-	-	-	
TW-06	04/13/2015	9.86	6.76	-	-	-	-	3.10	10:01	-	-	-	-	-	-	-	-	-	-	-	-	
TW-06	04/23/2015	9.86	5.62	-	-	-	12.60	4.24	10:47	-	-	-	-	-	-	-	-	-	-	-	-	
TW-06	04/29/2015	9.86	6.22	-	-	-	12.65	3.64	13:19	-	-	-	-	-	-	-	-	-	-	-	-	
TW-06	05/04/2015	9.86	6.14	-	-	-	-	3.72	10:56	-	-	-	-	-	-	-	-	-	-	-	-	
TW-06	05/11/2015	9.86	6.38	-	-	-	12.70	3.48	15:40	-	-	-	-	-	-	-	-	-	-	-	-	
TW-06	05/13/2015	9.86	NR	-	-	-	-	-	-	2	<0.5	4	<0.5	<0.5	<2	<0.5	<0.5	4	130	-	2,300	
TW-06	05/21/2015	9.86	6.24	-	-	-	12.65	3.62	13:09	-	-	-	-	-	-	-	-	-	-	-	-	
TW-06	05/28/2015	9.86	6.79	-	-	-	12.60	3.07	10:59	-	-	-	-	-	-	-	-	-	-	-	-	
TW-06	06/02/2015	9.86	4.41	-	-	-	-	5.45	12:21	-	-	-	-	-	-	-	-	-	-	-	-	
TW-06	06/09/2015	9.86	5.28	-	-	-	-	4.58	9:51	-	-	-	-	-	-	-	-	-	-	-	-	
TW-06	06/16/2015	9.86	6.24	-	-	-	-	3.62	10:41	-	-	-	-	-	-	-	-	-	-	-	-	
TW-06	06/26/2015	9.86	5.08	-	-	-	12.70	4.78	8:49	-	-	-	-	-	-	-	-	-	-	-	-	
TW-06	07/01/2015	9.86	3.55	-	-	-	-	6.31	11:41	-	-	-	-	-	-	-	-	-	-	-	-	
TW-06	07/08/2015	9.86	4.88	-	-	-	-	4.98	10:26	-	-	-	-	-	-	-	-	-	-	-	-	
TW-06	07/13/2015	9.86	4.78	-	-	-	-	5.08	8:55	-	-	-	-	-	-	-	-	-	-	-	-	
TW-06	07/20/2015	9.86	5.93	-	-	-	-	3.93	8:46	-	-	-	-	-	-	-	-	-	-	-	-	

Table 3

HISTORICAL GROUNDWATER MONITORING AND ANALYTICAL DATA SUMMARY

Potomac River Generating Station
1400 North Royal St
Alexandria, VA

Well ID	Date	Top of Casing (ft)	Depth to Water (DTW) (ft)	Depth to LNAPL (ft)	LNAPL Thickness (ft)	Volume of LNAPL Recovered (gal)	Depth to Bottom (DTB) - Measured Depth (ft)	Groundwater Elevation (ft)	Gauging Time	Benzene (µg/L)	Toluene (µg/L)	Ethylbenzene (µg/L)	Xylenes, Total (µg/L)	Methyl tert-butyl ether (µg/L)	tert-Butyl alcohol (µg/L)	1,2-Dibromoethane (µg/L)	1,2-Dichloroethane (µg/L)	Naphthalene (µg/L)	TPH-GRO (µg/L)	TPH-DRO - Silica Gel (µg/L)	TPH-DRO (µg/L)	Comments
TW-06	07/28/2015	9.86	6.31	-	-	-	12.61	3.55	12:55	-	-	-	-	-	-	-	-	-	-	-	-	
TW-06	08/04/2015	9.86	6.34	-	-	-	12.64	3.52	12:07	-	-	-	-	-	-	-	-	-	-	-	-	
TW-06	08/06/2015	9.86	NR	-	-	-	-	-	-	2	<0.5	1	<0.5	<0.5	<2	<0.5	<0.5	2	81	-	1,400	
TW-06	08/11/2015	9.86	6.15	-	-	-	12.64	3.71	12:35	-	-	-	-	-	-	-	-	-	-	-	-	
TW-06	08/18/2015	9.86	6.58	-	-	-	-	3.28	9:26	-	-	-	-	-	-	-	-	-	-	-	-	
TW-06	08/24/2015	9.86	6.51	-	-	-	-	3.35	9:46	-	-	-	-	-	-	-	-	-	-	-	-	
TW-06	09/02/2015	9.86	6.65	-	-	-	12.06	3.21	11:30	-	-	-	-	-	-	-	-	-	-	-	-	
TW-06	09/09/2015	9.86	6.02	-	-	-	12.66	3.84	14:03	-	-	-	-	-	-	-	-	-	-	-	-	
TW-06	09/17/2015	9.86	6.85	-	-	-	12.69	3.01	11:40	-	-	-	-	-	-	-	-	-	-	-	-	
TW-06	09/23/2015	9.86	6.69	-	-	-	-	3.17	10:06	-	-	-	-	-	-	-	-	-	-	-	-	
TW-06	09/28/2015	9.86	6.27	-	-	-	12.61	3.59	10:41	-	-	-	-	-	-	-	-	-	-	-	-	
TW-06	10/05/2015	9.86	5.70	-	-	-	12.63	4.16	10:13	-	-	-	-	-	-	-	-	-	-	-	-	
TW-06	11/10/2015	9.86	6.65	-	-	-	-	3.21	12:32	-	-	-	-	-	-	-	-	-	-	-	-	
TW-06	12/01/2015	9.86	6.55	-	-	-	12.62	3.31	13:22	0.8 J	<0.5	1	<0.5	<0.5	<2	<0.5	<0.5	0.8	92	-	1,300	
TW-06	02/15/2016	9.86	6.60	-	-	-	-	3.26	9:15	-	-	-	-	-	-	-	-	-	-	-	-	
TW-06	03/14/2016	9.86	6.57	-	-	-	12.63	3.29	10:05	-	-	-	-	-	-	-	-	-	-	-	-	
TW-06	03/15/2016	9.86	NR	-	-	-	-	-	-	0.8 J	<0.5	3	<0.5	<0.5	<2	<0.5	<0.5	1	110	-	43,000	
TW-06	04/21/2016	9.99	6.70	-	-	-	12.40	3.29	9:28	-	-	-	-	-	-	-	-	-	-	-	32,000	Sheen; Elevation change due to well being disturbed during construction activities
TW-06	05/05/2016	9.99	5.52	-	-	-	-	4.47	12:35	-	-	-	-	-	-	-	-	-	-	-	-	
TW-06	05/23/2016	9.99	4.77	-	-	-	-	5.22	11:00	-	-	-	-	-	-	-	-	-	-	-	-	
TW-06	05/24/2016	9.99	NR	-	-	-	-	-	-	<0.5	<0.5	4	<0.5	<0.5	<2	<0.5	<0.5	1	120	-	1,800	
TW-06	06/21/2016	9.99	6.93	-	-	-	-	3.06	11:17	-	-	-	-	-	-	-	-	-	-	-	-	
TW-06	07/21/2016	9.99	6.12	-	-	-	-	3.87	9:33	-	-	-	-	-	-	-	-	-	-	-	-	
TW-06	08/24/2016	9.99	6.88	-	-	-	12.88	3.11	9:54	-	-	-	-	-	-	-	-	-	-	-	1,500	
TW-06	08/25/2016	9.99	6.13	-	-	-	-	3.86	-	-	-	-	-	-	-	-	-	-	-	-	-	
TW-06	09/22/2016	9.99	6.89	-	-	-	-	3.10	14:35	-	-	-	-	-	-	-	-	-	-	-	-	
TW-06	11/28/2016	9.99	7.42	-	-	-	12.45	2.57	8:43	-	-	-	-	-	-	-	-	-	-	-	-	
TW-06	11/29/2016	9.99	NR	-	-	-	-	-	-	NT	NT	NT	NT	NT	NT	NT	NT	NT	NT	-	1,200	
TW-06	02/21/2017	9.99	7.00	-	-	-	12.46	2.99	12:09	-	-	-	-	-	-	-	-	-	-	-	-	
TW-06	02/22/2017	9.99	7.03	-	-	-	12.50	2.96	11:13	-	-	-	-	-	-	-	-	-	-	-	49,000	Sheen
TW-06	03/29/2017	9.99	6.65	-	-	-	12.45	3.34	13:15	-	-	-	-	-	-	-	-	-	-	-	10,000	

Table 3

HISTORICAL GROUNDWATER MONITORING AND ANALYTICAL DATA SUMMARY

Potomac River Generating Station
1400 North Royal St
Alexandria, VA

Well ID	Date	Top of Casing (ft)	Depth to Water (DTW) (ft)	Depth to LNAPL (ft)	LNAPL Thickness (ft)	Volume of LNAPL Recovered (gal)	Depth to Bottom (DTB) - Measured Depth (ft)	Groundwater Elevation (ft)	Gauging Time	Benzene (µg/L)	Toluene (µg/L)	Ethylbenzene (µg/L)	Xylenes, Total (µg/L)	Methyl tert-butyl ether (µg/L)	tert-Butyl alcohol (µg/L)	1,2-Dibromoethane (µg/L)	1,2-Dichloroethane (µg/L)	Naphthalene (µg/L)	TPH-GRO (µg/L)	TPH-DRO - Silica Gel (µg/L)	TPH-DRO (µg/L)	Comments
TW-06	05/22/2017	9.99	5.82	-	-	-	12.48	4.17	13:11	-	-	-	-	-	-	-	-	-	-	-	-	
TW-06	05/23/2017	9.99	NR	-	-	-	-	-	-	<0.5	<0.5	<0.5	<0.5	<0.5	<2	<0.5	<0.5	0.70	<20	-	1,500	
TW-06	08/28/2017	9.99	9.72	-	-	-	12.54	0.27	10:30	-	-	-	-	-	-	-	-	-	-	-	-	
TW-06	08/30/2017	9.99	9.64	-	-	-	12.51	0.35	11:17	-	-	-	-	-	-	-	-	-	-	-	9,540	
TW-06	11/28/2017	9.99	8.58	-	-	-	12.60	1.41	11:15	-	-	-	-	-	-	-	-	-	-	5,670	7,350	
TW-06	02/20/2018	9.99	5.78	-	-	-	12.70	4.21	10:30	-	-	-	-	-	-	-	-	-	-	-	-	
TW-06	02/21/2018	9.99	5.88	-	-	-	-	4.11	12:46	-	-	-	-	-	-	-	-	-	-	2,320	6,620	
TW-06	05/21/2018	9.99	3.31	-	-	-	-	6.68	14:18	-	-	-	-	-	-	-	-	-	-	-	-	
TW-06	05/22/2018	9.99	-	-	-	-	-	-	-	-	-	-	-	-	-	-	-	-	-	-	1,680	
TW-06	05/24/2018	9.99	3.78	-	-	-	-	6.21	13:15	-	-	-	-	-	-	-	-	-	-	-	-	
TW-06	06/01/2018	9.99	5.04	-	-	-	-	4.95	9:08	-	-	-	-	-	-	-	-	-	-	-	-	
TW-06	08/13/2018	9.99	5.27	-	-	-	-	4.72	11:44	-	-	-	-	-	-	-	-	-	-	-	-	
TW-06	08/14/2018	9.99	-	-	-	-	-	-	-	<0.5	<0.5	<0.5	<0.5	<0.5	<2	<0.5	<0.5	0.70	33 J	-	1,700	
TW-06	11/12/2018	9.99	4.10	-	-	-	-	5.89	12:49	-	-	-	-	-	-	-	-	-	-	-	-	
TW-06	11/13/2018	9.99	-	-	-	-	-	-	-	<0.2	<0.2	<0.2	<0.5	<0.2	<10	<0.3	<2	<0.02	<11	-	340	
TW-06	02/11/2019	9.99	5.63	-	-	-	12.73	4.36	12:56	-	-	-	-	-	-	-	-	-	-	-	-	
TW-06	02/13/2019	9.99	-	-	-	-	-	-	-	<0.2	<0.2	<0.2	<0.5	<0.2	<10	<0.3	<2	0.9	32 J	-	720	
TW-06	05/20/2019	9.99	4.45	-	-	-	-	5.54	10:55	-	-	-	-	-	-	-	-	-	-	-	-	
TW-06	05/21/2019	9.99	-	-	-	-	-	-	-	<00.2	<0.2	<0.2	<0.5	<0.2	<10	<0.3	<2	0.8	19 J	-	890	
TW-06	05/23/2019	9.99	5.20	-	-	-	12.75	4.79	9:28	-	-	-	-	-	-	-	-	-	-	-	1,100	Grab
TW-07	12/16/2013	14.00	NR	-	-	-	-	-	-	2.38	ND	0.97	ND	ND	-	-	-	34.00	-	-	3,290	
TW-07	12/18/2013	14.00	7.56	-	-	-	-	6.44	-	-	-	-	-	-	-	-	-	-	-	-	-	
TW-07	01/08/2014	14.00	7.91	-	-	-	-	6.09	-	-	-	-	-	-	-	-	-	-	-	-	-	
TW-07	03/07/2014	14.00	6.91	-	-	-	-	7.09	-	-	-	-	-	-	-	-	-	-	-	-	-	
TW-07	03/13/2014	14.00	7.40	-	-	-	-	6.60	-	-	-	-	-	-	-	-	-	-	-	-	-	
TW-07	03/20/2014	14.00	6.78	-	-	-	-	7.22	-	-	-	-	-	-	-	-	-	-	-	-	-	
TW-07	03/27/2014	14.00	7.56	-	-	-	-	6.44	-	-	-	-	-	-	-	-	-	-	-	-	-	
TW-07	04/03/2014	14.00	5.67	-	-	-	-	8.33	-	-	-	-	-	-	-	-	-	-	-	-	-	
TW-07	04/08/2014	14.00	6.77	-	-	-	-	7.23	-	-	-	-	-	-	-	-	-	-	-	-	-	
TW-07	04/17/2014	14.00	5.51	-	-	-	-	8.49	-	-	-	-	-	-	-	-	-	-	-	-	-	
TW-07	04/22/2014	14.00	6.75	-	-	-	-	7.25	-	-	-	-	-	-	-	-	-	-	-	-	-	
TW-07	04/29/2014	14.00	6.60	-	-	-	-	7.40	-	-	-	-	-	-	-	-	-	-	-	-	-	
TW-07	05/05/2014	14.00	5.41	-	-	-	-	8.59	-	-	-	-	-	-	-	-	-	-	-	-	-	
TW-07	05/12/2014	14.00	6.89	-	-	-	-	7.11	-	-	-	-	-	-	-	-	-	-	-	-	-	
TW-07	05/19/2014	14.00	6.16	-	-	-	-	7.84	-	-	-	-	-	-	-	-	-	-	-	-	-	

Table 3

HISTORICAL GROUNDWATER MONITORING AND ANALYTICAL DATA SUMMARY

Potomac River Generating Station
1400 North Royal St
Alexandria, VA

Well ID	Date	Top of Casing (ft)	Depth to Water (DTW) (ft)	Depth to LNAPL (ft)	LNAPL Thickness (ft)	Volume of LNAPL Recovered (gal)	Depth to Bottom (DTB) - Measured Depth (ft)	Groundwater Elevation (ft)	Gauging Time	Benzene (µg/L)	Toluene (µg/L)	Ethylbenzene (µg/L)	Xylenes, Total (µg/L)	Methyl tert-butyl ether (µg/L)	tert-Butyl alcohol (µg/L)	1,2-Dibromoethane (µg/L)	1,2-Dichloroethane (µg/L)	Naphthalene (µg/L)	TPH-GRO (µg/L)	TPH-DRO - Silica Gel (µg/L)	TPH-DRO (µg/L)	Comments
TW-07	05/27/2014	14.00	6.70	-	-	-	-	7.30	-	-	-	-	-	-	-	-	-	-	-	-	-	
TW-07	06/02/2014	14.00	6.94	-	-	-	-	7.06	-	-	-	-	-	-	-	-	-	-	-	-	-	
TW-07	06/09/2014	14.00	7.81	-	-	-	-	6.19	-	-	-	-	-	-	-	-	-	-	-	-	-	
TW-07	06/16/2014	14.00	6.47	-	-	-	-	7.53	-	-	-	-	-	-	-	-	-	-	-	-	-	
TW-07	06/23/2014	14.00	6.69	-	-	-	-	7.31	-	-	-	-	-	-	-	-	-	-	-	-	-	
TW-07	07/02/2014	14.00	7.00	-	-	-	-	7.00	-	-	-	-	-	-	-	-	-	-	-	-	-	
TW-07	07/07/2014	14.00	7.27	-	-	-	13.42	6.73	-	-	-	-	-	-	-	-	-	-	-	-	41,500	
TW-07	07/14/2014	14.00	6.70	-	-	-	-	7.30	-	-	-	-	-	-	-	-	-	-	-	-	-	
TW-07	07/25/2014	14.00	7.33	-	-	-	13.30	6.67	-	-	-	-	-	-	-	-	-	-	-	-	-	
TW-07	07/31/2014	14.00	7.22	-	-	-	13.30	6.78	-	-	-	-	-	-	-	-	-	-	-	-	-	
TW-07	08/08/2014	14.00	7.39	-	-	-	-	6.61	-	-	-	-	-	-	-	-	-	-	-	-	-	
TW-07	08/11/2014	14.00	7.17	-	-	-	13.20	6.83	-	-	-	-	-	-	-	-	-	-	-	-	-	
TW-07	08/15/2014	14.00	7.05	-	-	-	-	6.95	-	-	-	-	-	-	-	-	-	-	-	-	19,600	
TW-07	08/18/2014	14.00	7.14	-	-	-	-	6.86	-	-	-	-	-	-	-	-	-	-	-	-	-	
TW-07	08/25/2014	9.88	6.87	-	-	-	-	3.01	-	-	-	-	-	-	-	-	-	-	-	-	-	
TW-07	09/02/2014	9.88	7.43	-	-	-	-	2.45	-	-	-	-	-	-	-	-	-	-	-	-	-	
TW-07	09/15/2014	9.88	7.33	-	-	-	-	2.55	-	-	-	-	-	-	-	-	-	-	-	-	-	
TW-07	09/22/2014	9.88	7.28	-	-	-	-	2.60	-	-	-	-	-	-	-	-	-	-	-	-	-	
TW-07	10/01/2014	9.88	7.38	-	-	-	12.98	2.50	-	-	-	-	-	-	-	-	-	-	-	-	-	
TW-07	10/13/2014	9.88	7.30	-	-	-	-	2.58	-	-	-	-	-	-	-	-	-	-	-	-	-	
TW-07	10/20/2014	9.88	7.49	-	-	-	12.97	2.39	-	-	-	-	-	-	-	-	-	-	-	-	-	
TW-07	10/23/2014	9.88	NR	-	-	-	-	-	-	2.00	<0.5	0.60	<0.5	<0.5	<2	<0.5	<0.5	6.00	29	-	4,700	
TW-07	02/24/2015	9.88	7.45	-	-	-	-	2.43	14:52	-	-	-	-	-	-	-	-	-	-	-	-	
TW-07	03/04/2015	9.88	NR	-	-	-	-	-	-	9.00	<0.5	<0.5	<0.5	<0.5	<2	<0.5	<0.5	2.20	46 J	-	670	
TW-07	05/11/2015	9.88	6.92	-	-	-	12.70	2.96	15:27	-	-	-	-	-	-	-	-	-	-	-	-	
TW-07	05/13/2015	9.88	NR	-	-	-	-	-	-	10.00	<0.5	<0.5	<0.5	<0.5	<2	<0.5	<0.5	3 J	36 J	-	320	
TW-07	08/04/2015	9.88	6.88	-	-	-	12.74	3.00	12:10	-	-	-	-	-	-	-	-	-	-	-	-	
TW-07	08/05/2015	9.88	NR	-	-	-	-	-	-	7.00	<0.5	<0.5	<0.5	<0.5	<2	<0.5	<0.5	2.00	57	-	220	
TW-07	12/01/2015	9.88	5.97	-	-	-	12.99	3.91	13:24	-	-	-	-	-	-	-	-	-	-	-	-	
TW-07	12/02/2015	9.88	NR	-	-	-	-	-	-	3.00	<0.5	<0.5	<0.5	<0.5	<2	<0.5	<0.5	1.00	<20	-	110	
TW-07	03/14/2016	9.88	7.13	-	-	-	13.05	2.75	9:50	-	-	-	-	-	-	-	-	-	-	-	-	
TW-07	03/15/2016	9.88	NR	-	-	-	-	-	-	3.00	<0.5	<0.5	<0.5	<0.5	<2	<0.5	<0.5	<0.08	<20	-	160	
TW-07	05/05/2016	9.88	6.53	-	-	-	-	3.35	12:24	-	-	-	-	-	-	-	-	-	-	-	-	
TW-07	05/23/2016	9.88	5.13	-	-	-	-	4.75	10:46	-	-	-	-	-	-	-	-	-	-	-	-	
TW-07	05/24/2016	9.88	NR	-	-	-	-	-	-	3.00	<0.5	<0.5	<0.5	<0.5	<2	<0.5	<0.5	<0.08	20 J	-	160*	

Table 3

HISTORICAL GROUNDWATER MONITORING AND ANALYTICAL DATA SUMMARY

Potomac River Generating Station
1400 North Royal St
Alexandria, VA

Well ID	Date	Top of Casing (ft)	Depth to Water (DTW) (ft)	Depth to LNAPL (ft)	LNAPL Thickness (ft)	Volume of LNAPL Recovered (gal)	Depth to Bottom (DTB) - Measured Depth (ft)	Groundwater Elevation (ft)	Gauging Time	Benzene (µg/L)	Toluene (µg/L)	Ethylbenzene (µg/L)	Xylenes, Total (µg/L)	Methyl tert-butyl ether (µg/L)	tert-Butyl alcohol (µg/L)	1,2-Dibromoethane (µg/L)	1,2-Dichloroethane (µg/L)	Naphthalene (µg/L)	TPH-GRO (µg/L)	TPH-DRO - Silica Gel (µg/L)	TPH-DRO (µg/L)	Comments
TW-07	05/25/2016	9.88	NR	-	-	-	-	-	-	-	-	-	-	-	-	-	-	-	-	-	<45*	
TW-07	08/24/2016	9.88	7.52	-	-	-	13.20	2.36	10:40	-	-	-	-	-	-	-	-	-	-	-	-	
TW-07	08/25/2016	9.88	7.19	-	-	-	-	2.69	-	-	-	-	-	-	-	-	-	-	-	-	340	
TW-07	09/22/2016	9.88	7.30	-	-	-	-	2.58	14:30	-	-	-	-	-	-	-	-	-	-	-	-	
TW-07	11/28/2016	9.88	7.87	-	-	-	13.45	2.01	8:44	-	-	-	-	-	-	-	-	-	-	-	-	
TW-07	11/30/2016	9.88	NR	-	-	-	-	-	-	NT	NT	NT	NT	NT	NT	NT	NT	NT	NT	-	59 J	
TW-07	02/21/2017	9.88	7.87	-	-	-	13.45	2.01	12:15	-	-	-	-	-	-	-	-	-	-	-	-	
TW-07	02/22/2017	9.88	7.71	-	-	-	13.51	2.17	10:36	-	-	-	-	-	-	-	-	-	-	-	820	
TW-07	05/22/2017	9.88	6.68	-	-	-	13.53	3.20	13:03	-	-	-	-	-	-	-	-	-	-	-	-	
TW-07	05/23/2017	9.88	NR	-	-	-	-	-	-	<0.5	<0.5	<0.5	<0.5	<0.5	<2	<0.5	<0.5	<0.08	<20	-	86 J	
TW-07	08/28/2017	9.88	9.66	-	-	-	13.48	0.22	0.43	-	-	-	-	-	-	-	-	-	-	-	-	
TW-07	08/30/2017	9.88	9.63	-	-	-	13.48	0.25	10:55	-	-	-	-	-	-	-	-	-	-	-	16,300	
TW-07	11/28/2017	9.88	9.42	-	-	-	13.60	0.46	11:10	-	-	-	-	-	-	-	-	-	-	-	-	
TW-07	11/30/2017	9.88	9.80	-	-	-	13.35	0.08	11:40	-	-	-	-	-	-	-	-	-	-	1,780	849	
TW-07	02/20/2018	9.88	6.77	-	-	-	13.65	3.11	10:20	-	-	-	-	-	-	-	-	-	-	-	-	
TW-07	02/21/2018	9.88	6.80	-	-	-	-	3.08	12:42	-	-	-	-	-	-	-	-	-	-	228	868	
TW-07	05/21/2018	9.88	4.90	-	-	-	-	4.98	14:07	-	-	-	-	-	-	-	-	-	-	-	241	
TW-07	08/13/2018	9.88	6.20	-	-	-	-	3.68	11:38	<0.5	<0.5	<0.5	<0.5	<0.5	<2	<0.5	<0.5	<0.09	<11	-	200	
TW-07	11/12/2018	9.88	5.44	-	-	-	-	4.44	12:46	<0.2	<0.2	<0.2	<0.5	<0.2	<10	<0.3	<2	0.06	<11	-	260	
TW-07	02/11/2019	9.88	5.85	-	-	-	13.62	4.03	12:51	<0.2	<0.2	<0.2	<0.5	<0.2	<10	<0.3	<2	0.1 J	<11	-	<53	
TW-07	05/20/2019	9.88	5.42	-	-	-	-	4.46	11:03	<0.2	<0.2	<0.2	<0.5	<0.2	<10	<0.3	<2	<0.08	<11	-	83 J	
TW-08S	12/18/2013	36.75	DRY	-	-	-	-	-	-	-	-	-	-	-	-	-	-	-	-	-	-	
TW-08S	01/08/2014	36.75	DRY	-	-	-	-	-	-	-	-	-	-	-	-	-	-	-	-	-	-	
TW-08S	03/07/2014	36.75	24.14	-	-	-	-	12.61	-	-	-	-	-	-	-	-	-	-	-	-	-	
TW-08S	03/13/2014	36.75	24.06	-	-	-	-	12.69	-	-	-	-	-	-	-	-	-	-	-	-	-	
TW-08S	03/20/2014	36.75	24.37	-	-	-	-	12.38	-	-	-	-	-	-	-	-	-	-	-	-	-	
TW-08S	03/27/2014	36.75	24.54	-	-	-	-	12.21	-	-	-	-	-	-	-	-	-	-	-	-	-	
TW-08S	04/03/2014	36.75	24.26	-	-	-	-	12.49	-	-	-	-	-	-	-	-	-	-	-	-	-	
TW-08S	04/08/2014	36.75	23.85	-	-	-	-	12.90	-	-	-	-	-	-	-	-	-	-	-	-	-	
TW-08S	04/17/2014	36.75	24.13	-	-	-	-	12.62	-	-	-	-	-	-	-	-	-	-	-	-	-	
TW-08S	04/22/2014	36.75	23.92	-	-	-	-	12.83	-	-	-	-	-	-	-	-	-	-	-	-	-	
TW-08S	04/29/2014	36.75	23.91	-	-	-	-	12.84	-	-	-	-	-	-	-	-	-	-	-	-	-	
TW-08S	05/05/2014	36.75	22.89	-	-	-	-	13.86	-	-	-	-	-	-	-	-	-	-	-	-	-	
TW-08S	05/12/2014	36.75	23.02	-	-	-	-	13.73	-	-	-	-	-	-	-	-	-	-	-	-	-	
TW-08S	05/19/2014	36.75	22.90	-	-	-	-	13.85	-	-	-	-	-	-	-	-	-	-	-	-	-	

Table 3

HISTORICAL GROUNDWATER MONITORING AND ANALYTICAL DATA SUMMARY

Potomac River Generating Station
1400 North Royal St
Alexandria, VA

Well ID	Date	Top of Casing (ft)	Depth to Water (DTW) (ft)	Depth to LNAPL (ft)	LNAPL Thickness (ft)	Volume of LNAPL Recovered (gal)	Depth to Bottom (DTB) - Measured Depth (ft)	Groundwater Elevation (ft)	Gauging Time	Benzene (µg/L)	Toluene (µg/L)	Ethylbenzene (µg/L)	Xylenes, Total (µg/L)	Methyl tert-butyl ether (µg/L)	tert-Butyl alcohol (µg/L)	1,2-Dibromoethane (µg/L)	1,2-Dichloroethane (µg/L)	Naphthalene (µg/L)	TPH-GRO (µg/L)	TPH-DRO - Silica Gel (µg/L)	TPH-DRO (µg/L)	Comments
TW-08S	06/02/2014	36.75	23.24	-	-	-	-	13.51	-	-	-	-	-	-	-	-	-	-	-	-	-	
TW-08S	06/09/2014	36.75	23.21	-	-	-	-	13.54	-	-	-	-	-	-	-	-	-	-	-	-	-	
TW-08S	06/16/2014	36.75	22.40	-	-	-	-	14.35	-	-	-	-	-	-	-	-	-	-	-	-	-	
TW-08S	06/23/2014	36.75	22.41	-	-	-	-	14.34	-	-	-	-	-	-	-	-	-	-	-	-	-	
TW-08S	07/02/2014	36.75	22.40	-	-	-	-	14.35	-	-	-	-	-	-	-	-	-	-	-	-	-	
TW-08S	07/07/2014	36.75	22.65	-	-	-	25.85	14.10	-	-	-	-	-	-	-	-	-	-	-	-	29,500	
TW-08S	07/14/2014	36.75	23.23	-	-	-	-	13.52	-	-	-	-	-	-	-	-	-	-	-	-	-	
TW-08S	07/24/2014	36.75	23.09	-	-	-	-	13.66	-	-	-	-	-	-	-	-	-	-	-	-	-	
TW-08S	07/31/2014	36.75	23.26	-	-	-	25.82	13.49	-	-	-	-	-	-	-	-	-	-	-	-	-	
TW-08S	08/07/2014	Overdrilled and replaced with MW-72S																				
TW-09S	12/18/2013	36.65	DRY	-	-	-	-	-	-	-	-	-	-	-	-	-	-	-	-	-	-	
TW-09S	01/08/2014	36.65	DRY	25.54	0.46	0.10	-	-	-	-	-	-	-	-	-	-	-	-	-	-	-	
TW-09S	03/07/2014	36.65	24.71	24.70	0.01	-	-	11.95	-	-	-	-	-	-	-	-	-	-	-	-	-	
TW-09S	03/13/2014	36.65	25.78	24.71	1.07	0.10	-	11.81	-	-	-	-	-	-	-	-	-	-	-	-	-	
TW-09S	03/20/2014	36.65	DRY	25.65	0.50	0.10	-	-	-	-	-	-	-	-	-	-	-	-	-	-	-	
TW-09S	03/27/2014	36.65	DRY	25.58	0.54	0.10	-	-	-	-	-	-	-	-	-	-	-	-	-	-	-	
TW-09S	04/03/2014	36.65	23.37	23.18	0.19	0.10	-	13.45	-	-	-	-	-	-	-	-	-	-	-	-	-	
TW-09S	04/08/2014	36.65	23.39	23.23	0.16	0.10	-	13.40	-	-	-	-	-	-	-	-	-	-	-	-	-	
TW-09S	04/17/2014	36.65	23.72	23.66	0.06	-	-	12.99	-	-	-	-	-	-	-	-	-	-	-	-	-	
TW-09S	04/22/2014	36.65	23.53	23.40	0.13	0.10	-	13.24	-	-	-	-	-	-	-	-	-	-	-	-	-	
TW-09S	04/29/2014	36.65	23.76	23.68	0.08	-	-	12.96	-	-	-	-	-	-	-	-	-	-	-	-	-	
TW-09S	05/05/2014	36.65	23.23	23.17	0.06	-	-	13.48	-	-	-	-	-	-	-	-	-	-	-	-	-	
TW-09S	05/12/2014	36.65	23.25	23.23	0.02	-	-	13.42	-	-	-	-	-	-	-	-	-	-	-	-	-	
TW-09S	05/19/2014	36.65	23.17	23.16	0.01	-	-	13.49	-	-	-	-	-	-	-	-	-	-	-	-	-	
TW-09S	06/02/2014	36.65	23.19	-	-	-	-	13.46	-	-	-	-	-	-	-	-	-	-	-	-	-	
TW-09S	06/09/2014	36.65	23.17	-	-	-	-	13.48	-	-	-	-	-	-	-	-	-	-	-	-	-	
TW-09S	06/16/2014	36.65	23.13	-	-	-	-	13.52	-	-	-	-	-	-	-	-	-	-	-	-	-	
TW-09S	06/23/2014	36.65	23.11	-	-	-	-	13.54	-	-	-	-	-	-	-	-	-	-	-	-	-	
TW-09S	07/02/2014	36.65	23.03	23.03	TRACE	TRACE	-	13.62	-	-	-	-	-	-	-	-	-	-	-	-	-	
TW-09S	07/07/2014	36.65	23.01	-	-	-	26.15	13.64	-	-	-	-	-	-	-	-	-	-	-	-	2,330,000	
TW-09S	07/14/2014	36.65	23.02	-	-	-	-	13.63	-	-	-	-	-	-	-	-	-	-	-	-	-	
TW-09S	07/23/2014	Overdrilled and replaced with MW-08S																				
TW-10	12/18/2013	37.28	30.31	-	-	-	-	6.97	-	2.51	ND	19.7	4.99	ND	-	-	-	131	-	-	3,040	
TW-10	01/08/2014	37.28	30.56	-	-	-	-	6.72	-	-	-	-	-	-	-	-	-	-	-	-	-	
TW-10	03/07/2014	37.28	29.70	-	-	-	-	7.58	-	-	-	-	-	-	-	-	-	-	-	-	-	

Table 3

HISTORICAL GROUNDWATER MONITORING AND ANALYTICAL DATA SUMMARY

Potomac River Generating Station
1400 North Royal St
Alexandria, VA

Well ID	Date	Top of Casing (ft)	Depth to Water (DTW) (ft)	Depth to LNAPL (ft)	LNAPL Thickness (ft)	Volume of LNAPL Recovered (gal)	Depth to Bottom (DTB) - Measured Depth (ft)	Groundwater Elevation (ft)	Gauging Time	Benzene (µg/L)	Toluene (µg/L)	Ethylbenzene (µg/L)	Xylenes, Total (µg/L)	Methyl tert-butyl ether (µg/L)	tert-Butyl alcohol (µg/L)	1,2-Dibromoethane (µg/L)	1,2-Dichloroethane (µg/L)	Naphthalene (µg/L)	TPH-GRO (µg/L)	TPH-DRO - Silica Gel (µg/L)	TPH-DRO (µg/L)	Comments
TW-10	03/13/2014	37.28	30.08	-	-	-	-	7.20	-	-	-	-	-	-	-	-	-	-	-	-	-	
TW-10	03/20/2014	37.28	29.22	-	-	-	-	8.06	-	-	-	-	-	-	-	-	-	-	-	-	-	
TW-10	03/27/2014	37.28	30.13	-	-	-	-	7.15	-	-	-	-	-	-	-	-	-	-	-	-	-	
TW-10	04/03/2014	37.28	29.08	-	-	-	-	8.20	-	-	-	-	-	-	-	-	-	-	-	-	-	
TW-10	04/08/2014	37.28	29.14	-	-	-	-	8.14	-	-	-	-	-	-	-	-	-	-	-	-	-	
TW-10	04/17/2014	37.28	29.66	-	-	-	-	7.62	-	-	-	-	-	-	-	-	-	-	-	-	-	
TW-10	04/22/2014	37.28	29.12	-	-	-	-	8.16	-	-	-	-	-	-	-	-	-	-	-	-	-	
TW-10	04/29/2014	37.28	28.96	-	-	-	-	8.32	-	-	-	-	-	-	-	-	-	-	-	-	-	
TW-10	05/05/2014	37.28	29.22	-	-	-	-	8.06	-	-	-	-	-	-	-	-	-	-	-	-	-	
TW-10	05/12/2014	37.28	29.06	-	-	-	-	8.22	-	-	-	-	-	-	-	-	-	-	-	-	-	
TW-10	05/19/2014	37.28	29.02	-	-	-	-	8.26	-	-	-	-	-	-	-	-	-	-	-	-	-	
TW-10	06/02/2014	37.28	28.99	-	-	-	-	8.29	-	-	-	-	-	-	-	-	-	-	-	-	-	
TW-10	06/09/2014	37.28	28.89	-	-	-	-	8.39	-	-	-	-	-	-	-	-	-	-	-	-	-	
TW-10	06/16/2014	37.28	29.02	-	-	-	-	8.26	-	-	-	-	-	-	-	-	-	-	-	-	-	
TW-10	06/23/2014	37.28	28.86	-	-	-	-	8.42	-	-	-	-	-	-	-	-	-	-	-	-	-	
TW-10	07/02/2014	37.28	28.87	-	-	-	-	8.41	-	-	-	-	-	-	-	-	-	-	-	-	-	
TW-10	07/07/2014	37.28	29.12	-	-	-	36.47	8.16	-	-	-	-	-	-	-	-	-	-	-	-	23,400	
TW-10	07/14/2014	37.28	28.68	-	-	-	-	8.60	-	-	-	-	-	-	-	-	-	-	-	-	-	
TW-10	07/21/2014	Overdrilled and replaced with MW-27																				
TW-11	12/18/2013	37.39	26.40	-	-	-	-	10.99	-	1.55	0.664	8.3	9.67	0.578	-	-	-	263	-	-	170,000	
TW-11	01/08/2014	37.39	27.73	-	-	-	-	9.66	-	-	-	-	-	-	-	-	-	-	-	-	-	
TW-11	03/07/2014	37.39	29.17	-	-	-	-	8.22	-	-	-	-	-	-	-	-	-	-	-	-	-	
TW-11	03/13/2014	37.39	27.56	-	-	-	-	9.83	-	-	-	-	-	-	-	-	-	-	-	-	-	
TW-11	03/20/2014	37.39	27.15	-	-	-	-	10.24	-	-	-	-	-	-	-	-	-	-	-	-	-	
TW-11	03/27/2014	37.39	27.40	-	-	-	-	9.99	-	-	-	-	-	-	-	-	-	-	-	-	-	
TW-11	04/03/2014	37.39	26.28	26.26	0.02	0.10	-	11.12	-	-	-	-	-	-	-	-	-	-	-	-	-	
TW-11	04/08/2014	37.39	26.52	-	-	-	-	10.87	-	-	-	-	-	-	-	-	-	-	-	-	-	
TW-11	04/17/2014	37.39	26.85	-	-	-	-	10.54	-	-	-	-	-	-	-	-	-	-	-	-	-	
TW-11	04/22/2014	37.39	27.09	-	-	-	-	10.30	-	-	-	-	-	-	-	-	-	-	-	-	-	
TW-11	04/29/2014	37.39	27.39	-	-	-	-	10.00	-	-	-	-	-	-	-	-	-	-	-	-	-	
TW-11	05/05/2014	37.39	26.26	26.24	0.02	-	-	11.14	-	-	-	-	-	-	-	-	-	-	-	-	-	
TW-11	05/12/2014	37.39	26.97	-	-	-	-	10.42	-	-	-	-	-	-	-	-	-	-	-	-	-	
TW-11	05/19/2014	37.39	25.91	25.90	0.01	-	-	11.49	-	-	-	-	-	-	-	-	-	-	-	-	-	
TW-11	06/02/2014	37.39	26.32	26.31	0.01	-	-	11.08	-	-	-	-	-	-	-	-	-	-	-	-	-	
TW-11	06/09/2014	37.39	25.23	-	-	-	-	12.16	-	-	-	-	-	-	-	-	-	-	-	-	-	

Table 3

HISTORICAL GROUNDWATER MONITORING AND ANALYTICAL DATA SUMMARY

Potomac River Generating Station
1400 North Royal St
Alexandria, VA

Well ID	Date	Top of Casing (ft)	Depth to Water (DTW) (ft)	Depth to LNAPL (ft)	LNAPL Thickness (ft)	Volume of LNAPL Recovered (gal)	Depth to Bottom (DTB) - Measured Depth (ft)	Groundwater Elevation (ft)	Gauging Time	Benzene (µg/L)	Toluene (µg/L)	Ethylbenzene (µg/L)	Xylenes, Total (µg/L)	Methyl tert-butyl ether (µg/L)	tert-Butyl alcohol (µg/L)	1,2-Dibromoethane (µg/L)	1,2-Dichloroethane (µg/L)	Naphthalene (µg/L)	TPH-GRO (µg/L)	TPH-DRO - Silica Gel (µg/L)	TPH-DRO (µg/L)	Comments
TW-11	06/16/2014	37.39	25.35	25.36	0.01	-	-	12.05	-	-	-	-	-	-	-	-	-	-	-	-	-	
TW-11	06/23/2014	37.39	26.55	-	-	-	-	10.84	-	-	-	-	-	-	-	-	-	-	-	-	-	
TW-11	07/02/2014	37.39	26.91	26.91	TRACE	-	-	10.48	-	-	-	-	-	-	-	-	-	-	-	-	-	LNAPL NMB
TW-11	07/07/2014	37.39	27.08	-	-	-	37.10	10.31	-	-	-	-	-	-	-	-	-	-	-	-	117,000	
TW-11	07/14/2014	37.39	26.95	26.95	TRACE	-	-	10.44	-	-	-	-	-	-	-	-	-	-	-	-	-	LNAPL NMB
TW-11	07/24/2014	37.39	26.88	-	-	-	-	10.51	-	-	-	-	-	-	-	-	-	-	-	-	-	
TW-11	07/31/2014	37.39	27.10	-	-	-	37.02	10.29	-	-	-	-	-	-	-	-	-	-	-	-	-	
TW-11	08/05/2014	Overdrilled and replaced with MW-31																				
TW-12S	12/18/2013	38.01	DRY	-	-	-	-	-	-	-	-	-	-	-	-	-	-	-	-	-	-	
TW-12S	01/08/2014	38.01	DRY	-	-	-	-	-	-	-	-	-	-	-	-	-	-	-	-	-	-	
TW-12S	03/07/2014	38.01	DRY	-	-	-	-	-	-	-	-	-	-	-	-	-	-	-	-	-	-	
TW-12S	03/13/2014	38.01	DRY	-	-	-	-	-	-	-	-	-	-	-	-	-	-	-	-	-	-	
TW-12S	03/20/2014	38.01	DRY	-	-	-	-	-	-	-	-	-	-	-	-	-	-	-	-	-	-	
TW-12S	03/27/2014	38.01	DRY	-	-	-	-	-	-	-	-	-	-	-	-	-	-	-	-	-	-	
TW-12S	04/03/2014	38.01	DRY	-	-	-	-	-	-	-	-	-	-	-	-	-	-	-	-	-	-	
TW-12S	04/08/2014	38.01	DRY	-	-	-	-	-	-	-	-	-	-	-	-	-	-	-	-	-	-	
TW-12S	04/17/2014	38.01	DRY	-	-	-	-	-	-	-	-	-	-	-	-	-	-	-	-	-	-	
TW-12S	04/22/2014	38.01	DRY	-	-	-	-	-	-	-	-	-	-	-	-	-	-	-	-	-	-	
TW-12S	04/29/2014	38.01	DRY	-	-	-	-	-	-	-	-	-	-	-	-	-	-	-	-	-	-	
TW-12S	05/05/2014	38.01	DRY	-	-	-	-	-	-	-	-	-	-	-	-	-	-	-	-	-	-	
TW-12S	05/12/2014	38.01	DRY	-	-	-	-	-	-	-	-	-	-	-	-	-	-	-	-	-	-	
TW-12S	05/19/2014	38.01	DRY	-	-	-	-	-	-	-	-	-	-	-	-	-	-	-	-	-	-	
TW-12S	06/02/2014	38.01	DRY	-	-	-	-	-	-	-	-	-	-	-	-	-	-	-	-	-	-	
TW-12S	06/09/2014	38.01	DRY	-	-	-	-	-	-	-	-	-	-	-	-	-	-	-	-	-	-	
TW-12S	06/16/2014	38.01	26.37	-	-	-	-	11.64	-	-	-	-	-	-	-	-	-	-	-	-	-	
TW-12S	06/23/2014	38.01	26.37	-	-	-	-	11.64	-	-	-	-	-	-	-	-	-	-	-	-	-	
TW-12S	07/02/2014	38.01	26.40	-	-	-	-	11.61	-	-	-	-	-	-	-	-	-	-	-	-	-	
TW-12S	07/07/2014	38.01	26.40	-	-	-	26.60	11.61	-	-	-	-	-	-	-	-	-	-	-	-	-	
TW-12S	07/14/2014	38.01	26.48	-	-	-	-	11.53	-	-	-	-	-	-	-	-	-	-	-	-	-	
TW-12S	07/24/2014	38.01	26.48	-	-	-	-	11.53	-	-	-	-	-	-	-	-	-	-	-	-	-	
TW-12S	07/31/2014	38.01	26.48	-	-	-	26.56	11.53	-	-	-	-	-	-	-	-	-	-	-	-	-	
TW-12S	08/08/2014	38.01	26.49	-	-	-	26.60	11.52	-	-	-	-	-	-	-	-	-	-	-	-	-	
TW-12S	08/11/2014	38.01	26.47	-	-	-	-	11.54	-	-	-	-	-	-	-	-	-	-	-	-	-	
TW-12S	08/15/2014	38.01	26.47	-	-	-	26.58	11.54	-	-	-	-	-	-	-	-	-	-	-	-	-	
TW-12S	08/18/2014	38.01	26.47	-	-	-	-	11.54	-	-	-	-	-	-	-	-	-	-	-	-	-	

Table 3

HISTORICAL GROUNDWATER MONITORING AND ANALYTICAL DATA SUMMARY

Potomac River Generating Station
1400 North Royal St
Alexandria, VA

Well ID	Date	Top of Casing (ft)	Depth to Water (DTW) (ft)	Depth to LNAPL (ft)	LNAPL Thickness (ft)	Volume of LNAPL Recovered (gal)	Depth to Bottom (DTB) - Measured Depth (ft)	Groundwater Elevation (ft)	Gauging Time	Benzene (µg/L)	Toluene (µg/L)	Ethylbenzene (µg/L)	Xylenes, Total (µg/L)	Methyl tert-butyl ether (µg/L)	tert-Butyl alcohol (µg/L)	1,2-Dibromoethane (µg/L)	1,2-Dichloroethane (µg/L)	Naphthalene (µg/L)	TPH-GRO (µg/L)	TPH-DRO - Silica Gel (µg/L)	TPH-DRO (µg/L)	Comments
TW-12S	08/25/2014	38.01	26.47	-	-	-	-	11.54	-	-	-	-	-	-	-	-	-	-	-	-	-	
TW-12S	09/02/2014	31.33	24.84	-	-	-	24.97	6.49	-	-	-	-	-	-	-	-	-	-	-	-	-	
TW-12S	09/15/2014	31.33	24.82	-	-	-	-	6.51	-	-	-	-	-	-	-	-	-	-	-	-	-	
TW-12S	09/22/2014	31.33	24.83	-	-	-	-	6.50	-	-	-	-	-	-	-	-	-	-	-	-	-	
TW-12S	10/01/2014	31.33	24.81	-	-	-	24.91	6.52	-	-	-	-	-	-	-	-	-	-	-	-	-	
TW-12S	10/10/2014	31.33	24.82	-	-	-	-	6.51	-	-	-	-	-	-	-	-	-	-	-	-	-	
TW-12S	10/20/2014	31.33	24.82	-	-	-	24.92	6.51	-	-	-	-	-	-	-	-	-	-	-	-	-	
TW-12S	02/24/2015	31.33	24.81	-	-	-	-	6.52	15:47	-	-	-	-	-	-	-	-	-	-	-	-	
TW-12S	05/11/2015	31.33	24.82	-	-	-	24.90	6.51	10:40	-	-	-	-	-	-	-	-	-	-	-	-	
TW-12S	08/04/2015	31.33	24.78	-	-	-	25.00	6.55	10:25	-	-	-	-	-	-	-	-	-	-	-	-	
TW-12S	12/01/2015	31.33	24.82	-	-	-	24.92	6.51	11:32	-	-	-	-	-	-	-	-	-	-	-	-	
TW-12S	03/14/2016	31.33	24.76	-	-	-	25.00	6.57	9:34	-	-	-	-	-	-	-	-	-	-	-	-	
TW-12S	05/23/2016	31.33	24.75	-	-	-	24.90	6.58	11:19	-	-	-	-	-	-	-	-	-	-	-	-	
TW-12S	05/25/2016	31.33	24.69	-	-	-	24.91	6.64	12:08	-	-	-	-	-	-	-	-	-	-	-	-	DRY
TW-12S	08/24/2016	31.33	24.71	-	-	-	24.94	6.62	12:11	-	-	-	-	-	-	-	-	-	-	-	-	
TW-12S	08/25/2016	31.33	24.72	-	-	-	24.94	6.61	-	-	-	-	-	-	-	-	-	-	-	-	-	DRY
TW-12S	08/30/2016	31.33	24.73	-	-	-	24.93	6.60	-	-	-	-	-	-	-	-	-	-	-	-	-	DRY
TW-12S	11/28/2016	31.33	24.75	-	-	-	25.04	6.58	10:43	-	-	-	-	-	-	-	-	-	-	-	-	Insufficient GW Vol.
TW-12S	11/29/2016	31.33	DRY	-	-	-	24.92	-	11:10	-	-	-	-	-	-	-	-	-	-	-	-	DRY
TW-12S	12/07/2016	31.33	24.77	-	-	-	24.93	6.56	12:14	-	-	-	-	-	-	-	-	-	-	-	-	Insufficient GW Vol.
TW-12S	02/21/2017	31.33	24.72	-	-	-	24.94	6.61	11:50	-	-	-	-	-	-	-	-	-	-	-	-	Insufficient GW Vol.
TW-12S	02/22/2017	31.33	24.76	-	-	-	24.94	6.57	12:46	-	-	-	-	-	-	-	-	-	-	-	-	Insufficient GW Vol.
TW-12S	05/22/2017	31.33	DRY	-	-	-	24.93	-	11:36	-	-	-	-	-	-	-	-	-	-	-	-	Insufficient GW Vol.
TW-12S	08/28/2017	31.33	24.75	-	-	-	24.95	6.58	12:10	-	-	-	-	-	-	-	-	-	-	-	-	Insufficient GW Vol.
TW-12S	11/28/2017	31.33	24.74	-	-	-	24.95	6.59	13:28	-	-	-	-	-	-	-	-	-	-	-	-	Insufficient GW Vol.
TW-12S	02/20/2018	31.33	24.75	-	-	-	24.94	6.58	11:32	-	-	-	-	-	-	-	-	-	-	-	-	Insufficient GW Vol.
TW-12S	05/21/2018	31.33	24.70	-	-	-	24.95	6.63	11:47	-	-	-	-	-	-	-	-	-	-	-	-	Insufficient GW Vol.
TW-12S	08/13/2018	31.33	24.83	-	-	-	25.11	6.50	10:25	-	-	-	-	-	-	-	-	-	-	-	-	Insufficient GW Vol.
TW-12S	11/12/2018	31.33	24.30	-	-	-	25.00	7.03	10:07	-	-	-	-	-	-	-	-	-	-	-	-	Insufficient GW Vol.
TW-12S	02/11/2019	31.33	24.81	-	-	-	25.04	6.52	10:45	-	-	-	-	-	-	-	-	-	-	-	-	Insufficient GW Vol.
TW-12S	02/14/2019	31.33	24.79	-	-	-	25.03	6.54	12:48	-	-	-	-	-	-	-	-	-	-	-	-	Insufficient GW Vol.
TW-12S	05/20/2019	31.33	24.78	-	-	-	25.03	6.55	10:54	-	-	-	-	-	-	-	-	-	-	-	-	Insufficient GW Vol.
TW-13	12/18/2013	36.99	NR	-	-	-	-	-	-	6.06	ND	44.5	137	ND	-	-	-	239	-	-	3,580	
TW-13	01/08/2014	36.99	30.45	-	-	-	-	6.54	-	-	-	-	-	-	-	-	-	-	-	-	-	
TW-13	03/07/2014	36.99	29.11	-	-	-	-	7.88	-	-	-	-	-	-	-	-	-	-	-	-	-	

Table 3

HISTORICAL GROUNDWATER MONITORING AND ANALYTICAL DATA SUMMARY

Potomac River Generating Station
1400 North Royal St
Alexandria, VA

Well ID	Date	Top of Casing (ft)	Depth to Water (DTW) (ft)	Depth to LNAPL (ft)	LNAPL Thickness (ft)	Volume of LNAPL Recovered (gal)	Depth to Bottom (DTB) - Measured Depth (ft)	Groundwater Elevation (ft)	Gauging Time	Benzene (µg/L)	Toluene (µg/L)	Ethylbenzene (µg/L)	Xylenes, Total (µg/L)	Methyl tert-butyl ether (µg/L)	tert-Butyl alcohol (µg/L)	1,2-Dibromoethane (µg/L)	1,2-Dichloroethane (µg/L)	Naphthalene (µg/L)	TPH-GRO (µg/L)	TPH-DRO - Silica Gel (µg/L)	TPH-DRO (µg/L)	Comments
TW-13	03/13/2014	36.99	29.91	-	-	-	-	7.08	-	-	-	-	-	-	-	-	-	-	-	-	-	
TW-13	03/20/2014	36.99	29.09	-	-	-	-	7.90	-	-	-	-	-	-	-	-	-	-	-	-	-	
TW-13	03/27/2014	36.99	29.98	-	-	-	-	7.01	-	-	-	-	-	-	-	-	-	-	-	-	-	
TW-13	04/03/2014	36.99	29.05	-	-	-	-	7.94	-	-	-	-	-	-	-	-	-	-	-	-	-	
TW-13	04/08/2014	36.99	29.98	-	-	-	-	7.01	-	-	-	-	-	-	-	-	-	-	-	-	-	
TW-13	04/17/2014	36.99	29.62	-	-	-	-	7.37	-	-	-	-	-	-	-	-	-	-	-	-	-	
TW-13	04/22/2014	36.99	28.93	-	-	-	-	8.06	-	-	-	-	-	-	-	-	-	-	-	-	-	
TW-13	04/29/2014	36.99	28.90	-	-	-	-	8.09	-	-	-	-	-	-	-	-	-	-	-	-	-	
TW-13	05/05/2014	36.99	29.95	-	-	-	-	7.04	-	-	-	-	-	-	-	-	-	-	-	-	-	
TW-13	05/12/2014	36.99	28.91	-	-	-	-	8.08	-	-	-	-	-	-	-	-	-	-	-	-	-	
TW-13	05/19/2014	36.99	28.87	-	-	-	-	8.12	-	-	-	-	-	-	-	-	-	-	-	-	-	
TW-13	06/02/2014	36.99	28.86	-	-	-	-	8.13	-	-	-	-	-	-	-	-	-	-	-	-	-	
TW-13	06/09/2014	36.99	28.73	-	-	-	-	8.26	-	-	-	-	-	-	-	-	-	-	-	-	-	
TW-13	06/16/2014	36.99	28.88	-	-	-	-	8.11	-	-	-	-	-	-	-	-	-	-	-	-	-	
TW-13	06/23/2014	36.99	28.65	-	-	-	-	8.34	-	-	-	-	-	-	-	-	-	-	-	-	-	
TW-13	07/02/2014	36.99	28.69	-	-	-	-	8.30	-	-	-	-	-	-	-	-	-	-	-	-	-	
TW-13	07/07/2014	36.99	28.91	-	-	-	35.02	8.08	-	-	-	-	-	-	-	-	-	-	-	-	17,500	
TW-13	07/14/2014	36.99	28.58	-	-	-	-	8.41	-	-	-	-	-	-	-	-	-	-	-	-	-	
TW-13	07/29/2014	Overdrilled and replaced with MW-14																				
TW-14	01/17/2014	15.55	2.48	-	-	-	-	13.07	-	<0.5	<0.5	<0.5	<0.5	0.536	-	-	-	ND	-	-	2,290	
TW-14	03/07/2014	15.55	2.29	-	-	-	-	13.26	-	-	-	-	-	-	-	-	-	-	-	-	-	
TW-14	03/13/2014	15.55	2.55	-	-	-	-	13.00	-	-	-	-	-	-	-	-	-	-	-	-	-	
TW-14	03/20/2014	15.55	2.25	-	-	-	-	13.30	-	-	-	-	-	-	-	-	-	-	-	-	-	
TW-14	03/27/2014	15.55	2.42	-	-	-	-	13.13	-	-	-	-	-	-	-	-	-	-	-	-	-	
TW-14	04/03/2014	15.55	2.31	-	-	-	-	13.24	-	-	-	-	-	-	-	-	-	-	-	-	-	
TW-14	04/08/2014	15.55	2.27	-	-	-	-	13.28	-	-	-	-	-	-	-	-	-	-	-	-	-	
TW-14	04/17/2014	15.55	2.26	-	-	-	-	13.29	-	-	-	-	-	-	-	-	-	-	-	-	-	
TW-14	04/22/2014	15.55	2.48	-	-	-	-	13.07	-	-	-	-	-	-	-	-	-	-	-	-	-	
TW-14	04/29/2014	15.55	2.66	-	-	-	-	12.89	-	-	-	-	-	-	-	-	-	-	-	-	-	
TW-14	05/05/2014	15.55	2.56	-	-	-	-	12.99	-	-	-	-	-	-	-	-	-	-	-	-	-	
TW-14	05/12/2014	15.55	2.58	-	-	-	-	12.97	-	-	-	-	-	-	-	-	-	-	-	-	-	
TW-14	05/19/2014	15.55	2.38	-	-	-	-	13.17	-	-	-	-	-	-	-	-	-	-	-	-	-	
TW-14	06/02/2014	15.55	2.52	-	-	-	-	13.03	-	-	-	-	-	-	-	-	-	-	-	-	-	
TW-14	06/09/2014	15.55	2.50	-	-	-	-	13.05	-	-	-	-	-	-	-	-	-	-	-	-	-	
TW-14	06/16/2014	15.55	2.31	-	-	-	-	13.24	-	-	-	-	-	-	-	-	-	-	-	-	-	

Table 3

HISTORICAL GROUNDWATER MONITORING AND ANALYTICAL DATA SUMMARY

Potomac River Generating Station
1400 North Royal St
Alexandria, VA

Well ID	Date	Top of Casing (ft)	Depth to Water (DTW) (ft)	Depth to LNAPL (ft)	LNAPL Thickness (ft)	Volume of LNAPL Recovered (gal)	Depth to Bottom (DTB) - Measured Depth (ft)	Groundwater Elevation (ft)	Gauging Time	Benzene (µg/L)	Toluene (µg/L)	Ethylbenzene (µg/L)	Xylenes, Total (µg/L)	Methyl tert-butyl ether (µg/L)	tert-Butyl alcohol (µg/L)	1,2-Dibromoethane (µg/L)	1,2-Dichloroethane (µg/L)	Naphthalene (µg/L)	TPH-GRO (µg/L)	TPH-DRO - Silica Gel (µg/L)	TPH-DRO (µg/L)	Comments
TW-14	06/23/2014	15.55	2.44	-	-	-	-	13.11	-	-	-	-	-	-	-	-	-	-	-	-	-	
TW-14	07/02/2014	15.55	4.63	-	-	-	-	10.92	-	-	-	-	-	-	-	-	-	-	-	-	-	
TW-14	07/07/2014	15.55	4.65	-	-	-	7.27	10.90	-	-	-	-	-	-	-	-	-	-	-	-	16,000	
TW-14	07/14/2014	15.55	4.40	-	-	-	-	11.15	-	-	-	-	-	-	-	-	-	-	-	-	-	
TW-14	07/24/2014	15.55	4.46	-	-	-	-	11.09	-	-	-	-	-	-	-	-	-	-	-	-	-	
TW-14	07/31/2014	15.55	4.63	-	-	-	7.39	10.92	-	-	-	-	-	-	-	-	-	-	-	-	-	
TW-14	08/08/2014	15.55	4.43	-	-	-	7.39	11.12	-	-	-	-	-	-	-	-	-	-	-	-	-	
TW-14	08/11/2014	15.55	4.57	-	-	-	-	10.98	-	-	-	-	-	-	-	-	-	-	-	-	-	
TW-14	08/15/2014	15.55	4.36	-	-	-	7.39	11.19	-	-	-	-	-	-	-	-	-	-	-	-	3,900	
TW-14	08/18/2014	15.55	4.49	-	-	-	-	11.06	-	-	-	-	-	-	-	-	-	-	-	-	-	
TW-14	08/25/2014	11.61	3.01	-	-	-	-	8.60	-	-	-	-	-	-	-	-	-	-	-	-	-	
TW-14	09/02/2014	11.61	3.03	-	-	-	-	8.58	-	-	-	-	-	-	-	-	-	-	-	-	-	
TW-14	09/15/2014	11.61	3.19	-	-	-	-	8.42	-	-	-	-	-	-	-	-	-	-	-	-	-	
TW-14	09/22/2014	11.61	3.38	-	-	-	-	8.23	-	-	-	-	-	-	-	-	-	-	-	-	-	
TW-14	10/01/2014	11.61	3.50	-	-	-	5.90	8.11	-	-	-	-	-	-	-	-	-	-	-	-	-	
TW-14	10/10/2014	11.61	3.67	-	-	-	-	7.94	-	-	-	-	-	-	-	-	-	-	-	-	-	
TW-14	10/20/2014	11.61	3.02	-	-	-	5.90	8.59	-	-	-	-	-	-	-	-	-	-	-	-	-	
TW-14	10/21/2014	11.61	NR	-	-	-	-	-	-	<0.5	<0.5	<0.5	<0.5	<0.5	<2	<0.5	<0.5	-	100	-	670	
TW-14	02/24/2015	11.61	2.67	-	-	-	-	8.94	15:29	-	-	-	-	-	-	-	-	-	-	-	-	
TW-14	02/26/2015	11.61	2.68	-	-	-	5.90	8.93	12:00	<0.5	<0.5	<0.5	<0.5	<0.5	<2	<0.5	<0.5	<0.03	73	-	120	
TW-14	05/11/2015	11.61	3.28	-	-	-	6.90	8.33	10:30	-	-	-	-	-	-	-	-	-	-	-	-	
TW-14	05/12/2015	11.61	NR	-	-	-	-	-	-	1	<0.5	<0.5	<0.5	<0.5	7.00	<0.5	<0.5	<1	220	-	2,000	
TW-14	08/04/2015	11.61	3.37	-	-	-	5.98	8.24	10:31	-	-	-	-	-	-	-	-	-	-	-	-	
TW-14	08/11/2015	11.61	3.65	-	-	-	6.00	7.96	12:00	-	-	-	-	-	-	-	-	-	-	-	-	
TW-14	08/13/2015	11.61	NR	-	-	-	-	-	-	1	<0.5	<0.5	<0.5	<0.5	9	<0.5	<0.5	<0.08	130	-	3,700	
TW-14	08/18/2015	11.61	3.83	-	-	-	-	7.78	9:15	-	-	-	-	-	-	-	-	-	-	-	-	
TW-14	12/01/2015	11.61	2.76	-	-	-	-	8.85	9:15	<0.5	<0.5	<0.5	<0.5	<0.5	<2	<0.5	<0.5	<0.04	<20	-	<45	
TW-14	03/14/2016	11.61	2.80	-	-	-	6.02	8.81	10:11	<0.5	<0.5	<0.5	<0.5	<0.5	<2	<0.5	<0.5	<0.08	<20	-	54 J	
TW-14	05/23/2016	11.61	2.71	-	-	-	6.00	8.90	11:24	<0.5	<0.5	<0.5	<0.5	<0.5	<2	<0.5	<0.5	<0.08	22 J	-	45 J	
TW-14	08/24/2016	11.61	3.05	-	-	-	-	8.56	-	-	-	-	-	-	-	-	-	-	-	-	<45	
TW-14	11/28/2016	11.61	4.07	-	-	-	6.03	7.54	11:24	-	-	-	-	-	-	-	-	-	-	-	-	
TW-14	12/01/2016	11.61	NR	-	-	-	-	-	-	<0.5	<0.5	<0.5	<0.5	NT	NT	NT	NT	<0.08	<20	-	480	
TW-14	02/21/2017	11.61	3.31	-	-	-	6.03	8.30	11:45	-	-	-	-	-	-	-	-	-	-	-	-	
TW-14	02/22/2017	11.61	3.33	-	-	-	6.04	8.28	12:03	-	-	-	-	-	-	-	-	-	-	-	220	
TW-14	05/22/2017	11.61	3.16	-	-	-	-	8.45	9:45	<0.5	<0.5	<0.5	<0.5	<0.5	<2	<0.5	<0.5	<0.08	<20	-	<45	

Table 3

HISTORICAL GROUNDWATER MONITORING AND ANALYTICAL DATA SUMMARY

Potomac River Generating Station
1400 North Royal St
Alexandria, VA

Well ID	Date	Top of Casing (ft)	Depth to Water (DTW) (ft)	Depth to LNAPL (ft)	LNAPL Thickness (ft)	Volume of LNAPL Recovered (gal)	Depth to Bottom (DTB) - Measured Depth (ft)	Groundwater Elevation (ft)	Gauging Time	Benzene (µg/L)	Toluene (µg/L)	Ethylbenzene (µg/L)	Xylenes, Total (µg/L)	Methyl tert-butyl ether (µg/L)	tert-Butyl alcohol (µg/L)	1,2-Dibromoethane (µg/L)	1,2-Dichloroethane (µg/L)	Naphthalene (µg/L)	TPH-GRO (µg/L)	TPH-DRO - Silica Gel (µg/L)	TPH-DRO (µg/L)	Comments
TW-14	08/28/2017	11.61	3.00	-	-	-	6.05	8.61	11:23	-	-	-	-	-	-	-	-	-	-	-	-	
TW-14	08/30/2017	11.61	2.69	-	-	-	6.05	8.92	10:23	-	-	-	-	-	-	-	-	-	-	-	902	
TW-14	11/29/2017	11.61	-	-	-	-	-	-	-	<0.50	<1.0	<1.0	<1.0	-	-	-	-	<5.0	-	-	300	
TW-14	02/20/2018	11.61	3.06	-	-	-	-	8.55	11:25	-	-	-	-	-	-	-	-	-	-	-	-	
TW-14	02/21/2018	11.61	3.26	-	-	-	6.08	8.35	13:30	-	-	-	-	-	-	-	-	-	-	-	4,130	
TW-14	05/21/2018	11.61	3.08	-	-	-	-	8.53	10:08	-	-	-	-	-	-	-	-	-	-	-	202	
TW-14	08/13/2018	11.61	2.73	-	-	-	6.03	8.88	10:54	<0.5	<0.5	<0.5	<0.5	<0.5	<2	<0.5	<0.5	<0.08	<11	-	<45	
TW-14	11/12/2018	11.61	2.98	-	-	-	6.03	8.63	11:00	<0.2	<0.2	<0.2	<0.5	-	-	-	-	<4	<11	-	<53	
TW-14	02/11/2019	11.61	3.31	-	-	-	6.07	8.30	10:23	-	-	-	-	-	-	-	-	-	-	-	-	
TW-14	02/13/2019	11.61	-	-	-	-	-	-	-	0.2 J	<0.2	<0.2	<0.5	<0.2	<10	<0.3	<2	<0.09	30 J	-	2,600	
TW-14	05/20/2019	11.61	-	-	-	-	-	-	-	<0.2	<0.2	<0.2	<0.5	<0.2	<10	<0.3	<2	<0.08	28 J	-	310	

Notes:
Specific gravity was tested at MW-05 and MW-25, and the average specific gravity (0.878) is used for groundwater elevation adjustments.
Active P&T Wells: RW-05, RW-14, RW-25, and RW-51

- \- = No data available
- <# = Result less than the method detection limit (#), i.e. non-detect
- µg/L = Micrograms per liter
- J = Result detected between the Method Detection Limit and the Reporting Limit; therefore, result is an estimated value.
- ND = Non-detect
- TPH-GRO = Total Petroleum Hydrocarbons, Gasoline Range Organics (C6-C10)
- TPH-DRO = Total Petroleum Hydrocarbons, Diesel Range Organics C10-C28
- TPH-DRO - Silica Gel = Total Petroleum Hydrocarbons, Diesel Range Organics C10-C28 (SW-896 8015B) with Silica Gel Cleanup (3630C)
- $(Date)^H$ = Well sampled during the Potomac River's high tide.
- $(Date)^L$ = Well sampled during the Potomac River's low tide.
- ft = feet
- gal = gallons
- DRY = No water for sampling.
- Vol. = Insufficient Groundwater (GW) Volume (Vol.) for sampling
- GW = Groundwater
- LNAPL = Light Non-Aqueous Phase Liquid
- NR = Not recorded
- TRACE = LNAPL thickness is less than 0.01 feet
- VO = Vegetation Overgrowth (could not locate well to gauge and/or sample).
- NMB = Not Manually Bailed

Table 4

HISTORICAL GROUNDWATER FIELD PARAMETERS DATA SUMMARY

Potomac River Generating Station
1400 North Royal St
Alexandria, VA

Well ID	Sample Date	Head Space Photo Ionization Detector (ppm)	Head Space Oxygen (%)	Head Space Carbon Dioxide (%)	Head Space Methane (%)	Dissolved Oxygen (mg/L)	Well pH	Well Temperature (deg C)	ORP (mV)	Specific Conductance (µS/cm)	Turbidity (NTU)
MW-01S	10/10/2014	10.2	6.3	-	-	0.53	6.68	17.69	-95.0	880	-
MW-01S	10/20/2014	1.0	6.3	10.1	10.3	-	-	-	-	-	-
MW-01S	10/22/2014	-	-	-	-	0.80	6.63	17.81	-91.6	369	-
MW-01S	02/24/2015	8.4	3.0	12.2	26.6	0.10	6.53	16.31	-172.6	724	-
MW-01S	05/11/2015	64.8	1.6	10.8	27.8	PRODUCT					
MW-01S	08/04/2015	11.4	8.9	7.2	9.2	PRODUCT					
MW-01S	03/14/2016	78.8	3.5	10.8	2.2	0.13	6.65	16.46	-104.0	860	-
MW-01S	04/21/2016	14.8	20.8	0.3	0.1	0.11	6.62	16.14	-57.6	970	-
MW-01S	05/23/2016	0.0	20.9	0.0	0.0	PRODUCT					
MW-01S	08/24/2016	1.8	-	-	-	0.76	6.61	16.50	-127.8	1,040	-
MW-01S	08/30/2016	64.3	22.6	0.1	0.1	-	-	-	-	-	-
MW-01S	11/28/2016	-	-	-	-	1.47	7.12	17.44	-84.0	1,017	-
MW-01S	12/08/2016	0.3	20.9	0.0	0.0	-	-	-	-	-	-
MW-01S	02/21/2017	1.2	20.9	0.9	0.0	0.12	6.70	17.36	-23.3	1,000	-
MW-01S	05/22/2017	1.7	20.9	0.0	0.0	4.25	6.85	16.69	-88.9	969.5	-
MW-01S	07/10/2017	-	-	-	-	-	6.77	-	-	-	-
MW-01S	08/28/2017	7.4	20.9	0.0	0.0	3.8	6.42	18.43	32.7	453.1	-
MW-01S	11/28/2017	0.8	21.3	0.0	0.0	5.3	6.51	16.14	-99.9	560.0	-
MW-01S	02/20/2018	0.0	20.9	0.0	0.0	-	-	-	-	-	-
MW-01S	02/21/2018	-	-	-	-	2.06	6.89	17.50	69.8	90	-
MW-01S	05/21/2018	0.0	16.4	1.6	0.0	0.05	8.64	17.46	-135.90	865.9	-
MW-01S	08/13/2018	0.0	9.0	2.6	0.0	0.10	6.84	17.32	-36.80	1,040	-
MW-01S	10/02/2018	-	-	-	-	-	6.33	-	-	-	-
MW-01S	10/18/2018	-	-	-	-	-	6.85	-	-	-	-
MW-01S	11/12/2018	4.2	19.1	1.2	0.0	2.6	7.92	15.6	20.8	836.0	-
MW-01S	11/27/2018	-	-	-	-	-	6.18	-	-	-	-
MW-01S	01/10/2019	-	-	-	-	-	7.22	-	-	-	-
MW-01S	02/11/2019	0.3	20.4	1.1	0.0	-	-	-	-	-	-
MW-01S	02/12/2019	-	-	-	-	0.20	7.01	15.8	-55.6	1072.0	-
MW-01S	04/02/2019	-	-	-	-	-	6.68	-	-	-	-
MW-01S	05/20/2019	3.0	19.0	2.0	0.0	0.03	6.94	15.88	-112.4	780.0	-
MW-01S	06/18/2019	-	-	-	-	-	6.25	-	-	-	-
MW/RW-05	10/13/2014	15.9	13.0	-	-	PRODUCT					
MW/RW-05	10/15/2014	137.0	9.6	-	-	PRODUCT					
MW/RW-05	02/24/2015	11.4	1.0	15.9	25.3	PRODUCT					
MW/RW-05	05/11/2015	90.2	5.8	11.1	19.6	PRODUCT					
MW/RW-05	08/04/2015	71.9	18.2	1.9	2.1	PRODUCT					
MW/RW-05	12/01/2015	12.8	2.6	15.1	26.6	PRODUCT					
MW/RW-05	03/14/2016	98.8	19.8	0.7	0.4	PRODUCT					
MW/RW-05	05/23/2016	0.2	20.8	0.0	0.0	8.46	3.48	16.03	385.0	3,150	-
MW/RW-05	08/24/2016	6.4	-	-	-	2.69	6.53	19.98	15.2	640	-
MW/RW-05	08/30/2016	47.4	21.6	0.1	10.0	-	-	-	-	-	-
MW/RW-05	11/28/2016	0.7	20.9	0.2	0.0		4.35	17.10	229.5	1,280	-
MW/RW-05	02/21/2017	1.3	20.9	0.0	0.0	11.84	5.34	13.18	60.0	950	-
MW/RW-05	05/22/2017	0.8	20.9	0.1	0.0	9.70	6.55	16.62	11.2	612.3	-

Table 4

HISTORICAL GROUNDWATER FIELD PARAMETERS DATA SUMMARY

Potomac River Generating Station
1400 North Royal St
Alexandria, VA

Well ID	Sample Date	Head Space Photo Ionization Detector (ppm)	Head Space Oxygen (%)	Head Space Carbon Dioxide (%)	Head Space Methane (%)	Dissolved Oxygen (mg/L)	Well pH	Well Temperature (deg C)	ORP (mV)	Specific Conductance (µS/cm)	Turbidity (NTU)
MW/RW-05	08/28/2017	11.4	20.9	0.1	0.0	3.40	3.77	18.84	137.5	2,369.8	-
MW/RW-05	11/28/2017	138.1	9.4	7.5	0.0	1.40	5.45	16.14	111.6	540.0	-
MW/RW-05	02/20/2018	72.5	7.1	5.7	0.0	-	-	-	-	-	-
MW/RW-05	02/21/2018	-	-	-	-	4.33	5.96	20.66	96.5	550	-
MW/RW-05	05/21/2018	52.4	8.9	3.8	0.0	-0.03	6.49	14.88	-62.6	1,751	-
MW/RW-05	08/13/2018	9.2	20.5	0.2	0.0	4.13	5.12	24.77	271.4	1,780	-
MW/RW-05	10/18/2018	-	-	-	-	-	6.58	-	-	-	-
MW/RW-05	11/12/2018	282.0	20.8	0.1	0.0	2.1	7.13	15.79	11.4	1,309	-
MW/RW-05	11/27/2018	-	-	-	-	-	6.14	-	-	-	-
MW/RW-05	01/10/2019	-	-	-	-	-	7.07	-	-	-	-
MW/RW-05	02/11/2019	8.6	20.6	0.7	0.0	-	-	-	-	-	-
MW/RW-05	02/13/2019	-	-	-	-	0.08	6.72	13.72	-22.4	1,125	-
MW/RW-05	04/02/2019	-	-	-	-	-	6.45	-	-	-	-
MW/RW-05	05/20/2019	3.6	20.4	1.2	0.0	0.08	6.71	14.25	-76.8	760	-
MW/RW-05	06/18/2019	-	-	-	-	-	6.34	-	-	-	-
MW-08S	10/13/2014	21.0	14.5	-	-	0.89	6.68	18.18	-123.6	1,488	-
MW-08S	10/13/2014	-	-	-	-	0.81	6.70	18.26	-108.0	1,386	-
MW-08S	10/14/2014	-	-	-	-	0.16	6.77	18.18	-129.0	1,424	-
MW-08S	10/15/2014	8.7	20.4	-	-	0.83	6.68	18.29	-105.8	1,325	-
MW-08S	10/15/2014	-	-	-	-	0.28	6.66	18.23	-113.1	1,408	-
MW-08S	10/20/2014	15.9	10.9	6.2	1.9	-	-	-	-	-	-
MW-08S	10/22/2014	-	-	-	-	1.24	6.59	18.27	-98.8	1,276	-
MW-08S	02/24/2015	49.3	0.4	13.8	15.4	-	-	-	-	-	-
MW-08S	02/25/2015	-	-	-	-	0.09	6.69	16.81	-137.5	1,236	-
MW-08S	08/29/2017	-	-	-	-	-	6.43	18.9	-	-	-
MW-08S	11/28/2017	-	-	-	-	-	6.42	-	-	-	-
MW-08S	02/20/2018	-	-	-	-	-	6.47	-	-	-	-
MW-08S	05/21/2018	-	-	-	-	-	6.23	-	-	-	-
MW-08S	02/11/2019	-	-	-	-	0.37	7.09	15.2	-124.0	1,058	7.40
MW-08S	05/20/2019	-	-	-	-	0.82	6.58	15.91	-63.4	930	-
MW/RW-10S	10/13/2014	23.1	17.0	-	-	0.75	6.59	18.17	-117.6	1,202	-
MW/RW-10S	10/13/2014	-	-	-	-	0.60	6.60	18.20	-113.0	1,185	-
MW/RW-10S	10/15/2014	8.3	20.4	-	-	0.41	6.54	18.23	-118.5	1,185	-
MW/RW-10S	10/15/2014	-	-	-	-	0.60	6.56	18.30	-104.5	1,189	-
MW/RW-10S	10/16/2014	18.5	20.9	-	-	-	-	-	-	-	-
MW/RW-10S	10/20/2014	25.2	15.2	3.7	0.2	-	-	-	-	-	-
MW/RW-10S	10/22/2014	-	-	-	-	1.30	6.48	18.44	-72.7	1,002	-
MW/RW-10S	02/24/2015	54.5	1.0	14.7	3.4	-	-	-	-	-	-
MW/RW-10S	05/11/2015	22.6	6.5	9.2	7.6	-	-	-	-	-	-
MW/RW-10S	08/04/2015	53.6	4.2	10.6	7.6	0.02	6.73	16.52	-90.0	1,440	-
MW/RW-10S	03/14/2016	134.2	19.4	1.2	0.4	0.14	6.59	15.38	-121.4	1,350	-
MW/RW-10S	04/21/2016	190.3	17.5	2.5	0.5	-	-	-	-	-	-
MW/RW-10S	05/23/2016	44.3	20.9	0.3	0.0	6.87	3.93	15.87	114.8	1,570	-
MW/RW-10S	08/24/2016	45.8	-	-	-	-	-	-	-	-	-
MW/RW-10S	08/30/2016	208.1	20.1	1.2	0.1	6.09	6.45	20.54	65.4	1,410	-

Table 4

HISTORICAL GROUNDWATER FIELD PARAMETERS DATA SUMMARY

Potomac River Generating Station
1400 North Royal St
Alexandria, VA

Well ID	Sample Date	Head Space Photo Ionization Detector (ppm)	Head Space Oxygen (%)	Head Space Carbon Dioxide (%)	Head Space Methane (%)	Dissolved Oxygen (mg/L)	Well pH	Well Temperature (deg C)	ORP (mV)	Specific Conductance (µS/cm)	Turbidity (NTU)
MW/RW-10S	11/28/2016	0.2	20.9	0.0	0.0	6.68	6.75	14.12	218.1	1,300	-
MW/RW-10S	02/21/2017	19.3	20.9	0.0	0.0	0.16	6.91	14.17	20.0	1,480	-
MW/RW-10S	05/22/2017	8.8	19.6	0.2	0.0	1.28	5.66	18.14	-4.9	1,667	-
MW/RW-10S	07/10/2017	-	-	-	-	-	4.99	-	-	-	-
MW/RW-10S	07/19/2017	-	-	-	-	-	5.15	-	-	-	-
MW/RW-10S	08/28/2017	1.3	20.4	0.1	0.0	2.01	5.20	18.69	91.7	2,785.9	-
MW/RW-10S	11/28/2017	10.3	21.4	0.0	0.0	2.77	5.36	16.24	61.8	2,870	-
MW/RW-10S	02/20/2018	0.3	20.9	0.0	0.0	-	-	-	-	-	-
MW/RW-10S	02/21/2018	-	-	-	-	2.93	6.29	17.04	-43.7	2,590	-
MW/RW-10S	05/21/2018	0.2	20.7	0.0	0.0	0.07	6.58	15.89	-37.6	3,229	-
MW/RW-10S	08/13/2018	1.0	16.0	1.6	0.0	0.05	6.27	16.27	-61.7	2,430	-
MW/RW-10S	10/02/2018	-	-	-	-	-	6.07	-	-	-	-
MW/RW-10S	10/18/2018	-	-	-	-	-	6.55	-	-	-	-
MW/RW-10S	11/12/2018	25.9	20.9	0.2	0.0	2.6	5.35	16.21	17.7	781	-
MW/RW-10S	11/27/2018	-	-	-	-	-	5.80	-	-	-	-
MW/RW-10S	01/10/2019	-	-	-	-	-	6.34	-	-	-	-
MW/RW-10S	02/11/2019	3.1	20.6	1.0	0.0	-	-	-	-	-	-
MW/RW-10S	02/15/2019	-	-	-	-	0.26	6.18	14.78	-112.0	926	94.3
MW/RW-10S	04/02/2019	-	-	-	-	-	6.20	-	-	-	-
MW/RW-10S	05/20/2019	8.6	20.9	0.3	0.0	-	-	-	-	-	-
MW/RW-10S	05/22/2019	-	-	-	-	0.13	6.18	15.40	-44.6	574	-
MW/RW-10S	06/18/2019	-	-	-	-	-	5.90	-	-	-	-
MW-11	10/13/2014	5.4	19.0	-	-	2.30	6.27	18.16	56.2	324	-
MW-11	10/13/2014	-	-	-	-	3.23	6.14	18.29	48.6	349	-
MW-11	10/15/2014	23.6	15.3	-	-	-	-	-	-	-	-
MW-11	10/20/2014	22.0	11.6	6.3	1.9	-	-	-	-	-	-
MW-11	10/22/2014	-	-	-	-	0.38	5.73	18.38	160.2	323	-
MW-11	02/24/2015	3.2	19.3	3.7	0.1	-	-	-	-	-	-
MW-11	02/25/2015	-	-	-	-	0.12	5.60	17.83	62.6	370	-
MW-11	05/11/2015	0.6	20.6	0.2	0.1	0.07	5.66	17.27	91.2	390	-
MW-11	08/04/2015	4.3	2.5	15.0	26.8	0.09	6.66	18.45	-39.8	1,150	-
MW/RW-14	10/13/2014	15.9	17.2	-	-	2.79	6.00	18.13	68.0	368	-
MW/RW-14	10/20/2014	82.4	14.4	3.7	1.3	-	-	-	-	-	-
MW/RW-14	10/22/2014	-	-	-	-	0.26	5.79	18.43	216.2	310	-
MW/RW-14	02/24/2015	188.0	14.4	0.9	0.4	-	-	-	-	-	-
MW/RW-14	02/25/2015	-	-	-	-	0.84	6.25	17.90	-98.6	460	-
MW/RW-14	05/11/2015	166.8	18.4	2.4	0.2	0.07	6.22	17.30	-69.6	420	-
MW/RW-14	08/04/2015	11.9	17.8	3.2	0.3	0.07	6.72	17.10	-69.4	1,100	-
MW/RW-14	03/14/2016	143.4	13.6	5.9	0.8	0.10	6.35	16.95	-84.7	490	-
MW/RW-14	04/21/2016	503.7	20.4	1.5	0.8	PRODUCT					
MW/RW-14	05/23/2016	132.0	20.8	0.3	0.2	PRODUCT					
MW/RW-14	08/24/2016	550.3	-	-	-	7.06	5.76	18.95	103.60	190	-
MW/RW-14	08/30/2016	101.8	21.7	0.0	0.1	-	-	-	-	-	-
MW/RW-14	11/28/2016	0.8	20.9	0.2	0.0	11.69	5.94	14.91	87.9	209	-
MW/RW-14	02/21/2017	61.3	20.9	0.0	0.0	11.32	6.02	15.48	41.6	190	-

Table 4

HISTORICAL GROUNDWATER FIELD PARAMETERS DATA SUMMARY

Potomac River Generating Station
1400 North Royal St
Alexandria, VA

Well ID	Sample Date	Head Space Photo Ionization Detector (ppm)	Head Space Oxygen (%)	Head Space Carbon Dioxide (%)	Head Space Methane (%)	Dissolved Oxygen (mg/L)	Well pH	Well Temperature (deg C)	ORP (mV)	Specific Conductance (µS/cm)	Turbidity (NTU)
MW/RW-14	05/22/2017	58.0	20.5	0.2	0.0	7.60	6.20	17.65	128.7	171	-
MW/RW-14	08/28/2017	10.0	20.9	0.0	0.0	3.99	7.19	18.43	69.1	415.8	-
MW/RW-14	11/28/2017	47.5	20.9	0.1	0.0	8.49	5.72	16.44	86.9	270.0	-
MW/RW-14	02/20/2018	3.4	20.9	0.0	0.0	-	-	-	-	-	-
MW/RW-14	02/21/2018	-	-	-	-	5.68	5.82	17.32	132.2	160	-
MW/RW-14	05/21/2018	1.2	20.7	0.2	0.0	0.18	7.29	16.34	-63.9	454	-
MW/RW-14	08/13/2018	21.3	20.6	0.2	0.0	3.98	5.59	19.85	305.1	240	-
MW/RW-14	10/18/2018	-	-	-	-	-	6.85	-	-	-	-
MW/RW-14	11/12/2018	127.2	20.9	0.0	0.0	2.9	5.04	15.37	27.8	451	-
MW/RW-14	11/27/2018	-	-	-	-	-	5.85	-	-	-	-
MW/RW-14	01/10/2019	-	-	-	-	-	5.43	-	-	-	-
MW/RW-14	02/11/2019	2.1	20.9	1.0	0.0	-	-	-	-	-	-
MW/RW-14	02/13/2019	-	-	-	-	0.23	6.33	15.34	-150.0	720	22.9
MW/RW-14	04/02/2019	-	-	-	-	-	6.10	-	-	-	-
MW/RW-14	05/20/2019	79.5	14.8	4.6	0.0	-	-	-	-	-	-
MW/RW-14	05/22/2019	-	-	-	-	0.16	6.47	15.81	-65.1	473	-
MW/RW-14	06/18/2019	-	-	-	-	-	6.26	-	-	-	-
MW-15S	10/13/2014	34.0	12.4	-	-	0.84	6.32	18.03	-17.1	647	-
MW-15S	10/20/2014	18.2	2.2	11.6	0.0	-	-	-	-	-	-
MW-15S	10/22/2014	-	-	-	-	0.88	6.48	17.61	-37.4	989	-
MW-15S	08/29/2017	-	-	-	-	-	6.73	18.6	-	-	-
MW-15S	02/20/2018	-	-	-	-	-	6.35	-	-	-	-
MW-15S	05/21/2018	-	-	-	-	-	6.07	-	-	-	-
MW-15S	11/13/2018	-	-	-	-	-	6.84	-	-	-	-
MW-16S	10/10/2014	9.0	7.2	-	-	-	-	-	-	-	-
MW-16S	02/24/2015	0.0	5.5	12.4	0.1	1.54	6.11	14.50	60.2	1,600	-
MW-16	10/10/2014	11.1	6.9	-	-	0.46	5.88	17.50	162.4	707	-
MW-16	10/22/2014	-	-	-	-	0.87	5.79	17.75	211.0	681	30,200
MW-16	02/24/2015	0.0	20.9	0.3	0.1	2.62	5.92	17.57	101.8	1,010	-
MW-16	05/11/2015	-	-	-	-	0.49	5.83	17.05	112.4	830	-
MW-16	08/30/2017	-	-	-	-	-	5.57	18.6	-	-	-
MW-16	02/20/2018	-	-	-	-	-	5.41	-	-	-	-
MW-16	05/21/2018	-	-	-	-	-	5.78	-	-	-	-
MW-16	08/13/2018	-	-	-	-	-	6.18	-	-	-	-
MW-16	08/15/2018	-	-	-	-	-	5.80	-	-	-	-
MW-16	11/14/2018	-	-	-	-	-	6.32	-	-	-	-
MW-16	02/13/2019	-	-	-	-	4.70	6.81	15.07	93	452	2.3
MW-16	05/21/2019	-	-	-	-	6.57	6.23	16.02	135.1	365	-
MW-25S	10/13/2014	-	-	-	-	0.96	6.46	18.51	-84.0	914	-
MW-25S	10/13/2014	13.0	20.3	-	-	-	-	-	-	-	-
MW-25S	10/15/2014	192.0	19.3	-	-	-	-	-	-	-	-
MW-25S	10/16/2014	34.4	20.9	-	-	-	-	-	-	-	-
MW-25S	10/20/2014	30.2	16.6	3.4	0.3	-	-	-	-	-	-
MW-25S	02/24/2015	127.0	3.6	12.7	2.3	-	-	-	-	-	-
MW-25S	05/11/2015	51.8	6.5	8.3	6.4	-	-	-	-	-	-

Table 4

HISTORICAL GROUNDWATER FIELD PARAMETERS DATA SUMMARY

Potomac River Generating Station
1400 North Royal St
Alexandria, VA

Well ID	Sample Date	Head Space Photo Ionization Detector (ppm)	Head Space Oxygen (%)	Head Space Carbon Dioxide (%)	Head Space Methane (%)	Dissolved Oxygen (mg/L)	Well pH	Well Temperature (deg C)	ORP (mV)	Specific Conductance (µS/cm)	Turbidity (NTU)
MW-25S	08/04/2015	70.5	4.4	9.5	4.6	-	-	-	-	-	-
MW-25S	07/19/2017	-	-	-	-	-	3.77	-	-	-	-
MW-25S	08/31/2017	-	-	-	-	-	6.15	22.6	-	-	-
MW-25S	11/28/2017	-	-	-	-	-	6.09	-	-	-	-
MW-25S	02/21/2018	-	-	-	-	-	6.54	-	-	-	-
MW-25S	05/21/2018	-	-	-	-	-	6.39	-	-	-	-
MW-25S	08/13/2018	-	-	-	-	-	6.37	-	-	-	-
MW-25S	08/15/2018	-	-	-	-	-	5.97	-	-	-	-
MW-25S	10/02/2018	-	-	-	-	-	6.34	-	-	-	-
MW-25S	10/18/2018	-	-	-	-	-	6.68	-	-	-	-
MW-25S	11/12/2018	-	-	-	-	-	6.54	-	-	-	-
MW-25S	11/27/2018	-	-	-	-	-	5.17	-	-	-	-
MW-25S	01/10/2019	-	-	-	-	-	6.32	-	-	-	-
MW-25S	02/12/2019	-	-	-	-	0.28	6.38	13.5	-90.0	1333	20.3
MW-25S	05/22/2019	-	-	-	-	0.08	6.67	15.21	-122.1	1963	-
MW/RW-25	10/13/2014	139.0	19.2	-	-	-	-	-	-	-	-
MW/RW-25	10/14/2014	79.0	17.5	-	-	-	-	-	-	-	-
MW/RW-25	10/15/2014	8.4	20.9	-	-	-	-	-	-	-	-
MW/RW-25	10/16/2014	28.2	14.3	-	-	-	-	-	-	-	-
MW/RW-25	02/24/2015	121.0	15.4	5.5	1.3	-	-	-	-	-	-
MW/RW-25	05/11/2015	263.0	11.6	6.7	0.6	-	-	-	-	-	-
MW/RW-25	08/04/2015	118.4	15.8	3.7	0.4	-	-	-	-	-	-
MW/RW-25	12/01/2015	79.5	14.7	5.4	1.1	-	-	-	-	-	-
MW/RW-25	03/14/2016	6.2	10.9	8.9	3.2	-	-	-	-	-	-
MW/RW-25	04/21/2016	50.2	20.9	0.2	0.2	8.30	5.45	16.77	154.2	310	-
MW/RW-25	05/23/2016	23.1	20.7	0.1	0.0	6.45	5.54	17.26	142.1	340	-
MW/RW-25	08/24/2016	54.8	-	-	-	2.58	5.56	18.78	101.8	300	-
MW/RW-25	08/30/2016	79.8	21.7	0.0	0.0	-	-	-	-	-	-
MW/RW-25	11/28/2016	17.8	20.9	0.2	0.0	12.82	5.81	15.46	100.3	332	-
MW/RW-25	02/21/2017	19.4	20.9	0.0	0.0	11.89	5.96	15.66	48.6	330	-
MW/RW-25	05/22/2017	25.6	20.9	0.3	0.0	9.18	6.03	17.50	105.3	308	-
MW/RW-25	08/28/2017	3.6	20.9	0.0	0.0	3.86	6.26	20.44	67.3	230	-
MW/RW-25	11/28/2017	139.3	20.6	0.5	0.0	10.82	5.73	16.57	95.2	230	-
MW/RW-25	02/20/2018	3.8	20.9	0.0	0.0	-	-	-	-	-	-
MW/RW-25	02/21/2018	-	-	-	-	10.03	6.15	17.39	100.4	260	-
MW/RW-25	05/21/2018	46.1	8.5	3.5	0.0	0.03	7.33	16.45	-75.8	679	-
MW/RW-25	08/13/2018	0.6	17.2	1.1	0.0	0.39	6.70	16.84	-27.7	920	-
MW/RW-25	10/18/2018	-	-	-	-	-	6.84	-	-	-	-
MW/RW-25	11/12/2018	20.3	20.9	0.1	0.0	2.2	4.64	16.34	26.4	359	-
MW/RW-25	11/27/2018	-	-	-	-	-	6.17	-	-	-	-
MW/RW-25	01/10/2019	-	-	-	-	-	5.60	-	-	-	-
MW/RW-25	02/11/2019	0.2	16.3	1.8	0.0	-	-	-	-	-	-
MW/RW-25	02/12/2019	-	-	-	-	0.28	6.20	14.60	-53.0	965	22.60
MW/RW-25	04/02/2019	-	-	-	-	-	6.32	-	-	-	-
MW/RW-25	05/20/2019	7.8	16.0	3.1	0.0	0.15	6.05	16.25	-21.6	798	-

Table 4

HISTORICAL GROUNDWATER FIELD PARAMETERS DATA SUMMARY

Potomac River Generating Station
1400 North Royal St
Alexandria, VA

Well ID	Sample Date	Head Space Photo Ionization Detector (ppm)	Head Space Oxygen (%)	Head Space Carbon Dioxide (%)	Head Space Methane (%)	Dissolved Oxygen (mg/L)	Well pH	Well Temperature (deg C)	ORP (mV)	Specific Conductance (µS/cm)	Turbidity (NTU)
MW/RW-25	06/18/2019	-	-	-	-	-	6.16	-	-	-	-
MW-27	10/10/2014	41.5	17.7	-	-	0.28	6.55	17.74	-79.8	1,075	-
MW-27	10/15/2014	7.3	20.9	-	-	0.02	6.51	17.97	-36.3	1,057	-
MW-27	10/15/2014	21.9	16.1	-	-	1.67	6.37	18.18	44.5	831	-
MW-27	10/16/2014	21.9	16.1	-	-	-	-	-	-	-	-
MW-27	10/20/2014	25.3	14.3	6.5	8.6	-	-	-	-	-	-
MW-27	10/23/2014	-	-	-	-	0.54	6.46	17.97	743.0	153	1,540
MW-27	02/24/2015	21.1	2.3	12.2	13.6	-	-	-	-	-	-
MW-27	02/25/2015	-	-	-	-	0.06	6.61	15.83	-85.6	1,228	-
MW-27	05/11/2015	127.3	8.1	7.9	0.0	0.08	6.54	14.84	-110.0	1,300	-
MW-27	08/04/2015	28.5	1.3	13.2	16.6	0.03	6.68	15.93	-49.3	1,260	-
MW-27	12/01/2015	67.4	2.2	16.9	31.9	0.06	6.57	17.28	-51.5	1,190	-
MW-27	03/14/2016	70.8	1.0	15.5	0.6	0.08	6.54	14.77	-142.5	1,390	-
MW-27	04/21/2016	123.2	20.3	1.0	0.3	10.15	6.80	14.65	90.9	740	-
MW-27	05/23/2016	11.4	20.7	0.3	0.0	4.96	6.79	14.39	30.5	780	-
MW-27	08/24/2016	0.8	20.5	0.4	0.0	7.37	6.46	16.42	46.7	1,220	-
MW-27	11/28/2016	0.1	20.9	0.4	0.0	6.38	6.70	18.04	11.3	719	-
MW-27	02/21/2017	1.6	20.9	0.0	0.0	10.14	7.37	16.19	22.0	790	-
MW-27	05/22/2017	6.6	20.9	0.3	0.0	1.35	6.10	16.00	88.1	643	-
MW-27	08/28/2017	0.0	20.9	0.0	0.0	1.50	6.67	17.10	66.3	847.7	-
MW-27	11/28/2017	26.2	20.6	0.2	0.0	3.04	6.66	16.43	12.9	930.0	-
MW-27	02/20/2018	55.3	20.8	0.1	0.0	-	-	-	-	-	-
MW-27	02/21/2018	-	-	-	-	7.97	4.88	16.20	110.2	1,350.0	-
MW-27	05/21/2018	9.7	11.6	2.4	0.0	0.01	5.68	14.68	76.4	1,749.5	-
MW-27	08/13/2018	15.6	2.4	3.9	0.0	0.16	6.36	16.50	-22.6	1,380	-
MW-27	11/12/2018	1.7	18.2	1.9	0.0	1.91	4.84	17.61	122.6	1,489	-
MW-27	02/11/2019	5.0	8.8	10.3	0.0	-	-	-	-	-	-
MW-27	02/14/2019	-	-	-	-	0.26	6.16	13.76	-62.0	1,640	0.1
MW-27	05/20/2019	1.1	12.2	7.4	0.0	-	-	-	-	-	-
MW-27	05/21/2019	-	-	-	-	0.11	6.17	15.66	12.2	1,642	-
MW/RW-31	10/10/2014	120.5	6.2	-	-	0.39	6.97	18.62	-119.7	899	-
MW/RW-31	10/15/2014	62.5	15.0	-	-	0.59	6.83	19.04	-119.9	848	-
MW/RW-31	10/15/2014	0.0	20.9	-	-	0.90	6.61	19.57	-47.6	541	-
MW/RW-31	10/20/2014	11.8	17.4	1.1	0.3	-	-	-	-	-	-
MW/RW-31	10/23/2014	-	-	-	-	0.41	6.98	18.69	-15.9	791	728
MW/RW-31	02/24/2015	179.0	2.1	0.2	0.3	0.02	7.08	14.47	-164.3	927	-
MW/RW-31	05/11/2015	36.9	5.8	4.1	0.1	0.00	7.06	12.74	-129.3	1,010	-
MW/RW-31	08/04/2015	41.3	3.9	5.4	1.7	0.02	7.18	15.92	-13.7	1,010	-
MW/RW-31	05/23/2016	-	-	-	-	7.34	6.69	15.56	82.4	620	-
MW/RW-31	08/31/2017	-	-	-	-	-	6.71	20.1	-	-	-
MW/RW-31	02/14/2019	-	-	-	-	0.38	7.26	11.6	-8.0	504	75.8
MW/RW-31	05/21/2019	-	-	-	-	0.17	7.02	14.62	19.8	546.3	-
MW-33	10/10/2014	1.4	9.7	-	-	0.68	5.81	17.97	157.4	654	-
MW-33	10/15/2014	0.5	19.0	-	-	0.09	5.84	18.30	64.9	633	-
MW-33	10/15/2014	0.0	20.9	-	-	0.42	5.86	18.30	92.6	658	-

Table 4

HISTORICAL GROUNDWATER FIELD PARAMETERS DATA SUMMARY

Potomac River Generating Station
1400 North Royal St
Alexandria, VA

Well ID	Sample Date	Head Space Photo Ionization Detector (ppm)	Head Space Oxygen (%)	Head Space Carbon Dioxide (%)	Head Space Methane (%)	Dissolved Oxygen (mg/L)	Well pH	Well Temperature (deg C)	ORP (mV)	Specific Conductance (µS/cm)	Turbidity (NTU)
MW-33	10/20/2014	1.0	12.0	5.4	0.0	-	-	-	-	-	-
MW-33	10/23/2014	-	-	-	-	2.37	6.05	18.24	186.7	698	1,120
MW-33	02/24/2015	0.0	20.6	0.1	0.1	2.35	5.51	15.51	88.7	648	-
MW-33	05/11/2015	21.4	19.0	1.0	0.0	0.47	5.69	14.03	88.0	720	-
MW-33	08/04/2015	1.4	3.3	8.6	0.0	0.05	6.29	15.84	48.5	780	-
MW-33	08/30/2017	-	-	-	-	-	6.08	18.4	-	-	-
MW-51S	10/13/2014	23.0	5.7	-	-	0.64	6.72	18.32	-120.0	1,457	-
MW-51S	10/13/2014	1.0	-	-	-	0.75	6.65	18.35	-78.8	1,000	-
MW-51S	10/14/2014	-	-	-	-	0.33	6.64	18.46	-71.8	1,047	-
MW-51S	10/15/2014	1.2	20.0	-	-	1.62	6.60	18.43	1.5	566	-
MW-51S	10/15/2014	-	-	-	-	0.74	6.62	18.45	-84.6	1,122	-
MW-51S	10/20/2014	22.3	10.6	6.3	1.5	-	-	-	-	-	-
MW-51S	10/22/2014	-	-	-	-	0.81	6.67	18.47	-93.7	1,153	-
MW-51S	02/24/2015	9.9	0.9	13.5	27.2	-	-	-	-	-	-
MW-51S	02/25/2015	-	-	-	-	0.08	6.70	16.75	-110.9	1,968	-
MW-51S	05/11/2015	40.8	1.2	12.1	28.3	0.02	6.74	16.21	-113.3	1,830	-
MW-51S	08/04/2015	15.2	0.7	13.2	27.5	0.04	6.82	16.33	-96.0	1,440	-
MW-51S	03/14/2016	62.4	4.8	10.6	0.6	0.27	6.63	16.10	-129.3	2,250	-
MW-51S	04/21/2016	12.4	13.2	1.6	0.3	0.06	6.65	16.57	-79.9	1,760	-
MW-51S	05/23/2016	0.0	20.9	0.0	0.0	0.59	6.83	16.74	-96.6	2,290	-
MW-51S	08/24/2016	1.1	-	-	-	0.70	6.74	18.60	-113.7	2,390	-
MW-51S	08/30/2016	153.7	21.7	0.1	0.0	-	-	-	-	-	-
MW-51S	11/28/2016	-	-	-	-	2.26	7.14	19.36	-131.0	1,448	-
MW-51S	12/08/2016	0.2	20.9	0.0	0.0	-	-	-	-	-	-
MW-51S	02/21/2017	20.4	20.9	0.5	0.0	0.06	7.11	17.81	-23.3	1,870	-
MW-51S	05/22/2017	2.1	20.9	0.1	0.0	4.99	6.72	16.76	-40.0	2,207	-
MW-51S	07/19/2017	-	-	-	-	-	6.88	-	-	-	-
MW-51S	08/28/2017	0.4	19.7	0.2	0.0	1.9	7.30	20.12	45.1	2,169.1	-
MW-51S	11/28/2017	0.9	21.4	0.0	0.0	2.3	6.19	16.83	-22.4	2,000	-
MW-51S	02/20/2018	0.1	20.9	0.2	0.0	-	-	-	-	-	-
MW-51S	02/21/2018	-	-	-	-	4.4	6.23	17.23	41.1	1,620	-
MW-51S	05/21/2018	0.0	20.5	0.6	0.0	0.1	7.57	15.92	-109.8	1,844	-
MW-51S	08/13/2018	1.9	8.4	3.8	0.0	0.1	6.27	17.41	-52.9	2,870	-
MW-51S	10/18/2018	-	-	-	-	-	6.94	-	-	-	-
MW-51S	11/12/2018	4.7	20.0	0.6	0.0	9.2	5.82	16.43	-30.4	763	-
MW-51S	11/27/2018	-	-	-	-	-	6.31	-	-	-	-
MW-51S	01/10/2019	-	-	-	-	-	6.43	-	-	-	-
MW-51S	02/11/2019	0.3	20.7	0.4	0.0	-	-	-	-	-	-
MW-51S	02/14/2019	-	-	-	-	0.01	6.80	15.60	-58.1	955	-
MW-51S	05/20/2019	0.6	20.9	0.2	0.0	-	-	-	-	-	-
MW-51S	05/22/2019	-	-	-	-	0.14	7.19	15.66	-181.3	787.1	-
MW-51S	06/18/2019	-	-	-	-	-	6.13	-	-	-	-
MW/RW-51	10/13/2014	135.0	18.0	-	-	-	-	-	-	-	-
MW/RW-51	10/15/2014	100.8	14.0	-	-	0.33	6.60	18.57	-86.9	1,014	-
MW/RW-51	10/20/2014	31.5	11.6	4.9	3.2	-	-	-	-	-	-

Table 4

HISTORICAL GROUNDWATER FIELD PARAMETERS DATA SUMMARY

Potomac River Generating Station
1400 North Royal St
Alexandria, VA

Well ID	Sample Date	Head Space Photo Ionization Detector (ppm)	Head Space Oxygen (%)	Head Space Carbon Dioxide (%)	Head Space Methane (%)	Dissolved Oxygen (mg/L)	Well pH	Well Temperature (deg C)	ORP (mV)	Specific Conductance (µS/cm)	Turbidity (NTU)
MW/RW-51	02/24/2015	35.1	4.7	11.4	6.0	-	-	-	-	-	-
MW/RW-51	05/11/2015	100.3	1.2	12.6	5.1	-	-	-	-	-	-
MW/RW-51	08/04/2015	104.3	19.6	1.0	1.6	-	-	-	-	-	-
MW/RW-51	12/01/2015	18.5	17.8	2.4	1.2	-	-	-	-	-	-
MW/RW-51	03/14/2016	30.0	19.0	1.7	0.2	-	-	-	-	-	-
MW/RW-51	04/21/2016	59.9	20.9	0.3	0.2	5.13	6.43	16.38	46.7	740	-
MW/RW-51	05/23/2016	33.1	20.6	0.3	0.0	5.43	6.57	17.44	19.6	700	-
MW/RW-51	08/24/2016	47.0	-	-	-	2.22	6.69	18.70	-44.8	650	-
MW/RW-51	08/30/2016	74.9	21.1	0.0	0.0	-	-	-	-	-	-
MW/RW-51	11/28/2016	0.0	20.9	0.3	0.0	12.39	6.80	15.87	-47.0	715	-
MW/RW-51	02/21/2017	26.4	20.9	0.7	0.0	9.58	6.53	15.86	47.6	790	-
MW/RW-51	05/22/2017	33.5	17.0	0.1	0.0	7.03	6.25	18.23	11.4	546	-
MW/RW-51	08/28/2017	7.3	20.9	0.0	0.0	2.70	6.21	19.81	62.9	327.1	-
MW/RW-51	11/28/2017	109.8	20.5	0.6	0.0	9.27	6.54	16.83	22.1	520.0	-
MW/RW-51	02/20/2018	14.3	20.8	0.0	0.0	-	-	-	-	-	-
MW/RW-51	02/21/2018	-	-	-	-	7.82	6.72	17.50	-13.2	560	-
MW/RW-51	05/21/2018	0.5	18.6	0.5	0.0	0.01	7.83	16.71	-151.3	743	-
MW/RW-51	08/13/2018	21.2	20.2	0.6	0.0	2.38	6.10	20.82	84.9	790	-
MW/RW-51	10/18/2018	-	-	-	-	-	7.06	-	-	-	-
MW/RW-51	11/12/2018	104.2	20.9	0.1	0.0	2.9	5.47	15.66	-8.3	594	-
MW/RW-51	11/27/2018	-	-	-	-	-	6.26	-	-	-	-
MW/RW-51	01/10/2019	-	-	-	-	-	6.07	-	-	-	-
MW/RW-51	02/11/2019	2.0	20.4	1.3	0.0	-	-	-	-	-	-
MW/RW-51	02/14/2019	-	-	-	-	0.02	6.49	15.74	0.8	1,117	-
MW/RW-51	04/02/2019	-	-	-	-	-	6.59	-	-	-	-
MW/RW-51	05/20/2019	3.6	20.4	1.5	0.0	-	-	-	-	-	-
MW/RW-51	05/21/2019	-	-	-	-	0.13	6.19	16.11	-29.6	1,065	-
MW-52	10/10/2014	5.4	16.3	-	-	1.15	5.87	17.51	45.9	465	-
MW-70	10/10/2014	0.3	16.2	-	-	2.12	5.76	17.30	98.7	843	-
MW-70	02/24/2015	0.0	17.8	1.3	0.2	1.02	5.53	16.71	-36.2	900	-
MW-70	05/11/2015	-	-	-	-	0.40	5.49	16.51	120.7	790	-
MW-70	08/04/2015	-	-	-	-	0.46	5.72	16.24	77.5	820	
MW-70	08/30/2017	-	-	-	-	-	5.25	19.2	-	-	-
MW/RW-72S	10/10/2014	21.7	5.8	-	-	0.55	6.42	18.41	-98.2	1,331	-
MW/RW-72S	10/15/2014	14.5	14.0	-	-	0.04	6.40	18.56	-85.4	1,340	-
MW/RW-72S	10/15/2014	-	-	-	-	1.70	6.47	18.70	-53.0	1,246	-
MW/RW-72S	10/16/2014	95.0	7.8	-	-	-	-	-	-	-	-
MW/RW-72S	10/20/2014	38.8	9.3	7.4	4.2	-	-	-	-	-	-
MW/RW-72S	10/22/2014	-	-	-	-	1.92	6.39	17.99	-21.2	904	-
MW/RW-72S	02/24/2015	30.6	5.4	11.5	1.6	0.09	6.54	16.13	-101.9	1,325	-
MW/RW-72S	05/11/2015	65.0	6.5	9.4	3.3	0.02	6.49	14.58	-110.6	1,340	-
MW/RW-72S	08/04/2015	8.0	8.2	6.9	0.4	0.11	6.71	16.20	-56.9	1,710	-
MW/RW-72S	03/14/2016	21.4	15.6	4.1	0.1	2.16	6.59	15.02	-101.1	1,960	-
MW/RW-72S	05/23/2016	0.0	20.9	0.2	0.0	NO MEASUREMENTS - BAILER CAUGHT IN WELL (RELEASED NEXT SAMPLE DAY)					

Table 4

HISTORICAL GROUNDWATER FIELD PARAMETERS DATA SUMMARY

Potomac River Generating Station
1400 North Royal St
Alexandria, VA

Well ID	Sample Date	Head Space Photo Ionization Detector (ppm)	Head Space Oxygen (%)	Head Space Carbon Dioxide (%)	Head Space Methane (%)	Dissolved Oxygen (mg/L)	Well pH	Well Temperature (deg C)	ORP (mV)	Specific Conductance (µS/cm)	Turbidity (NTU)
MW/RW-72S	08/24/2016	28.2	-	-	-	-	-	-	-	-	-
MW/RW-72S	08/30/2016	13.8	20.8	0.1	0.0	3.09	4.48	25.13	250.70	1,600	-
MW/RW-72S	11/28/2016	0.2	20.9	0.0	0.0	DRY					
MW/RW-72S	02/21/2017	22.6	20.9	0.0	0.0	DRY					
MW/RW-72S	05/22/2017	4.4	20.2	0.7	0.0	2.96	4.79	15.87	291.50	2,088.9	-
MW/RW-72S	07/19/2017	-	-	-	-	-	4.26	-	-	-	-
MW/RW-72S	08/28/2017	0.1	15.5	1.1	0.0	0.2	4.34	17.4	93.8	3,636	-
MW/RW-72S	08/30/2017	-	-	-	-	-	4.40	18.1	-	-	-
MW/RW-72S	11/28/2017	1.6	21.1	0.1	0.0	0.8	4.39	17.7	140.2	2,710	-
MW/RW-72S	02/20/2018	1.4	12.6	4.0	0.0	-	-	-	-	-	-
MW/RW-72S	02/21/2018	-	-	-	-	0.4	4.35	16.6	136.3	3,100	-
MW/RW-72S	05/21/2018	10.0	6.3	4.8	0.2	-0.03	4.41	14.8	230.6	3,001	-
MW/RW-72S	08/13/2018	0.9	9.9	4.4	0.8	0.08	4.53	16.6	156.0	3,580	-
MW/RW-72S	11/12/2018	1.9	20.9	0.3	0.0	1.76	4.78	18.1	95.6	2,248	-
MW/RW-72S	02/11/2019	0.4	17.6	2.3	0.0	-	-	-	-	-	-
MW/RW-72S	02/14/2019	-	-	-	-	0.16	5.11	15.47	293.0	1,958	-
MW/RW-72S	05/20/2019	1.5	19.8	1.2	0.1	-	-	-	-	-	-
MW/RW-72S	05/22/2019	-	-	-	-	0.31	4.09	14.91	298.9	1,759	-
MW/RW-72	10/10/2014	12.2	6.6	-	-	0.48	5.47	17.86	32.6	743	-
MW/RW-72	10/15/2014	14.8	16.8	-	-	0.14	5.41	18.04	110.3	733	-
MW/RW-72	10/15/2014	-	-	-	-	2.99	5.75	18.09	108.9	739	-
MW/RW-72	10/16/2014	6.9	5.2	-	-	-	-	-	-	-	-
MW/RW-72	10/20/2014	10.5	2.0	16.8	13.0	-	-	-	-	-	-
MW/RW-72	10/22/2014	-	-	-	-	1.77	5.86	17.73	146.2	533	29,800
MW/RW-72	02/24/2015	13.3	14.2	6.9	0.1	0.58	5.48	17.43	82.8	877	-
MW/RW-72	05/11/2015	64.5	20.6	0.2	0.0	0.03	5.82	15.99	-21.9	1,080	-
MW/RW-72	08/04/2015	6.9	12.7	5.0	3.2	0.02	6.68	16.31	-57.3	1,880	-
MW/RW-72	03/14/2016	42.8	19.8	1.0	0.1	0.04	6.62	16.93	-121.3	1,970	-
MW/RW-72	04/21/2016	79.2	20.7	0.6	0.2	10.41	5.98	16.45	143.7	660	-
MW/RW-72	05/23/2016	0.0	20.9	0.0	0.0	7.92	6.42	16.99	112.8	710	-
MW/RW-72	08/24/2016	0.9	20.9	0.1	0.0	4.85	6.63	16.86	72.9	830	-
MW/RW-72	11/28/2016	0.0	20.9	0.0	0.0	8.07	5.36	17.27	103.7	848	-
MW/RW-72	02/21/2017	57.9	20.9	0.0	0.0	9.05	5.61	16.21	55.6	850	-
MW/RW-72	05/22/2017	2.0	19.3	1.0	0.0	0.19	4.37	15.56	176.8	3,591	-
MW/RW-72	08/28/2017	0.2	20.9	0.0	0.0	3.84	4.41	17.36	94.5	2,113.3	-
MW/RW-72	08/30/2017	-	-	-	-	-	4.32	19.6	-	-	-
MW/RW-72	11/30/2017	51.4	20.4	0.3	0.0	3.48	4.40	17.8	162.2	1,899	-
MW/RW-72	02/20/2018	35.5	20.8	0.2	0.0	3.80	4.60	17.5	184.2	1,550	-
MW/RW-72	05/21/2018	16.0	14.1	3.2	0.0	0.06	3.40	16.4	463.7	2,527	-
MW/RW-72	08/13/2018	0.4	2.7	7.6	3.1	0.47	2.45	16.4	264.9	2,850	-
MW/RW-72	11/12/2018	5.3	16.1	2.0	1.6	1.64	4.45	17.1	181.9	1,897	-
MW/RW-72	11/13/2018	-	16.2	2.3	1.7	-	-	-	-	-	-
MW/RW-72	02/11/2019	1.6	5.8	8.0	0.3	-	-	-	-	-	-
MW/RW-72	02/14/2019	-	-	-	-	0.36	3.96	16.15	487.4	2,366	-
MW/RW-72	05/20/2019	4.5	8.8	4.8	0.0	-	-	-	-	-	-

Table 4

HISTORICAL GROUNDWATER FIELD PARAMETERS DATA SUMMARY

Potomac River Generating Station
1400 North Royal St
Alexandria, VA

Well ID	Sample Date	Head Space Photo Ionization Detector (ppm)	Head Space Oxygen (%)	Head Space Carbon Dioxide (%)	Head Space Methane (%)	Dissolved Oxygen (mg/L)	Well pH	Well Temperature (deg C)	ORP (mV)	Specific Conductance (µS/cm)	Turbidity (NTU)
MW/RW-72	05/21/2019	-	-	-	-	0.11	3.07	15.78	384.0	1,900	-
MW-100S	10/10/2014	6.5	6.8	-	-	0.40	5.62	18.36	11.8	915	-
MW-100S	02/24/2015	0.0	17.2	3.5	0.2	4.78	5.79	16.07	25.5	160	-
MW-100S	11/28/2016	0.7	8.5	3.9	0.1	0.44	6.24	18.03	-14.6	1,116	-
MW-100S	08/30/2017	-	-	-	-	-	6.02	18.7	-	-	-
MW-100S	11/28/2017	0.8	21.4	0.0	0.0	0.78	5.81	16.8	81.8	1,100	-
MW-100S	02/20/2018	-	-	-	-	-	5.60	-	-	-	-
MW-100S	05/21/2018	-	-	-	-	-	5.67	-	-	-	-
MW-100S	11/12/2018	-	-	-	-	1.73	4.85	18.3	52.9	782	-
MW-100	10/10/2014	0.3	20.4	-	-	2.23	5.38	17.60	148.8	531	-
MW-100	02/24/2015	0.0	20.4	0.6	0.2	1.02	5.53	16.80	27.5	309	-
MW-100	11/28/2016	0.2	19.0	2.5	0.0	2.26	5.74	16.96	49.6	262	-
MW-100	08/30/2017	-	-	-	-	-	5.72	18.6	-	-	-
MW-100	11/28/2017	1.3	16.3	2.2	0.0	2.47	5.94	16.7	98.8	290	-
MW-100	11/12/2018	-	-	-	-	2.10	4.70	16.8	64.0	291	-
MW-102	10/10/2014	0.6	17.7	-	-	2.44	6.10	17.15	68.2	295	-
MW-102	08/30/2017	-	-	-	-	-	6.21	19.1	-	-	-
MW-103	10/10/2014	8.5	19.4	-	-	1.72	6.41	19.90	71.6	610	-
MW-103	10/23/2014	-	-	-	-	7.32	6.15	19.14	149.3	598	-
MW-103	02/24/2015	0.0	19.5	2.4	0.3	-	-	-	-	-	-
MW-103	02/25/2015	-	-	-	-	5.27	6.17	5.08	85.9	720	-
MW-103	05/11/2015	-	-	-	-	0.13	5.95	12.40	82.3	680	-
MW-103	08/30/2017	-	-	-	-	-	6.05	22.6	-	-	-
MW-104	10/10/2014	5.8	18.9	-	-	1.98	6.90	19.47	6.1	452	-
MW-104	10/21/2014	-	-	-	-	2.17	6.93	18.83	102.6	526	3,250
MW-104	02/24/2015	0.0	15.1	1.1	0.3	-	-	-	-	-	-
MW-104	02/25/2015	-	-	-	-	3.75	7.07	9.30	50.4	496	-
MW-104	05/11/2015	-	-	-	-	1.24	6.89	12.25	54.8	740	-
MW-104	08/30/2017	-	-	-	-	-	6.92	22.8	-	-	-
MW-105	10/10/2014	11.5	19.0	-	-	3.96	6.90	19.03	56.8	427	-
MW-105	10/21/2014	-	-	-	-	4.47	6.89	19.20	155.1	393	2,520
MW-105	05/11/2015	-	-	-	-	0.42	5.38	11.11	98.1	27,900	-
MW-105	08/30/2017	-	-	-	-	-	6.94	22.8	-	-	-
MW-106	10/10/2014	9.2	17.1	-	-	1.20	4.66	18.99	122.5	2,231	-
MW-106	10/14/2014	4.3	18.3	-	-	-	-	-	-	-	-
MW-106	10/20/2014	0.2	15.5	3.8	0.0	-	-	-	-	-	-
MW-106	10/23/2014	-	-	-	-	1.29	5.20	18.35	97.7	1,529	-
MW-106	02/24/2015	0.0	7.1	5.4	0.1	1.03	4.63	9.81	62.0	2,156	-
MW-106	05/11/2015	0.7	0.2	7.6	0.2	0.03	5.00	11.73	100.8	2,010	-
MW-106	08/04/2015	1.0	12.6	4.5	0.0	0.09	5.66	17.62	31.8	2,080	-
MW-106	03/14/2016	0.5	19.2	0.7	0.0	0.06	4.76	10.70	113.8	1,740	-
MW-106	04/21/2016	24.7	0.1	8.8	2.9	0.06	6.05	12.10	34.8	1,830	-
MW-106	05/23/2016	120.4	19.2	0.7	0.3	1.29	3.88	13.24	319.2	1,430	-
MW-106	08/24/2016	430.0	20.2	0.2	0.0	5.38	3.93	19.45	192.5	1,680	-
MW-106	11/28/2016	38.3	20.9	0.1	0.0	9.19	4.42	16.70	150.5	2,259	-

Table 4

HISTORICAL GROUNDWATER FIELD PARAMETERS DATA SUMMARY

Potomac River Generating Station
1400 North Royal St
Alexandria, VA

Well ID	Sample Date	Head Space Photo Ionization Detector (ppm)	Head Space Oxygen (%)	Head Space Carbon Dioxide (%)	Head Space Methane (%)	Dissolved Oxygen (mg/L)	Well pH	Well Temperature (deg C)	ORP (mV)	Specific Conductance (µS/cm)	Turbidity (NTU)
MW-106	02/21/2017	35.8	20.9	0.0	0.0	4.40	4.08	12.30	68.0	1,480	-
MW-106	05/22/2017	8.3	20.7	0.6	0.0	3.23	3.27	14.92	383.1	2,334	-
MW-106	08/28/2017	9.5	20.1	0.1	0.0	DRY					
MW-106	11/28/2017	17.1	20.6	0.1	0.0	DRY					
MW-106	02/20/2018	0.9	20.8	0.1	0.0	-	-	-	-	-	-
MW-106	02/21/2018	-	-	-	-	6.94	3.63	12.08	239.20	2,550	-
MW-106	05/21/2018	3.9	11.5	0.8	0.0	5.72	3.52	13.66	414.20	1,507	-
MW-106	08/13/2018	27.1	11.4	3.2	0.0	0.70	3.21	19.80	323.20	2,340	-
MW-106	11/12/2018	0.8	13.4	4.0	0.0	1.95	3.97	17.29	165.80	1,375	-
MW-106	02/11/2019	0.2	14.5	3.4	0.0	-	-	-	-	-	-
MW-106	02/14/2019	-	-	-	-	0.33	3.73	9.61	325	1,700	0.0
MW-106	05/20/2019	5.3	18.2	1.5	0.0	-	-	-	-	-	-
MW-106	05/22/2019	-	-	-	-	0.23	3.51	13.11	345.2	1,943	-
MW-107	10/10/2014	10.5	11.8	-	-	0.62	3.51	18.90	348.4	2,063	-
MW-107	10/15/2014	7.3	13.7	-	-	1.51	3.63	19.54	393.0	1,047	-
MW-107	10/15/2014	-	-	-	-	2.52	3.76	19.36	428.9	1,117	-
MW-107	10/20/2014	0.3	7.3	9.4	0.0	-	-	-	-	-	-
MW-107	10/23/2014	-	-	-	-	3.40	2.90	19.05	480.1	1,462	-
MW-107	02/24/2015	0.0	19.3	1.5	0.1	7.33	3.01	11.73	338.5	15,400	-
MW-107	05/11/2015	0.8	9.1	6.7	0.0	0.40	3.36	12.51	425.7	2,010	-
MW-107	08/04/2015	0.5	7.9	8.2	0.0	0.31	3.69	18.19	347.8	2,360	-
MW-108	10/10/2014	9.5	11.6	-	-	-	-	-	-	-	-
MW-109S	10/10/2014	50.0	11.3	-	-	1.43	6.35	18.20	-83.5	827	-
MW-109S	10/20/2014	13.8	3.9	13.2	0.0	-	-	-	-	-	-
MW-109S	10/21/2014	-	-	-	-	0.35	6.03	18.29	59.2	769	-
MW-109S	02/24/2015	12.9	1.3	14.9	0.3	-	-	-	-	-	-
MW-109S	02/25/2015	-	-	-	-	1.35	6.19	13.93	36.7	607	-
MW-109S	05/11/2015	4.0	13.8	4.8	0.0	0.33	5.96	12.89	124.7	460	-
MW-109S	11/28/2017	-	-	-	-	-	5.25	15.16	-	-	-
MW-109	10/10/2014	11.8	19.1	-	-	1.65	6.03	17.98	35.0	247	-
MW-109	10/20/2014	0.2	20.8	0.6	0.0	-	-	-	-	-	-
MW-109	10/21/2014	-	-	-	-	0.86	5.81	18.04	133.5	261	-
MW-109	02/24/2015	6.2	18.5	3.2	0.3	-	-	-	-	-	-
MW-109	02/25/2015	-	-	-	-	0.71	5.74	15.75	137.9	248	-
MW-110S	10/10/2014	9.9	14.4	-	-	0.50	6.32	18.38	-87.8	651	-
MW-110S	02/24/2015	12.7	4.3	12.8	0.3	-	-	-	-	-	-
MW-110S	02/25/2015	-	-	-	-	1.65	6.39	13.79	-19.5	849	-
MW-110S	11/28/2017	-	-	-	-	-	6.37	14.66	-	-	-
MW-110	10/10/2014	13.1	16.4	-	-	1.30	5.39	17.98	117.8	215	-
MW-110	02/24/2015	5.8	19.4	1.0	0.4	-	-	-	-	-	-
MW-110	02/25/2015	-	-	-	-	1.70	5.48	15.49	168.1	245	-
MW-111	10/10/2014	7.3	16.9	-	-	1.70	5.82	17.98	75.9	247	-
MW-111	02/24/2015	0.0	18.7	1.7	0.2	-	-	-	-	-	-
MW-111	02/25/2015	-	-	-	-	1.21	6.05	15.24	122.6	368	-
MW-112S	10/10/2014	25.0	14.7	-	-	1.95	5.46	18.26	148.5	369	-

Table 4

HISTORICAL GROUNDWATER FIELD PARAMETERS DATA SUMMARY

Potomac River Generating Station
1400 North Royal St
Alexandria, VA

Well ID	Sample Date	Head Space Photo Ionization Detector (ppm)	Head Space Oxygen (%)	Head Space Carbon Dioxide (%)	Head Space Methane (%)	Dissolved Oxygen (mg/L)	Well pH	Well Temperature (deg C)	ORP (mV)	Specific Conductance (µS/cm)	Turbidity (NTU)
MW-112S	10/20/2014	0.0	12.0	7.9	0.0	-	-	-	-	-	-
MW-112S	10/21/2014	-	-	-	-	2.50	5.38	18.27	172.9	333	-
MW-112S	02/24/2015	16.8	6.6	9.7	0.3	-	-	-	-	-	-
MW-112S	02/25/2015	-	-	-	-	3.92	5.41	13.06	207.5	347	-
MW-112S	05/11/2015	2.1	16.3	3.3	0.0	3.37	5.21	13.22	197.2	360	-
MW-112S	11/28/2017	-	-	-	-	-	4.88	14.11	-	-	-
MW-112	10/10/2014	14.8	16.3	-	-	2.14	5.56	17.93	157.3	162	-
MW-112	02/24/2015	12.3	19.2	1.3	0.3	-	-	-	-	-	-
MW-112	02/25/2015	-	-	-	-	4.34	5.54	15.13	203.8	171	-
MW-113	10/10/2014	6.3	19.2	-	-	6.17	6.35	17.97	83.2	352	-
MW-113	02/24/2015	0.0	19.9	1.6	0.2	-	-	-	-	-	-
MW-113	02/25/2015	-	-	-	-	5.96	6.73	14.72	73.5	428	-
MW-114	10/10/2014	9.0	6.3	-	-	1.50	5.83	17.65	78.0	310	-
MW-114	10/20/2014	0.1	16.0	2.1	0.1	-	-	-	-	-	-
MW-114	10/21/2014	-	-	-	-	1.23	6.04	17.81	154.1	262	-
MW-114	02/24/2015	0.0	20.6	0.3	0.3	-	-	-	-	-	-
MW-114	02/25/2015	-	-	-	-	8.72	6.10	12.05	113.7	326	-
MW-114	05/11/2015	0.0	19.4	1.0	0.0	3.99	5.99	15.33	199.7	300	-
MW-121	08/04/2015	-	-	-	-	0.02	7.00	17.04	-13.1	890	-
MW-121	12/01/2015	14.8	14.8	3.6	15.2	0.04	6.72	17.44	-91.7	880	-
MW-121	03/14/2016	7.0	13.0	4.5	17.6	0.02	6.84	17.13	-159.0	850	-
MW-121	05/23/2016	251.2	17.6	4.4	0.7	1.54	6.77	17.35	-50.8	1,230	-
MW-121	08/24/2016	1,070.0	2.6	14.6	0.6	0.49	6.80	17.89	-126.4	1,300	-
MW-121	11/28/2016	378.4	5.0	10.0	0.1	0.26	6.72	18.08	-106.2	1,298	-
MW-121	02/21/2017	238.3	15.5	3.5	0.0	0.32	6.72	18.03	-46.1	930	-
MW-121	05/22/2017	4.3	13.4	1.3	0.0	0.15	6.53	17.86	-105.7	1,291	-
MW-121	08/28/2017	0.7	17.8	1.5	0.0	0.03	7.02	18.33	-47.6	796.2	-
MW-121	08/29/2017	-	-	-	-	-	6.80	18.7	-	-	-
MW-121	11/28/2017	287.1	17.1	1.9	0.0	0.90	6.76	17.4	-351.9	530	-
MW-121	02/20/2018	161.6	18.0	2.4	0.0	0.12	6.59	18.2	-65.9	590	-
MW-121	05/21/2018	178.8	9.0	3.2	0.0	-0.02	6.67	16.7	-73.5	871	-
MW-121	08/13/2018	2.8	19.5	0.4	0.0	0.30	6.51	16.9	-62.1	1,050	-
MW-121	11/12/2018	18.1	20.9	0.1	0.0	8.20	7.75	16.9	7.3	11	-
MW-121	02/11/2019	3.4	20.9	0.3	0.0	-	-	-	-	-	-
MW-121	02/13/2019	-	-	-	-	0.09	6.40	16.05	-46.1	1,204	-
MW-121	05/20/2019	14.2	20.9	0.5	0.0	0.17	6.46	16.68	-101.5	1,150	-
MW-122	08/04/2015	-	-	-	-	0.06	7.04	16.73	-6.3	1,020	-
MW-122	12/01/2015	2.2	11.2	4.8	4.8	0.27	6.81	17.06	-86.8	1,130	-
MW-122	03/14/2016	5.7	16.2	2.7	1.1	0.11	7.04	16.50	-127.1	1,000	-
MW-122	05/23/2016	8.4	20.9	0.1	0.0	0.97	6.81	16.84	-77.1	1,090	-
MW-122	08/24/2016	0.4	20.9	0.0	0.0	0.53	6.89	16.99	-127.7	1,040	-
MW-122	11/28/2016	4.5	20.9	4.6	0.0	0.12	6.80	17.29	-105.9	1,090	-
MW-122	02/21/2017	3.5	20.6	1.7	0.0	0.84	7.00	17.62	-23.4	1,000	-
MW-122	05/22/2017	4.7	10.5	1.8	0.0	0.17	6.72	17.52	-61.3	988	-
MW-122	08/28/2017	0.8	20.7	0.2	0.0	0.04	6.93	18.09	-28.3	1,129	-

Table 4

HISTORICAL GROUNDWATER FIELD PARAMETERS DATA SUMMARY

Potomac River Generating Station
1400 North Royal St
Alexandria, VA

Well ID	Sample Date	Head Space Photo Ionization Detector (ppm)	Head Space Oxygen (%)	Head Space Carbon Dioxide (%)	Head Space Methane (%)	Dissolved Oxygen (mg/L)	Well pH	Well Temperature (deg C)	ORP (mV)	Specific Conductance (µS/cm)	Turbidity (NTU)
MW-122	08/30/2017	-	-	-	-	-	6.75	18.6	-	-	-
MW-122	11/28/2017	421.3	16.9	1.7	0.0	5.98	6.42	17.4	116.2	1,220	-
MW-122	02/20/2018	383.5	16.6	1.7	0.0	0.08	6.37	18.1	-5.9	2,530	-
MW-122	05/21/2018	334..6	17.0	1.0	0.0	0.07	6.59	16.9	-73.5	1,327	-
MW-122	08/13/2018	3.5	20.3	0.4	0.0	0.12	6.79	16.8	-66.0	1,230	-
MW-122	11/12/2018	28.1	20.9	0.1	0.0	1.77	7.50	16.6	-10.6	1,236	-
MW-122	02/11/2019	2.7	20.9	0.9	0.0	-	-	-	-	-	-
MW-122	02/12/2019	-	-	-	-	0.78	6.64	15.4	-7.0	1,280	-
MW-122	05/20/2019	14.7	20.9	0.9	0.0	-	-	-	-	-	-
MW-122	05/21/2019	-	-	-	-	0.17	6.46	16.07	-59.8	1,170	-
MW/RW-123S	08/04/2015	-	-	-	-	2.66	12.52	16.99	-53.2	15,080	-
MW/RW-123S	12/01/2015	0.2	17.8	2.0	10.5	0.13	6.63	17.68	-46.3	810	-
MW/RW-123S	03/14/2016	73.7	16.8	2.9	3.1	0.86	6.50	15.31	-69.7	770	-
MW/RW-123S	04/21/2016	247.0	16.9	2.5	0.3	7.78	7.21	15.96	21.5	480	-
MW/RW-123S	05/23/2016	0.5	19.9	0.5	0.2	6.87	7.28	16.23	65.1	520	-
MW/RW-123S	08/24/2016	56.2	-	-	-	-	-	-	-	-	-
MW/RW-123S	08/30/2016	167.5	21.6	0.0	0.1	5.25	7.39	20.83	0.6	590	-
MW/RW-123S	11/28/2016	-	-	-	-	1.67	8.21	13.95	-7.7	584	-
MW/RW-123S	12/08/2016	54.4	20.9	0.3	0.0	-	-	-	-	-	-
MW/RW-123S	02/21/2017	19.4	20.9	0.0	0.0	0.64	7.34	12.50	40.2	550	-
MW/RW-123S	05/22/2017	0.1	20.9	0.0	0.0	4.08	6.97	16.72	-147.2	862	-
MW/RW-123S	07/10/2017	-	-	-	-	-	7.04	-	-	-	
MW/RW-123S	08/28/2017	0.3	15.8	0.7	0.0	2.3	6.78	19.01	24.2	1,063	-
MW/RW-123S	11/28/2017	2.3	21.5	0.0	0.0	3.2	6.74	17.78	-123.3	1,070	-
MW/RW-123S	02/01/2018	0.1	20.9	0.0	0.0	-	-	-	-	-	-
MW/RW-123S	02/21/2018	-	-	-	-	3.9	6.20	17.45	-92.8	1,020	-
MW/RW-123S	05/21/2018	0.0	12.1	3.2	0.8	0.03	8.16	16.28	-126.2	1,150	-
MW/RW-123S	08/13/2018	0.4	13.5	4.2	4.0	0.34	6.82	17.54	-90.9	2,100	-
MW/RW-123S	10/02/2018	-	-	-	-	-	6.35	-	-	-	-
MW/RW-123S	10/18/2018	-	-	-	-	-	6.80	-	-	-	-
MW/RW-123S	11/12/2018	14.3	20.9	0.0	0.0	1.71	5.01	16.87	13.6	565	-
MW/RW-123S	11/27/2018	-	-	-	-	-	6.48	-	-	-	-
MW/RW-123S	01/10/2019	-	-	-	-	-	6.60	-	-	-	-
MW/RW-123S	02/11/2019	2.8	20.0	1.9	0.0	-	-	-	-	-	-
MW/RW-123S	02/12/2019	-	-	-	-	0.13	6.86	15.46	-76.1	820	-
MW/RW-123S	04/02/2019	-	-	-	-	-	6.44	-	-	-	-
MW/RW-123S	05/20/2019	4.6	20.2	1.5	0.0	-	-	-	-	-	-
MW/RW-123S	05/21/2019	-	-	-	-	0.23	6.77	15.77	-122.3	736	-
MW/RW-123S	06/18/2019	-	-	-	-	-	6.26	-	-	-	-
RW-1	10/13/2014	130.0	19.0	-	-	1.34	6.92	18.45	136.4	495	-
RW-1	10/13/2014	79.0	18.9	-	-	3.41	6.41	18.31	158.0	473	-
RW-1	10/14/2014	55.0	18.9	-	-	0.53	6.49	18.46	129.6	475	-
RW-1	10/15/2014	80.7	19.3	-	-	1.99	6.29	18.43	60.4	292	-
RW-1	10/15/2014	-	-	-	-	1.06	6.31	18.49	96.9	314	-
RW-1	10/20/2014	29.2	16.4	3.2	2.4	-	-	-	-	-	-

Table 4

HISTORICAL GROUNDWATER FIELD PARAMETERS DATA SUMMARY

Potomac River Generating Station
1400 North Royal St
Alexandria, VA

Well ID	Sample Date	Head Space Photo Ionization Detector (ppm)	Head Space Oxygen (%)	Head Space Carbon Dioxide (%)	Head Space Methane (%)	Dissolved Oxygen (mg/L)	Well pH	Well Temperature (deg C)	ORP (mV)	Specific Conductance (µS/cm)	Turbidity (NTU)
RW-1	10/22/2014	-	-	-	-	2.14	6.50	18.07	85.5	311	-
RW-1	02/24/2015	178.0	3.2	4.2	0.2	-	-	-	-	-	-
RW-1	02/25/2015	-	-	-	-	0.03	6.76	17.88	-86.4	900	-
RW-1	12/01/2015	6.9	3.1	8.5	9.5	0.07	6.68	17.28	-57.6	760	-
RW-1	03/14/2016	0.1	15.3	3.8	0.0	0.16	6.50	17.06	-89.0	730	-
RW-1	04/21/2016	197.4	20.7	0.3	0.2	4.04	6.08	16.83	134.6	240	-
RW-1	05/23/2016	0.0	20.9	0.0	0.0	2.36	6.35	17.17	56.0	230	-
RW-1	08/24/2016	2.4	20.9	0.1	0.0	2.60	6.38	17.35	28.8	220	
RW-1	11/28/2016	-	-	-	-	0.13	6.37	17.76	19.6	209	-
RW-1	12/08/2016	1.8	20.9	0.1	0.0	-	-	-	-	-	-
RW-1	02/21/2017	96.5	20.9	0.1	0.0	4.16	7.17	17.68	44.4	240	-
RW-1	05/22/2017	1.0	20.3	0.1	0.0	0.74	6.08	17.64	-17.3	211.8	-
RW-1	08/28/2017	0.5	20.4	0.1	0.0	-0.06	7.26	17.93	-25.7	265.4	-
RW-1	08/29/2017	-	-	-	-	-	6.31	18.2	-	-	-
RW-1	11/28/2017	164.4	19.4	0.9	0.0	0.66	6.62	17.1	-47.2	260	-
RW-1	02/20/2018	0.0	20.9	0.0	0.0	0.13	6.30	17.6	-17.7	270	-
RW-1	05/21/2018	44.9	12.3	0.4	0.0	0.05	7.19	16.6	-76.5	517	-
RW-1	08/13/2018	0.7	9.4	3.3	0.0	0.07	6.66	17.4	-25.1	750	-
RW-1	11/12/2018	2.5	20.9	0.2	0.0	1.31	5.44	16.8	-28.5	835	-
RW-1	02/11/2019	0.9	16.6	3.0	0.0	-	-	-	-	-	-
RW-1	02/12/2019	-	-	-	-	0.32	6.85	14.1	-135	716	6.3
RW-1	05/20/2019	0.7	20.6	0.4	0.0	-	-	-	-	-	-
RW-1	05/22/2019	-	-	-	-	0.12	6.82	16.2	-90	577	-
RW-05S	08/04/2015	-	-	-	-	0.00	8.88	15.65	-469.6	1,960	-
RW-05S	12/01/2015	193.7	19.2	1.3	3.5	0.04	6.59	17.01	-89.7	1,560	-
RW-05S	03/14/2016	44.2	20.3	0.6	0.3	1.78	6.63	14.38	-98.0	1,260	-
RW-05S	04/21/2016	264.4	19.6	1.2	0.3	6.62	7.09	14.94	-27.4	500	-
RW-05S	05/23/2016	46.1	20.9	0.2	0.0	3.75	6.11	14.74	39.9	710	-
RW-05S	08/24/2016	48.8	-	-	-	-	-	-	-	-	-
RW-05S	08/30/2016	11.2	21.3	0.1	0.1	3.47	6.16	21.27	60.9	940	-
RW-05S	11/28/2016	0.3	20.9	0.0	0.0	DRY					
RW-05S	02/21/2017	21.4	20.9	0.0	0.0	0.10	6.18	13.58	34.80	1,840	-
RW-05S	05/22/2017	0.0	20.9	0.1	0.0	1.70	2.71	15.46	422.80	4,568	-
RW-05S	07/10/2017	-	-	-	-	-	3.03	-	-	-	-
RW-05S	07/19/2017	-	-	-	-	-	3.28	-	-	-	-
RW-05S	08/28/2017	1.7	20.9	0.1	0.0	2.7	3.70	18.5	112.1	2,270.7	-
RW-05S	11/28/2017	2.5	21.4	0.0	0.0	2.8	2.52	15.0	187.8	2,130	-
RW-05S	02/20/2018	0.7	20.5	0.2	0.0	-	-	-	-	-	-
RW-05S	02/21/2018	-	-	-	-	2.5	5.16	16.0	26.7	1,370	-
RW-05S	05/21/2018	0.8	20.5	0.0	0.0	0.05	6.43	14.5	-41.7	1,744.2	-
RW-05S	08/13/2018	0.6	20.5	0.1	0.0	0.22	6.40	16.4	-57.7	2,200	-
RW-05S	10/02/2018	-	-	-	-	-	5.93	-	-	-	-
RW-05S	10/18/2018	-	-	-	-	-	6.72	-	-	-	-
RW-05S	11/12/2018	28.0	20.9	0.1	0.0	2.9	6.14	15.9	-44.3	914	-
RW-05S	11/27/2018	-	-	-	-	-	6.36	-	-	-	-

Table 4

HISTORICAL GROUNDWATER FIELD PARAMETERS DATA SUMMARY

Potomac River Generating Station
1400 North Royal St
Alexandria, VA

Well ID	Sample Date	Head Space Photo Ionization Detector (ppm)	Head Space Oxygen (%)	Head Space Carbon Dioxide (%)	Head Space Methane (%)	Dissolved Oxygen (mg/L)	Well pH	Well Temperature (deg C)	ORP (mV)	Specific Conductance (µS/cm)	Turbidity (NTU)
RW-05S	01/10/2019	-	-	-	-	-	7.23	-	-	-	-
RW-05S	02/11/2019	2.0	20.3	1.0	0.0	-	-	-	-	-	-
RW-05S	02/13/2019	-	-	-	-	0.30	6.88	13.4	-46.9	558	-
RW-05S	04/02/2019	-	-	-	-	-	6.44	-	-	-	-
RW-05S	05/20/2019	3.4	19.7	1.4	0.0	0.05	7.06	14.3	-154.2	400	-
RW-05S	06/18/2019	-	-	-	-	-	6.48	-	-	-	-
RW-25S	08/04/2015	3.9	2.1	14.7	59.9	DRY					
RW-25S	12/01/2015	111.1	13.1	6.5	9.7	-	-	-	-	-	-
RW-25S	03/14/2016	55.5	18.8	1.4	0.5	-	-	-	-	-	-
RW-25S	04/21/2016	117.1	13.3	2.8	0.8	-	-	-	-	-	-
RW-25S	05/23/2016	72.1	20.9	0.3	0.0	DRY					
RW-25S	08/24/2016	66.5	-	-	-	-	-	-	-	-	-
RW-25S	08/30/2016	399.2	19.3	1.2	0.1	2.02	6.70	21.67	-52.6	1,310	-
RW-25S	11/28/2016	-	-	-	-	0.15	7.54	15.77	-141.8	847	-
RW-25S	12/08/2016	37.3	20.9	0.1	0.0	-	-	-	-	-	-
RW-25S	02/21/2017	17.6	20.9	0.0	0.0	DRY					
RW-25S	05/22/2017	1.8	20.9	0.2	0.0	2.30	6.46	16.30	-40.90	2,781	-
RW-25S	08/28/2017	1.1	20.1	0.1	0.0	DRY					
RW-25S	11/28/2017	5.6	21.2	0.1	0.0	DRY					
RW-25S	02/20/2018	0.2	16.6	3.0	0.0	-	-	-	-	-	-
RW-25S	02/21/2018	-	-	-	-	2.94	6.19	16.62	-33.20	620	-
RW-25S	05/21/2018	0.7	20.7	0.3	0.0	0.16	7.35	15.89	-105.40	809	-
RW-25S	08/13/2018	0.8	20.6	0.6	0.0	0.21	6.75	16.88	-105.9	1,480	-
RW-25S	10/02/2018	-	-	-	-	-	6.29	-	-	-	-
RW-25S	10/18/2018	-	-	-	-	-	6.86	-	-	-	-
RW-25S	11/12/2018	6.1	20.9	0.4	0.0	2.50	4.91	16.70	37.0	1,549	-
RW-25S	11/27/2018	-	-	-	-	-	6.13	-	-	-	-
RW-25S	01/10/2019	-	-	-	-	-	5.91	-	-	-	-
RW-25S	02/11/2019	1.3	20.9	0.7	0.0	-	-	-	-	-	-
RW-25S	02/12/2019	-	-	-	-	0.35	6.65	13.53	-102	1,640	103
RW-25S	04/02/2019	-	-	-	-	-	6.41	-	-	-	-
RW-25S	05/20/2019	2.0	20.9	0.4	0.0	0.14	6.80	15.39	-133.4	1,594	-
RW-25S	06/18/2019	-	-	-	-	-	6.38	-	-	-	-
RW-28S	08/04/2015	48.5	13.8	1.4	0.3	0.17	6.22	16.59	-12.0	1,610	-
RW-28S	12/01/2015	31.8	17.6	1.6	0.1	0.24	6.50	17.31	-48.20	1,590	-
RW-28S	03/14/2016	68.8	17.6	2.1	0.2	2.25	6.75	12.79	-86.50	1,330	-
RW-28S	04/21/2016	9.6	20.8	0.1	0.1	8.47	7.12	15.50	92.30	1,450	-
RW-28S	05/23/2016	7.4	20.9	0.1	0.0	6.93	7.18	15.77	85.4	1,360	-
RW-28S	08/24/2016	13.6	-	-	-	-	-	-	-	-	-
RW-28S	08/30/2016	20.1	21.8	0.0	0.1	5.80	7.10	21.31	45.0	1,400	-
RW-28S	11/28/2016	-	-	-	-	7.37	7.62	13.91	32.4	1,793	-
RW-28S	12/08/2016	0.4	20.9	0.0	0.0	-	-	-	-	-	-
RW-28S	02/21/2017	10.8	20.9	0.0	0.0	9.50	7.13	10.78	49.7	1,710	-
RW-28S	05/22/2017	7.6	20.8	0.2	0.0	0.33	6.21	14.56	-64.9	1,763	-
RW-28S	07/10/2017	-	-	-	-	-	6.70	-	-	-	-

Table 4

HISTORICAL GROUNDWATER FIELD PARAMETERS DATA SUMMARY

Potomac River Generating Station
1400 North Royal St
Alexandria, VA

Well ID	Sample Date	Head Space Photo Ionization Detector (ppm)	Head Space Oxygen (%)	Head Space Carbon Dioxide (%)	Head Space Methane (%)	Dissolved Oxygen (mg/L)	Well pH	Well Temperature (deg C)	ORP (mV)	Specific Conductance (µS/cm)	Turbidity (NTU)
RW-28S	08/28/2017	1.2	19.8	0.5	0.0	0.12	6.69	20.26	68.6	1,591.4	-
RW-28S	11/28/2017	1.4	21.2	0.1	0.0	8.67	6.79	16.03	-57.5	1,170	-
RW-28S	02/20/2018	0.2	20.8	0.0	0.0	-	-	-	-	-	-
RW-28S	02/21/2018	-	-	-	-	3.95	6.45	16.23	42.6	1,390	-
RW-28S	05/21/2018	3.8	17.4	0.7	0.0	0.64	6.30	12.83	52.7	1,452.9	-
RW-28S	08/13/2018	0.4	10.3	0.9	0.0	0.31	6.81	18.84	223.5	1,720	-
RW-28S	11/12/2018	1.1	19.8	0.3	0.0	6.02	4.71	18.33	105.5	21	-
RW-28S	02/11/2019	0.9	19.8	0.5	0.0	-	-	-	-	-	-
RW-28S	02/14/2019	-	-	-	-	0.55	7.03	10.72	-26	2,090	226
RW-28S	05/20/2019	0.1	20.9	0.4	0.0	-	-	-	-	-	-
RW-28S	05/21/2019	-	-	-	-	0.88	6.82	14.72	-24.4	1,345	-
RW-30S	10/10/2014	6.8	7.6	-	-	0.31	6.64	18.50	-59.9	1,155	-
RW-30S	10/15/2014	15.5	17.2	-	-	-	6.69	19.02	-114.8	1,084	-
RW-30S	10/15/2014	74.4	10.5	-	-	0.69	6.61	19.43	-60.0	1,030	-
RW-30S	10/20/2014	2.8	11.5	4.0	0.0	-	-	-	-	-	-
RW-30S	02/24/2015	16.5	12.8	0.3	0.2	0.40	6.74	14.15	-51.7	742	-
RW-30S	05/11/2015	49.6	13.4	2.9	0.0	0.81	6.70	13.04	7.0	680	-
RW-30S	08/04/2015	18.3	16.0	0.5	1.1	1.96	7.12	16.90	-93.7	780	-
RW-30S	12/01/2015	32.1	15.7	2.6	0.1	0.27	6.75	17.86	-68.4	1,040	-
RW-30S	03/14/2016	16.4	18.4	2.1	0.3	DRY					
RW-30S	04/21/2016	122.4	20.2	0.6	0.2	-	-	-	-	-	-
RW-30S	05/23/2016	36.4	20.6	0.4	0.0	DRY					
RW-30S	08/24/2016	86.5	-	-	-	-	-	-	-	-	-
RW-30S	08/30/2016	134.3	21.2	0.3	0.0	DRY					
RW-30S	11/28/2016	-	-	-	-	7.59	8.02	14.77	-22.00	875	-
RW-30S	12/08/2016	0.3	20.9	0.0	0.0	-	-	-	-	-	-
RW-30S	02/21/2017	13.4	20.9	0.0	0.0	8.68	7.90	11.57	50.5	1,140	-
RW-30S	05/22/2017	15.9	20.9	0.1	0.0	DRY					
RW-30S	07/10/2017	-	-	-	-	-	6.90	-	-	-	-
RW-30S	08/28/2017	0.3	19.9	0.2	0.0	DRY					
RW-30S	11/28/2017	4.5	21.4	0.1	0.0	DRY					
RW-30S	02/20/2018	16.3	20.9	0.0	0.0	-	-	-	-	-	-
RW-30S	02/21/2018	-	-	-	-	DRY					
RW-30S	05/21/2018	3.0	18.6	0.1	0.0	2.02	6.58	12.96	42.50	855.50	-
RW-30S	08/13/2018	0.8	16.0	0.9	0.0	2.00	6.69	17.29	1.60	1,330	-
RW-30S	11/12/2018	0.4	19.7	1.2	0.0	1.51	4.35	18.94	68.90	1,093	-
RW-30S	02/11/2019	0.4	17.6	2.5	0.0	-	-	-	-	-	-
RW-30S	02/13/2019	-	-	-	-	0.31	7.05	13.23	12.40	810	-
RW-30S	05/20/2019	0.2	20.9	0.1	0.0	-	-	-	-	-	-
RW-30S	05/21/2019	-	-	-	-	0.34	7.07	15.75	36.0	796	-
RW-116S	08/04/2015	3.8	13.8	3.9	0.6	0.07	6.68	16.35	-77.4	1,710	-
RW-116S	12/01/2015	50.7	18.8	0.6	1.2	0.06	6.62	16.97	-78.7	1,350	-
RW-116S	03/14/2016	25.1	20.2	0.8	0.2	0.65	6.59	14.49	-92.3	1,150	-
RW-116S	04/21/2016	157.5	17.9	1.6	0.3	6.24	6.71	14.11	18.4	700	-
RW-116S	05/23/2016	29.5	20.9	0.1	0.0	7.89	6.56	14.51	55.8	620	-

Table 4

HISTORICAL GROUNDWATER FIELD PARAMETERS DATA SUMMARY

Potomac River Generating Station
1400 North Royal St
Alexandria, VA

Well ID	Sample Date	Head Space Photo Ionization Detector (ppm)	Head Space Oxygen (%)	Head Space Carbon Dioxide (%)	Head Space Methane (%)	Dissolved Oxygen (mg/L)	Well pH	Well Temperature (deg C)	ORP (mV)	Specific Conductance (µS/cm)	Turbidity (NTU)
RW-116S	08/24/2016	45.7	-	-	-	6.47	3.15	19.33	427.7	1,560	-
RW-116S	08/30/2016	110.3	22.0	0.0	0.0	-	-	-	-	-	-
RW-116S	11/28/2016	-	-	-	-	8.59	3.09	13.74	212.4	1,157	-
RW-116S	12/08/2016	12.2	20.9	0.1	0.0	-	-	-	-	-	-
RW-116S	02/21/2017	8.5	20.9	0.0	0.0	4.30	6.57	12.84	31.8	680	-
RW-116S	05/22/2017	0.0	20.7	0.4	0.0	4.62	6.95	15.24	-6.3	603	-
RW-116S	07/10/2017	-	-	-	-	-	4.33	-	-	-	-
RW-116S	07/19/2017	-	-	-	-	-	4.42	-	-	-	-
RW-116S	08/28/2017	9.4	20.9	0.1	0.0	DRY					
RW-116S	11/28/2017	3.7	21.2	0.0	0.0	2.19	6.79	16.61	-63.2	1,580	-
RW-116S	02/20/2018	10.5	2.3	6.4	0.0	-	-	-	-	-	-
RW-116S	02/21/2018	-	-	-	-	3.43	6.22	16.34	-36.6	2,340	-
RW-116S	05/21/2018	2.5	19.3	0.7	0.0	0.15	6.42	14.88	-16.7	1,477	-
RW-116S	08/13/2018	2.9	20.6	0.0	0.0	0.25	4.55	16.48	169.2	3,830	-
RW-116S	10/18/2018	-	-	-	-	-	6.52	-	-	-	-
RW-116S	11/12/2018	8.5	20.9	0.2	0.0	2.5	5.07	16.11	56.7	304	-
RW-116S	11/27/2018	-	-	-	-	-	5.60	-	-	-	-
RW-116S	01/10/2019	-	-	-	-	-	6.19	-	-	-	-
RW-116S	02/11/2019	0.2	20.9	0.7	0.0	-	-	-	-	-	-
RW-116S	02/13/2019	-	-	-	-	0.44	6.43	13.28	37.8	357	-
RW-116S	04/02/2019	-	-	-	-	-	6.10	-	-	-	-
RW-116S	05/20/2019	0.7	20.4	0.7	0.0	-	-	-	-	-	-
RW-116S	05/23/2019	-	-	-	-	0.19	6.32	13.58	-88.1	347	-
RW-116S	06/18/2019	-	-	-	-	-	6.28	-	-	-	-
RW-117S	08/04/2015	3.2	20.5	0.0	0.0	0.27	6.92	16.29	-76.5	1,740	-
RW-117S	12/01/2015	422.3	17.3	3.1	2.1	0.06	6.64	17.06	-100.6	1,420	-
RW-117S	03/14/2016	84.0	19.6	1.2	0.2	DRY					
RW-117S	04/21/2016	74.5	20.8	0.1	0.2	DRY					
RW-117S	05/23/2016	54.0	20.9	0.2	0.0	DRY					
RW-117S	08/24/2016	52.0	-	-	-	DRY					
RW-117S	08/30/2016	290.6	21.2	0.3	0.0	6.21	5.62	21.90	131.90	1,320	-
RW-117S	11/28/2016	-	-	-	-	2.83	7.19	15.87	-59.60	1,124	-
RW-117S	12/08/2016	16.9	20.9	0.1	0.0	-	-	-	-	-	-
RW-117S	02/21/2017	9.1	20.9	0.0	0.0	DRY					
RW-117S	05/22/2017	0.0	20.3	0.3	0.0	DRY					
RW-117S	08/28/2017	0.0	20.9	0.0	0.0	2.85	7.08	18.97	65.9	2,806.7	-
RW-117S	08/31/2017	-	-	-	-	-	4.97	21.6	-	-	-
RW-117S	11/28/2017	0.3	21.6	0.0	0.0	DRY					
RW-117S	02/20/2018	1.8	14.0	4.2	0.0	-	-	-	-	-	-
RW-117S	02/21/2018	-	-	-	-	DRY					
RW-117S	05/21/2018	0.2	20.7	0.0	0.0	DRY					
RW-117S	08/13/2018	0.8	19.7	0.7	0.0	0.59	6.55	16.46	-45.10	2790	-
RW-117S	10/02/2018	-	-	-	-	-	6.13	-	-	-	-
RW-117S	10/18/2018	-	-	-	-	-	6.64	-	-	-	-
RW-117S	11/12/2018	20.6	20.9	0.3	0.0	2.7	4.90	16.04	61.70	503	-

Table 4

HISTORICAL GROUNDWATER FIELD PARAMETERS DATA SUMMARY

Potomac River Generating Station
1400 North Royal St
Alexandria, VA

Well ID	Sample Date	Head Space Photo Ionization Detector (ppm)	Head Space Oxygen (%)	Head Space Carbon Dioxide (%)	Head Space Methane (%)	Dissolved Oxygen (mg/L)	Well pH	Well Temperature (deg C)	ORP (mV)	Specific Conductance (µS/cm)	Turbidity (NTU)
RW-117S	11/27/2018	-	-	-	-	-	5.93	-	-	-	-
RW-117S	01/10/2019	-	-	-	-	-	5.72	-	-	-	-
RW-117S	02/11/2019	3.1	9.1	4.7	0.0	-	-	-	-	-	-
RW-117S	02/13/2019	-	-	-	-	0.19	6.47	13.85	-112	516	90.2
RW-117S	04/02/2019	-	-	-	-	-	5.90	-	-	-	-
RW-117S	05/20/2019	64.8	6.8	5.9	0.0	-	-	-	-	-	-
RW-117S	05/22/2019	-	-	-	-	0.25	6.51	14.02	-66.7	511	-
RW-117S	06/18/2019	-	-	-	-	-	5.72	-	-	-	-
RW-118S	08/04/2015	19.6	6.4	7.3	0.1	0.14	6.78	16.32	-59.8	1,350	-
RW-118S	08/29/2017	-	-	-	-	-	6.12	18.1	-	-	-
RW-118S	11/28/2017	-	-	-	-	-	6.23	-	-	-	-
RW-118S	02/13/2019	-	-	-	-	0.21	6.18	13.9	-64	646	14.7
RW-118S	05/22/2019	-	-	-	-	0.10	6.27	14.26	-39	635	-
RW-119S	08/04/2015	2.4	12.8	3.4	2.1	0.03	6.69	16.60	-15.9	1,020	-
RW-119S	07/10/2017	-	-	-	-	-	6.48	-	-	-	-
RW-119S	11/28/2017	-	-	-	-	-	6.87	-	-	-	-
RW-119S	02/12/2019	-	-	-	-	0.38	6.83	14.97	8.6	874	-
RW-119S	05/20/2019	-	-	-	-	0.14	6.90	15.35	-19.0	811	-
TW-02	10/13/2014	0.3	17.4	-	-	1.01	6.43	18.32	-	523	-
TW-02	10/23/2014	-	-	-	-	0.65	6.70	17.24	-63.8	1,189	-
TW-02	02/24/2015	0.0	19.9	0.3	0.3	-	-	-	-	-	-
TW-02	02/25/2015	-	-	-	-	1.56	6.24	8.82	96.2	991	-
TW-02	05/11/2015	-	-	-	-	1.62	6.60	21.64	-49.5	1,230	-
TW-02	08/05/2015	-	-	-	-	0.27	6.82	18.28	-68.9	792	31.9
TW-02	08/24/2016	-	-	-	-	0.34	7.10	17.85	-133.2	849	4.0
TW-02	11/28/2017	-	-	-	-	0.14	6.87	17.80	-138.8	474	6.3
TW-03	10/13/2014	0.3	19.5	-	-	1.86	5.73	19.23	-	503	-
TW-03	10/23/2014	-	-	-	-	0.71	6.12	18.54	38.1	489	-
TW-03	02/24/2015	0.0	3.1	10.4	0.3	-	-	-	-	-	-
TW-03	02/25/2015	-	-	-	-	0.75	6.21	8.92	64.8	609	-
TW-03	05/11/2015	0.0	8.5	10.2	0.0	2.03	5.77	20.61	110.5	480	-
TW-03	08/04/2015	0.0	7.8	14.3	0.0	0.26	5.40	21.76	80.4	602	70.6
TW-03	03/14/2016	0.0	9.2	8.0	0.1	-	-	-	-	-	-
TW-03	05/23/2016	WELL OPEN & BEING SAMPLED UPON ARRIVAL, NEVER RECEIVED LOW-FLOW SAMPLING DATA									
TW-03	08/24/2016	164.4	-	-	-	-	-	-	-	-	-
TW-03	08/25/2016	-	-	-	-	0.24	5.33	22.34	92.4	762	5.87
TW-03	08/30/2016	132.6	21.8	0.1	0.0	-	-	-	-	-	-
TW-03	11/28/2016	5.7	19.0	1.8	0.0	0.93	5.68	18.07	98.1	629	4.42
TW-03	02/21/2017	0.4	19.4	0.9	0.0	3.39	5.84	12.94	48.5	470	-
TW-03	05/22/2017	1.0	14.5	1.3	0.0	0.56	5.43	15.99	105.6	971	10.0
TW-03	08/28/2017	0.9	10.1	6.1	0.0	1.07	7.19	19.79	60.2	590	-
TW-03	11/28/2017	0.2	19.5	1.0	0.0	1.04	5.69	19.24	32.5	1,179	8.7
TW-03	02/20/2018	0.2	18.5	0.5	0.0	-	-	-	-	-	-
TW-03	02/21/2018	-	-	-	-	3.98	6.70	20.57	121.9	970	-
TW-03	05/21/2018	0.2	17.9	0.3	0.0	0.95	5.62	15.49	77.5	1,131	-

Table 4

HISTORICAL GROUNDWATER FIELD PARAMETERS DATA SUMMARY

Potomac River Generating Station
1400 North Royal St
Alexandria, VA

Well ID	Sample Date	Head Space Photo Ionization Detector (ppm)	Head Space Oxygen (%)	Head Space Carbon Dioxide (%)	Head Space Methane (%)	Dissolved Oxygen (mg/L)	Well pH	Well Temperature (deg C)	ORP (mV)	Specific Conductance (µS/cm)	Turbidity (NTU)
TW-03	08/13/2018	0.5	6.0	14.1	0.0	0.14	5.48	20.79	83.5	1,169	4.6
TW-03	11/12/2018	0.1	9.4	9.8	0.0	0.13	5.74	17.83	171.3	1,110	2.7
TW-03	02/11/2019	0.0	8.8	2.2	0.0	-	-	-	-	-	-
TW-03	02/13/2019	-	-	-	-	2.50	6.21	10.62	-293.5	952	3.1
TW-03	05/20/2019	0.0	20.6	1.6	0.0	-	-	-	-	-	-
TW-04	10/13/2014	2.0	19.2	-	-	1.67	5.73	19.08	-	1,344	-
TW-04	10/23/2014	-	-	-	-	0.70	5.76	18.95	35.0	1,232	-
TW-04	02/24/2015	1.2	15.7	4.4	0.3	-	-	-	-	-	-
TW-04	02/25/2015	-	-	-	-	2.36	5.86	6.96	65.1	1,862	-
TW-04	05/11/2015	-	-	-	-	1.92	6.19	19.77	-22.7	1,390	-
TW-04	08/04/2015	-	-	-	-	0.16	6.23	19.04	-35.7	1,203	210
TW-04	08/24/2016	-	-	-	-	0.75	6.17	20.20	-23.4	1,534	6.96
TW-04	08/30/2016	77.1	21.6	0.0	0.0	-	-	-	-	-	-
TW-04	11/28/2017	-	-	-	-	4.60	5.59	17.69	32.1	2,194	over range
TW-05	10/13/2014	129.3	17.0	-	-	1.26	5.23	18.64	61.2	1,204	-
TW-05	10/15/2014	8.7	20.5	-	-	-	-	-	-	-	-
TW-05	10/20/2014	16.0	20.6	0.1	0.0	-	-	-	-	-	-
TW-05	10/23/2014	-	-	-	-	0.85	5.73	19.04	49.2	1,121	-
TW-05	02/24/2015	16.0	11.1	8.6	0.7	-	-	-	-	-	-
TW-05	02/25/2015	-	-	-	-	0.85	6.19	7.42	37.1	992	-
TW-05	05/11/2015	22.1	4.6	12.9	0.0	0.15	5.60	18.61	54.0	800	-
TW-05	08/04/2015	8.2	7.2	13.3	0.0	0.38	5.86	19.61	21.5	901	87.0
TW-05	03/14/2016	0.3	12.3	6.5	0.0	-	-	-	-	-	-
TW-05	05/23/2016	31.7	20.8	0.2	0.0	DID NOT RECEIVE LOW-FLOW SAMPLING DATA					
TW-05	08/25/2016	21.2	20.1	0.3	0.0	6.97	6.15	22.25	-1.1	1,303	171
TW-05	11/28/2016	0.8	20.9	0.0	0.0	-	-	-	-	-	-
TW-05	11/29/2016	-	-	-	-	5.11	6.06	17.85	21.0	1,076	36.5
TW-05	02/21/2017	3.1	20.9	0.0	0.0	2.75	6.17	12.44	27.0	1,040	-
TW-05	05/22/2017	0.8	20.9	0.2	0.1	0.47	6.03	15.39	32.1	1,423	50.8
TW-05	08/28/2017	13.9	19.9	0.1	0.0	1.50	5.65	21.33	75.7	1,329	-
TW-05	11/28/2017	0.4	20.9	0.0	0.0	3.99	5.23	17.14	44.9	1,853	2,195
TW-05	02/20/2018	0.4	20.5	0.0	0.0	-	-	-	-	-	-
TW-05	02/21/2018	-	-	-	-	2.70	4.35	15.48	204.4	2,060	-
TW-05	05/21/2018	6.7	19.8	0.0	0.0	-	-	-	-	-	-
TW-05	08/13/2018	399.2	19.4	0.6	0.0	-	-	-	-	-	-
TW-05	10/02/2018	-	-	-	-	-	6.71	-	-	-	-
TW-05	11/12/2018	1.6	20.9	0.0	0.0	1.0	5.11	16.61	194.7	640	36
TW-05	01/10/2019	-	-	-	-	-	4.12	-	-	-	-
TW-05	02/11/2019	0.0	20.9	1.2	0.0	-	-	-	-	-	-
TW-05	02/13/2019	-	-	-	-	4.13	5.97	10.53	-303.5	840	3
TW-05	04/02/2019	-	-	-	-	-	5.80	-	-	-	-
TW-05	05/20/2019	0.6	20.6	0.1	0.0	-	-	-	-	-	-
TW-05	06/18/2019	-	-	-	-	-	4.87	-	-	-	-
TW-06	10/13/2014	39.8	14.4	-	-	1.31	6.42	18.99	-	983	-
TW-06	10/15/2014	78.9	11.0	-	-	1.33	6.54	21.65	-65.0	873	-

Table 4

HISTORICAL GROUNDWATER FIELD PARAMETERS DATA SUMMARY

Potomac River Generating Station
1400 North Royal St
Alexandria, VA

Well ID	Sample Date	Head Space Photo Ionization Detector (ppm)	Head Space Oxygen (%)	Head Space Carbon Dioxide (%)	Head Space Methane (%)	Dissolved Oxygen (mg/L)	Well pH	Well Temperature (deg C)	ORP (mV)	Specific Conductance (µS/cm)	Turbidity (NTU)
TW-06	10/15/2014	-	-	-	-	0.31	6.28	19.79	-46.8	986	-
TW-06	10/20/2014	0.8	5.4	12.0	0.0	-	-	-	-	-	-
TW-06	10/23/2014	-	-	-	-	0.84	6.51	18.95	-68.8	823	-
TW-06	02/24/2015	0.7	5.0	8.9	0.3	-	-	-	-	-	-
TW-06	02/25/2015	-	-	-	-	0.84	6.75	7.20	-32.9	882	-
TW-06	05/11/2015	-	-	-	-	1.33	6.49	18.61	-69.1	710	-
TW-06	08/04/2015	-	-	-	-	0.22	6.17	19.07	-36.8	975	30.5
TW-06	12/01/2015	4.7	1.1	14.5	0.0	-	-	-	-	-	-
TW-06	03/14/2016	0.0	11.6	4.1	0.1	-	-	-	-	-	-
TW-06	04/21/2016	0.6	10.3	5.6	0.2	1.45	6.32	16.91	-24.4	620	-
TW-06	05/23/2016	0.0	20.8	0.1	0.0	-	-	-	-	-	-
TW-06	05/24/2016	-	-	-	-	0.08	6.62	15.82	-17.3	921	-
TW-06	08/24/2016	0.5	16.8	2.4	0.0	-	-	-	-	-	-
TW-06	08/25/2016	-	-	-	-	0.17	6.02	21.24	-51.9	1,713	6.70
TW-06	11/28/2016	29.5	16.7	1.3	0.1	-	-	-	-	-	-
TW-06	11/29/2016	-	-	-	-	0.86	5.81	18.29	-13.5	1,708	3.21
TW-06	02/21/2017	1.5	19.8	0.6	0.0	1.69	6.48	12.81	18.0	1,320	-
TW-06	05/22/2017	1.7	19.4	0.3	0.0	0.45	6.13	15.77	-12.6	1,386	1.41
TW-06	08/28/2017	4.5	16.3	1.3	0.0	1.62	5.49	21.06	77.0	1,567.1	-
TW-06	11/28/2017	0.1	20.8	0.0	0.0	0.26	4.39	19.12	142.3	2,413	16.20
TW-06	02/20/2018	3.4	19.5	0.1	0.0	-	-	-	-	-	-
TW-06	02/21/2018	-	-	-	-	2.88	4.87	16.65	142.8	1,160	-
TW-06	05/21/2018	1.0	19.0	0.0	0.0	0.78	5.32	15.59	127.5	708	-
TW-06	08/13/2018	12.2	13.6	2.5	0.0	0.23	5.03	19.18	109.3	512	2.74
TW-06	11/12/2018	0.2	20.9	0.2	0.0	1.91	6.08	15.33	184.1	356	2.01
TW-06	02/11/2019	0.0	20.9	0.2	0.0	-	-	-	-	-	-
TW-06	02/13/2019	-	-	-	-	2.69	6.20	11.82	-321.4	659	1.35
TW-06	05/20/2019	0.3	20.9	0.1	0.0	-	-	-	-	-	-
TW-07	10/13/2014	33.5	16.4	-	-	1.40	4.96	19.08	-	580	-
TW-07	10/15/2014	15.6	15.4	-	-	0.40	4.94	20.81	97.9	569	-
TW-07	10/20/2014	0.0	14.6	5.0	0.0	-	-	-	-	-	-
TW-07	10/23/2014	-	-	-	-	0.41	4.99	19.04	139.5	415	-
TW-07	02/24/2015	0.0	14.4	7.2	0.3	-	-	-	-	-	-
TW-07	02/25/2015	-	-	-	-	1.53	5.07	7.15	244.8	640	-
TW-07	05/11/2015	0.0	9.0	11.0	0.0	2.02	4.70	20.64	202.2	660	-
TW-07	08/04/2015	0.0	7.2	16.9	0.0	0.20	4.39	22.88	150.0	629	65.8
TW-07	03/14/2016	0.0	18.8	2.3	0.1	-	-	-	-	-	-
TW-07	05/23/2016	2.3	19.9	0.7	0.0	-	-	-	-	-	-
TW-07	05/24/2016	-	-	-	-	0.90	4.85	15.88	206.9	653	-
TW-07	08/24/2016	1.6	-	-	-	-	-	-	-	-	-
TW-07	08/25/2016	-	-	-	-	6.99	4.58	24.52	223.9	722	45
TW-07	08/30/2016	98.2	21.7	0.0	0.0	-	-	-	-	-	-
TW-07	11/28/2016	0.5	20.9	1.0	0.0	-	-	-	-	-	-
TW-07	11/30/2016	-	-	-	-	6.66	4.60	15.79	172.6	524	3.92
TW-07	02/21/2017	0.2	20.0	0.5	0.0	2.27	4.90	11.29	56.2	580	-

Table 4

HISTORICAL GROUNDWATER FIELD PARAMETERS DATA SUMMARY

Potomac River Generating Station
1400 North Royal St
Alexandria, VA

Well ID	Sample Date	Head Space Photo Ionization Detector (ppm)	Head Space Oxygen (%)	Head Space Carbon Dioxide (%)	Head Space Methane (%)	Dissolved Oxygen (mg/L)	Well pH	Well Temperature (deg C)	ORP (mV)	Specific Conductance (µS/cm)	Turbidity (NTU)
TW-07	05/22/2017	0.8	18.9	0.9	0.0	0.89	4.89	17.01	149.0	788	20.0
TW-07	08/28/2017	0.1	20.0	0.3	0.0	1.92	5.97	21.69	74.2	1,011.5	-
TW-07	11/28/2017	0.0	20.6	0.3	0.0	2.25	5.11	16.23	121.0	922.0	3,373 (au)
TW-07	02/20/2018	0.1	20.3	0.2	0.0	-	-	-	-	-	-
TW-07	02/21/2018	-	-	-	-	3.25	6.13	18.48	94.5	420	-
TW-07	05/21/2018	0.0	19.7	0.0	0.0	1.13	5.52	17.54	91.7	606	-
TW-07	08/13/2018	1.0	9.3	10.5	0.0	0.81	5.00	22.62	151.5	626	0.7
TW-07	11/12/2018	0.0	13.8	3.4	0.0	0.88	4.87	16.24	55.8	730	1.8
TW-07	02/11/2019	0.0	20.9	0.2	0.0	4.46	5.39	7.81	83.9	420	6.3
TW-07	05/20/2019	0.0	20.9	0.1	0.0	-	-	-	-	-	-
TW-12S	10/10/2014	0.8	18.5	-	-	-	-	-	-	-	-
TW-12S	02/24/2015	0.0	15.0	2.8	0.3	-	-	-	-	-	-
TW-14	10/10/2014	2.3	19.5	-	-	-	-	-	-	-	-
TW-14	10/20/2014	0.0	20.0	0.7	0.0	-	-	-	-	-	-
TW-14	10/23/2014	-	-	-	-	1.99	7.48	19.13	-47.2	562	-
TW-14	02/24/2015	0.0	20.3	0.3	0.3	-	-	-	-	-	-
TW-14	02/25/2015	-	-	-	-	3.80	7.18	3.96	-6.1	465	-
TW-14	05/11/2015	-	-	-	-	1.16	7.14	22.53	-114.6	760	-
TW-14	08/06/2015	-	-	-	-	0.73	6.88	24.20	-107.8	828	-
TW-14	08/24/2016	-	-	-	-	1.20	7.20	24.48	-58.7	517	1.17
TW-14	08/30/2017	-	-	-	-	8.66	6.52	21.9	-61.9	852	680 (au)
TW-14	11/12/2018	-	-	-	-	3.35	7.12	13.2	24.5	410	0.38
TW-14	02/13/2019	-	-	-	-	1.25	6.91	5.5	-18.3	501	71.00

Notes:

- = Not available
% = Percent
µS/cm = Microsiemens per centimeter
deg C = Degrees Celsius
mg/L = Milligrams per liter
(cont.) = continued
mV = Millivolts
ORP = Oxidation-Reduction Potential
ppm = Parts per million
NTU = Nephelometric Turbidity Unit
DRY = Not enough water in well to take measurements.
PRODUCT = No measurements taken due to product in the well.
AU = Attenuation Unit. The light is measured at 180 degrees to incident beam, versus and unlike NTU, which is measured at 90 degrees to incident beam.

Table 5

HISTORICAL GROUNDWATER BIOSTIMULATION ANALYTICAL DATA SUMMARY

Potomac River Generating Station
1400 North Royal St
Alexandria, VA

Well ID	Sample Date	Methane (µg/L)	Sulfur (mg/L)	Sulfide (mg/L)	Sulfate as SO4 (mg/L)	Nitrate Nitrogen (mg/L)	Nitrite Nitrogen (mg/L)	Alkalinity, Carbonate (mg/L as CaCO3)	Ferrous Iron (mg/L)	Manganese (mg/L)
MW-01S	10/22/2014	4,200	-	-	130	0.044 J	0.037 J	306	31.4	-
MW-01S	3/16/2016	4,500	-	-	27.9	<0.040	0.017 J	367	9.3	14.5
MW-01S	8/25/2016	1,200	-	-	257	<0.040	<0.015	226	15.1	10.4
MW-01S	2/22/2017	500	-	-	312	<0.040	0.030 J	138	33.5	8.49
MW-01S	5/24/2017	528	-	-	174	<0.11	<0.010	221	17.4	7.79
MW-01S	8/29/2017	2,730	46.6	-	170	<0.11	<0.010	292	2.3	10.1
MW-01S	11/29/2017	2,330	-	-	29	<0.11	<0.010	437	3.4	9.54
MW-01S	2/22/2018	5,030	-	-	119	<0.11	<0.010	374	0.2	12.6
MW-01S	5/24/2018	2,130	-	-	22.8	0.16	0.023	258	<0.2	5.86
MW-01S	8/14/2018	1,400	-	-	208.0	<0.040	<0.015	195	43.4	14.8
MW-01S	2/12/2019	680 E	-	-	170	<0.040	<0.015	260	50.8	10.2
MW-01S	5/20/2019	1,200	-	-	199	<0.040	<0.015	274	29.7	11.1
MW-08S	8/29/2017	-	202	-	696	-	-	122	-	-
MW-08S	11/29/2017	-	-	-	524	-	-	-	-	-
MW-08S	2/20/2018	-	-	-	444	-	-	-	-	-
MW-08S	5/21/2018	-	-	-	643	-	-	-	-	-
MW/RW-10S	10/22/2014	1,100	-	-	33.1	<0.040	0.037 J	461	62.8	-
MW/RW-10S	3/14/2016	1,800	-	-	193	<0.040	0.088	427	129	4.04
MW/RW-10S	5/24/2016	11	-	-	716	<0.040	<0.015	0.7 J	31.2	4.85
MW/RW-10S	8/25/2016	<3.0	-	-	824	0.076 J	<0.015	25.5	5.1	3.6
MW/RW-10S	11/29/2016	<3.0	-	-	488	0.21	<0.015	128	206	2.83
MW/RW-10S	8/29/2017	3.9	442	-	2150	0.64	<0.010	<5	199	8.89
MW/RW-10S	11/30/2017	<0.11	-	-	1640	<0.11	<0.010	75.2	242	10.8
MW/RW-10S	2/22/2018	16.7	-	-	1240	<0.11	<0.010	90.3	257	9.85
MW/RW-10S	5/24/2018	10.1	-	-	763	<0.11	<0.010	115	182	5.73
MW/RW-10S	8/14/2018	54	-	-	838	0.93	0.059	248	136	6.66
MW/RW-10S	11/13/2018	9.7	-	-	407	<0.040	<0.015	<1.7	66.4	3.38
MW/RW-10S	2/15/2019	31	-	-	291	<0.040	<0.015	39.4	86.4	3.93
MW/RW-10S	5/22/2019	19	-	-	197	<0.040	<0.015	46.8	42.0	2.51
MW-11	10/22/2014	120	-	-	71.9	<0.040	<0.015	55	0.059	-
MW-11	2/26/2015	200	-	-	79.8	<0.040	<0.015	39	0.37	1.64
MW-11	5/12/2015	280	-	-	70.5	<0.040	<0.015	40.8	0.75	1.73
MW-11	8/6/2015	450	-	-	118	<0.040	0.049 J	356	21.9	5.67
MW-11	11/13/2018	2000	-	-	190	0.089 J	<0.015	162	41.0	11.2
MW/RW-14	2/25/2015	230	-	-	51.4	0.7	<0.015	63	2.5	8.66
MW/RW-14	5/12/2015	660	-	-	44.3	0.6	0.023 J	76.8	6.3	8.54
MW/RW-14	8/6/2015	1,800	-	-	45.9	0.15	0.11	304	18	15.1
MW/RW-14	3/15/2016	5,800	-	-	23.8	<0.040	0.050 J	171	22.2	6.81
MW/RW-14	8/25/2016	<3.0	-	-	42.5	1.8	<0.015	10.9	0.12	0.485
MW/RW-14	11/29/2016	<3.0	-	-	37.9	1.60	<0.015	8.8	0.029 J	0.107
MW/RW-14	2/22/2017	6	-	-	40.3	1.50	<0.015	9.1	0.20	0.190
MW/RW-14	5/22/2017	1.5	-	-	37.7	1.80	<0.010	8.8	<0.20	0.044
MW/RW-14	11/30/2017	0.11	-	-	41.4	1.80	<0.010	6.7	<0.20	<0.015

Table 5

HISTORICAL GROUNDWATER BIOSTIMULATION ANALYTICAL DATA SUMMARY

Potomac River Generating Station
1400 North Royal St
Alexandria, VA

Well ID	Sample Date	Methane (µg/L)	Sulfur (mg/L)	Sulfide (mg/L)	Sulfate as SO4 (mg/L)	Nitrate Nitrogen (mg/L)	Nitrite Nitrogen (mg/L)	Alkalinity, Carbonate (mg/L as CaCO3)	Ferrous Iron (mg/L)	Manganese (mg/L)
MW/RW-14	2/21/2018	0.11	-	-	37.6	1.80	<0.010	8.1	<0.20	0.0191
MW/RW-14	5/24/2018	64.80	-	-	45.2	0.79	<0.010	58.9	13.80	1.62
MW/RW-14	8/15/2018	<3.0	-	-	36.7	1.60	<0.015	9.7	0.36	0.32
MW/RW-14	11/13/2018	850	-	-	83.5	<0.040	<0.015	74.5	40.7	2.32
MW/RW-14	2/13/2019	2,200	-	-	41.8	<0.040	<0.015	198	62.5	3.88
MW/RW-14	5/22/2019	1,500	-	-	56.9	0.21	<0.015	95.1	30.7	1.46
MW-15S	8/29/2017	-	72.9	-	270	-	-	487	-	-
MW-15S	2/20/2018	-	-	-	73.2	-	-	-	-	-
MW-15S	5/22/2018	-	-	-	352	-	-	-	-	-
MW-16	8/30/2017	-	55.6	<0.2	212	-	-	39.5	-	-
MW-16	11/30/2017	-	-	-	222	-	-	22.7	-	-
MW-16	2/20/2018	-	-	-	243	-	-	-	-	-
MW-16	5/22/2018	-	-	-	275	-	-	-	-	-
MW-25S	11/29/2017	-	-	-	-	-	-	364	-	-
MW-25S	11/12/2018	-	-	-	-	-	-	15.2	-	-
MW-25S	2/12/2019	-	-	-	-	-	-	42.2	-	-
MW-25S	5/22/2019	-	-	-	-	-	-	47.9	-	-
MW/RW-25	11/30/2017	-	-	-	-	-	-	14.4	-	-
MW/RW-25	11/12/2018	-	-	-	-	-	-	40.8	-	-
MW/RW-25	2/12/2019	73	-	-	338	<0.040	<0.015	90.9	30.4	3.94
MW/RW-25	5/20/2019	220	-	-	264	<0.040	<0.015	76.3	19.0	3.34
MW-27	12/3/2015	2,500	-	-	112	<0.040	<0.015	424	33.4	10.9
MW-27	3/15/2016		-	-	214	<0.040	0.022 J	439	34	10.3
MW-27	5/25/2016	<3.0	-	-	452	<0.040	<0.015	44.3	4.4	6.85
MW-27	8/25/2016	<3.0	-	-	604	<0.040	<0.015	16.3	1.3	12.4
MW-27	11/29/2016	<3.0	-	-	293	0.16	<0.015	33.4	0.8	5.84
MW-27	2/22/2017	<3.0	-	-	322	<0.040	<0.015	15.4	0.53	5.51
MW-27	5/23/2017	1.4	-	-	352	<0.11	<0.010	42.0	0.61	8.12
MW-27	11/29/2017	0.27	-	-	384	<0.11	<0.010	79.8	0.90	4.61
MW-27	2/21/2018	0.33	-	-	890	<0.11	<0.010	5.6	0.66	8.18
MW-27	5/24/2018	39.80	-	-	957	<0.11	<0.010	80.0	37.5	14.3
MW-27	8/14/2018	270	-	-	1,020	<0.040	<0.015	74.3	58.1	20.5
MW-27	11/14/2018	560	-	-	1,020	<0.040	<0.015	72.2	53.5	14.2
MW-27	2/14/2019	-	-	-	-	-	-	148	-	-
MW-27	5/21/2019	430	-	-	987	<0.040	<0.015	149	15.3	12.8
MW/RW-31	10/23/2014	4,300	-	-	57.2	<0.040	<0.015	416	2.6	-
MW/RW-31	2/25/2015	5,000	-	-	69.7	<0.040	<0.015	487	9.3	9.84
MW/RW-31	5/13/2015	5,700	-	-	70.1	<0.040	<0.015	510	15.4	10.8
MW/RW-31	8/5/2015	5,400	-	-	85.3	<0.040	<0.015	482	10	5.52
MW/RW-31	11/30/2017	-	-	-	-	-	-	102	-	-
MW-33	10/23/2014	43	-	-	253	1.9	<0.015	119	0.068	-
MW-33	2/25/2015	9.8	-	-	235	2.5	<0.015	55.6	0.030 J	1.23
MW-33	5/13/2015	7.3	-	-	254	2	<0.015	81.7	0.075	0.975

Table 5

HISTORICAL GROUNDWATER BIOSTIMULATION ANALYTICAL DATA SUMMARY

Potomac River Generating Station
1400 North Royal St
Alexandria, VA

Well ID	Sample Date	Methane (µg/L)	Sulfur (mg/L)	Sulfide (mg/L)	Sulfate as SO4 (mg/L)	Nitrate Nitrogen (mg/L)	Nitrite Nitrogen (mg/L)	Alkalinity, Carbonate (mg/L as CaCO3)	Ferrous Iron (mg/L)	Manganese (mg/L)
MW-33	8/5/2015	17	-	-	253	1.8	<0.015	97.7	<0.010	0.605
MW-33	8/30/2017	-	-	-	-	-	-	41.5	-	-
MW-51S	10/22/2014	7,100	-	-	36.3	0.047 J	<0.015	564	28.7	-
MW-51S	2/26/2015	8,900	-	-	6.2	<0.040	0.12	518	82.4	4.49
MW-51S	5/13/2015	11,000	-	-	<1.5	<0.040	0.2	676	77.3	1.74
MW-51S	8/6/2015	10,000	-	-	26.1	<0.040	0.046	480	48.3	1.03
MW-51S	3/15/2016	13,000	-	-	535	<0.040	0.049 J	585	69	4.64
MW-51S	5/24/2016	3,800	-	-	884	<0.040	0.039 J	335	32	3.46
MW-51S	8/25/2016	1,700	-	-	895	<0.040	0.11	354	22	10.3
MW-51S	11/29/2016	4,800	-	-	138	<0.040	0.039 J	617	6.5	2.11
MW-51S	2/21/2017	2,400	-	-	60	<0.40	<0.15	477	2.4	4.08
MW-51S	5/24/2017	20.4	-	-	1,160	0.12	<0.010	52.5	80.8	14.1
MW-51S	8/29/2017	29.3	223	-	836	<0.11	<0.010	169	90.1	10.9
MW-51S	11/29/2017	418	-	-	464	<0.11	<0.010	493	135	5.7
MW-51S	2/22/2018	436	-	-	577	<0.11	<0.010	287	7.7	5.8
MW-51S	5/21/2018	-	-	-	604	-	-	341	-	-
MW-51S	5/24/2018	204	-	-	-	<0.11	<0.010	-	<0.20	6.54
MW-51S	8/15/2018	1,400	-	-	481	<0.040	<0.015	233	99.7	7.17
MW-51S	11/13/2018	86	-	-	384	<0.040	<0.015	108	102	7.35
MW-51S	2/14/2019	700	-	-	1,400	<0.040	<0.015	111	61.2	3.94
MW-51S	5/22/2019	490	-	-	199	<0.040	<0.015	133	59.3	3.89
MW/RW-51	11/30/2017	-	-	-	-	-	-	70	-	-
MW/RW-51	2/21/2018	-	-	-	157	-	-	-	-	-
MW/RW-51	5/22/2018	-	-	-	57.6	-	-	-	-	-
MW/RW-51	11/13/2018	-	-	-	-	-	-	79.0	-	-
MW/RW-51	2/14/2019	260	-	-	314	0.14	<0.015	125	29.4	14.8
MW/RW-51	5/22/2019	77	-	-	465	0.051 J	<0.015	55.4	42.7	27.2
MW-52	8/28/2017	-	-	-	-	-	-	93.8	-	-
MW-70	2/26/2015	<3.0	-	-	361	0.71	<0.015	35.1	0.048 J	2.62
MW-70	5/12/2015	3.4 J	-	-	357	0.7	<0.015	40.7	<0.50	6.13
MW-70	8/6/2015	<3.0	-	-	365	0.73	<0.015	29.6	0.089	1.29
MW-70	8/28/2017	-	-	-	-	-	-	24.6	-	-
MW/RW-72S	10/22/2014	4,400	-	-	80.3	0.093 J	0.019 J	328	9.1	-
MW/RW-72S	2/25/2015	3,600	-	-	64.5	<0.040	<0.015	615	16.7	8.49
MW/RW-72S	5/13/2015	4,100	-	-	130	<0.040	0.097	597	24.6	8.46
MW/RW-72S	8/5/2015	2,300	-	-	207	<0.040	0.067	697	30.7	11.7
MW/RW-72S	3/14/2016	310	-	-	508	<0.040	0.054	543	71.4	16.7
MW/RW-72S	5/25/2016	20	-	-	1,500	<0.040	<0.015	<0.7	51.9	34.8
MW/RW-72S	8/25/2016	15	-	-	982	<0.040	<0.015	<1.7	78.9	24.5
MW/RW-72S	5/23/2017	14	-	-	2,320	<0.11	<0.010	<5.0	238	56.6
MW/RW-72S	8/30/2017	16.1	657	-	3,260	<0.11	<0.010	<5.0	120	50.2
MW/RW-72S	11/30/2017	23.1	-	-	1,880	<0.11	<0.010	<5.0	110	34.5
MW/RW-72S	2/21/2018	0.28	-	-	2,010	0.36	0.043	<5.0	4.4	58.3

Table 5

HISTORICAL GROUNDWATER BIOSTIMULATION ANALYTICAL DATA SUMMARY

Potomac River Generating Station
1400 North Royal St
Alexandria, VA

Well ID	Sample Date	Methane (µg/L)	Sulfur (mg/L)	Sulfide (mg/L)	Sulfate as SO4 (mg/L)	Nitrate Nitrogen (mg/L)	Nitrite Nitrogen (mg/L)	Alkalinity, Carbonate (mg/L as CaCO3)	Ferrous Iron (mg/L)	Manganese (mg/L)
MW/RW-72S	5/24/2018	51.4	-	-	2,030	<0.11	<0.010	<5.0	35.2	27
MW/RW-72S	8/14/2018	990	-	-	1,500	<0.040	<0.015	<1.7	99.3	13.4
MW/RW-72S	11/14/2018	240	-	-	1,480	0.22	<0.015	<1.7	30.2	14.1
MW/RW-72S	2/14/2019	1000	-	-	1,160	<0.040	<0.015	<1.7	88.0	8.71
MW/RW-72S	5/22/2019	1200	-	-	928	<0.040	<0.015	<1.7	26.8	6.56
MW/RW-72	10/22/2014	2,200	-	-	389	<0.040	<0.015	65.5	0.33	-
MW/RW-72	2/25/2015	490	-	-	396	<0.040	<0.015	72.7	4.8	18.8
MW/RW-72	5/13/2015	540	-	-	434	<0.040	0.057	101	10.8	17.5
MW/RW-72	8/5/2015	1,400	-	-	393	<0.040	<0.015	548	14.3	13.5
MW/RW-72	5/24/2016	<3.0	-	-	246	0.25	<0.015	24	0.073	1.72
MW/RW-72	8/25/2016	<3.0	-	-	351	0.12	<0.015	25.1	0.085	3.6
MW/RW-72	11/29/2016	<3.0	-	-	438	0.14	0.025 J	4 J	0.5	14.6
MW/RW-72	2/22/2017	<3.0	-	-	372	0.42	<0.015	2.8 J	0.017 J	1.88
MW/RW-72	5/23/2017	0.90	-	-	1,450	<0.11	<0.010	<5.0	0.58	34.9
MW/RW-72	11/29/2017	0.22	-	-	1,080	0.27	<0.010	<5.0	<0.20	22.8
MW/RW-72	2/21/2018	0.28	-	-	879	0.28	<0.010	<5.0	<0.20	5.24
MW/RW-72	5/24/2018	17.40	-		1,390	<0.11	<0.010	<5.0	2.8	23.8
MW/RW-72	8/14/2018	220	-	-	1,720	<0.040	<0.015	<1.7	12.2	30.7
MW/RW-72	11/14/2018	390	-	-	1,130	<0.040	<0.015	<1.7	10.5	25.2
MW/RW-72	2/14/2019	80	-	-	1,160	<0.040	<0.015	<1.7	2.82	14.1
MW/RW-72	5/21/2019	360	-	-	1,130	<0.040	<0.015	<1.7	17.0	13.4
MW-100S	11/29/2016	25	-	-	353	<0.040	0.20 J	37.5	71.6	11.5
MW-100S	8/30/2017	-	74	<0.2	269	-	-	116	-	-
MW-100S	11/30/2017	16.5	-	-	319	<0.11	<0.010	46.4	16.5	9.31
MW-100S	2/20/2018	-	-	-	333	-	-	-	-	-
MW-100S	5/22/2018	-	-	-	268	-	-	-	-	-
MW-100S	11/14/2018	51	-	-	256	0.47	0.038 J	84.2	5.61	2.20
MW-100	11/29/2016	12	-	-	56.3	2.60	0.061	29.2	0.19	0.902
MW-100	8/30/2017	-	7.15	<0.2	22.1	-	-	38.5	-	-
MW-100	11/30/2017	<0.11	-	-	47.3	1.9	<0.010	21.6	<1.0	0.446
MW-100	11/14/2018	5.1	-	-	55.3	2.4	<0.015	25.8	0.112	0.978
MW-102	8/30/2017	-	-	-	-	-	-	44.6	-	-
MW-103	8/30/2017	-	-	-	-	-	-	55.4	-	-
MW-104	8/30/2017	-	9.28	-	29.2	-	-	256	-	-
MW-105	8/30/2017	-	-	-	-	-	-	117	-	-
MW-106	2/25/2015	260	-	-	1,600	<0.040	0.021 J	<7.0	122	2.23
MW-106	5/12/2015	960	-	-	1,160	<0.040	0.15	<0.70	50.1	1.49
MW-106	8/5/2015	2,100	-	-	1,010	<0.040	<0.015	35.1	32.7	1.38
MW-106	3/15/2016	1,600	-	-	1,250	<0.040	0.016 J	<0.70	25.1	1.67
MW-106	5/24/2016	3 J	-	-	1,310	<0.040	<0.015	<0.7	4.4	2.69
MW-106	8/25/2016	<3.0	-	-	1,270	<0.040	<0.015	<1.7	3.3	1.42
MW-106	11/29/2016	6.9	-	-	1,410	<0.040	<0.015	<1.7	9.6	1.55
MW-106	2/22/2017	4.3 J	-	-	1,310	<0.040	<0.015	<1.7	3.4	1.78

Table 5

HISTORICAL GROUNDWATER BIOSTIMULATION ANALYTICAL DATA SUMMARY

Potomac River Generating Station
1400 North Royal St
Alexandria, VA

Well ID	Sample Date	Methane (µg/L)	Sulfur (mg/L)	Sulfide (mg/L)	Sulfate as SO4 (mg/L)	Nitrate Nitrogen (mg/L)	Nitrite Nitrogen (mg/L)	Alkalinity, Carbonate (mg/L as CaCO3)	Ferrous Iron (mg/L)	Manganese (mg/L)
MW-106	5/23/2017	11.3	-	-	1,690	0.38	0.013	<5.0	5.2	4.28
MW-106	2/21/2018	0.14	-	-	1,700	<0.11	<0.010	<5.0	2.9	3.11
MW-106	5/24/2018	<0.11	-	-	823	0.24	<0.010	<5.0	<0.20	0.136
MW-106	8/14/2018	7.8	-	-	1,680	0.13	<0.015	<1.7	6.6	2.71
MW-106	11/13/2018	12	-	-	992	0.42	<0.015	<1.7	5.07	1.77
MW-106	2/14/2019	44	-	-	974	<0.040	<0.015	<1.7	14.9	1.54
MW-106	5/22/2019	47	-	-	1,140	<0.040	<0.015	<1.7	10.1	1.86
MW-109S	10/20/2014	1,000	-	-	18.8	<0.040	0.037 J	368	8	-
MW-109S	2/26/2015	140	-	-	55.4	<0.040	<0.015	196	3.1	2.64
MW-109S	5/12/2015	11	-	-	62.7	<0.040	<0.015	126	0.5	2.34
MW-112S	10/20/2014	4.1 J	-	-	99	0.71	<0.015	25	0.13	-
MW-112S	2/26/2015	<3.0	-	-	86.7	2.3	<0.015	13.3	0.029 J	0.649
MW-112S	5/12/2015	<3.0	-	-	98.9	2.5	<0.015	13.8	<0.010	0.597
MW-114	10/20/2014	16	-	-	40.5	1.5	0.16	66.7	0.066	-
MW-114	2/26/2015	<3.0	-	-	42.7	1.7	<0.015	68	0.016 J	0.102
MW-114	5/12/2015	<3.0	-	-	42.4	1.7	<0.015	68.2	0.035 J	0.0465
MW-121	12/2/2015	12,000	-	-	38.7	<0.040	0.033 J	353	66.7	28
MW-121	5/25/2016	3,300	-	-	115	<0.040	<0.015	374	81.4	22
MW-121	8/25/2016	100	-	-	186	<0.040	<0.015	331	14.5	12.6
MW-121	11/29/2016	1,500	-	-	227	<0.040	<0.015	302	24.7	10.3
MW-121	2/22/2017	490	-	-	297	<0.040	0.045 J	262	15.9	12.5
MW-121	5/24/2017	452	-	-	163	<0.11	<0.010	288	3.2	7.06
MW-121	8/29/2017	35.5	34.1	-	122	<0.11	<0.01	158	0.52	4.4
MW-121	11/29/2017	4	-	-	83.3	<0.11	0.015	113	1.4	4.02
MW-121	2/22/2018	7.4	-	-	117	<0.11	<0.010	157	<0.2	5.32
MW-121	5/24/2018	28.8	-	-	131	<0.11	<0.010	250	14.6	9.64
MW-121	8/15/2018	23	-	-	55.5	<0.040	<0.015	293	79.9	9.28
MW-121	11/14/2018	60	-	-	241	<0.040	0.092	208	45.8	12.1
MW-121	2/13/2019	84	-	-	118	<0.040	0.027 J	361	122	7.79
MW-121	5/20/2019	100	-	-	278	<0.040	<0.015	276	107	10.3
MW-122	12/2/2015	1,000	-	-	94.3	<0.040	<0.015	451	7.2	13.1
MW-122	5/25/2016	450	-	-	188	0.048 J	<0.015	300	90.8	16.3
MW-122	8/25/2016	280	-	-	182	<0.040	<0.015	272	9.1	4.12
MW-122	11/29/2016	450	-	-	180	<0.040	<0.015	284	11.1	3.64
MW-122	2/22/2017	350	-	-	190	<0.040	<0.015	291	2.8	4.87
MW-122	5/24/2017	6.2	-	-	239	<0.11	<0.010	257	<0.20	3.71
MW-122	8/30/2017	-	94	<0.20	-	-	-	-	-	-
MW-122	11/29/2017	1.3	-	-	383	<0.11	<0.010	86.5	<0.20	12.3
MW-122	2/22/2018	8.1	-	-	1,210	<0.11	<0.010	47.2	1.5	35.8
MW-122	5/24/2018	10.1	-	-	753	<0.11	<0.010	469	46.4	18.4
MW-122	8/15/2018	24	-	-	221	<0.040	<0.015	427	40.8	6.58
MW-122	11/14/2018	87	-	-	273	<0.040	<0.015	346	33.9	87
MW-122	2/12/2019	210	-	-	251	<0.040	<0.015	331	36.9	11.8

Table 5

HISTORICAL GROUNDWATER BIOSTIMULATION ANALYTICAL DATA SUMMARY

Potomac River Generating Station
1400 North Royal St
Alexandria, VA

Well ID	Sample Date	Methane (µg/L)	Sulfur (mg/L)	Sulfide (mg/L)	Sulfate as SO4 (mg/L)	Nitrate Nitrogen (mg/L)	Nitrite Nitrogen (mg/L)	Alkalinity, Carbonate (mg/L as CaCO3)	Ferrous Iron (mg/L)	Manganese (mg/L)
MW-122	5/21/2019	380	-	-	308	<0.040	<0.015	318	36.4	9.45
RW-123S	8/29/2017	-	74.9	-	236	-	-	165	-	-
RW-123S	11/29/2017	-	-	-	77.2	-	-	-	-	-
RW-123S	2/22/2018	-	-	-	154	-	-	-	-	-
RW-123S	5/23/2018	-	-	-	86.1	-	-	-	-	-
RW-123S	11/13/2018	-	-	-	-	-	-	160	-	-
RW-123S	2/12/2019	-	-	-	51.4	-	-	267	-	-
RW-1	8/29/2017	-	5.22	-	15.3	-	-	50.8	-	-
RW-1	2/22/2018	-	-	-	25.5	-	-	46.2	-	-
RW-1	5/22/2018	-	-	-	5.2	-	-	164	-	-
RW-1	8/15/2018	-	-	-	47	-	-	233	-	-
RW-1	11/14/2018	-	-	-	86.9	-	-	207	-	-
RW-1	2/12/2019	-	-	-	70.3	-	-	209	-	-
RW-1	5/22/2019	-	-	-	81.3	-	-	175	-	-
RW-05S	8/29/2017	-	446	-	-	-	-	-	-	-
RW-05S	2/22/2018	-	-	-	744	-	-	<5.0	-	-
RW-05S	5/22/2018	-	-	-	692	-	-	267	-	-
RW-05S	8/14/2018	-	-	-	1,030	-	-	200	-	-
RW-05S	11/12/2018	-	-	-	-	-	-	6.8	-	-
RW-05S	2/13/2019	-	-	-	78.2	-	-	89.4	-	-
RW-05S	5/20/2019	-	-	-	50.5	-	-	91.5	-	-
MW/RW-05	11/28/2017	-	-	-	-	-	-	21.1	-	-
MW/RW-05	11/12/2018	-	-	-	-	-	-	41.2	-	-
MW/RW-05	2/13/2019	6,000	-	-	297	<0.040	<0.015	83.9	34.7	1.22
MW/RW-05	5/20/2019	7,900	-	-	288	<0.040	<0.015	101	30.1	3.00
RW-25S	2/22/2018	-	-	-	286	-	-	140	-	-
RW-25S	5/21/2018	-	-	-	58.6	-	-	320	-	-
RW-25S	8/14/2018	-	-	-	284	-	-	451	-	-
RW-25S	11/12/2018	-	-	-	-	-	-	112	-	-
RW-25S	2/12/2019	-	-	-	514	-	-	223	-	-
RW-25S	5/20/2019	-	-	-	280	-	-	455	-	-
RW-28S	2/22/2018	-	-	-	756	-	-	86.3	-	-
RW-28S	5/22/2018	-	-	-	876	-	-	113	-	-
RW-28S	8/14/2018	-	-	-	1,250	-	-	111	-	-
RW-28S	11/14/2018	-	-	-	887	-	-	148	-	-
RW-28S	2/14/2019	-	-	-	1,150	-	-	102	-	-
RW-28S	5/21/2019	-	-	-	1,060	-	-	133	-	-
RW-116S	2/22/2018	-	-	-	909	-	-	40.6	-	-
RW-116S	5/21/2018	-	-	-	491	-	-	88.2	-	-
RW-116S	8/14/2018	-	-	-	3,850	-	-	<1.7	-	-
RW-116S	11/12/2018	-	-	-	-	-	-	<1.7	-	-
RW-116S	2/13/2019	-	-	-	91.4	-	-	23.9	-	-
RW-116S	5/23/2019	-	-	-	86.8	-	-	37.9	-	-

Table 5

HISTORICAL GROUNDWATER BIOSTIMULATION ANALYTICAL DATA SUMMARY

Potomac River Generating Station
1400 North Royal St
Alexandria, VA

Well ID	Sample Date	Methane (µg/L)	Sulfur (mg/L)	Sulfide (mg/L)	Sulfate as SO4 (mg/L)	Nitrate Nitrogen (mg/L)	Nitrite Nitrogen (mg/L)	Alkalinity, Carbonate (mg/L as CaCO3)	Ferrous Iron (mg/L)	Manganese (mg/L)
RW-117S	11/12/2018	-	-	-	-	-	-	<1.7	-	-
RW-117S	2/13/2019	-	-	-	-	-	-	45.4	-	-
RW-117S	5/22/2019	-	-	-	117	-	-	16.0	-	-
RW-118S	8/29/2017	-	-	-	-	-	-	57.9	-	-
RW-118S	8/14/2018	-	-	-	1,980	-	-	83	-	-
RW-118S	11/13/2018	-	-	-	582	-	-	93.6	-	-
RW-118S	2/13/2019	-	-	-	184	-	-	91.1	-	-
RW-118S	5/22/2019	-	-	-	211	-	-	46.6	-	-
RW-119S	8/28/2017	-	109	<0.2	403	-	-	117	-	-
RW-119S	11/29/2017	-	-	-	17.3	-	-	-	-	-
RW-119S	2/20/2018	-	-	-	356	-	-	214	-	-
RW-119S	5/21/2018	-	-	-	533	-	-	399	-	-
RW-119S	8/14/2018	-	-	-	587	-	-	214	-	-
RW-119S	11/13/2018	-	-	-	317	-	-	98.1	-	-
RW-119S	2/12/2019	-	-	-	243	-	-	142	-	-
RW-119S	5/21/2019	-	-	-	255	-	-	172	-	-
TW-02	8/30/2017	-	-	-	-	-	-	146	-	-
TW-03	3/4/2015	2,500	-	-	269	<0.040	0.083	49.7	29.7	5.24
TW-03	5/13/2015	2,200	-	-	298	<0.040	0.13	39	24.6	4.32
TW-03	8/6/2015	1,800	-	-	289	<0.040	0.07	<0.70	32.3	4.61
TW-03	3/16/2016	1,600	-	-	345	<0.040	0.029 J	24.7	21.9	4.99
TW-03	5/23/2016	410	-	-	365	<0.040	0.043 J	31.2	29.1	7.88
TW-03	8/25/2016	220	-	-	276	<0.040	<0.015	16.7	40.7	6.86
TW-03	11/29/2016	130	-	-	269	<0.040	0.015 J	41.2	38	7.19
TW-03	2/22/2017	75	-	-	255	<0.040	0.047 J	10.5	37.9	5.46
TW-03	5/23/2017	87	-	-	402	<0.11	<0.010	7.7	41.7	6.08
TW-03	8/30/2017	13.1	109	<0.2	370	<0.11	<0.01	<5	42.9	6.51
TW-03	11/29/2017	13.6	-	-	616	<0.11	<0.010	43.3	102	12.1
TW-03	2/21/2018	18.8	-	-	650	<0.11	<0.010	<5.0	12.1	7.71
TW-03	5/22/2018	-	-	-	547	-	-	41	-	-
TW-03	5/24/2018	11.8	-	-	-	<0.11	<0.010	-	15.1	10.2
TW-03	8/14/2018	110	-	-	546	<0.040	<0.015	24.6	59.3	7.69
TW-03	11/13/2018	93	-	-	549	<0.040	<0.015	39.2	59.2	7.92
TW-03	2/13/2019	49	-	-	244	<0.040	<0.015	20.5	33.9	7.13
TW-03	5/21/2019	89	-	-	447	<0.040	<0.015	22.6	57.9	6.85
TW-04	8/30/2017	-	-	-	-	-	-	<5	-	-
TW-05	3/4/2015	2,800	-	-	367	<0.040	0.13	89.4	72.6	5.28
TW-05	5/13/2015	1,300	-	-	463	0.052 J	0.18	66.2	58.6	4.77
TW-05	8/6/2015	3,000	-	-	388	-	-	-	-	-
TW-05	8/13/2015	-	-	-	-	<0.040	0.091	16.1	84.5	3.55
TW-05	3/14/2016	460	-	-	410	0.12	0.042 J	114	41.5	3.05
TW-05	8/25/2016	-	-	-	515	<0.040	<0.015	68.7	54.5	4.91
TW-05	11/29/2016	400	-	-	524	<0.040	0.020 J	105	90.5	7.04

Table 5

HISTORICAL GROUNDWATER BIOSTIMULATION ANALYTICAL DATA SUMMARY

Potomac River Generating Station
1400 North Royal St
Alexandria, VA

Well ID	Sample Date	Methane (µg/L)	Sulfur (mg/L)	Sulfide (mg/L)	Sulfate as SO4 (mg/L)	Nitrate Nitrogen (mg/L)	Nitrite Nitrogen (mg/L)	Alkalinity, Carbonate (mg/L as CaCO3)	Ferrous Iron (mg/L)	Manganese (mg/L)
TW-05	2/22/2017	2,100	-	-	631	<0.040	0.084	73.4	151	10.9
TW-05	5/22/2017	583	-	-	860	<0.11	<0.010	16.6	63.8	10.2
TW-05	8/30/2017	33	263	<0.2	943	<0.11	<0.01	<5	122	31.6
TW-05	11/30/2017	-	-	-	1,140	-	-	<5	-	-
TW-05	2/21/2018	2.3	-	-	861	<0.11	<0.010	<5.0	50.9	18.8
TW-05	6/26/2018	22.4	-	-	1090	<0.11	<0.010	<10	79.6	14.8
TW-05	11/13/2018	20	-	-	349	0.13	<0.015	2.1 J	58.9	2.72
TW-05	2/13/2019	18	-	-	432	<0.040	<0.015	<1.7	108	4.34
TW-05	5/21/2019	28	-	-	883	<0.040	<0.015	<1.7	167	4.38
TW-06	12/2/2015	7,000	-	-	279	<0.040	0.027 J	194	58.4	1.93
TW-06	3/15/2016	3,600	-	-	224	<0.040	0.039 J	128	53.9	1.46
TW-06	5/24/2016	3,400	-	-	402	<0.040	0.036 J	72	46	2.1
TW-06	8/25/2016	-	-	-	931	<0.040	0.017 J	36	144	6.32
TW-06	11/29/2016	1,100	-	-	1,160	<0.040	0.041 J	27.1	249	8.28
TW-06	2/22/2017	630	-	-	794	<0.040	0.059	<1.7	121	7.46
TW-06	5/23/2017	372	-	-	535	<0.11	<0.010	<5	97.9	4.44
TW-06	8/30/2017	39.4	226	<0.2	1530	<0.11	<0.01	<5	247	6.68
TW-06	11/28/2017	20.1	-	-	1840	<0.11	<0.010	<5.0	299	12.7
TW-06	2/21/2018	7.1	-	-	822	0.46	<0.010	<5.0	95.6	6.32
TW-06	5/22/2018	-	-	-	321	-	-	<5.0	-	-
TW-06	5/24/2018	4.8	-	-	-	1.40	<0.010	-	1.2	0.17
TW-06	8/14/2018	52	-	-	420	<0.040	<0.015	7.5	77.1	1.85
TW-06	11/13/2018	12	-	-	131	0.48	<0.015	55.6	10.8	0.288
TW-06	2/13/2019	40	-	-	266	0.14	0.018 J	25.8	67.0	1.17
TW-06	5/21/2019	47	-	-	393	<0.040	<0.015	26.1	71.8	1.27
TW-07	3/4/2015	1,300	-	-	258	<0.040	0.034 J	1.6 J	14.1	4.3
TW-07	5/13/2015	800	-	-	323	<0.040	0.046 J	1.1 J	9.5	5.62
TW-07	8/6/2015	2,700	-	-	304	<0.040	0.018 J	2.7	8.7	4.51
TW-07	8/30/2017	-	-	-	-	-	-	<5	-	-
TW-07	2/21/2018	-	-	-	296	-	-	<6	-	-
TW-07	5/22/2018	-	-	-	289	-	-	5.1	-	-
TW-07	8/13/2018	-	-	-	-	-	-	13.3	-	-
TW-07	11/12/2018	-	-	-	431	-	-	21	-	-
TW-07	2/11/2019	-	-	-	285	-	-	11.3	-	-
TW-07	5/20/2019	85	-	-	335	0.31	<0.015	17.2	25.9	4.09
TW-14	8/30/2017	-	-	-	-	-	-	217	-	-

Notes:

J = Detected between the Method Detection Limit and the Reporting Limit; therefore, the result is an estimated value.
- = No Data
<# = Less than the method detection limit of #
µg/L = Micrograms per liter
mg/L = Milligrams per liter

Table 6

TOTAL PHASE EXTRACTION OPERATIONAL SUMMARY

Potomac River Generating Station
1400 North Royal St
Alexandria, VA

DATE	Operation			Vapor Recovery							Groundwater Recovery		
	Period (days)	Operating Days	Operating Hours	Applied Vacuum	Vapor Flow Rate	PID Reading	Influent C1-C10 Hydrocarbon Concentration	Hydrocarbon Recovery Per Day	Hydrocarbon Recovery Per Period	Cumulative Hydrocarbon Recovery	Average Groundwater Flow Rate	Monthly Groundwater Recovery	Cumulative Groundwater Recovery
				(in. Hg)	(scfm)	(ppm-v)	(mg/m^3)	(lbs/day)	(lbs)	(lbs)	(gpm)	(gal)	(gal)
March 14, 2016	-	-	-	15.8	325	-		**-**	-	-	-		539
March 15, 2016	0.1	0.1	2	14.5	340	-		**25.4**	2.1	2	0.73		627
March 16, 2016	0.3	0.3	10	14.0	340	150		**25.4**	8.5	11	0.52		875
March 17, 2016	0.4	0.4	19	13.7	360	313	830	**26.9**	10.1	21	0.22	2,572	993
March 21, 2016	1.3	1.3	49	15.1	320	189		**23.9**	29.8	50	0.20		1,358
March 24, 2016	3	2.5	108	-	-	-		**-**	-	-	0.16		1,920
March 30, 2016	6	5.4	238	15.1	360	210		**26.9**	212	262	0.08		2,572
Q1 2016	**11**	**10**		**14.7**	**341**	**216**			**262**		**0.18**	**2,572**	
April 7, 2016	8	7.8	426	14.7	350	120	135	**4.2**	33	295	0.14		4,207
April 13, 2016	6	5.9	568	13.7	380	71	-	21.7	129	424	0.14	4,671	5,375
April 20, 2016	7	6.3	718	14.7	360	63	-	18.0	113	537	0.12		6,431
April 27, 2016	7	5.5	851	15.1	330	59	-	15.7	87	624	0.10		7,243
May 5, 2016	8	7.7	1035	15.7	330	105	74	**2.2**	17	640	0.12		8,530
May 18, 2016	13	8.9	1248	14.4	350	48	-	13.4	119	759	0.12	4,121	10,084
May 25, 2016	7	4.8	1362	15.3	340	-	-	**2.3**	11	770	0.19		11,364
June 8, 2016	14	8.8	1573	16.5	340	37	0	**0.0**	0	770	0.15	5,196	13,273
June 21, 2016	13	12.6	1876	15.2	360	24.4	-	7.0	89	859	0.18		16,560
Q2 2016	**83**	**68**		**15.0**	**349**	**66**			**597**		**0.14**	**13,988**	
July 12, 2016	21	21.0	2379	15.8	350	44.0	<53	12.3	259	1118	0.22	9,218	23,064
July 21, 2016	9	8.8	2589	16.3	330	80.2	-	21.2	186	1303	0.22		25,778
August 4, 2016	14	14.0	2926	16.5	350	26.4	70	**2.2**	31	1334	0.30		31,745
August 15, 2016	11	7.4	3103	16.0	350	-	-	**2.2**	16	1350	0.38	10,131	35,795
August 17, 2016	2	0.2	3108	14.5	325	46.4	-	12.1	3	1353	0.38		35,909
September 1, 2016	15	10.7	3365	15.8	340	34.2	71	**2.2**	23	1376	0.24		39,684
September 22, 2016	21	20.8	3865	16.6	345	23.7	-	6.6	136	1513	0.20	11,516	45,749
September 30, 2016	8	8.0	4056	-	345	-	-	**2.2**	18	1530	0.15		47,425
Q3 2016	**101**	**91**		**15.9**	**342**	**42**			**671**		**0.24**	**30,865**	

Table 6

TOTAL PHASE EXTRACTION OPERATIONAL SUMMARY

Potomac River Generating Station
1400 North Royal St
Alexandria, VA

DATE	Operation			Vapor Recovery							Groundwater Recovery		
	Period (days)	Operating Days	Operating Hours	Applied Vacuum	Vapor Flow Rate	PID Reading	Influent C1-C10 Hydrocarbon Concentration	Hydrocarbon Recovery Per Day	Hydrocarbon Recovery Per Period	Cumulative Hydrocarbon Recovery	Average Groundwater Flow Rate	Monthly Groundwater Recovery	Cumulative Groundwater Recovery
				(in. Hg)	(scfm)	(ppm-v)	(mg/m^3)	(lbs/day)	(lbs)	(lbs)	(gpm)	(gal)	(gal)
October 5, 2016	5	4.9	4173	16.9	360	13.2	<53	3.8	19	1549	0.18	4,062	48,699
October 20, 2016	15	13.8	4505	17.2	340	16.9	-	4.6	64	1612	0.14		51,487
November 3, 2016	14	13.0	4817	16.8	360	17.6	29	**0.9**	12	1625	0.13	4,897	53,850
November 22, 2016	19	19.0	5273	17.2	365	28.9	-	8.5	161	1785	0.09		56,384
December 7, 2016	15	14.8	5627	16.6	370	31.6	<53	9.4	138	1923	0.07	2,753	57,895
December 22, 2016	15	9.1	5845	16.6	345	42.7	-	11.8	107	2031	0.09		59,137
Q4 2016	**83**	**75**		**16.9**	**357**	**25**			**500**		**0.11**	**11,712**	
January 9, 2017	18	17.2	6257	17.0	350	31.0	<53	8.7	149	2180	0.13	8,266	62,275
January 30, 2017	21	20.4	6747	16.2	360	31.6	-	9.1	186	2366	0.17		67,403
February 6, 2017	7	6.9	6913	15.9	370	32.0	<53	9.5	66	2432	0.13	2,619	68,680
February 22, 2017	16	15.9	7295	15.9	380	17.7	-	5.4	86	2517	0.06		70,022
March 7, 2017	13	12.1	7585	15.7	360	33.3	<53	9.6	116	2633	0.07	3,230	71,195
March 29, 2017	22	21.8	8107	15.9	350	13.4	-	3.8	82	2715	0.07		73,252
Q1 2017	**97**	**94**		**16.1**	**362**	**27**			**685**		**0.10**	**14,115**	
April 10, 2017	12	5.5	8240	14.2	370	10.4	140	**4.7**	26	2741	0.08	1,351	73,890
April 18, 2017	8	2.9	8310	14.1	370	14.6	-	4.3	13	2754	0.17		74,603
May 2, 2017	14	14.0	8645	14.2	370	11.3	22.4	3.4	47	2800	0.07	2,673	75,985
May 18, 2017	16	16.0	9030	16.0	325	2.0	-	0.5	8	2809	0.06		77,276
June 7, 2017	14*	5.7	9167	15.3	360	27.4	35.3	7.9	45	2854	0.24	4,594	79,285
June 22, 2017	15	12.1	9457	14.8	375	4.2	-	1.3	15	2869	0.15		81,870
Q2 2017	**79**	**56**		**14.8**	**362**	**12**			**154**		**0.11**	**8,618**	
July 6, 2017	14	9.1	9675	13.25	400	17.3	34.5	**1.2**	11	2880	0.13	4,696	83,603
July 19, 2017	13	11.9	9960	15.9	275	9.6	-	2.1	25	2905	0.11		85,484
July 28, 2017	9	3.6	10047	16.0	275	NR	-	2.1	8	2913	0.21		86,566
August-17	System Off												
September-17	System Off												
Q3 2017	**36**	**25**		**15.1**	**317**	**13**			**44**		**0.13**	**4,696**	

Table 6

TOTAL PHASE EXTRACTION OPERATIONAL SUMMARY

Potomac River Generating Station
1400 North Royal St
Alexandria, VA

DATE	Operation			Vapor Recovery							Groundwater Recovery		
	Period (days)	Operating Days	Operating Hours	Applied Vacuum	Vapor Flow Rate	PID Reading	Influent C1-C10 Hydrocarbon Concentration	Hydrocarbon Recovery Per Day	Hydrocarbon Recovery Per Period	Cumulative Hydrocarbon Recovery	Average Groundwater Flow Rate	Monthly Groundwater Recovery	Cumulative Groundwater Recovery
				(in. Hg)	(scfm)	(ppm-v)	(mg/m^3)	(lbs/day)	(lbs)	(lbs)	(gpm)	(gal)	(gal)
October-17	System Off												
November-17	System Off												
December-17	System Off												
Q4 2017	**System Off**												
January-18	System Off												
February-18	System Off												
March-18	System Off												
Q1 2018	**System Off**												
April-18	System Off												
May-18	System Off												
June-18	System Off												
Q2 2018	**System Off**												
July-18	System Off												
August-18	System Off												
September 21, 2018	-	-	10083	19.0	190	-	-	**10.1**	-	-	-	4335	86,781
September 25, 2018	4	0.1	10085	18.0	250	22.4	590	**13.3**	1.3	2914	20.73		89,268
September 27, 2018	2	0.4	10095	17.0	300	-	-	**15.9**	6.4	2921	2.72		90,901
Q3 2018	**6**	**1**		**18.0**	**247**	**22**			**7.7**		**6.02**	**4,335**	
October 2, 2018	5	1.3	10126	17.0	310	24.6	-	6.1	8	2929	2.68	31699	95,891
October 24, 2018	22	5.5	10258	15.5	350	3.1	-	0.9	5	2933	3.37		122,600
November 1, 2018	8	5.9	10399	15.8	350	1.5	-	0.4	2	2936	3.22	109287	149,844
November 28, 2018	27	14.0	10734	17.0	300	2.2	-	0.5	7	2943	4.08		231,887
December 11, 2018	13	6.0	10879	17.0	315	2.8	-	0.7	4	2948	5.44	101737	279,230
December 27, 2018	16	8.2	11076	17.1	330	-	-	0.7	6	2954	4.60		333,624
Q4 2018	**91**	**41**		**16.6**	**326**	**7**			**32.9**		**4.12**	**242,723**	

Table 6

TOTAL PHASE EXTRACTION OPERATIONAL SUMMARY

Potomac River Generating Station
1400 North Royal St
Alexandria, VA

DATE	Operation			Vapor Recovery							Groundwater Recovery		
	Period (days)	Operating Days	Operating Hours	Applied Vacuum	Vapor Flow Rate	PID Reading	Influent C1-C10 Hydrocarbon Concentration	Hydrocarbon Recovery Per Day	Hydrocarbon Recovery Per Period	Cumulative Hydrocarbon Recovery	Average Groundwater Flow Rate	Monthly Groundwater Recovery	Cumulative Groundwater Recovery
				(in. Hg)	(scfm)	(ppm-v)	(mg/m^3)	(lbs/day)	(lbs)	(lbs)	(gpm)	(gal)	(gal)
January 10, 2019	14	7.0	11244	17.0	360	-	-	0.3	2	2956	4.80	72161	382,037
January 24, 2019	14	6.9	11410	7.3	340	1.2	-	0.3	2	2958	2.38		405,785
February 15, 2019	22	7.2	11583	16.8	350	-	-	0.3	2	2961	1.46	16073	420,922
February 21, 2019	6	0.2	11588	16.3	375	-	-	0.6	0	2961	3.12		421,858
March 7, 2019	14	7.1	11759	16.5	375	2.0	-	0.6	4	2965	2.70	66844	449,529
March 19, 2019	12	7.3	11934	16.0	330	1.2	-	0.3	2	2967	3.73		488,702
Q1 2019	**82**	**36**		**15.0**	**355**	**1**			**13.8**		**3.01**	**155,078**	
April 2, 2019	14	6.6	12092	17.0	310	2.2	-	0.5	4	2971	2.49	58453	512,280
April 22, 2019	20	6.3	12244	17.0	330	2.0	-	0.5	3	2974	3.82		547,155
May 6, 2019	14	7.8	12432	17.0	340	-	-	0.5	4	2979	3.32	56882	584,613
May 23, 2019	17	4.5	12541	17.0	350	-	-	1.0	5	2983	2.97		604,037
June 4, 2019	12	9.5	12768	16.6	375	3.6	-	1.1	10	2994	2.68	66208	640,522
June 18, 2019	14	7.0	12936	17.0	300	3.1	-	0.7	5	2999	2.95		670,245
Q2 2019	**91**	**42**		**16.9**	**334**	**3**			**31.2**		**3.02**	**181,543**	

Notes:

PID - photoionization detector
in. Hg - inches of mercury
scfm - standard cubic feet per minute
ppm-v - parts per million by volume
mg/m^3 - milligrams per cubic meter
lbs - pounds
gal - gallons
gpm - gallons per minute
NR - not recorded

Bold hydrocarbon recovery per day values indicate the result is from analytical results (sum of C1-C4 and >C4-C10 hydrocarbons). Other a PID reading is used.

* The remediation system was shut for 6 days prior to and during the groundwater sampling event.

Estimate of TPE vapor >C4-C10 hydrocarbon recovery using analytical results in units of mg/m^3:

Pounds = Vapor Flow Rate (scfm) x Influent >C4-C10 Hydrocarbons (mg/m^3) x Period (days) x c

c = conversion factors, 1440 min/day, 0.02832 m^3/ft^3, 2.2046E-6 lb/mg

Estimate of hydrocarbon recovery per day using PID reading:

Pounds = VOC concentration (ppm) / 1 million x MW (g/mol) / MV (mol/L)] x vapor flow rate (scfm) x c

MW = molecular weight, assumed at 200 grams/mol for diesel

MV = molar volume, 22.4 at standard temperature and pressure (25 deg. Celsius, 1 atm)

c = conversion factors, 1440 min/day, 0.0022 lb/g, 28.3 L/ft^3

Table 6

TOTAL PHASE EXTRACTION OPERATIONAL SUMMARY

Potomac River Generating Station
1400 North Royal St
Alexandria, VA

DATE	Operation			Vapor Recovery							Groundwater Recovery		
	Period (days)	Operating Days	Operating Hours	Applied Vacuum	Vapor Flow Rate	PID Reading	Influent C1-C10 Hydrocarbon Concentration	Hydrocarbon Recovery Per Day	Hydrocarbon Recovery Per Period	Cumulative Hydrocarbon Recovery	Average Groundwater Flow Rate	Monthly Groundwater Recovery	Cumulative Groundwater Recovery
				(in. Hg)	(scfm)	(ppm-v)	(mg/m^3)	(lbs/day)	(lbs)	(lbs)	(gpm)	(gal)	(gal)

Estimate of recovery using analytical results in units of mg/L:

Pounds = Total Monthly Flow (gal) x Concentration (mg/L) x c

c = conversion factors, 3.7854 L/gal, 2.2046E-6 lb/mg

Table 7

PUMP AND TREAT OPERATIONAL SUMMARY

Potomac River Generating Station
1400 North Royal St
Alexandria, VA

DATE	Operation			Groundwater Recovery			Recovery Wells											
	Period (days)	Operating Days	Operating Hours	Average Groundwater Flow Rate	Monthly Groundwater Recovery	Cumulative Groundwater Recovery	RW-05		RW-25		RW-31		RW-51		RW-72		RW-14	
				(gpm)	(gal)	(gal)	Cumulative Pump Cycles	Cycles per Minute	Cumulative Pump Cycles	Cycles per Minute	Cumulative Pump Cycles	Cycles per Minute	Cumulative Pump Cycles	Cycles per Minute	Cumulative Pump Cycles	Cycles per Minute	Cumulative Pump Cycles	Cycles per Minute
March 14, 2016	-	-	-	-	43,907	536	692	-	6,213	-	3,309	-	5,987	-	4,157	-		
March 15, 2016	0.2	0.2	6	0.5		729	1,120	1.8	10,090	16	9,063	24	10,880	20	7,307	13		
March 16, 2016	0.4	0.4	15	4.6		3,220	1,299	0.3	14,530	8	11,994	5	15,925	9	8,755	3		
March 17, 2016	0.3	0.3	22	3.3		4,595	1,436	0.3	21,226	16	16,785	11	23,056	17	9,825	3		
March 21, 2016	1.3	1.3	54	1.1		6,677	1,505	0.0	31,176	5	18,124	1	29,238	3	16,073	3		
March 24, 2016	3.0	2.3	108	1.8		12,539	1,625	0.0	-	-	-	-	-	-	-	-		
March 30, 2016	6.0	5.2	232	4.2		43,907	11,823	1.4	212,345	17	151,623	12	205,395	16	39,882	2		
Q1 2016	**11**	**10**		**3.2**	**43,907**		**11,823**	**0.9**	**212,345**	**15**	**151,623**	**11**	**205,395**	**15**	**39,882**	**3**		
April 7, 2016	8	7.8	418	3.3	117,175	81,177	17,696	0.5	430,776	20	244,598	8	431,044	20	51,551	1.0		
April 13, 2016	6	5.5	551	3.6		109,780	26,045	1.0	589,447	20	347,559	13	591,420	20	62,240	1.3		
April 20, 2016	7	6.3	701	3.1		137,844	34,325	0.9	773,123	20	355,229	1	775,119	20	69,772	0.8		
April 27, 2016	7	5.1	824	3.1		161,082	37,883	0.5	918,471	20	407,031	7	921,715	20	80,116	1.4		
May 5, 2016	8	7.5	1,005	3.0	87,572	193,885	39,826	0.2	1,138,059	20	471,149	6	1,136,789	20	90,455	1.0		
May 10, 2016	5	1.1	1,031	3.1		198,662	40,882	0.7	1,168,873	20	500,383	19	1,167,296	20	91,887	0.9		
May 18, 2016	8	7.2	1,204	2.7		226,298	60,355	1.9	1,387,605	21	525,551	2	1,381,275	21	97,943	0.6		
May 25, 2016	7	6.5	1,360	2.4		248,654	-	-	-	-	-	-	-	-	-	-		
June 2, 2016	8	5.5	1,493	2.1	61,464	265,336	90,911	1.8	1,760,840	22	777,780	15	1,743,745	21	112,951	0.0		
June 8, 2016	6	3.3	1,571	2.1		275,335	97,569	1.4	1,861,909	22	844,068	14	1,841,688	21	117,805	1.0		
June 14, 2016	6.0	6.0	1,714	1.9		291,227	110,555	1.5	2,069,338	24	948,955	12	2,035,824	23	127,548	1.1		
June 21, 2016	7.0	6.8	1,877	1.9		310,118	143,720	3.4	2,299,257	24	1,075,182	13	2,259,050	23	137,772	1.0		
Q2 2016	**83**	**69**		**2.7**	**266,211**		**131,897**	**1.3**	**2,086,912**	**21**	**923,559**	**9**	**2,053,655**	**21**	**97,890**	**1**		
July 12, 2016	21	21.0	2,380	2.2	90,967	375,524	621,945	15.8	3,046,598	25	1,501,331	14	2,963,874	23	163,265	0.8		
July 21, 2016	9	8.8	2,591	2.0		401,085	965,118	27.1	3,336,362	23	1,703,585	16	3,245,984	22	172,720	0.7		
August 4, 2016	14	14.0	2,927	2.0	66,632	441,884	1,504,724	26.8	3,784,552	22	2,035,460	16	3,692,700	22	188,936	0.8	188,936	-
August 15, 2016	11	8.0	3,118	2.2		466,850	1,780,380	24.1	3,986,072	18	2,200,705	14	3,916,870	20			274,167	7.4
August 17, 2016	2	0.2	3,123	2.9		467,717	1,784,800	14.7	3,991,637	19	2,204,352	12	3,922,639	19			276,953	9.3
September 1, 2016	15	12.3	3,418	1.8	97,504	499,541	2,110,116	18.4	4,141,750	8	2,252,093	3	4,205,454	16			456,696	10.2
September 22, 2016	21	21.0	3,921	1.6		547,172	2,402,720	9.7	4,809,103	22	2,252,895	0	4,833,693	21			700,754	8.1
September 30, 2016	8	7.8	4,108	1.6		565,221	2,404,744	0.2	-	-	2,253,087	0	-				-	-
Q3 2016	**101**	**93**		**1.9**	**255,103**		**2,261,024**	**16.9**	**2,509,846**	**20**	**1,177,905**	**9**	**2,574,643**	**21**	**51,164**	**1**	**511,818**	**9**
October 5, 2016	5	4.9	4,226	2.5	62,337	583,206	2,406,092	0.2	4,985,425	10	2,380,012	18	5,204,070	20			897,581	11
October 20, 2016	15	13.8	4,558	2.2		627,558	2,410,677	0.2	5,430,437	22	2,759,561	19	5,620,685	21			1,074,660	9
November 3, 2016	14	13.0	4,870	2.0	74,361	665,013	2,414,200	0.2	5,830,392	21	3,089,438	18	5,999,578	20			1,245,397	9
November 22, 2016	19	19.0	5,326	1.3		701,919	2,421,950	0.3	6,450,887	23	3,309,768	8	6,423,209	15			1,401,129	6
December 7, 2016	15	14.6	5,677	1.7	55,598	738,594	2,445,294	1.1	6,928,011	23	3,587,633	13	6,740,188	15			1,656,410	12
December 22, 2016	15	9.3	5,900	1.4		757,517	2,478,549	2.5	7,242,904	24	3,696,939	8	6,946,164	15			1,690,554	3
Q4 2016	**83**	**75**		**1.8**	**192,296**		**73,805**	**0.7**	**2,433,801**	**23**	**1,443,852**	**13**	**2,112,471**	**20**	**0**	**0**	**989,800**	**9**

Table 7

PUMP AND TREAT OPERATIONAL SUMMARY

Potomac River Generating Station
1400 North Royal St
Alexandria, VA

DATE	Operation			Groundwater Recovery			Recovery Wells											
	Period (days)	Operating Days	Operating Hours	Average Groundwater Flow Rate	Monthly Groundwater Recovery	Cumulative Groundwater Recovery	RW-05		RW-25		RW-31		RW-51		RW-72		RW-14	
				(gpm)	(gal)	(gal)	Cumulative Pump Cycles	Cycles per Minute	Cumulative Pump Cycles	Cycles per Minute	Cumulative Pump Cycles	Cycles per Minute	Cumulative Pump Cycles	Cycles per Minute	Cumulative Pump Cycles	Cycles per Minute	Cumulative Pump Cycles	Cycles per Minute
January 9, 2017	18	17.2	6,312	1.1	27,603	784,463	2,494,287	0.6	7,829,388	24	3,815,194	5	7,211,328	11			1,853,106	7
January 19, 2017	10	0.7	6,328	0.7		785,120	2,494,860	0.6	7,851,610	23	3,828,163	14	7,230,971	20			1,856,756	4
February 6, 2017	18	6.7	6,489	1.7	45,008	801,393	2,495,498	0.1	8,070,030	23	3,933,692	11	7,421,271	20			1,884,884	3
February 22, 2017	16	15.9	6,871	1.3		830,128	2,496,043	0.02	8,623,835	24	4,141,969	9	7,558,931	6			2,114,207	10
March 7, 2017	13	12.1	7,161	1.3	63,709	851,954	2,496,525	0.03	9,020,300	23	4,241,925	6	7,838,994	16			2,219,822	6
March 29, 2017	22	21.9	7,686	1.3		893,837	2,506,402	0.3	9,393,785	12	4,746,021	16	8,681,479	27			2,286,621	2
Q1 2017	**97**	**74**		**1.3**	**136,320**		**27,853**	**0.3**	**2,150,881**	**20**	**1,049,082**	**10**	**1,735,315**	**16**	**0**	**0**	**596,067**	**6**
April 10, 2017	12	11.7	7,967	1.4	33,068	918,041	2,514,214	0.5	10,125,850	43	4,947,186	12	9,556,777	52			2,438,043	9
April 18, 2017	8	4.2	8,067	1.5		926,905	2,523,654	1.6	10,260,855	23	5,041,960	16	9,659,267	17			2,452,180	2
May 2, 2017	14	13.5	8,390	1.5	67,507	955,134	2,558,928	1.8	10,700,135	23	5,358,699	16	9,976,314	16			2,488,966	2
May 18, 2017	16	16.0	8,775	1.7		994,412	2,773,700	9.3	11,201,156	22	5,742,876	17	10,340,804	16			2,912,156	18
June 7, 2017	15*	14.1	9,114	1.5	39,790	1,025,509	2,948,465	8.6	11,639,850	22	6,037,220	14	10,619,527	14			3,425,060	25
June 22, 2017	15	11.6	9,392	0.5		1,034,202	2,948,771	0.0	12,064,871	25	6,114,629	5	10,747,764	8			3,733,091	18
Q2 2017	**80**	**71**		**1.4**	**140,365**		**442,369**	**4.3**	**2,671,086**	**26**	**1,368,608**	**13**	**2,066,285**	**20**	**0**	**0**	**1,446,470**	**14**
July 7, 2017	15	10.5	9,644	0.2	7,329	1,037,554	2,948,828	0.0	12,236,542	11	6,117,984	0.2	10,816,747	5			3,733,091	0
July 19, 2017	12	12.5	9,943	0.2		1,041,531	2,948,856	0.0	12,376,875	8	6,121,005	0.2	10,902,614	5			3,733,091	0
August 9, 2017	21	17.8	10,371	0.2	8,959	1,046,508	2,948,878	0.0	12,602,437	9	6,126,678	0.2	11,037,287	5			3,733,095	0
August 21, 2017	12	11.5	10,646	0.2		1,050,490	2,960,235	0.7	12,798,127	12	6,128,644	0.1	11,140,402	6			3,865,276	8
September 5, 2017	15	3.2	10,723	0.1	7,520	1,051,027	2,963,181	0.6	12,831,995	7	6,129,433	0.2	11,156,633	4			3,895,853	7
September 20, 2017	15	14.8	11,078	0.3		1,058,010	3,099,965	6.4	12,887,393	3	6,141,855	0.6	11,267,437	5			4,115,111	10
Q3 2017	**90**	**70**		**0.2**	**23,808**		**151,194**	**1.5**	**822,522**	**8**	**27,226**	**0.3**	**519,673**	**5**	**0**	**0**	**382,020**	**4**
October 3, 2017	13	12.3	11,372	0.1	13,545	1,060,140	3,518,731	23.7	13,046,133	9	6,144,871	0.2	11,374,255	6			4,124,063	1
October 17, 2017	14	13.8	11,704	0.6		1,071,555	3,531,896	0.7	13,254,085	10	6,158,757	0.7	11,516,361	7			4,190,623	3
November 2, 2017	16	15.4	12,074	1.0	67,496	1,093,414	3,533,318	0.1	13,533,646	13	6,360,635	9	11,697,764	8			4,352,876	7
November 30, 2017	28	28.0	12,747	1.1		1,139,051	3,567,226	0.8	14,053,988	13	6,942,169	14	12,041,703	9			4,667,761	8
December 5, 2017	5	4.9	12,864	1.1	22,392	1,146,659	3,567,280	0.0	14,151,750	14	7,075,109	19	12,103,352	9			4,726,270	8
December 19, 2017	14	13.7	13,192	0.8		1,161,443	3,567,464	0.0	14,384,237	12	7,293,257	11	12,230,206	6			4,856,464	7
Q4 2017	**90**	**88**		**0.8**	**103,433**		**467,499**	**3.7**	**1,496,844**	**12**	**1,151,402**	**9.1**	**962,769**	**8**	**0**	**0**	**741,353**	**6**
January 3, 2018	15	12.7	13,497	0.5	17,623	1,170,138	3,567,719	0.0	14,562,902	10	7,376,972	67.5	12,299,218	4			4,926,260	4
January 26, 2018	23	10.3	13,745	0.6		1,179,066	3,567,863	0.0	14,682,365	8	7,472,814	6.4	12,349,921	3			4,995,038	5
February 1, 2018	6	5.9	13,886	1.3	56,832	1,189,808	3,570,120	0.3	14,760,435	9	7,563,659	11	12,424,651	9			5,041,233	5
February 22, 2018	21	20.8	14,385	1.5		1,235,898	3,570,232	0.0	15,079,952	11	7,919,430	12	12,732,520	10			5,354,633	10
March 6, 2018	12	6.1	14,531	1.8	15,419	1,251,317	3,570,832	0.1	15,223,241	16	7,932,007	1	12,804,732	8			5,494,518	16
March 29, 2018	System Off																	
Q1 2018	**100**	**56**		**1.1**	**89,874**		**3,368**	**0.0**	**839,004**	**10**	**638,750**	**8.0**	**574,526**	**7**	**0**	**0**	**638,054**	**8**

Table 7

PUMP AND TREAT OPERATIONAL SUMMARY

Potomac River Generating Station
1400 North Royal St
Alexandria, VA

DATE	Operation			Groundwater Recovery			Recovery Wells											
	Period (days)	Operating Days	Operating Hours	Average Groundwater Flow Rate	Monthly Groundwater Recovery	Cumulative Groundwater Recovery	RW-05		RW-25		RW-31		RW-51		RW-72		RW-14	
				(gpm)	(gal)	(gal)	Cumulative Pump Cycles	Cycles per Minute	Cumulative Pump Cycles	Cycles per Minute	Cumulative Pump Cycles	Cycles per Minute	Cumulative Pump Cycles	Cycles per Minute	Cumulative Pump Cycles	Cycles per Minute	Cumulative Pump Cycles	Cycles per Minute
April 11, 2018	System Off																	
April 23, 2018	System Off																	
May 3, 2018	System Off																	
May 24, 2018	System Off																	
June 12, 2018	System Off																	
June 26, 2018	System Off																	
Q2 2018	**System Off**																	
July 3, 2018	System Off																	
July 18, 2018	System Off																	
August 6, 2018	-	-	14,531	-	152,150	1,251,317	3,570,832	-	15,223,241	-			12,804,732	-			5,494,518	-
August 29, 2018	23	14.4	14,876	2.3		1,298,809	3,673,976	5.0	15,224,097	0			13,043,671	12			5,768,404	13
September 4, 2018	6	3.4	14,957	2.6	28,930	1,311,227	3,701,827	5.7	15,224,116	0			13,112,499	14			5,844,857	16
September 21, 2018	17	3.7	15,045	3.1		1,327,739	3,724,471	4.3	15,308,624	16			13,178,706	13			5,918,745	14
Q3 2018	**46**	**21**		**5.9**	**181,080**		**157,191**	**5.1**	**1,156,874**	**38**	**0**	**0.0**	**1,075,354**	**35**	**0**	**0**	**1,192,475**	**39**
October 2, 2018	System Off																	
October 24, 2018	System Off																	
November 1, 2018	System Off																	
November 28, 2018	System Off																	
December 11, 2018	System Off																	
December 27, 2018	System Off																	
Q4 2018	**System Off**																	
January 10, 2019	System Off																	
January 24, 2019	System Off																	
February 15, 2019	System Off																	
February 21, 2019	System Off																	
March 7, 2019	System Off																	
March 19, 2019	System Off																	
Q1 2019	**System Off**																	
April 2, 2019	System Off																	
April 22, 2019	System Off																	
May 6, 2019	System Off																	
May 23, 2019	System Off																	
June 4, 2019	System Off																	
June 18, 2019	System Off																	
Q2 2019	**System Off**																	

Notes:

gal - gallons
gpm - gallons per minute
Pump Cycles - Cycle counters at each pneumatic well pump are used as relative measurements to estimate proportion of total flow and evaluate changes in flow rates over time.
* - The remediation system was shut for 6 days prior to and during the groundwater sampling event.

Table 8

BIOSPARGE OPERATIONAL SUMMARY

Potomac River Generating Station
1400 North Royal St
Alexandria, VA

DATE	Operation		Biosparge Injection Points														
	Period (days)	Operating Days	SP-01	SP-02	SP-03	SP-04	SP-05	SP-06	SP-07	SP-08	SP-09	SP-10	SP-11	SP-12	SP-13	SP-14	SP-15
			Flow (scfm)	Flow (scfm)	Flow (scfm)	Flow (scfm)	Flow (scfm)	Flow (scfm)	Flow (scfm)	Flow (scfm)	Flow (scfm)	Flow (scfm)	Flow (scfm)	Flow (scfm)	Flow (scfm)	Flow (scfm)	Flow (scfm)
March 15, 2016	0.0	0.0	0.8	0.7	0.6	0.8	0.8	0.6	0.8	0.7							
March 16, 2016	0.4	0.4	0.8	0.8	0.7	0.7	0.7	0.7	0.7	0.7							
March 17, 2016	0.9	0.9	0.7	0.75	0.7	0.7	0.7	0.7	0.75	0.75							
March 21, 2016	1.3	1.3	1.0	1.0	1.0	1.0	1.2	1.1	1.0	1.0							
March 30, 2016	9.0	8.3	0.8	0.8	0.8	0.8	0.8	0.8	0.8	0.8							
Q1 2016	**12**	**11**	**0.8**	**0.8**	**0.8**	**0.8**	**0.8**	**0.8**	**0.8**	**0.8**							
April-16	28	27.0	0.8	0.8	0.8	0.8	0.8	0.8	0.8	0.8							
May-16	28	23.4	0.8	0.8	0.8	0.8	0.8	0.8	0.8	0.8	0.5	0.5	0.5	0.5	0.5	0.5	0.5
June-16	27	22.7	0.8	0.75	0.8	0.8	0.8	0.75	0.75	0.8	0.5	0.5	0.5	0.5	0.5	0.5	0.5
Q2 2016	**83**	**73**	**0.8**	**0.8**	**0.8**	**0.8**	**0.8**	**0.8**	**0.8**	**0.8**	**0.5**	**0.5**	**0.5**	**0.5**	**0.5**	**0.5**	**0.5**
July-16	30	30.0	0.8	0.8	0.8	0.8	0.8	0.8	0.8	0.8	0.5	0.5	0.5	0.5	0.5	0.5	0.5
August-16	27	22.2	0.5	0.5	0.5	0.5	0.5	0.5	0.5	0.5	0.5	0.5	0.5	0.5	0.5	0.5	0.5
September-16	44	42.6	0.5	0.5	0.5	0.5	0.5	0.5	0.5	0.5	0.3	0.3	0.3	0.3	0.3	0	0
Q3 2016	**101**	**95**	**0.6**	**0.6**	**0.6**	**0.6**	**0.6**	**0.6**	**0.6**	**0.6**	**0.4**	**0.4**	**0.4**	**0.4**	**0.4**	**0.3**	**0.3**
October-16	20	18.9	0.5	0.5	0.5	0.5	0.5	0.5	0.5	0.5	0.3	0.3	0.3	0.3	0.3	0	0
November-16	33	32.0	0.5	0.5	0.5	0.5	0.5	0.5	0.5	0.5	0.3	0.3	0.3	0.3	0.3	0	0
December-16	30	24.3	0.5	0.5	0.5	0.5	0.5	0.5	0.5	0.5	0.3	0.3	0.3	0.3	0.3	0	0
Q4 2016	**83**	**75**	**0.5**	**0.5**	**0.5**	**0.5**	**0.5**	**0.5**	**0.5**	**0.5**	**0.3**	**0.3**	**0.3**	**0.3**	**0.3**	**0.0**	**0.0**
January-17	39	18.0	0.5	0.5	0.5	0.5	0.5	0.75	0.5	0.5	0.5	0.3	0.3	0.3	0.3	0.3	0.3
February-17	23	22.6	0.75	0.75	0.75	0.75	0.75	0.75	0.75	0.75	0.5	0.5	0.5	0.5	0.3	0.3	0.3
March-17	35	35.0	0.75	0.75	0.75	0.75	0.75	0.3	0.75	0.75	0.5	0.5	0.5	0.5	0.5	0.3	0.3
Q1 2017	**97**	**76**	**0.7**	**0.7**	**0.7**	**0.7**	**0.7**	**0.6**	**0.7**	**0.7**	**0.5**	**0.4**	**0.4**	**0.4**	**0.4**	**0.3**	**0.3**
April-17	20	16.4	0.75	0.75	0.75	0.75	0.75	0.3	0.75	0.75	0.5	0.5	0.5	0.5	0.5	0.3	0.3
May-17	36*	36.0	0.75	0.75	0.75	0.75	0.75	0.3	0.75	0.75	0.5	0.5	0.5	0.5	0.5	0.3	0.3
June-17	23	20.1	0.75	0.75	0.75	0.75	0.75	0.3	0.75	0.75	0.5	0.5	0.5	0.5	0.5	0.3	0.3
Q2 2017	**79**	**73**	**0.8**	**0.8**	**0.8**	**0.8**	**0.8**	**0.3**	**0.8**	**0.8**	**0.5**	**0.5**	**0.5**	**0.5**	**0.5**	**0.3**	**0.3**

Table 8

BIOSPARGE OPERATIONAL SUMMARY

Potomac River Generating Station
1400 North Royal St
Alexandria, VA

DATE	Operation		Biosparge Injection Points														
	Period (days)	Operating Days	SP-01	SP-02	SP-03	SP-04	SP-05	SP-06	SP-07	SP-08	SP-09	SP-10	SP-11	SP-12	SP-13	SP-14	SP-15
			Flow (scfm)	Flow (scfm)	Flow (scfm)	Flow (scfm)	Flow (scfm)	Flow (scfm)	Flow (scfm)	Flow (scfm)	Flow (scfm)	Flow (scfm)	Flow (scfm)	Flow (scfm)	Flow (scfm)	Flow (scfm)	Flow (scfm)
July-17	34	29.0	0.75	0.75	0.75	0.75	0.75	0.3	0.75	0.75	0.5	0.5	0.5	0.5	0.5	0.3	0.3
August-17	30	29.0	OFF								0.5	0.5	0.5	0.5	0.5	0.3	0.3
September-17	26	14.9	0.75	0.75	0.75	0.75	0.75	OFF	0.75	OFF	0.5	0.5	0.5	0.5	0.5	0.3	0.3
Q3 2017	**90**	**73**	**0.8**	**0.8**	**0.8**	**0.8**	**0.8**	**0.3**	**0.8**	**0.8**	**0.5**	**0.5**	**0.5**	**0.5**	**0.5**	**0.3**	**0.3**
October-17	27	26.8	0.75	0.75	0.75	0.75	0.75	OFF	0.75	OFF	0.5	0.5	0.5	0.5	0.5	0.3	0.3
November-17	44	41.8	0.75	0.75	0.75	0.75	0.75	OFF	0.75	OFF	0.5	0.5	0.5	0.5	0.5	0.3	0.3
December-17	19	18.5	0.75	0.75	0.75	0.75	0.75	OFF	0.75	OFF	0.5	0.5	0.5	0.5	0.5	0.3	0.3
Q4 2017	**90**	**87**	**0.8**	**0.8**	**0.8**	**0.8**	**0.8**	**OFF**	**0.8**	**OFF**	**0.5**	**0.5**	**0.5**	**0.5**	**0.5**	**0.3**	**0.3**
January-18	38	25.0	OFF	0.75	0.75	0.75	0.75	OFF	OFF	OFF	0.5	0.5	0.5	0.5	0.5	0.3	0.3
February-18	27	26.9	OFF	0.75	0.75	0.75	0.75	OFF	OFF	OFF	OFF	OFF	OFF	OFF	OFF	OFF	OFF
March-18	35	11.0	System Off														
Q1 2018	**100**	**63**	**OFF**	**0.8**	**0.8**	**0.8**	**0.8**	**OFF**	**OFF**	**OFF**	**0.5**	**0.5**	**0.5**	**0.5**	**0.5**	**0.3**	**0.3**
April-18	32	0.0	System Off														
May-18	31	0.0	System Off														
June-18	30	0.0	System Off														
Q2 2018	**93**	**0**	**OFF**	**OFF**	**OFF**	**OFF**	**OFF**	**OFF**	**OFF**	**OFF**	**OFF**	**OFF**	**OFF**	**OFF**	**OFF**	**OFF**	**OFF**
July-18	31	0.0	System Off														
August-18	23	0.0	System Off														
September-18	17	0.0	System Off														
Q3 2018	**71**	**0**	**OFF**	**OFF**	**OFF**	**OFF**	**OFF**	**OFF**	**OFF**	**OFF**	**OFF**	**OFF**	**OFF**	**OFF**	**OFF**	**OFF**	**OFF**
October-18	27	0.0	System Off														
November-18	36	0.0	System Off														
December-18	29	0.0	System Off														
Q4 2018	**92**	**0**	**OFF**	**OFF**	**OFF**	**OFF**	**OFF**	**OFF**	**OFF**	**OFF**	**OFF**	**OFF**	**OFF**	**OFF**	**OFF**	**OFF**	**OFF**
January-19	28	0.0	System Off														
February-19	28	0.0	System Off														
March-19	26	0.0	System Off														
Q1 2019	**82**	**0**	**OFF**	**OFF**	**OFF**	**OFF**	**OFF**	**OFF**	**OFF**	**OFF**	**OFF**	**OFF**	**OFF**	**OFF**	**OFF**	**OFF**	**OFF**

Table 8

BIOSPARGE OPERATIONAL SUMMARY

Potomac River Generating Station
1400 North Royal St
Alexandria, VA

DATE	Operation		Biosparge Injection Points														
	Period (days)	Operating Days	SP-01	SP-02	SP-03	SP-04	SP-05	SP-06	SP-07	SP-08	SP-09	SP-10	SP-11	SP-12	SP-13	SP-14	SP-15
			Flow (scfm)	Flow (scfm)	Flow (scfm)	Flow (scfm)	Flow (scfm)	Flow (scfm)	Flow (scfm)	Flow (scfm)	Flow (scfm)	Flow (scfm)	Flow (scfm)	Flow (scfm)	Flow (scfm)	Flow (scfm)	Flow (scfm)
April-19	34	0.0	System Off														
May-19	31	0.0	System Off														
June-19	26	0.0	System Off														
Q2 2019	**91**	**0**	**OFF**	**OFF**	**OFF**	**OFF**	**OFF**	**OFF**	**OFF**	**OFF**	**OFF**	**OFF**	**OFF**	**OFF**	**OFF**	**OFF**	**OFF**

Notes:

scfm - standard cubic feet per minute

Table 9

HYDROCARBON RECOVERY SUMMARY

Potomac River Generating Station
1400 North Royal St
Alexandria, VA

DATE	TPE			P&T			LNAPL		Cumulative Hydrocarbon Recovery					
	Monthly Groundwater Recovery	Dissolved-Phase TPH-DRO Concentration	Monthly TPH-DRO Recovery	Monthly Groundwater Recovery	Dissolved-Phase TPH-DRO Concentration	Monthly TPH-DRO Recovery	LNAPL Thickness in Drum[1]	Monthly Recovered LNAPL	Dissolved-Phase		Liquid-Phase	Vapor-Phase[2]	Total	
									TPE	P&T				
	(gal)	(mg/L)	(lbs)	(gal)	(mg/L)	(lbs)	(ft)	(lbs)	(lbs)	(lbs)	(lbs)	(lbs)	(lbs)	(gal)
March-16	2,572	250	5.4	43,907	56	20.5	0.39	56.8	5	21	57	262	345	47
Q1 2016			**5.4**			**20.5**		**56.8**						
April-16	4,671	10	0.4	117,175	2.4	2.3	0.41	2.9	6	23	60	624	712	97
May-16	4,121	69	2.4	87,572	2.8	2.0	0.43	21.2	8	25	81	770	884	121
June-16	5,196	18	0.8	61,464	0.7	0.3	0.43	0.0	9	25	81	859	974	133
Q2 2016			**3.5**			**4.7**		**24.1**						
July-16	9,218	73	5.6	90,967	23	17.5	0.46	4.4	15	43	85	1303	1446	197
August-16	10,131	83	7.0	66,632	6.7	3.7	0.46	0	22	46	85	1353	1506	206
September-16	11,516	100	9.6	97,504	5.4	4.4	0.46	0	31	51	85	1530	1697	232
Q3 2016			**22.2**			**25.6**		**4.4**						
October-16	4,062	36	1.2	62,337	11	5.7	0.46	0	32	57	85	1612	1787	244
November-16	4,897	68	2.8	74,361	1.2	0.7	0.46	0	35	57	85	1785	1963	268
December-16	2,753	81	1.9	55,598	0.42	0.2	0.46	0	37	57	85	2031	2210	302
Q4 2016			**5.9**			**6.7**		**0**						
January-17	8,266	51	3.5	27,603	0.32	0.1	0.00*	0	41	58	85	2366	2549	348
February-17	2,619	8.3	0.2	45,008	0.46	0.2	0	0	41	58	85	2517	2701	369
March-17	3,230	5	0.1	63,709	0.56	0.3	0	0	41	58	85	2715	2899	396
Q1 2017			**3.8**			**0.5**		**0**						
April-17	1,351	1.3	0.01	33,068	55	15.2	0	0	41	73	85	2754	2953	403
May-17	2,673	25.3	0.6	67,507	31.6	17.8	0	0	41	91	85	2809	3026	413
June-17	4,594	11.8	0.5	39,790	0.83	0.3	0	0	42	91	85	2869	3087	421
Q2 2017			**1.0**			**33.3**		**0**						
July-17	4,696	17.4	0.68	7,329	0.832	0.1	0	0	43	91	85	2913	3132	428
August-17	0	0	0	8,959	0.20	0.0	0	0	43	91	85	2913	3132	428
September-17	0	0	0	7,520	1.59	0.1	0	0	43	91	85	2913	3132	428
Q3 2017			**0.7**			**0.2**		**0**						
October-17	0	0	0	13,545	0.757	0.1	0	0	43	92	85	2913	3132	428
November-17	0	0	0	67,496	0.189	0.1	0	0	43	92	85	2913	3133	428
December-17	0	0	0	22,392	2.49	0.5	0	0	43	92	85	2913	3133	428
Q4 2017			**0**			**0.7**		**0**						

Table 9

HYDROCARBON RECOVERY SUMMARY

Potomac River Generating Station
1400 North Royal St
Alexandria, VA

DATE	TPE			P&T			LNAPL		Cumulative Hydrocarbon Recovery					
	Monthly Groundwater Recovery	Dissolved-Phase TPH-DRO Concentration	Monthly TPH-DRO Recovery	Monthly Groundwater Recovery	Dissolved-Phase TPH-DRO Concentration	Monthly TPH-DRO Recovery	LNAPL Thickness in Drum[1]	Monthly Recovered LNAPL	Dissolved-Phase		Liquid-Phase	Vapor-Phase[2]	Total	
									TPE	P&T				
	(gal)	(mg/L)	(lbs)	(gal)	(mg/L)	(lbs)	(ft)	(lbs)	(lbs)	(lbs)	(lbs)	(lbs)	(lbs)	(gal)
January-18	0	0	0	17,623	0.134	0.0	0	0	43	92	85	2913	3133	428
February-18	0	0	0	56,832	0.353	0.2	0	0	43	92	85	2913	3133	428
March-18	0	0	0	15,419	NS	0.05**	0	0	43	92	85	2913	3133	428
Q1 2018			**0**			**0.2**		**0**						
April-18	0	0	0	0	0	0.0	0	0	43	92	85	2913	3133	428
May-18	0	0	0	0	0	0.0	0	0	43	92	85	2913	3133	428
June-18	0	0	0	0	0	0.0	0	0	43	92	85	2913	3133	428
Q2 2018			**0**			**0.0**		**0**						
July-18	0	0	0	0	0	0.0	0	0	43	92	85	2913	3133	428
August-18	0	0	0	152,150	0.960	1.2	0	0	43	94	85	2913	3134	428
September-18	4,335	19	0.69	28,930	0.540	0.1	0	0	43	94	85	2921	3143	429
Q3 2018			**0.7**			**1.3**		**0**						
October-18	31,699	10	3	0	0	0.0	0	0	46	94	85	2933	3158	431
November-18	109,287	NS	9.12**	0	0	0.0	0	0	55	94	85	2943	3177	434
December-18	101,737	NS	8.49**	0	0	0.0	0	0	64	94	85	2954	3196	436
Q4 2018			**20.3**			**0.0**		**0**						
January-19	72,161	6.5	3.91	0	0	0.0	0	0	67	94	85	2958	3205	437
February-19	16,073	NS	0.87**	0	0	0.0	0	0	68	94	85	2961	3208	438
March-19	66,844	3.9	2.18	0	0	0.0	0	0	70	94	85	2967	3217	439
Q1 2019			**7.0**			**0.0**		**0**						
April-19	58,453	NS	1.9**	0	0	0.0	0	0	72	94	85	2974	3226	440
May-19	56,882	NS	7.6**	0	0	0.0	0	0	80	94	85	2983	3242	443
June-19	66,208	16	8.84	0	0	0.0	0	0	89	94	85	2999	3267	446
Q2 2019			**18.3**			**0.0**		**0**						

Notes:

TPE - total phase extraction
P&T - pump & treat
TPH-DRO - total petroleum hydrocarbons - diesel range organics
LNAPL - light non-aqueous phase liquid
gal - gallon
mg/L - milligrams per liter
lbs - pounds
ft - feet
NS - not sampled

[1] - LNAPL drum includes LNAPL bailed previously during well gauge and bail events
[2] - Vapor-Phase recovery values are calculated within the Total Phase Extraction Operational Summary Table
* - The LNAPL drum was emptied during an oil/water separator cleaning event.
** - Groundwater was not be sampled. The prior or following month concentration was used for recovery calculations.
Italics - May LNAPL recovery includes LNAPL removed from the oil/water separator during a cleaning event.

Table 9

HYDROCARBON RECOVERY SUMMARY

Potomac River Generating Station
1400 North Royal St
Alexandria, VA

DATE	TPE			P&T			LNAPL		Cumulative Hydrocarbon Recovery					
	Monthly Groundwater Recovery	Dissolved-Phase TPH-DRO Concentration	Monthly TPH-DRO Recovery	Monthly Groundwater Recovery	Dissolved-Phase TPH-DRO Concentration	Monthly TPH-DRO Recovery	LNAPL Thickness in Drum[1]	Monthly Recovered LNAPL	Dissolved-Phase		Liquid-Phase	Vapor-Phase[2]	Total	
									TPE	P&T				
	(gal)	(mg/L)	(lbs)	(gal)	(mg/L)	(lbs)	(ft)	(lbs)	(lbs)	(lbs)	(lbs)	(lbs)	(lbs)	(gal)

Estimate of dissolved-phase recovery using analytical results in units of mg/L:

Pounds = Total Monthly Flow (gal) x Concentration (mg/L) x c

c = conversion factors, 3.7854 L/gal, 2.2046E-6 lb/mg

Estimate of recovered LNAPL in drum using product thickness in units of ft:

Pounds = LNAPL Thickness (ft) x Drum Radius^2 (ft^2) x π x LNAPL Density (lb/ft^3)

drum diameter = 1.875 feet

Density of LNAPL (#2 fuel oil) is 54.81 lb/ft^3 based on an average from LNAPL samples from MW-05 and MW-25

Conversion of recovered hydrocarbons from pounds to gallons:

Gallons = Total Hydrocarbons (lbs) / Denisty of LNAPL (54.8 lb/ft^3) x 7.48 gal/ft^3)

Attachment A – Concentration Trend Graphs

Potomac River Generating Station
1400 North Royal Street
Alexandria, VA

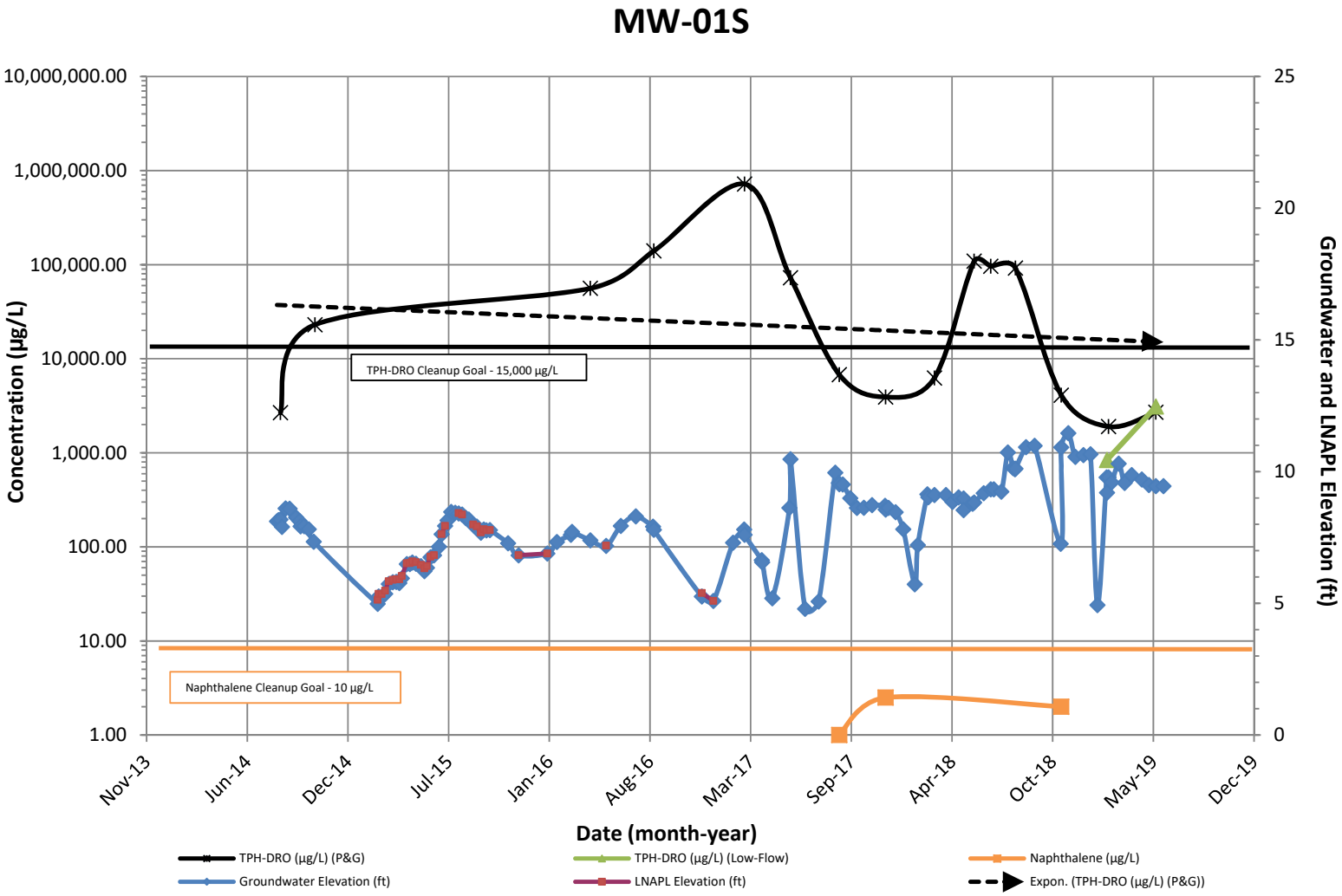

Note: 1. Non-detect results are plotted at half the method detection limit (i.e. 22.5 µg/L is plotted for a TPH-DRO result of <45 µg/L).

Potomac River Generating Station
1400 North Royal Street
Alexandria, VA

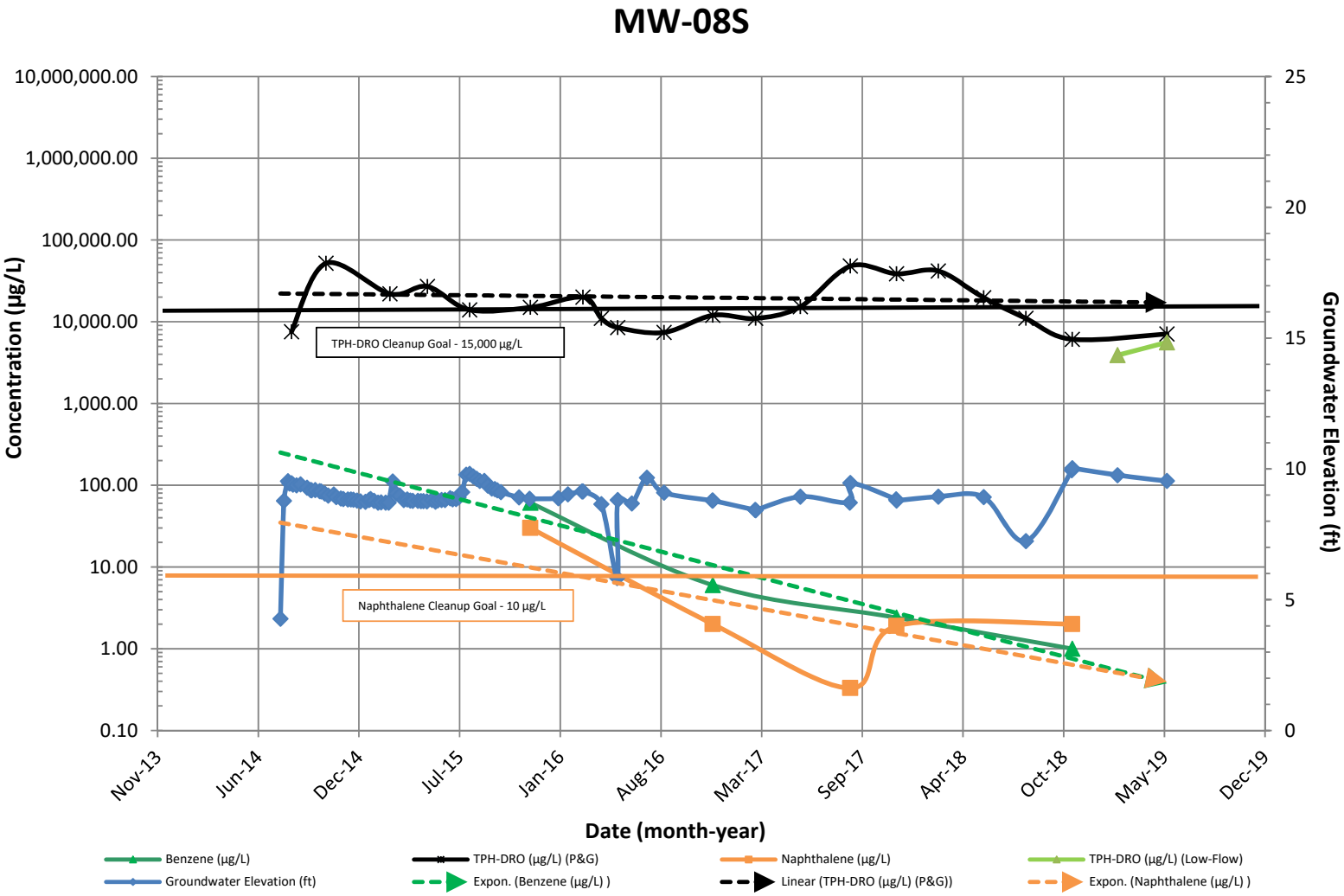

Note: 1. Non-detect results are plotted at half the method detection limit (i.e. 22.5 µg/L is plotted for a TPH-DRO result of <45 µg/L).

Potomac River Generating Station
1400 North Royal Street
Alexandria, VA

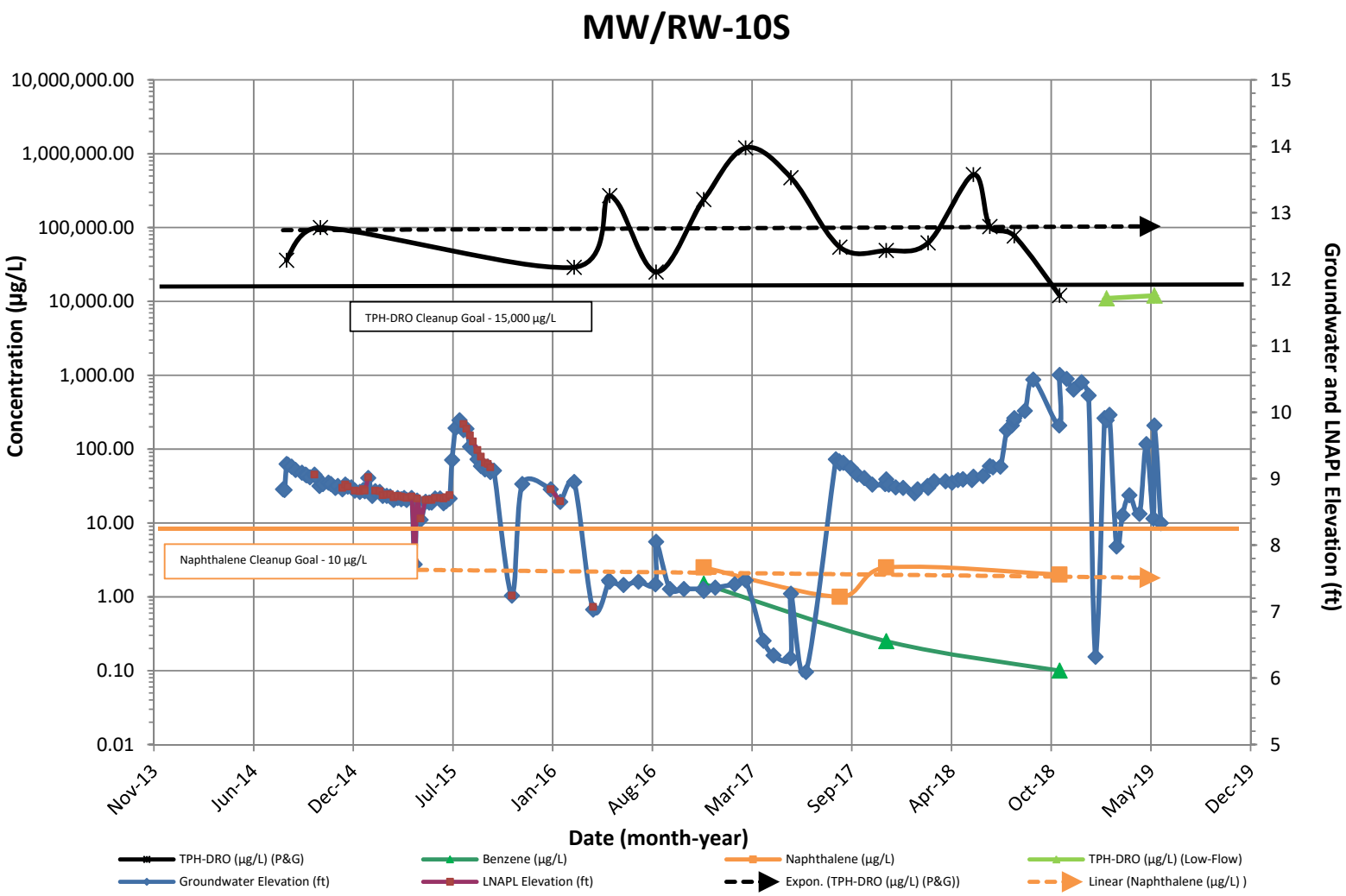

Note: 1. Non-detect results are plotted at half the method detection limit (i.e. 22.5 µg/L is plotted for a TPH-DRO result of <45 µg/L).

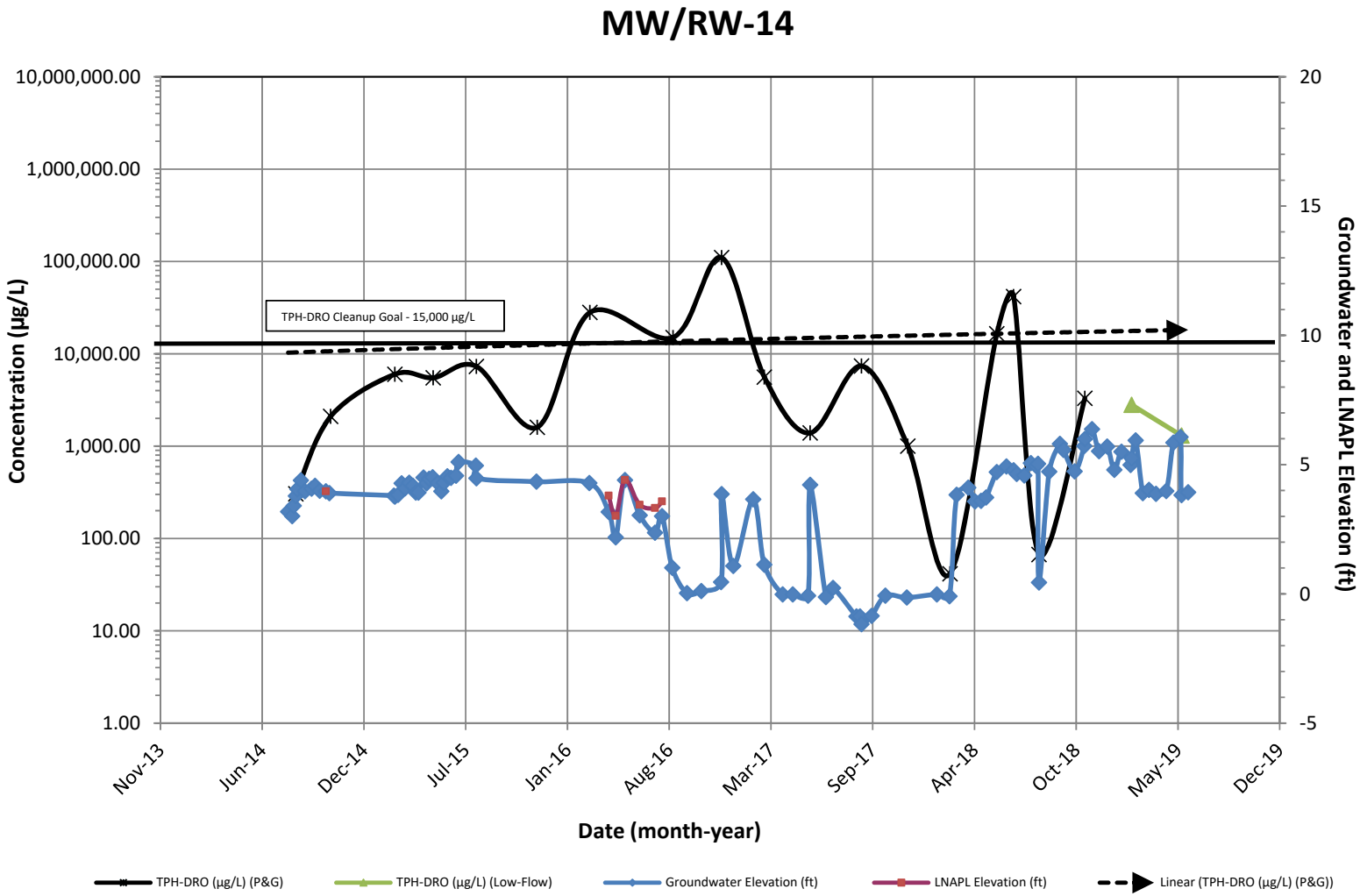

Note: 1. Non-detect results are plotted at half the method detection limit (i.e. 22.5 µg/L is plotted for a TPH-DRO result of <45 µg/L).

Potomac River Generating Station
1400 North Royal Street
Alexandria, VA

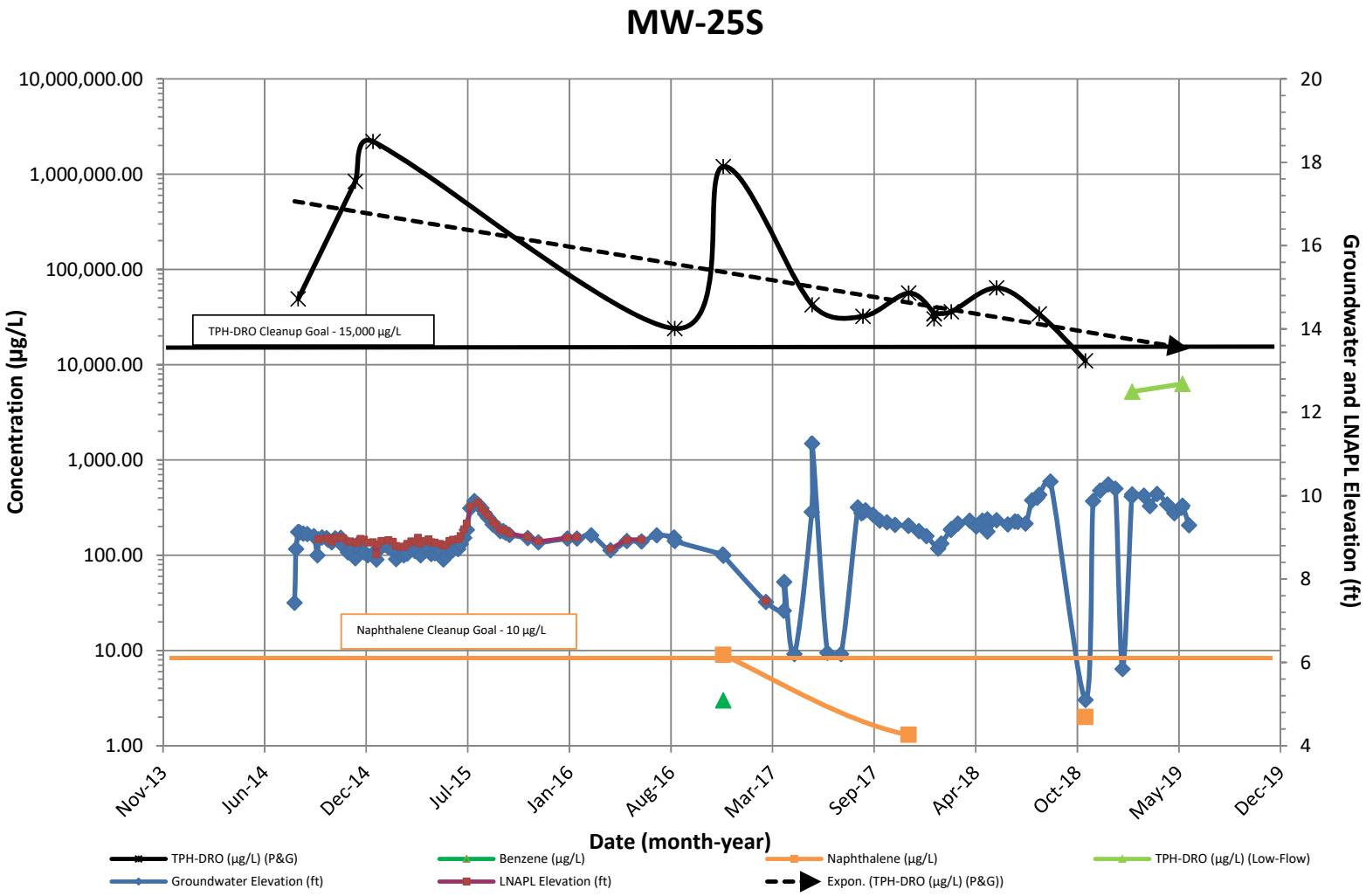

Note: 1. Non-detect results are plotted at half the method detection limit (i.e. 22.5 µg/L is plotted for a TPH-DRO result of <45 µg/L).

Potomac River Generating Station
1400 North Royal Street
Alexandria, VA

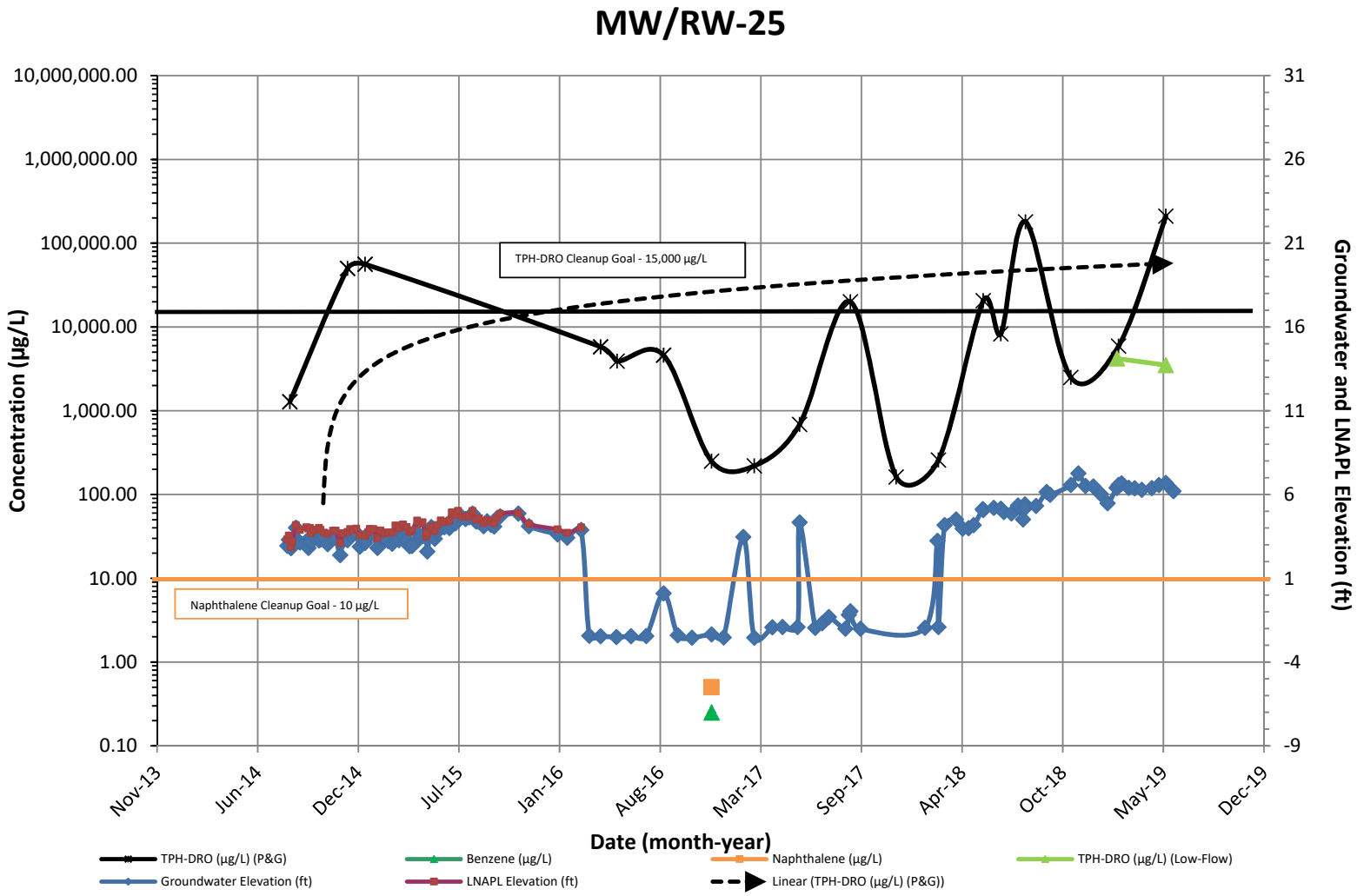

Note: 1. Non-detect results are plotted at half the method detection limit (i.e. 22.5 µg/L is plotted for a TPH-DRO result of <45 µg/L).

Potomac River Generating Station
1400 North Royal Street
Alexandria, VA

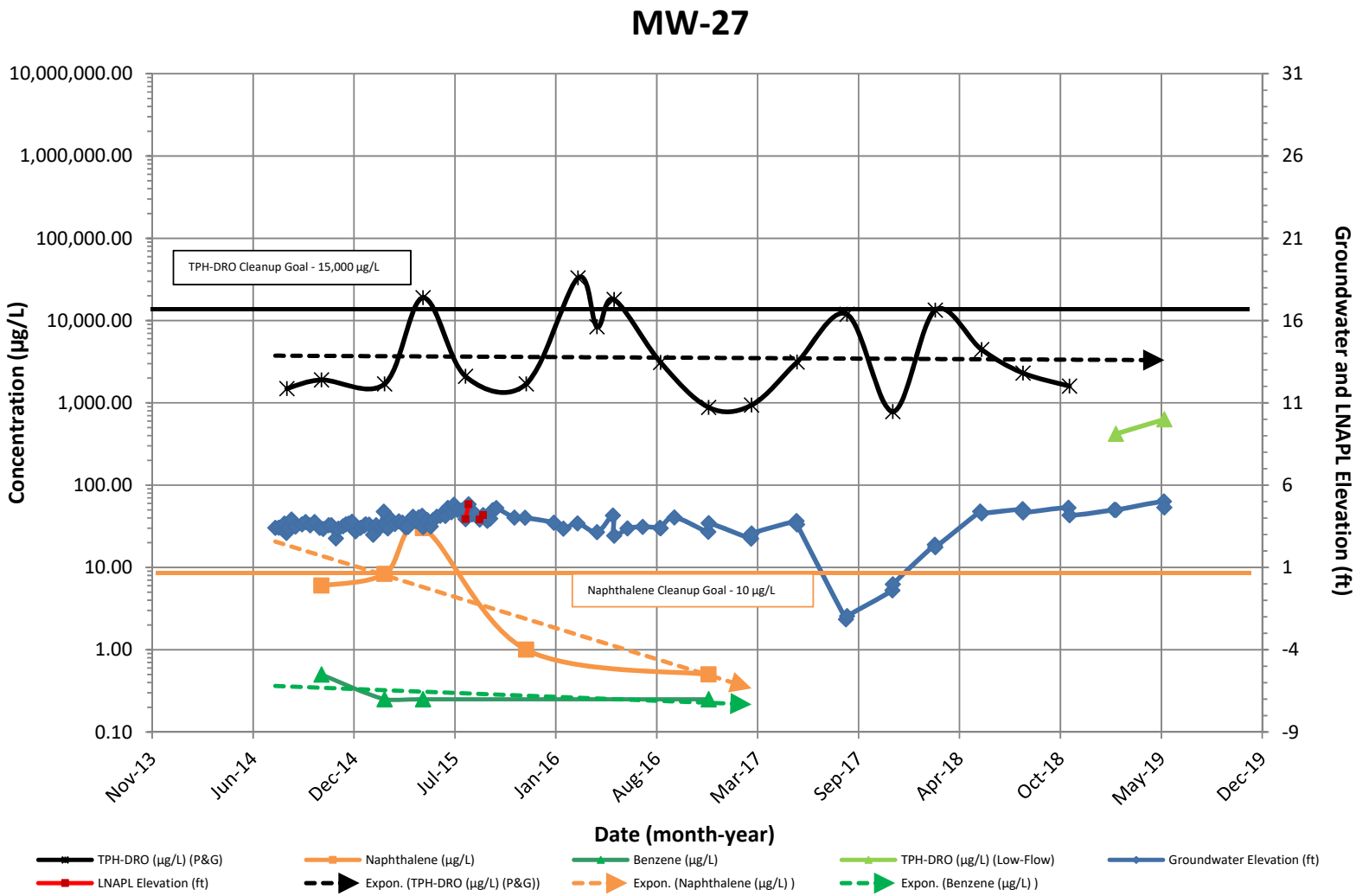

Note: 1. Non-detect results are plotted at half the method detection limit (i.e. 22.5 µg/L is plotted for a TPH-DRO result of <45 µg/L).

Potomac River Generating Station
1400 North Royal Street
Alexandria, VA

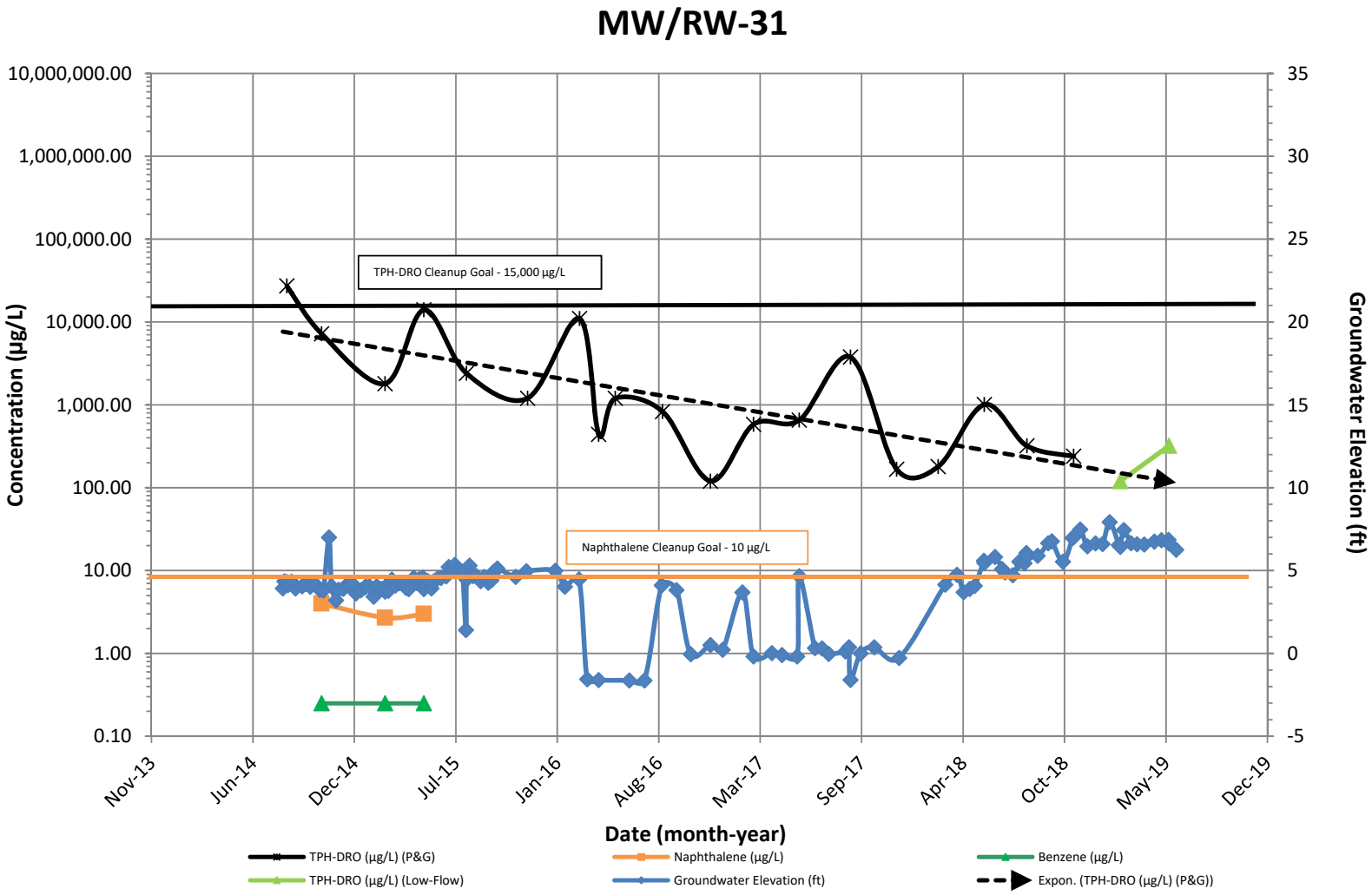

Note: 1. Non-detect results are plotted at half the method detection limit (i.e. 22.5 µg/L is plotted for a TPH-DRO result of <45 µg/L).

Potomac River Generating Station
1400 North Royal Street
Alexandria, VA

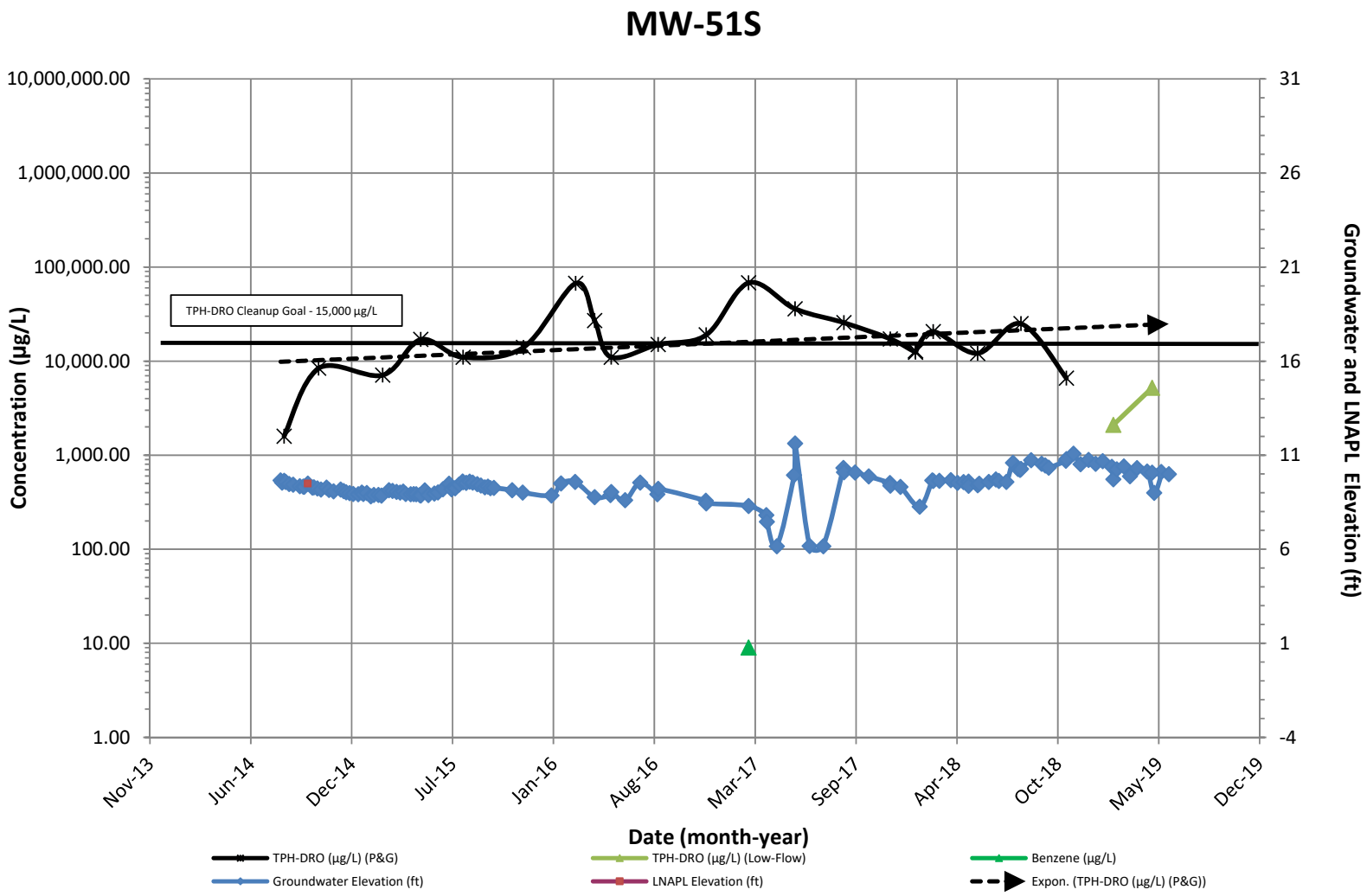

Note: 1. Non-detect results are plotted at half the method detection limit (i.e. 22.5 µg/L is plotted for a TPH-DRO result of <45 µg/L).

Potomac River Generating Station
1400 North Royal Street
Alexandria, VA

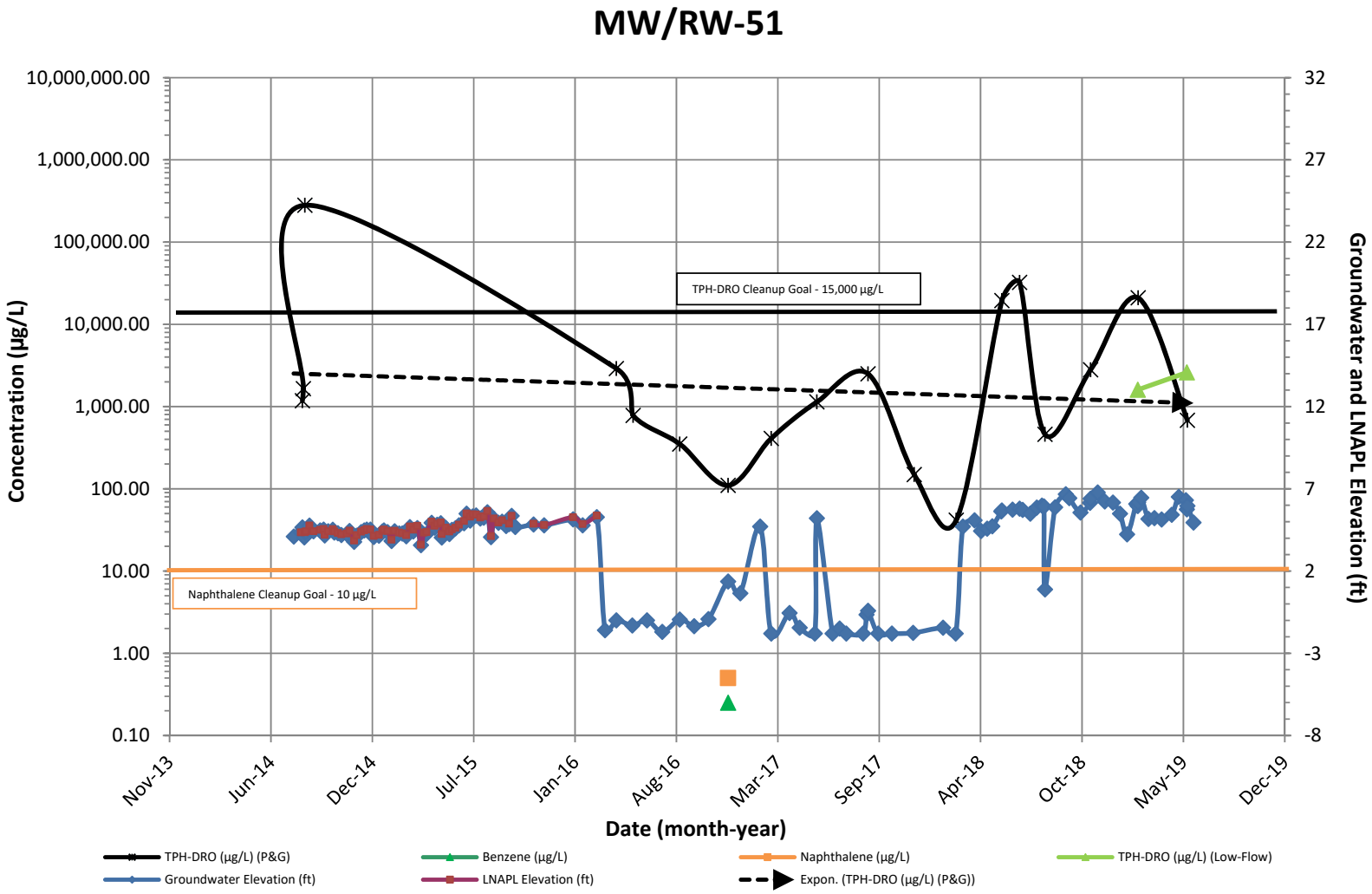

Note: 1. Non-detect results are plotted at half the method detection limit (i.e. 22.5 µg/L is plotted for a TPH-DRO result of <45 µg/L).

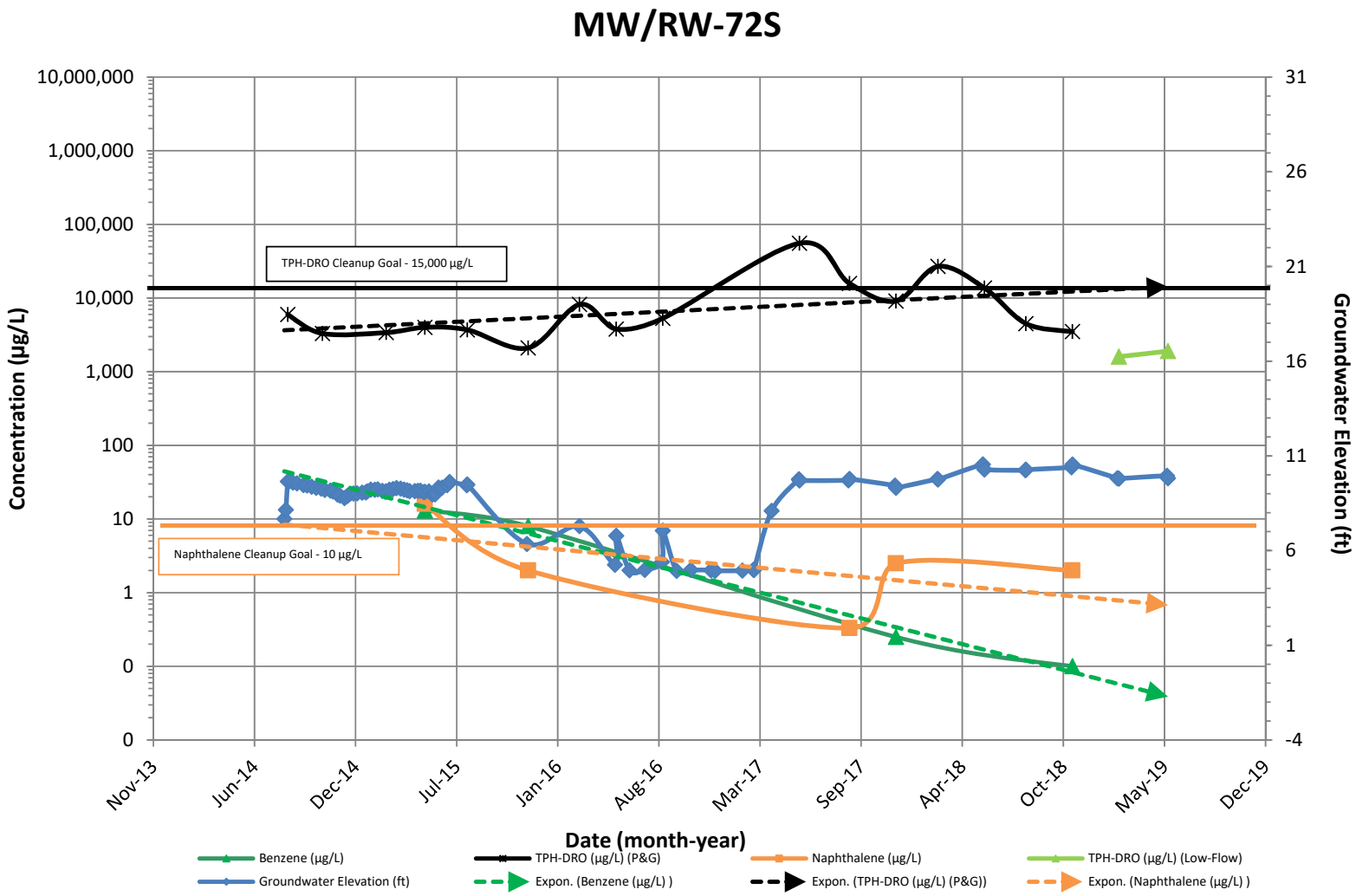

Note: 1. Non-detect results are plotted at half the method detection limit (i.e. 22.5 µg/L is plotted for a TPH-DRO result of <45 µg/L).

Potomac River Generating Station
1400 North Royal Street
Alexandria, VA

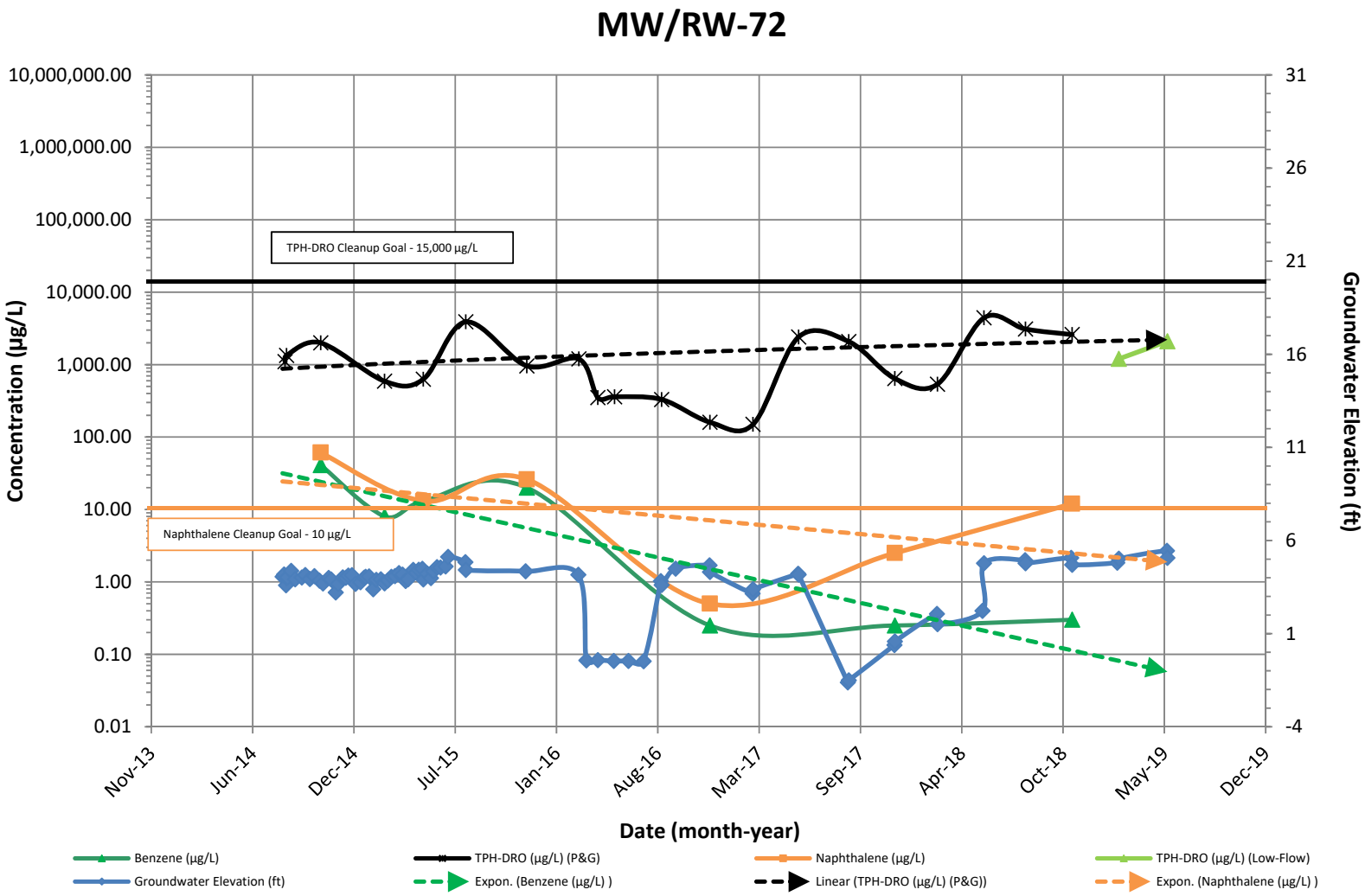

Note: 1. Non-detect results are plotted at half the method detection limit (i.e. 22.5 µg/L is plotted for a TPH-DRO result of <45 µg/L).

Potomac River Generating Station
1400 North Royal Street
Alexandria, VA

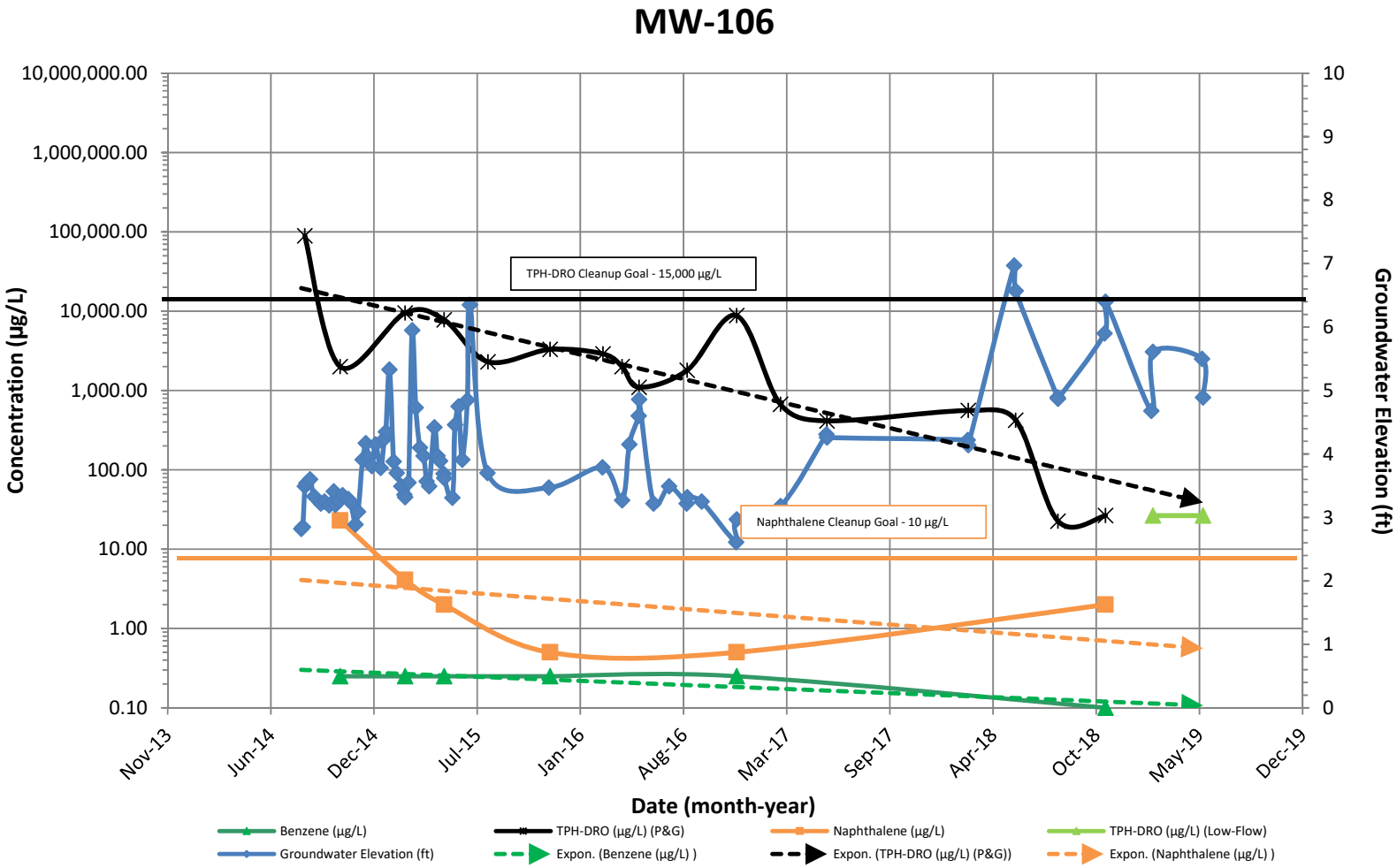

Note: 1. Non-detect results are plotted at half the method detection limit (i.e. 22.5 µg/L is plotted for a TPH-DRO result of <45 µg/L).

Potomac River Generating Station
1400 North Royal Street
Alexandria, VA

MW-121

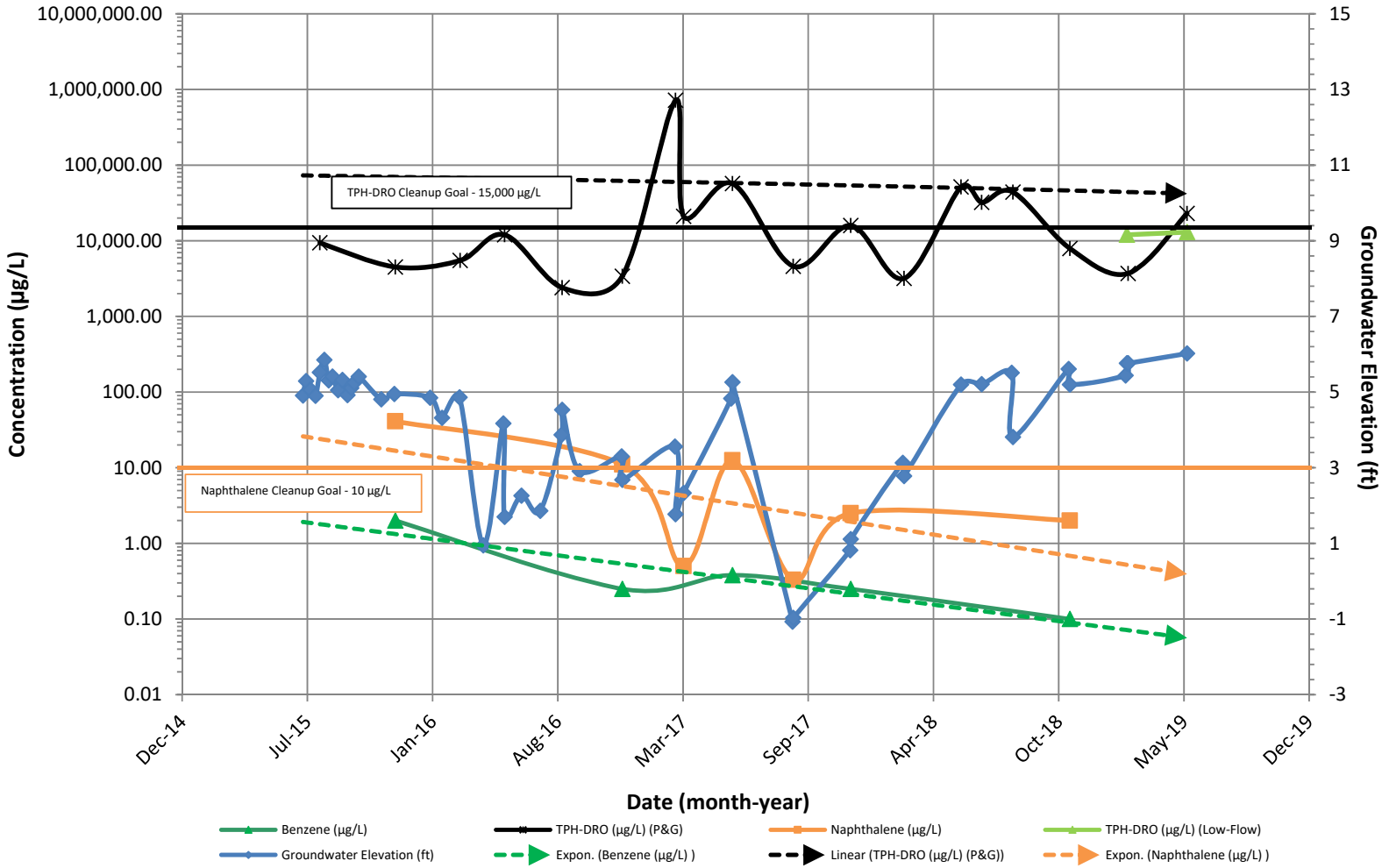

Note: 1. Non-detect results are plotted at half the method detection limit (i.e. 22.5 µg/L is plotted for a TPH-DRO result of <45 µg/L).

Potomac River Generating Station
1400 North Royal Street
Alexandria, VA

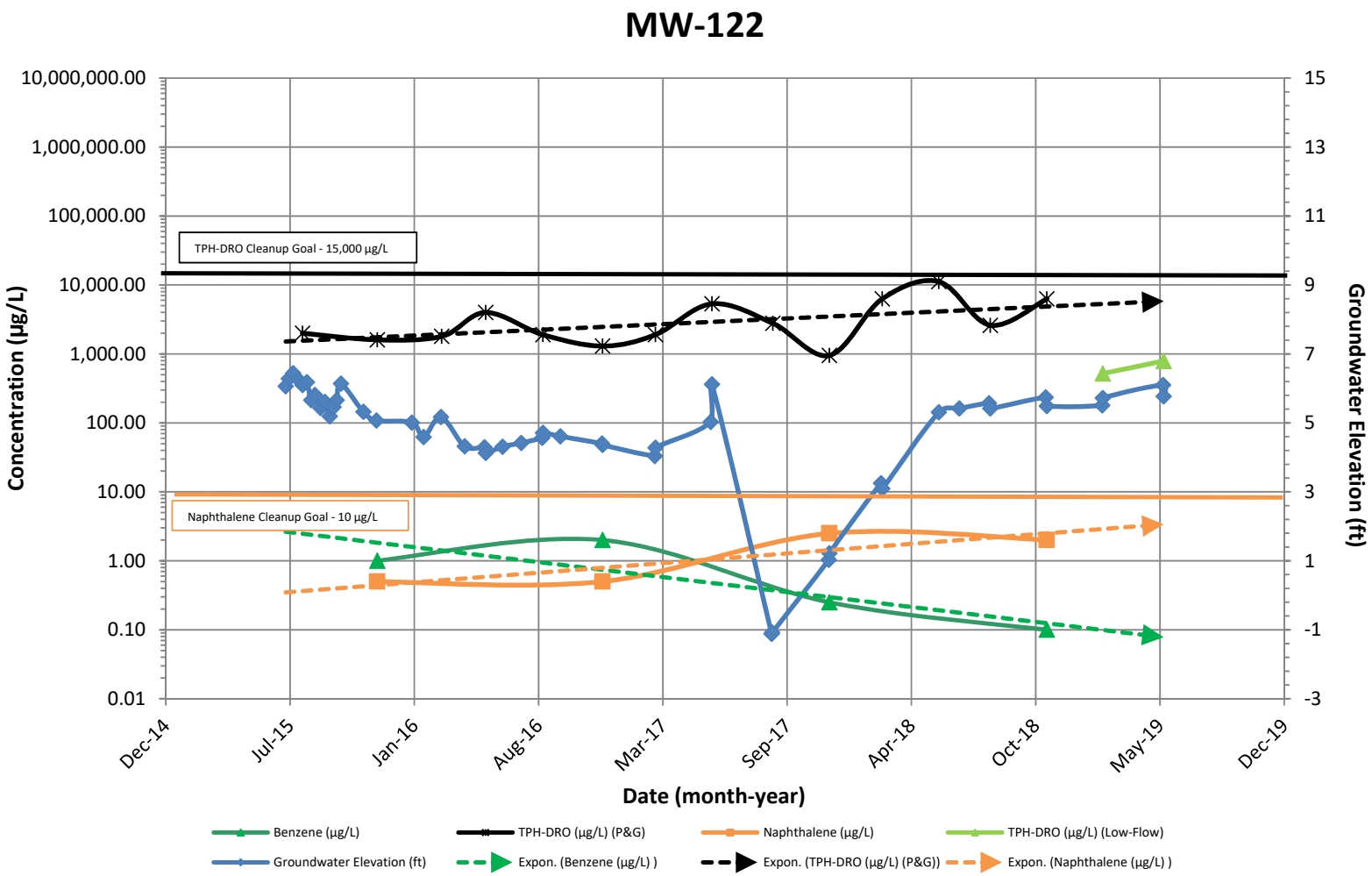

Note: 1. Non-detect results are plotted at half the method detection limit (i.e. 22.5 µg/L is plotted for a TPH-DRO result of <45 µg/L).

NRG PRGS
1400 North Royal Street
Alexandria, VA

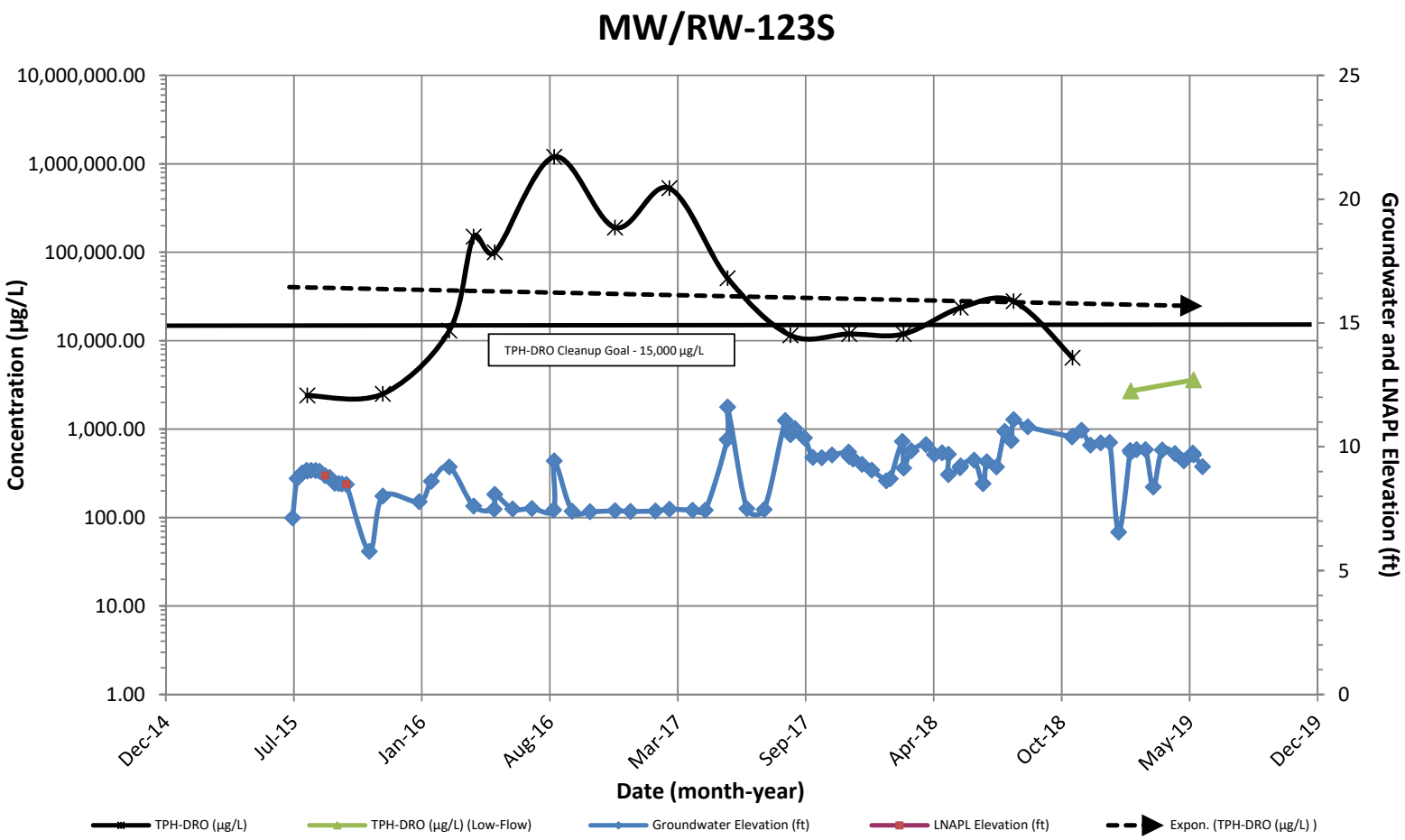

Note: 1. Non-detect results are plotted at half the method detection limit (i.e. 22.5 µg/L is plotted for a TPH-DRO result of <45 µg/L).

Potomac River Generating Station
1400 North Royal Street
Alexandria, VA

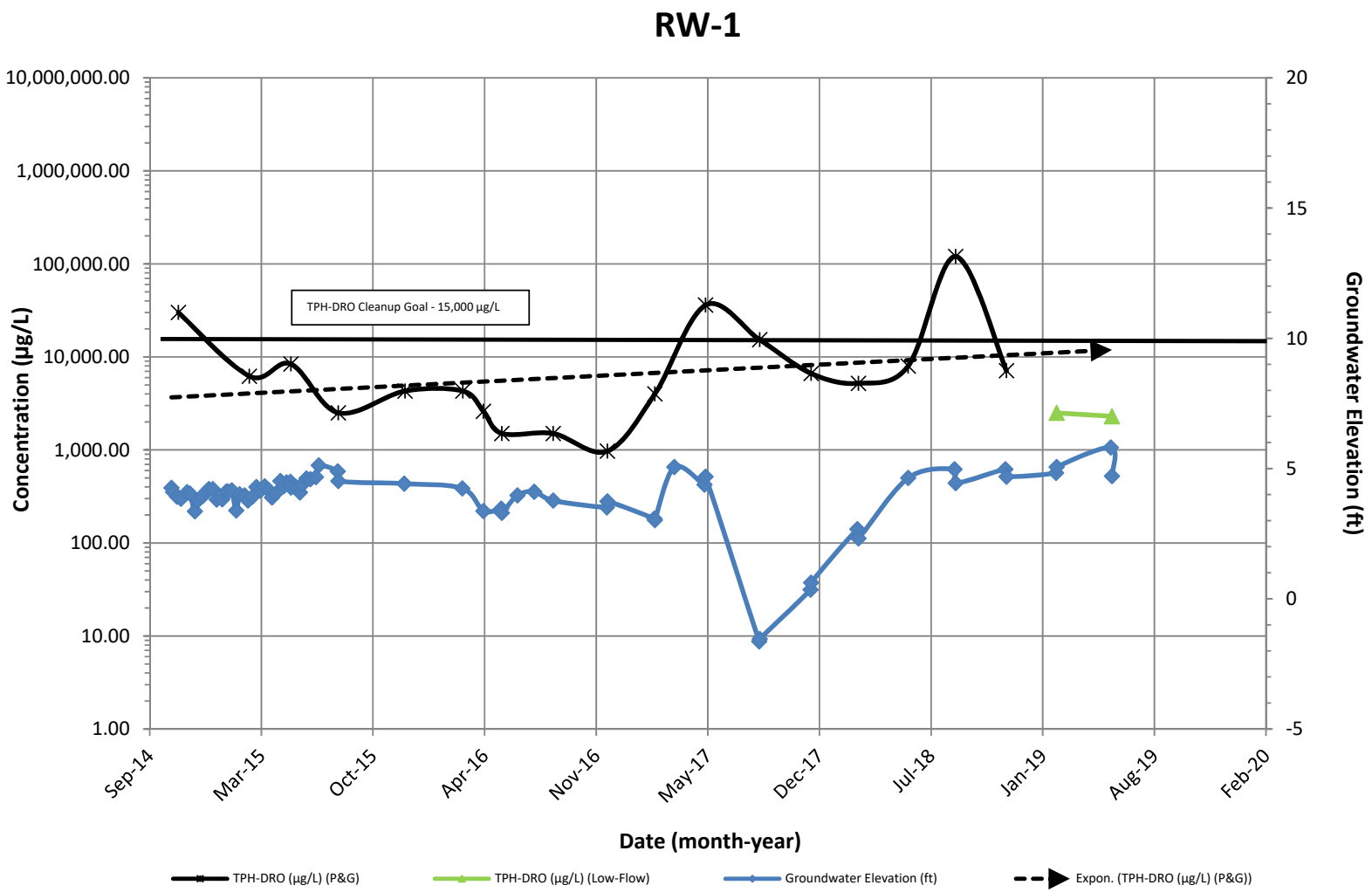

Note: 1. Non-detect results are plotted at half the method detection limit (i.e. 22.5 µg/L is plotted for a TPH-DRO result of <45 µg/L).

Potomac River Generating Station
1400 North Royal Street
Alexandria, VA

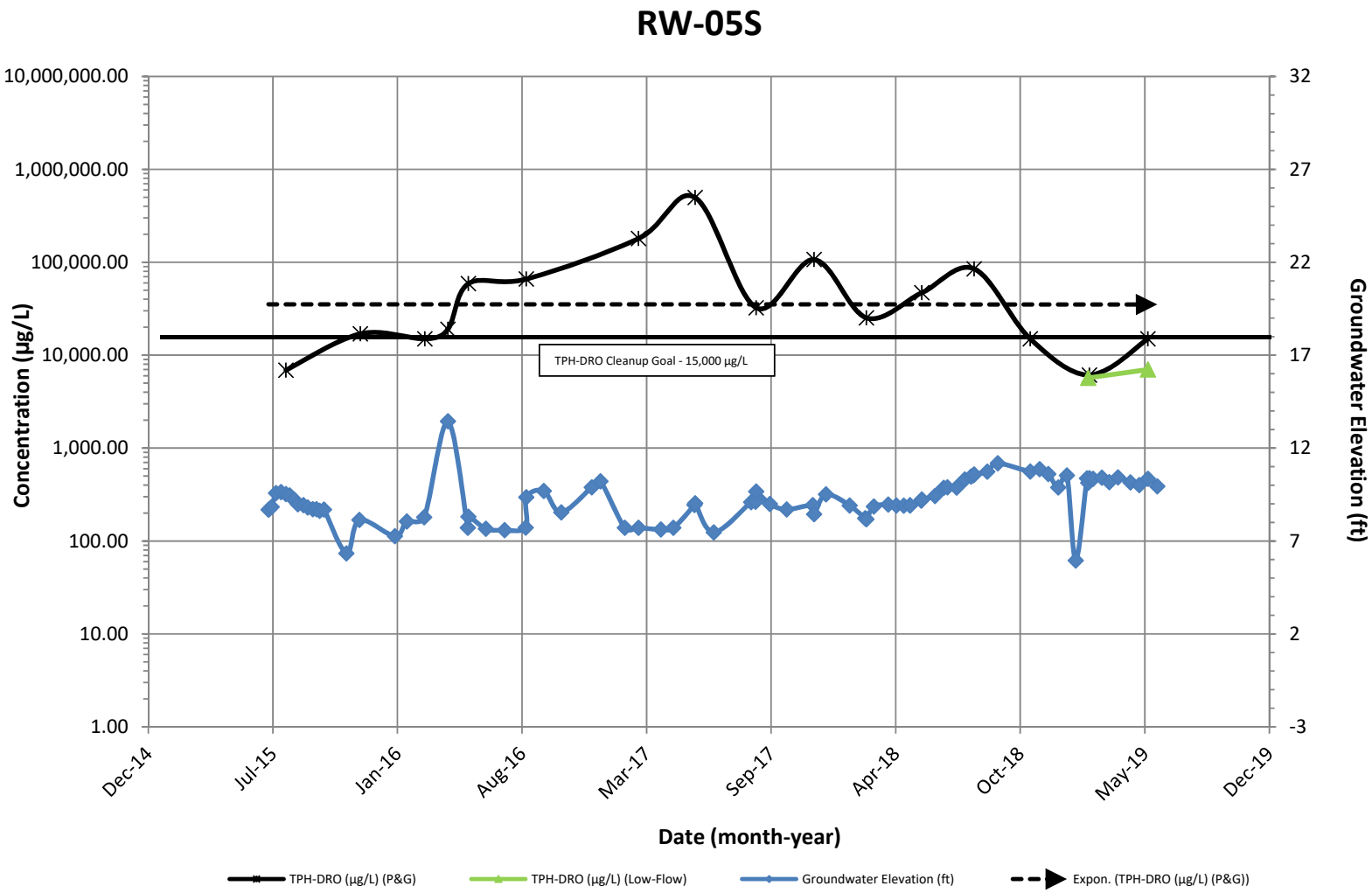

Note: 1. Non-detect results are plotted at half the method detection limit (i.e. 22.5 µg/L is plotted for a TPH-DRO result of <45 µg/L).

Potomac River Generating Station
1400 North Royal Street
Alexandria, VA

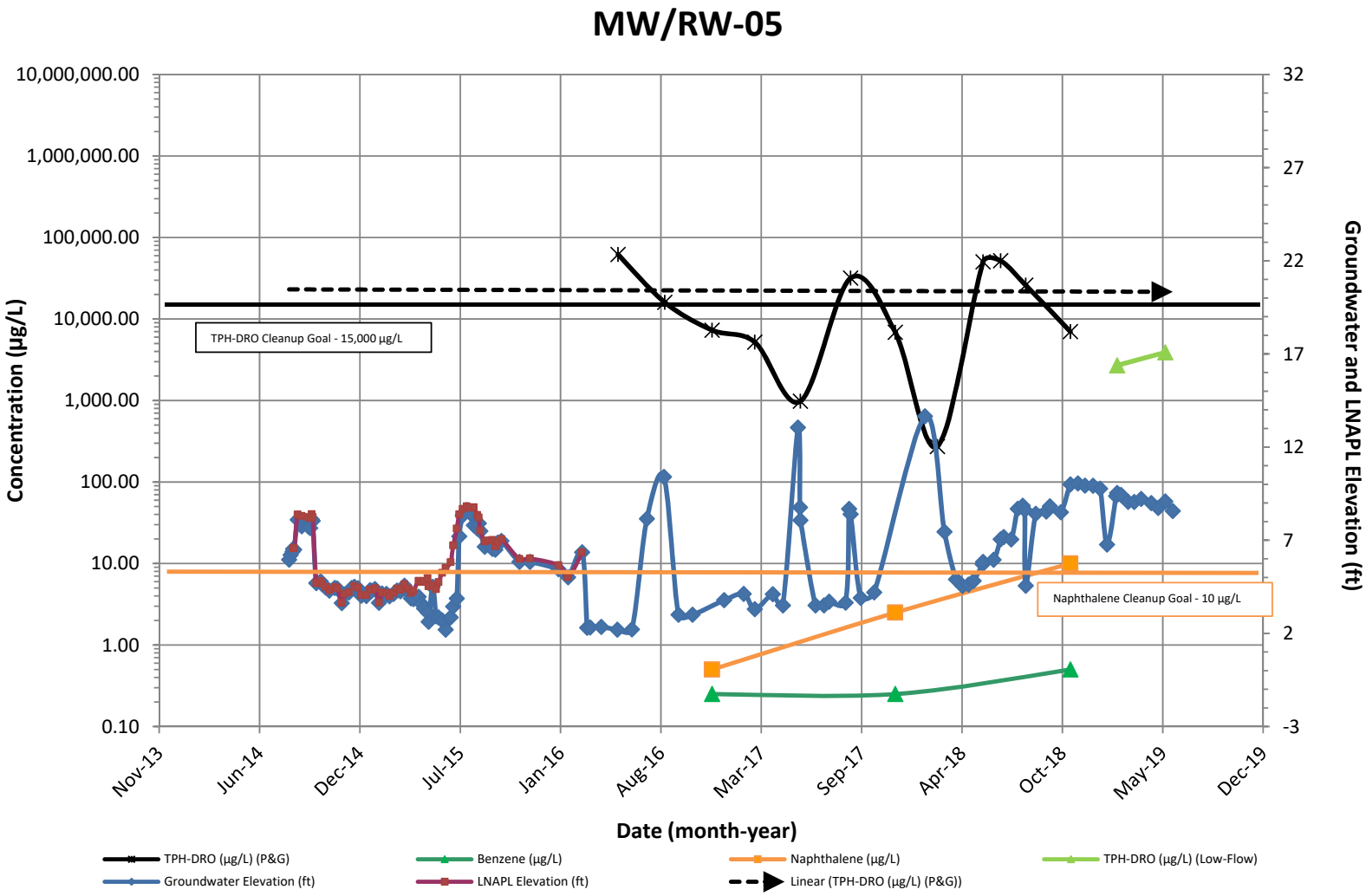

Note: 1. Non-detect results are plotted at half the method detection limit (i.e. 22.5 µg/L is plotted for a TPH-DRO result of <45 µg/L).

Potomac River Generating Station
1400 North Royal Street
Alexandria, VA

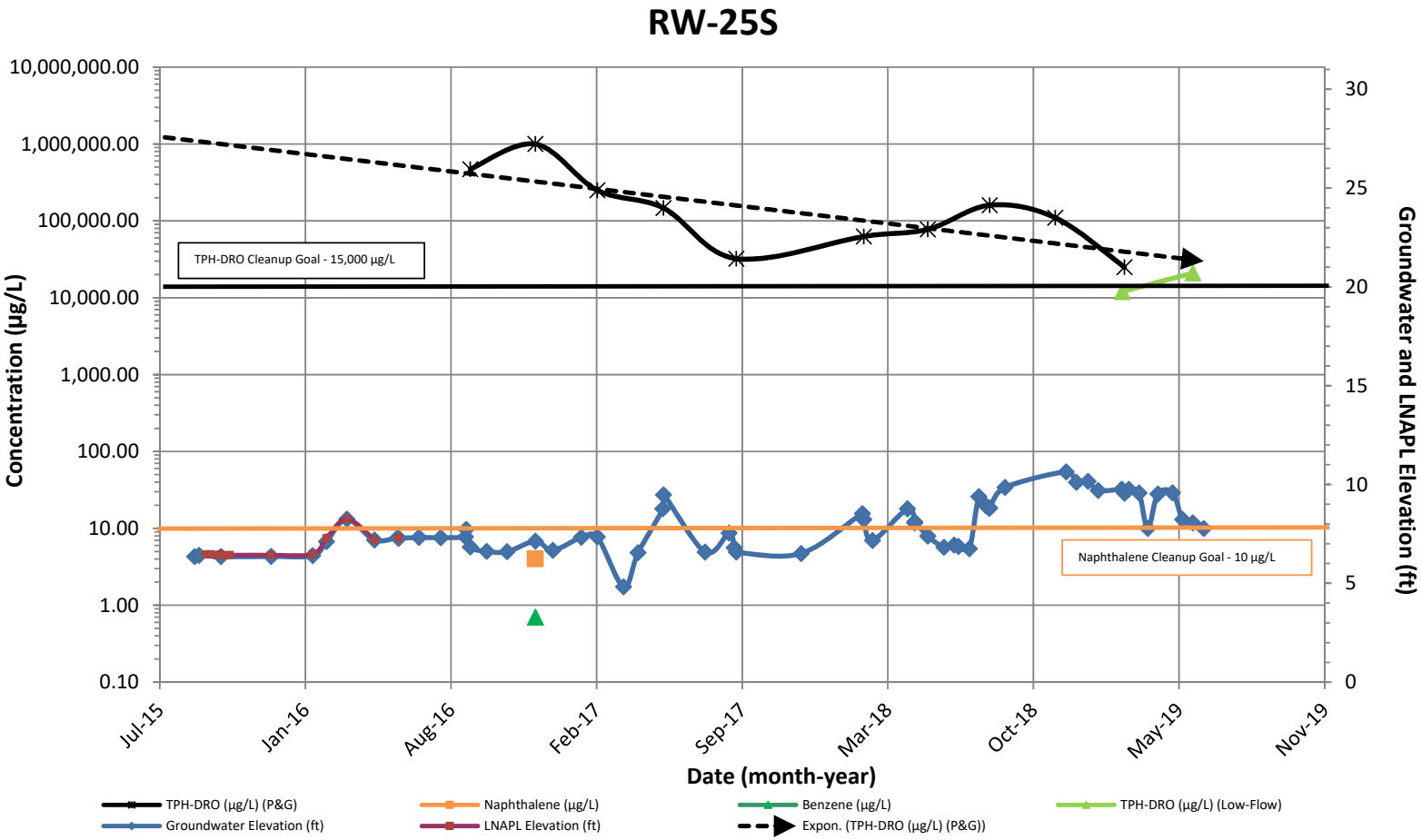

Note: 1. Non-detect results are plotted at half the method detection limit (i.e. 22.5 µg/L is plotted for a TPH-DRO result of <45 µg/L).

Potomac River Generating Station
1400 North Royal Street
Alexandria, VA

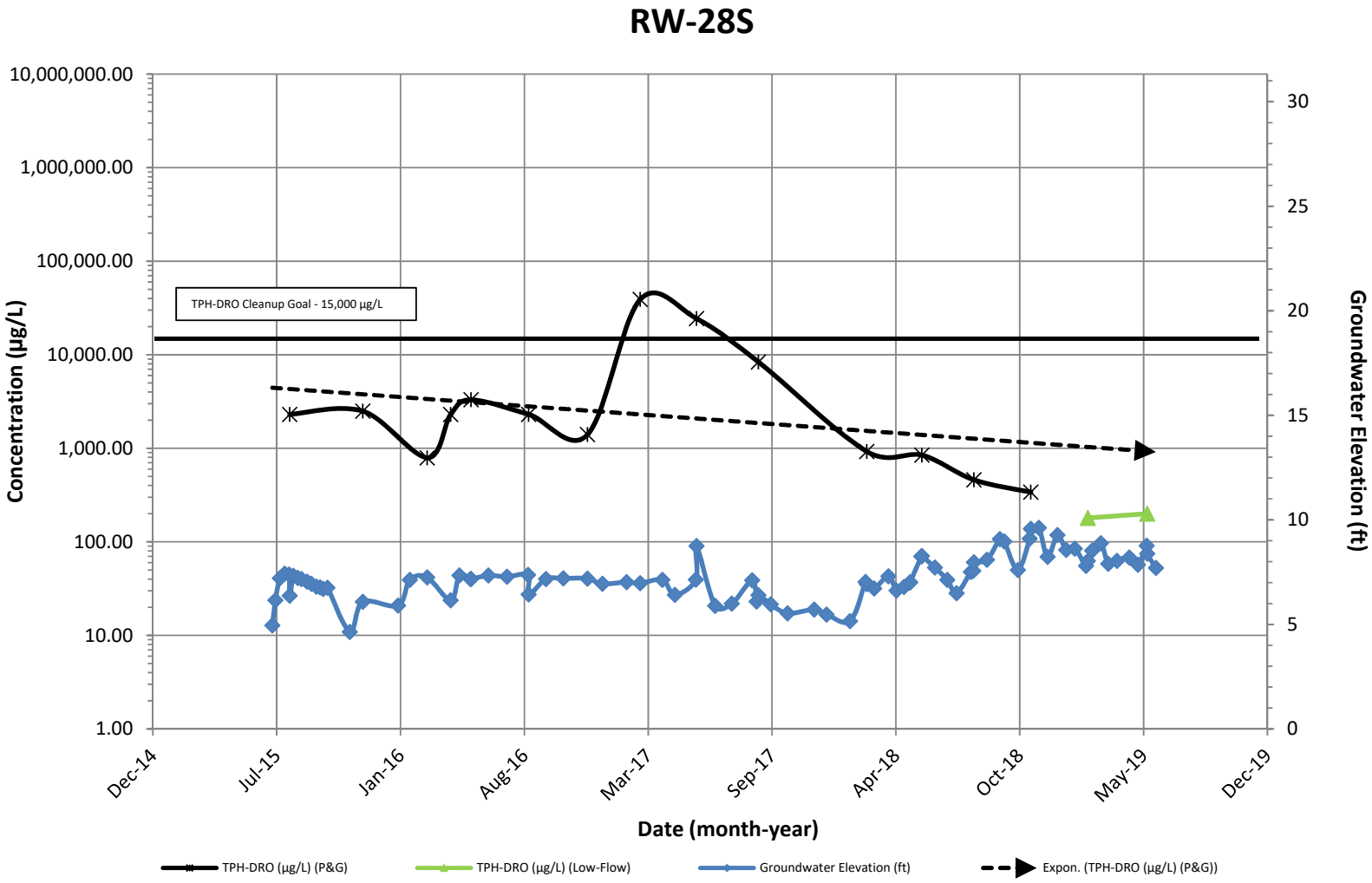

Note: 1. Non-detect results are plotted at half the method detection limit (i.e. 22.5 µg/L is plotted for a TPH-DRO result of <45 µg/L).

Potomac River Generating Station
1400 North Royal Street
Alexandria, VA

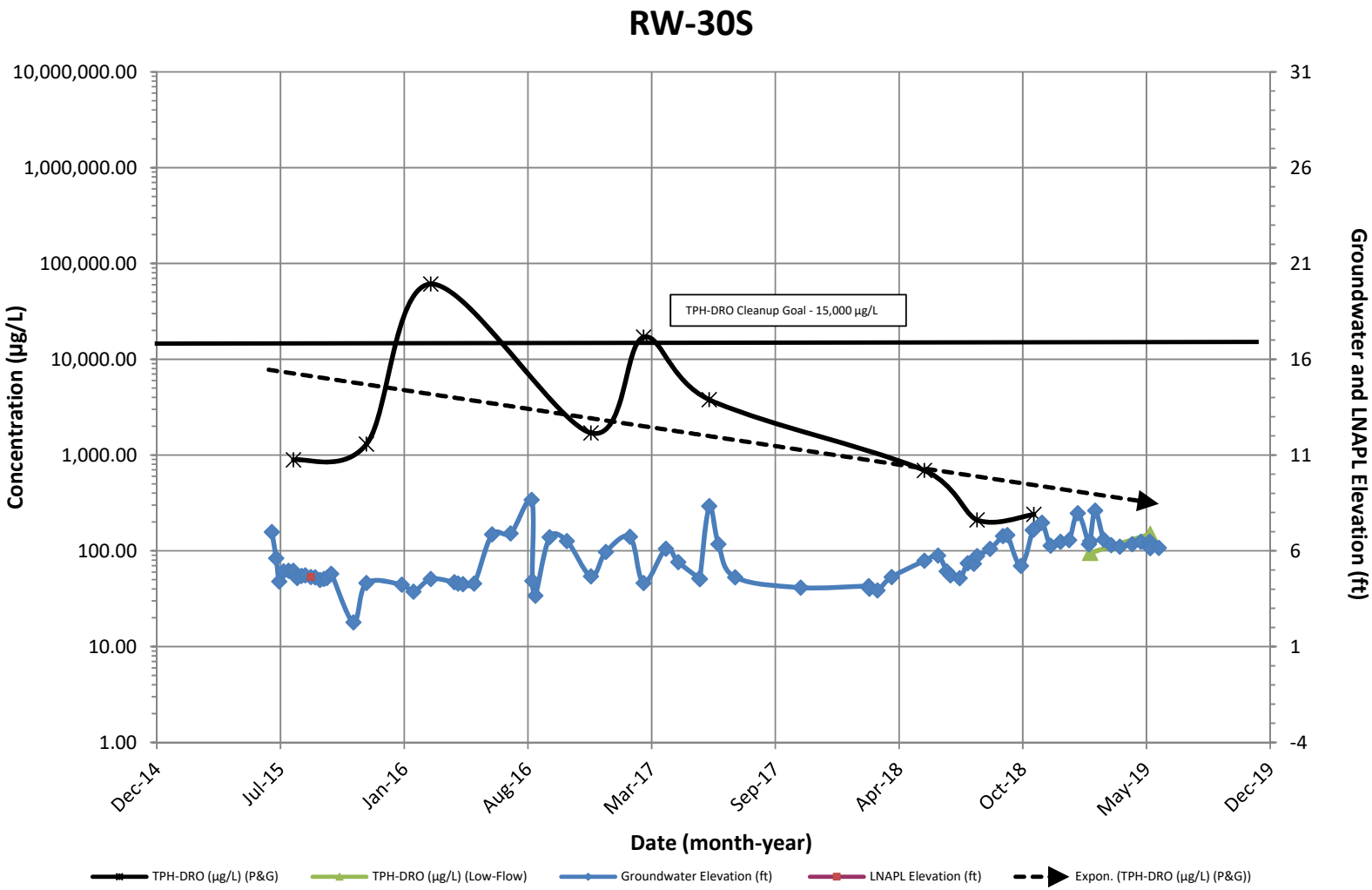

Note: 1. Non-detect results are plotted at half the method detection limit (i.e. 22.5 µg/L is plotted for a TPH-DRO result of <45 µg/L).

Potomac River Generating Station
1400 North Royal Street
Alexandria, VA

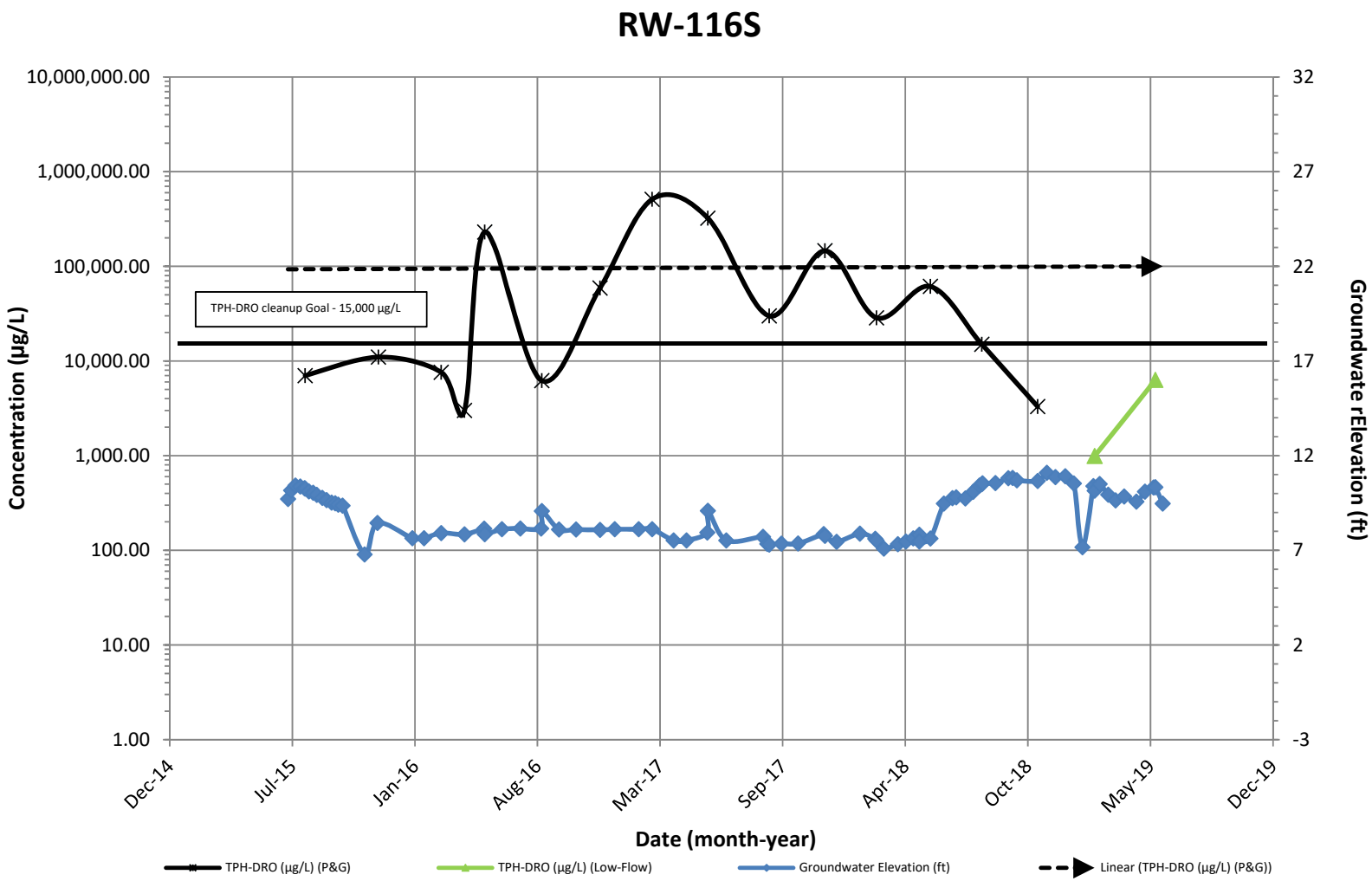

Note: 1. Non-detect results are plotted at half the method detection limit (i.e. 22.5 µg/L is plotted for a TPH-DRO result of <45 µg/L).

Potomac River Generating Station
1400 North Royal Street
Alexandria, VA

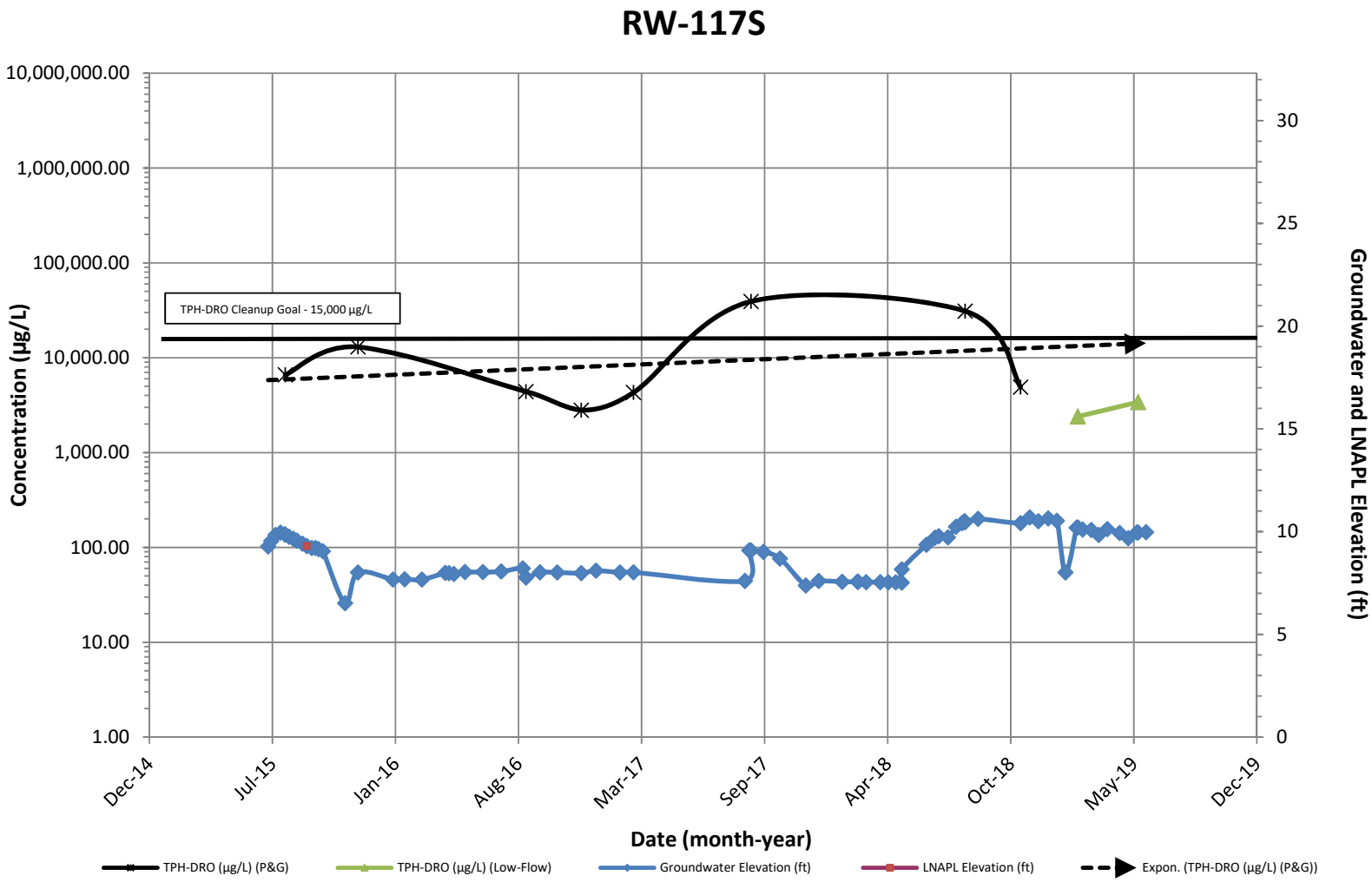

Note: 1. Non-detect results are plotted at half the method detection limit (i.e. 22.5 µg/L is plotted for a TPH-DRO result of <45 µg/L).

Potomac River Generating Station
1400 North Royal Street
Alexandria, VA

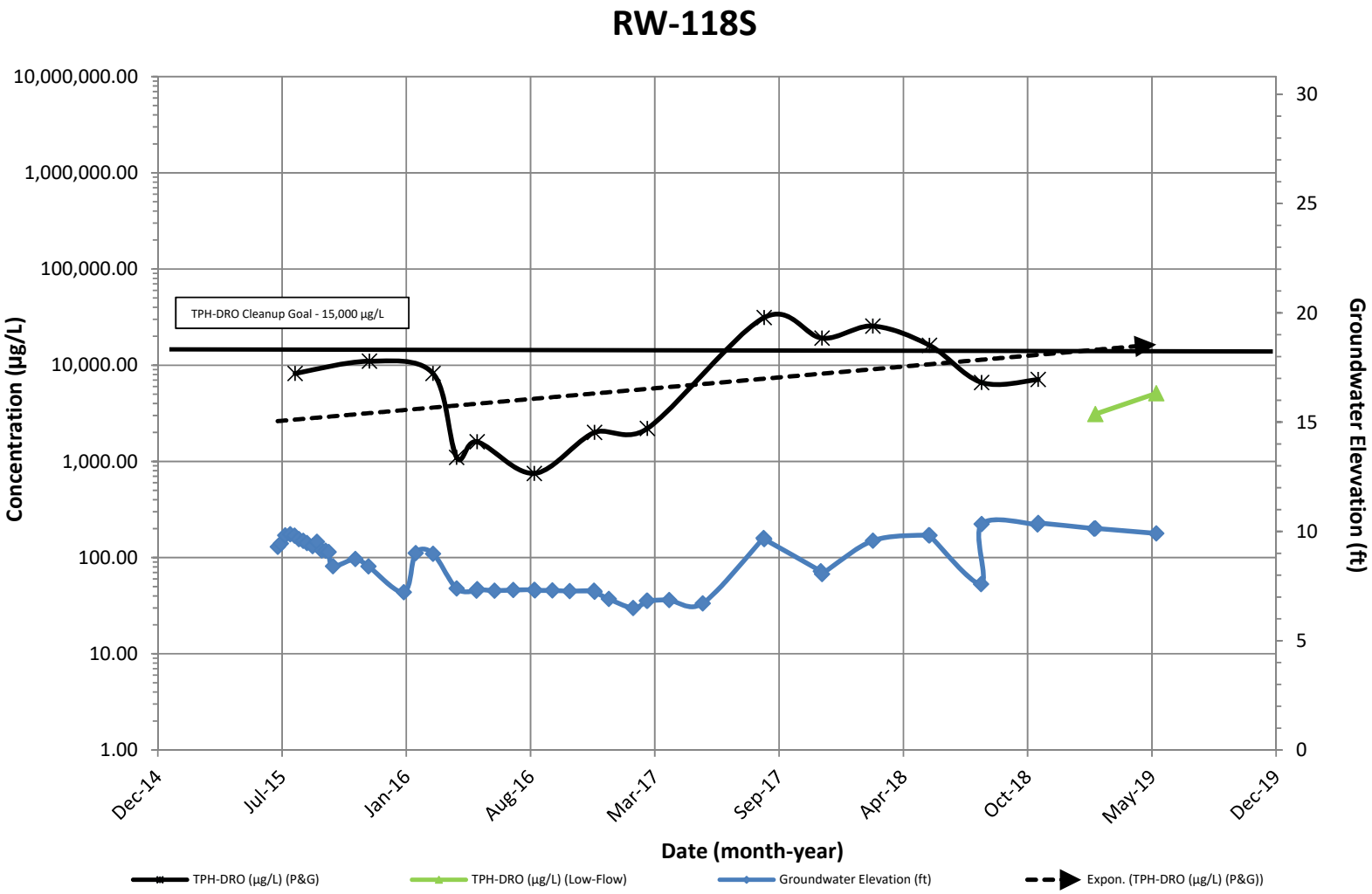

Note: 1. Non-detect results are plotted at half the method detection limit (i.e. 22.5 µg/L is plotted for a TPH-DRO result of <45 µg/L).

Potomac River Generating Station
1400 North Royal Street
Alexandria, VA

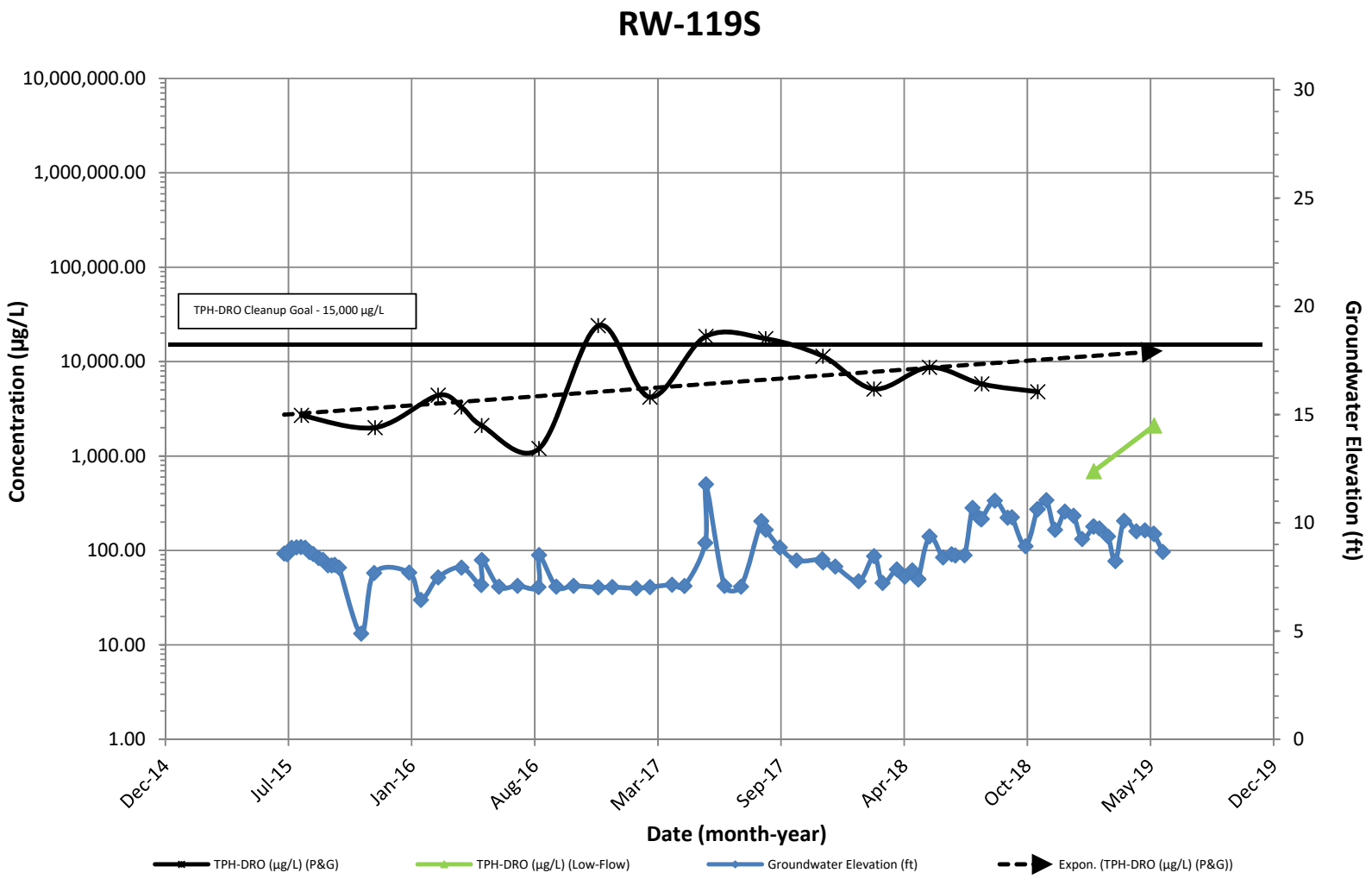

Note: 1. Non-detect results are plotted at half the method detection limit (i.e. 22.5 µg/L is plotted for a TPH-DRO result of <45 µg/L).

Potomac River Generating Station
1400 North Royal Street
Alexandria, VA

TW-03

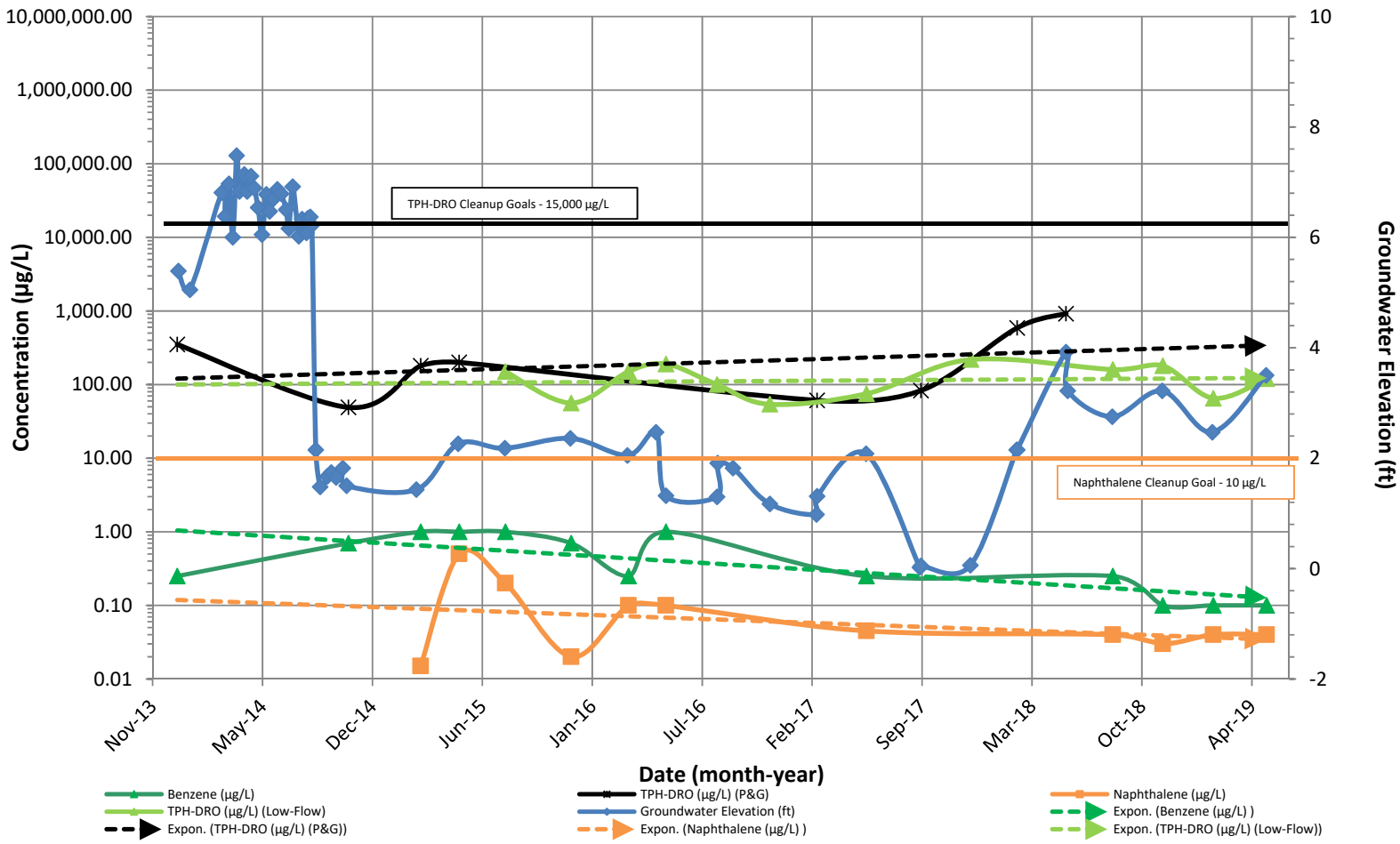

Note: 1. Non-detect results are plotted at half the method detection limit (i.e. 22.5 µg/L is plotted for a TPH-DRO result of <45 µg/L).

Potomac River Generating Station
1400 North Royal Street
Alexandria, VA

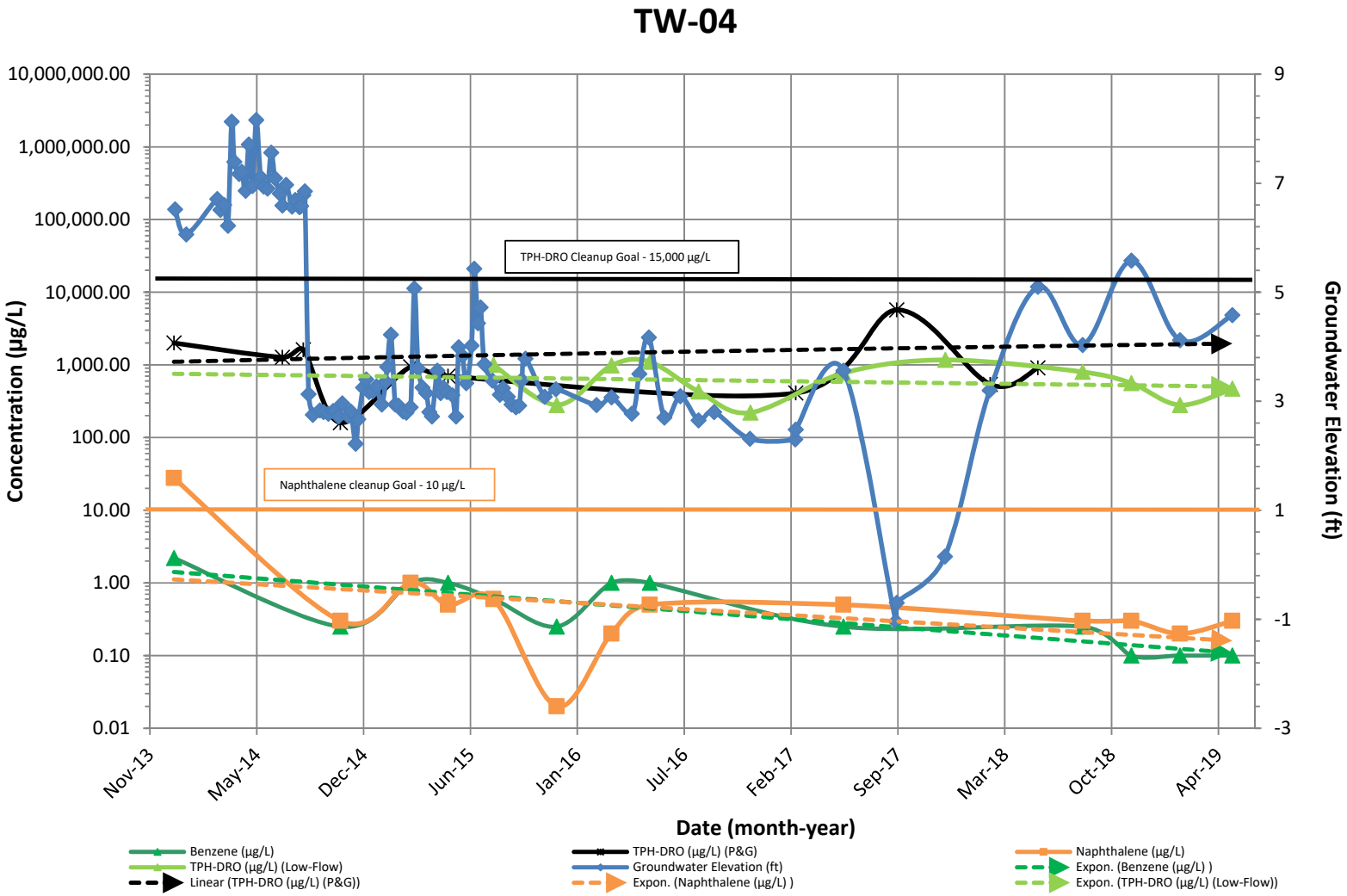

Note: 1. Non-detect results are plotted at half the method detection limit (i.e. 22.5 µg/L is plotted for a TPH-DRO result of <45 µg/L).

Potomac River Generating Station
1400 North Royal Street
Alexandria, VA

TW-05

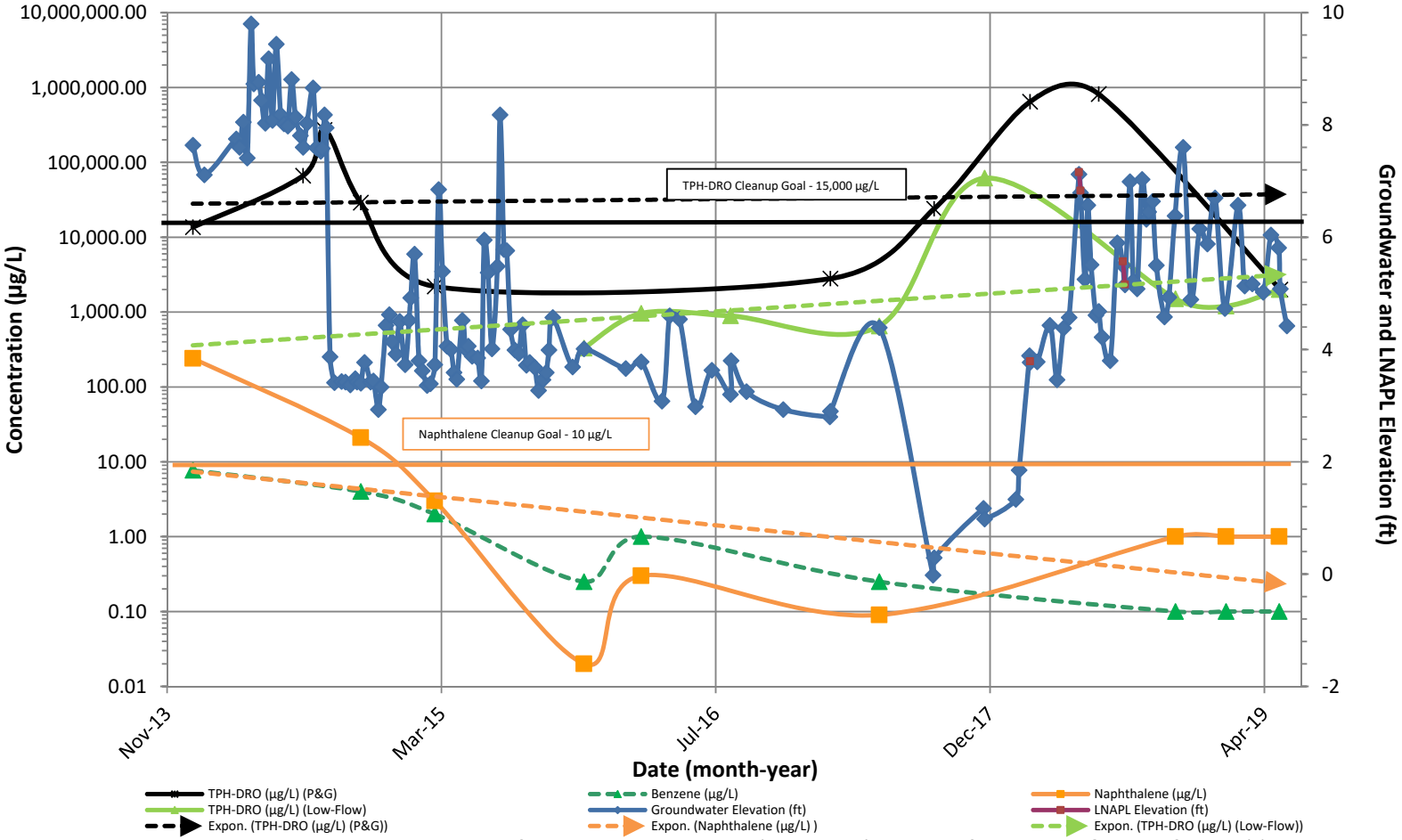

Note: 1. Non-detect results are plotted at half the method detection limit (i.e. 22.5 µg/L is plotted for a TPH-DRO result of <45 µg/L).

Potomac River Generating Station
1400 North Royal Street
Alexandria, VA

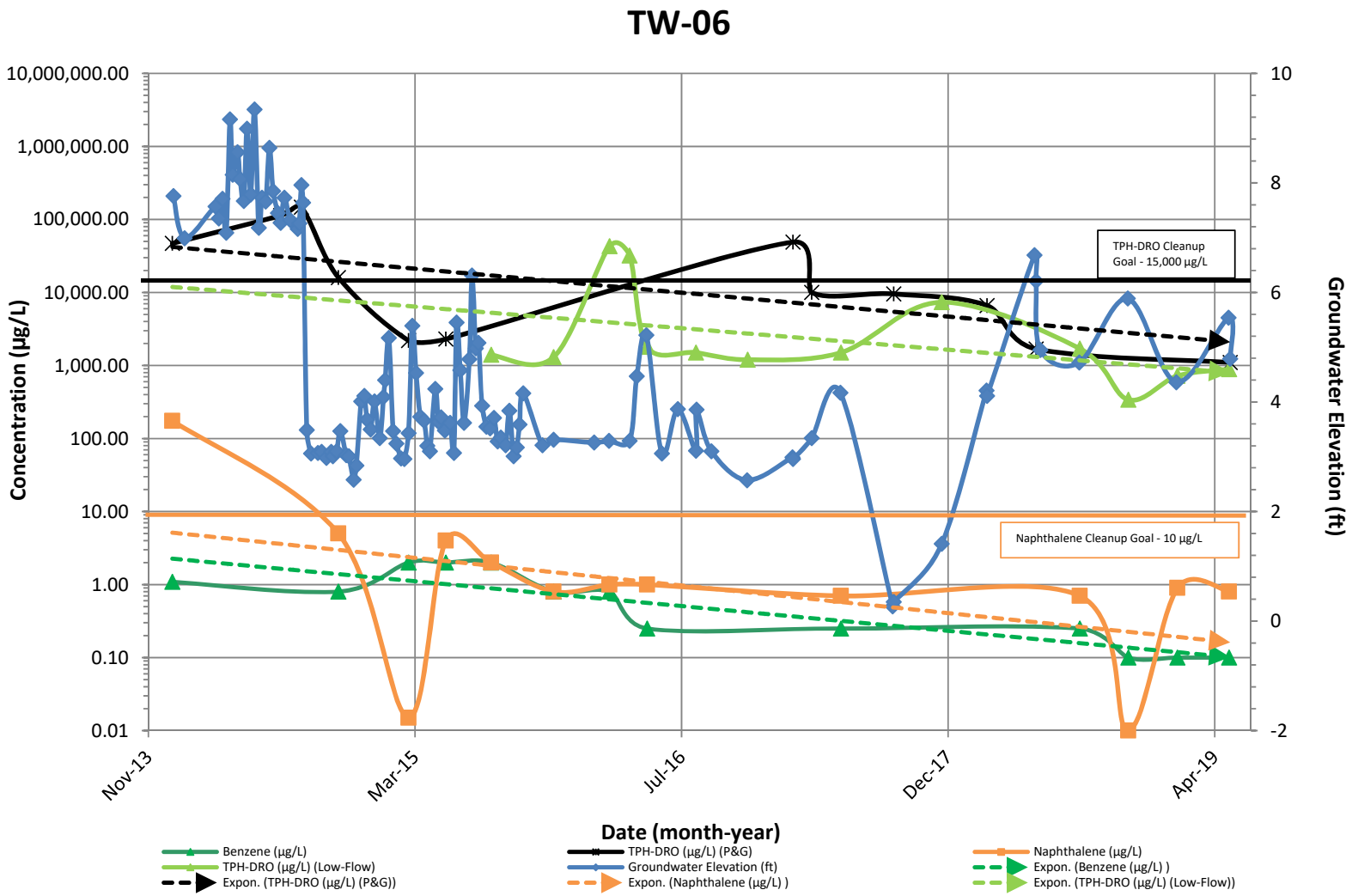

Note: 1. Non-detect results are plotted at half the method detection limit (i.e. 22.5 µg/L is plotted for a TPH-DRO result of <45 µg/L).

Potomac River Generating Station
1400 North Royal Street
Alexandria, VA

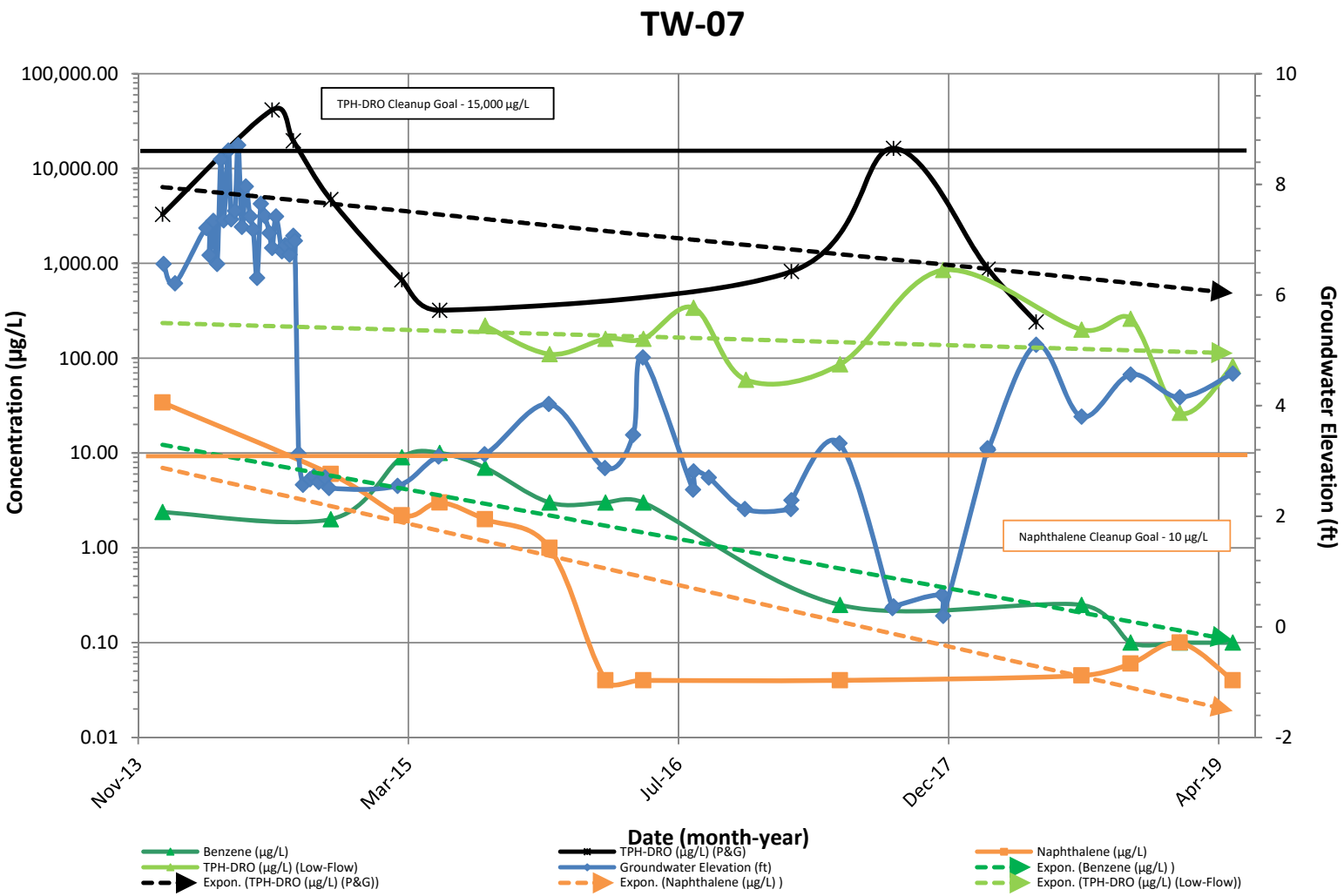

Note: 1. Non-detect results are plotted at half the method detection limit (i.e. 22.5 µg/L is plotted for a TPH-DRO result of <45 µg/L).

Attachment B – Monitored Natural Attenuation Trend Graphs

MONITORED NATURAL ATTENUATION TREND GRAPHS

Potomac River Generating Station
1400 North Royal Street
Alexandria, VA

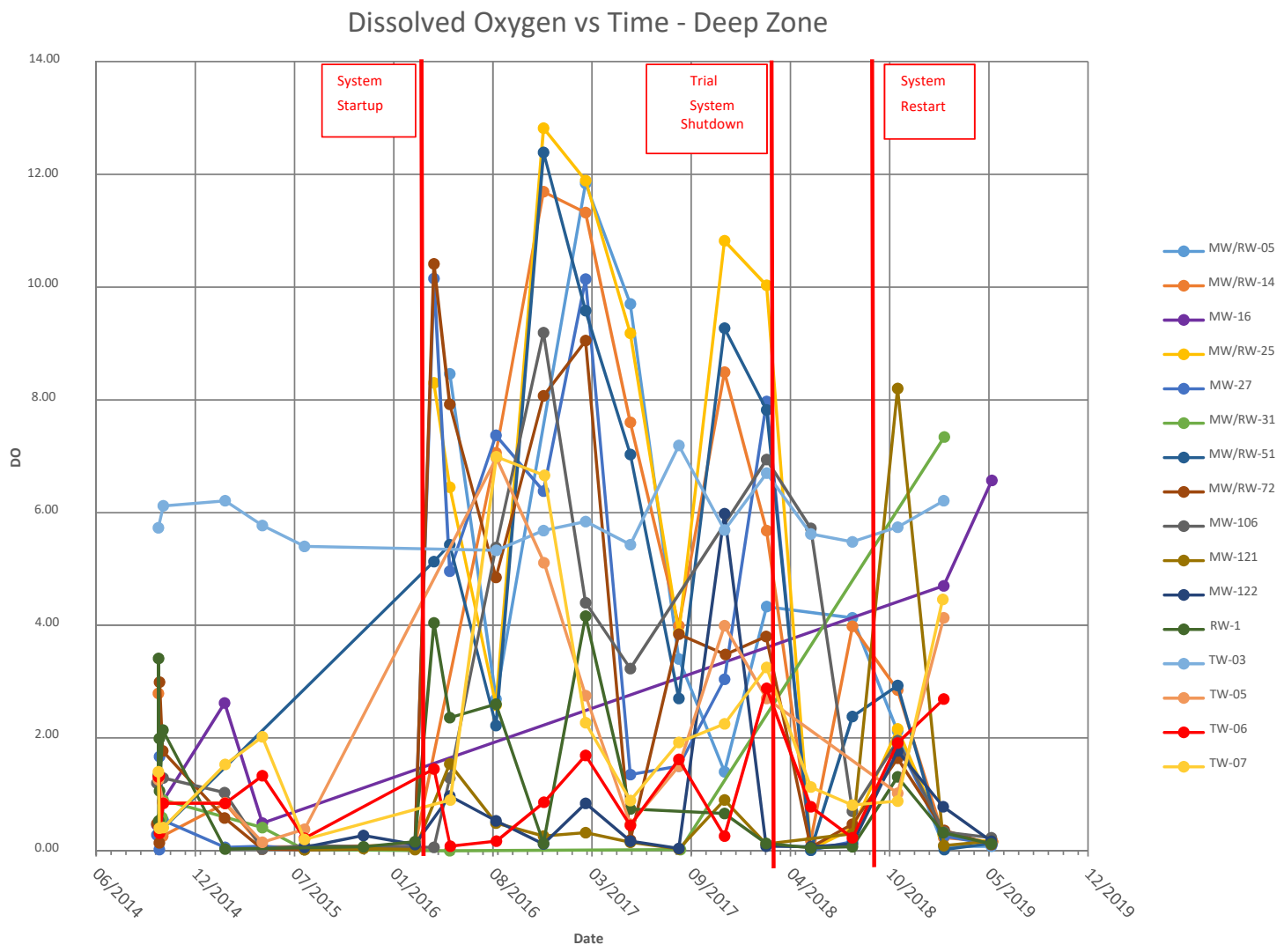

MONITORED NATURAL ATTENUATION
TREND GRAPHS

Potomac River Generating Station
1400 North Royal Street
Alexandria, VA

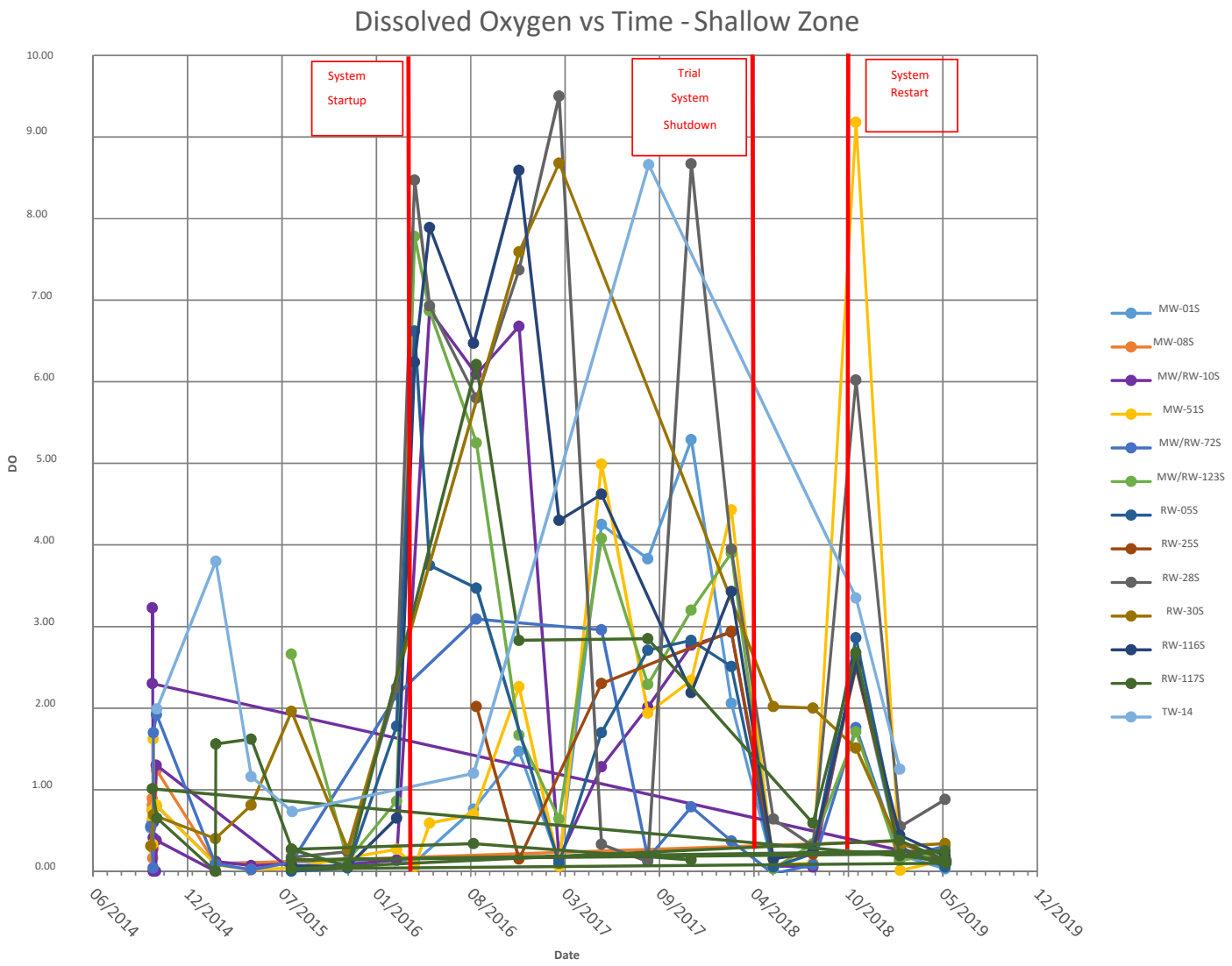

MONITORED NATURAL ATTENUATION TREND GRAPHS

Potomac River Generating Station
1400 North Royal Street
Alexandria, VA

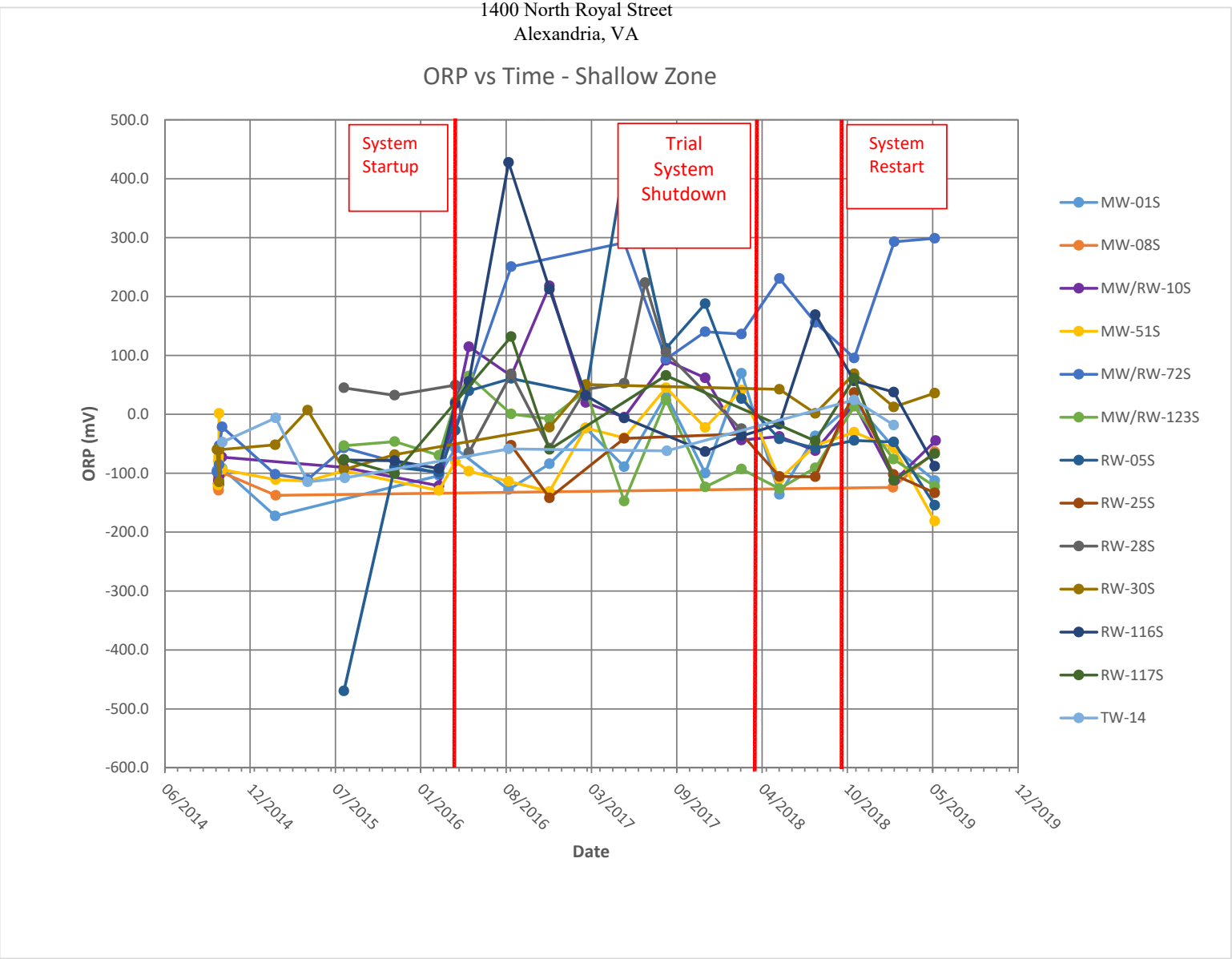

MONITORED NATURAL ATTENUATION TREND GRAPHS

Potomac River Generating Station
1400 North Royal Street
Alexandria, VA

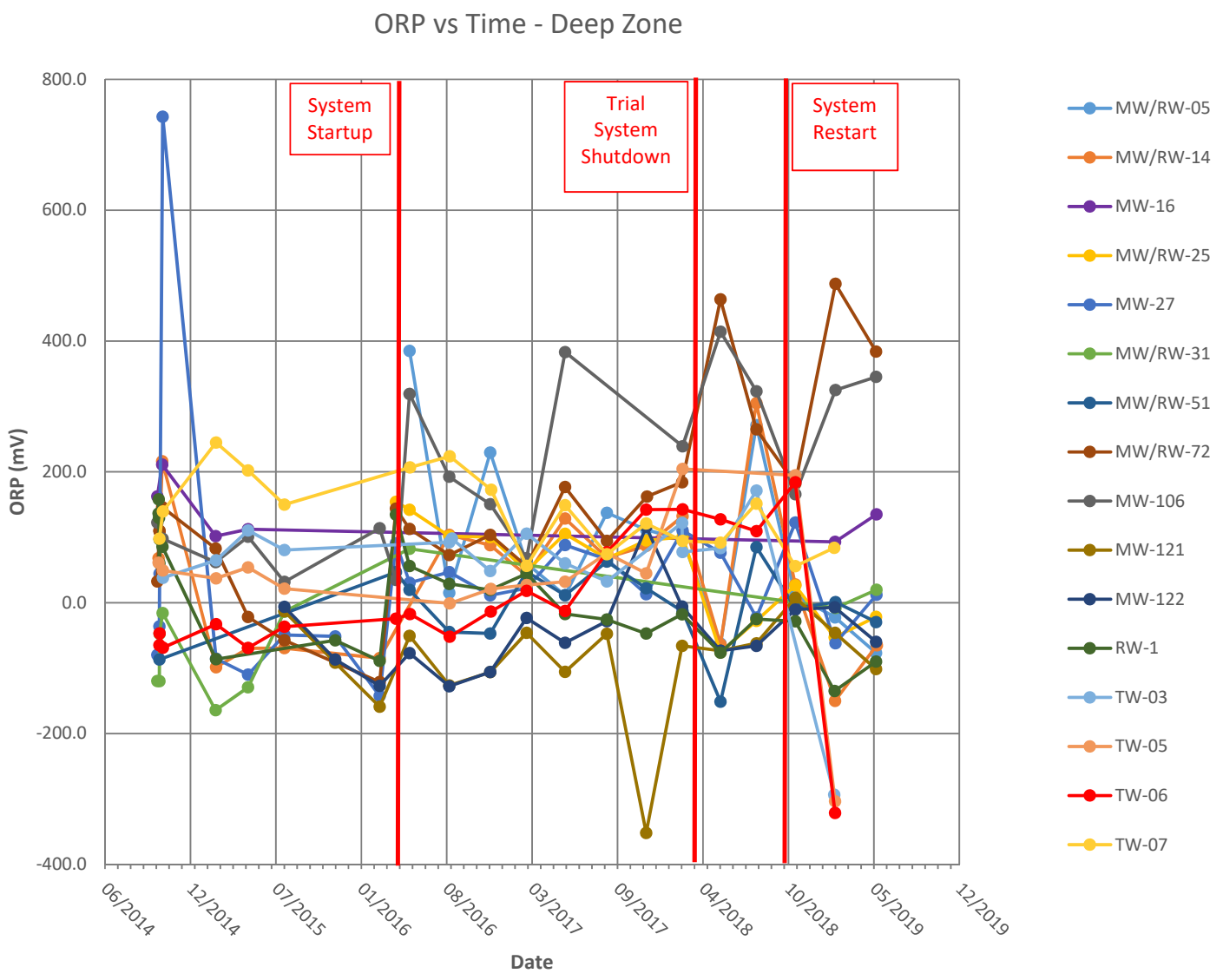

MONITORED NATURAL
ATTENUATION TREND GRAPHS

Potomac River Generating Station
1400 North Royal Street
Alexandria, VA

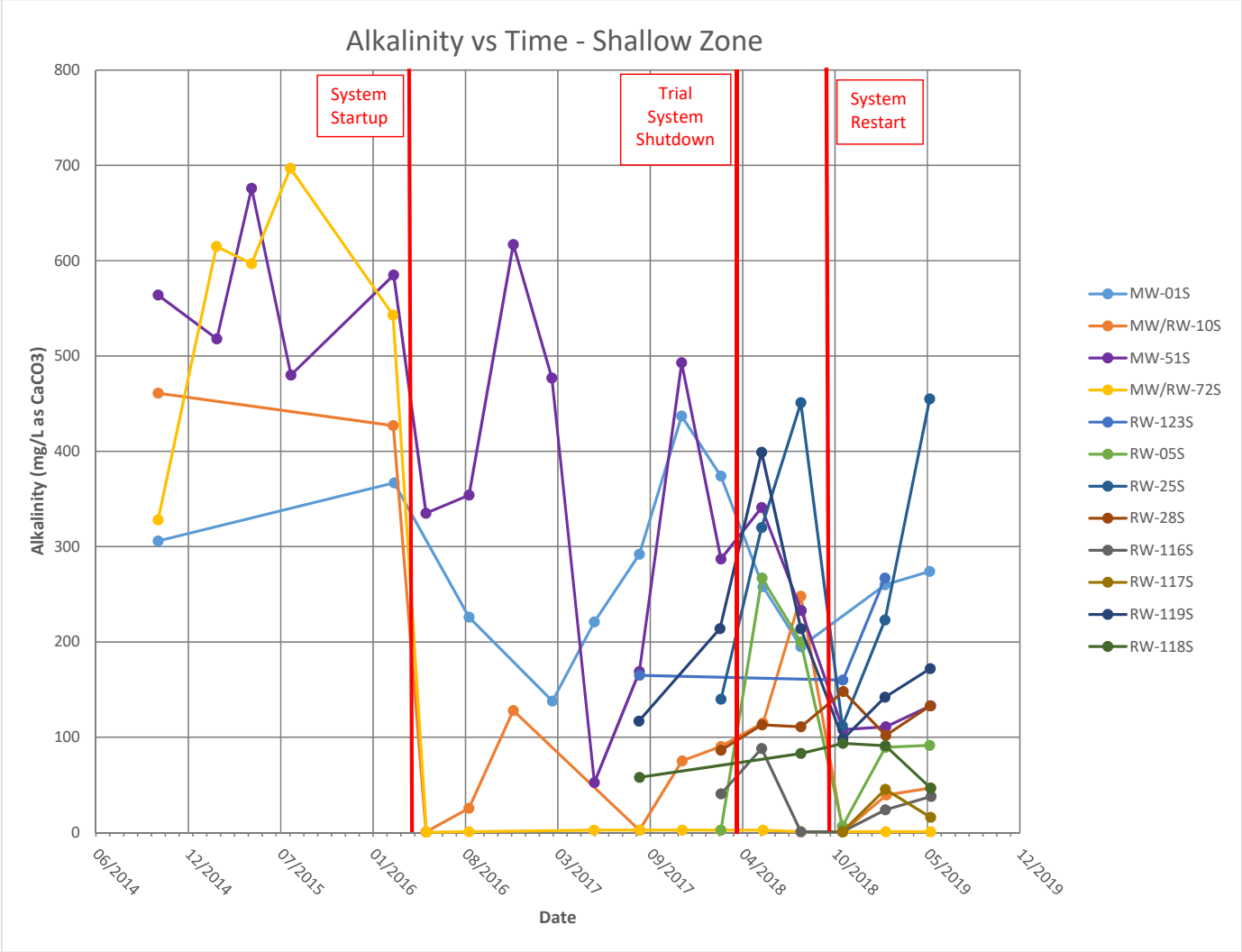

MONITORED NATURAL ATTENUATION TREND GRAPHS

Potomac River Generating Station
1400 North Royal Street
Alexandria, VA

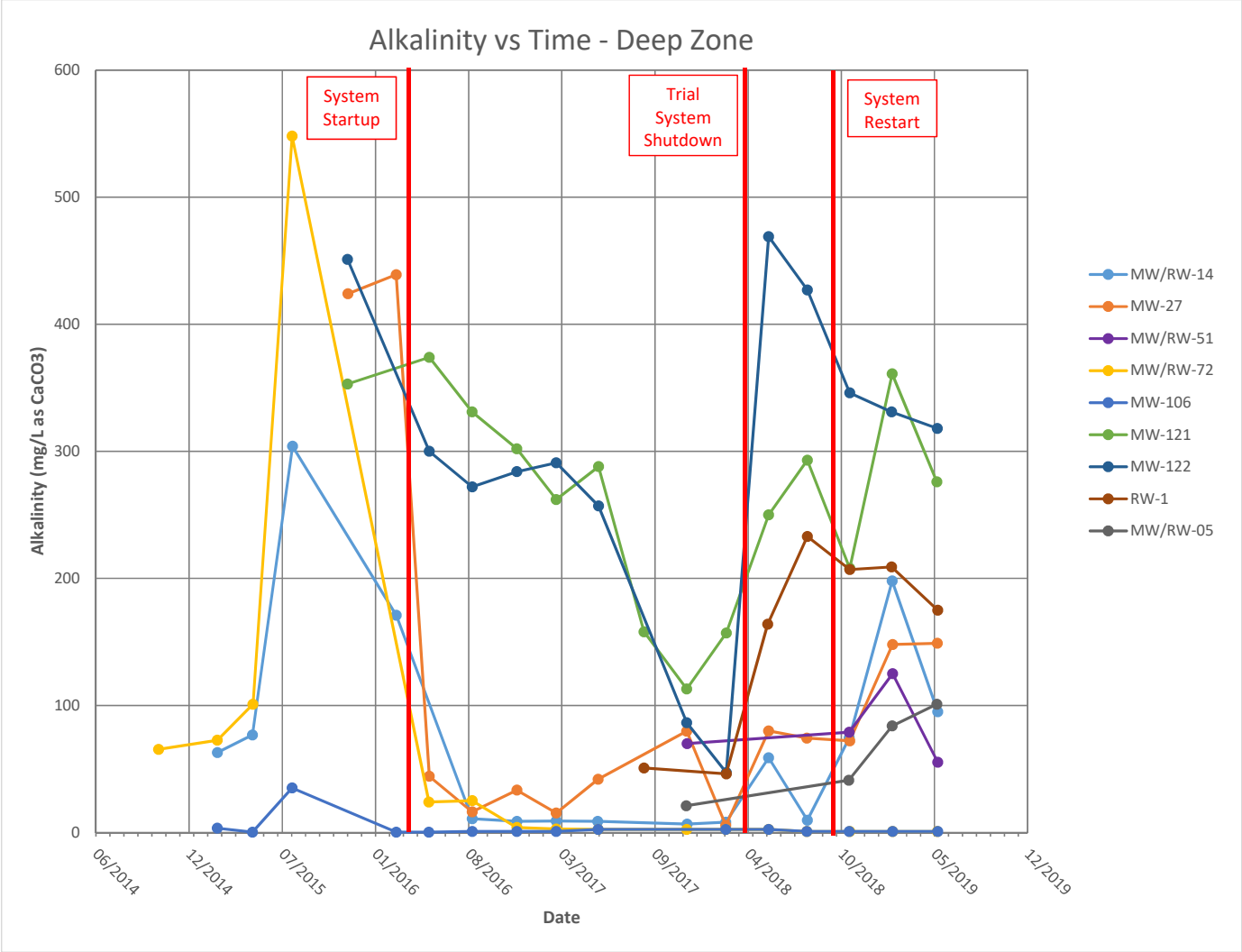

MONITORED NATURAL ATTENUATION TREND GRAPHS

Potomac River Generating Station
1400 North Royal Street Alexandria, VA

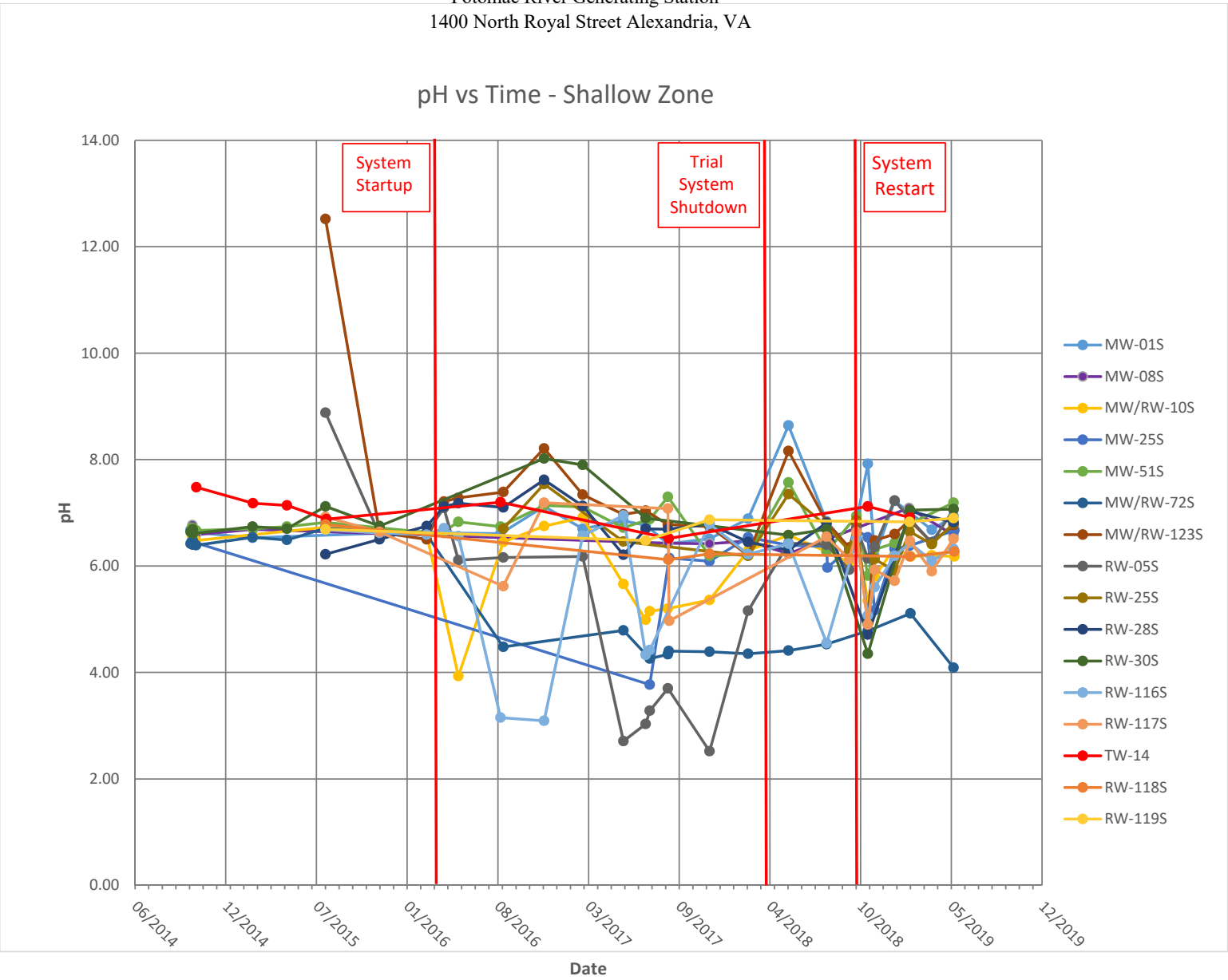

MONITORED NATURAL
ATTENUATION TREND GRAPHS

Potomac River Generating Station
1400 North Royal Street
Alexandria, VA

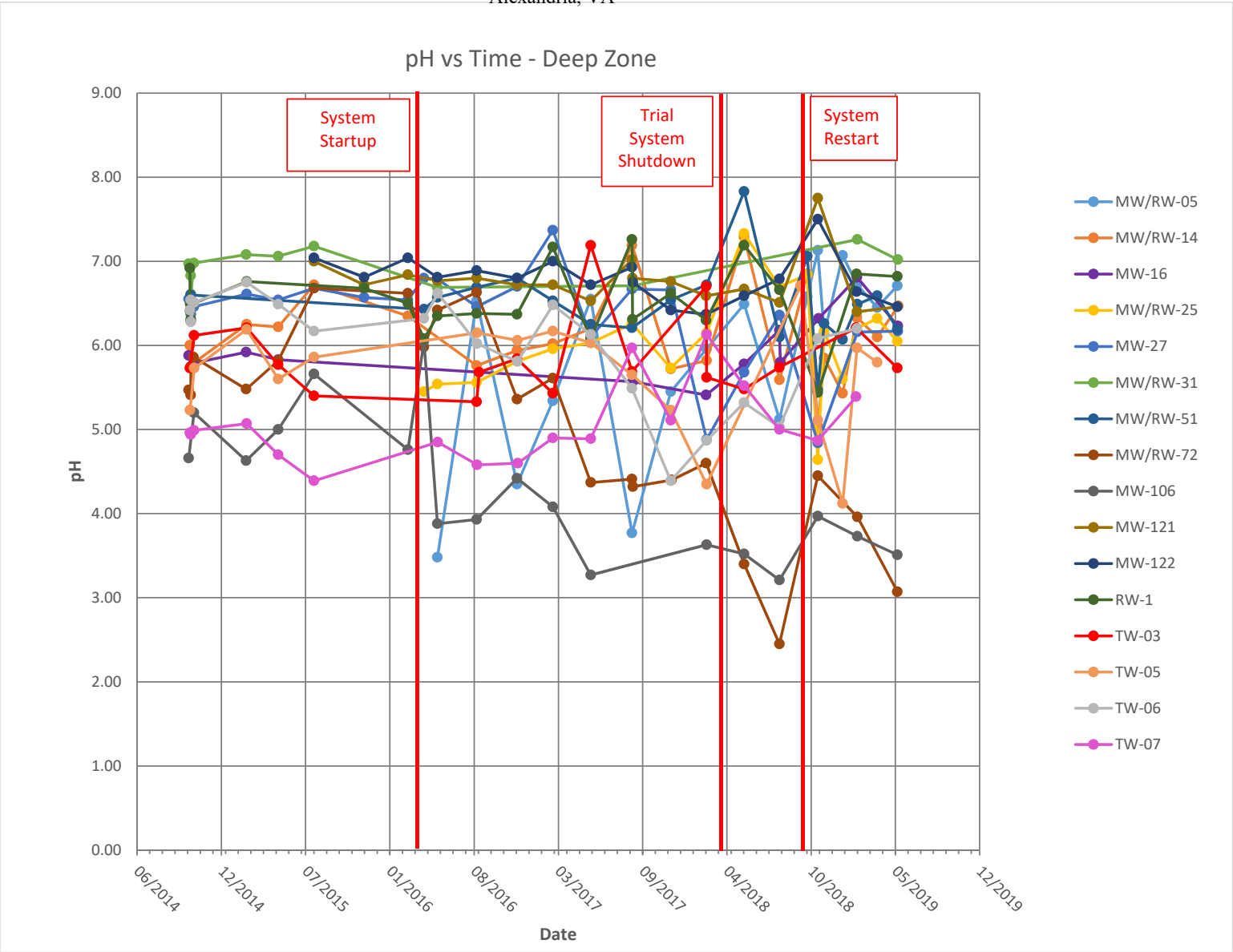

MONITORED NATURAL
ATTENUATION TREND GRAPHS

Potomac River Generating Station
1400 North Royal Street
Alexandria, VA

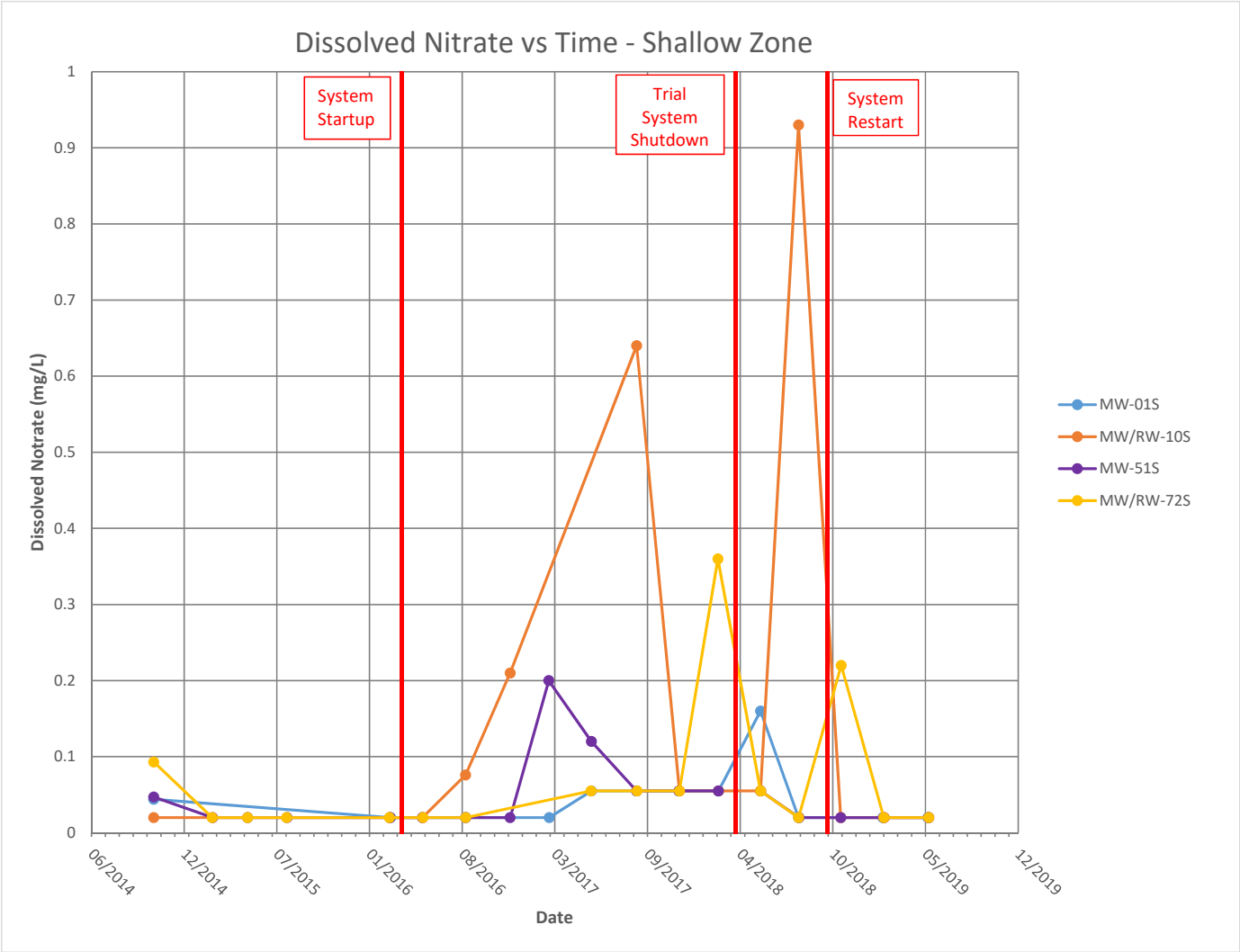

MONITORED NATURAL ATTENUATION TREND GRAPHS

Potomac River Generating Station
1400 North Royal Street
Alexandria, VA

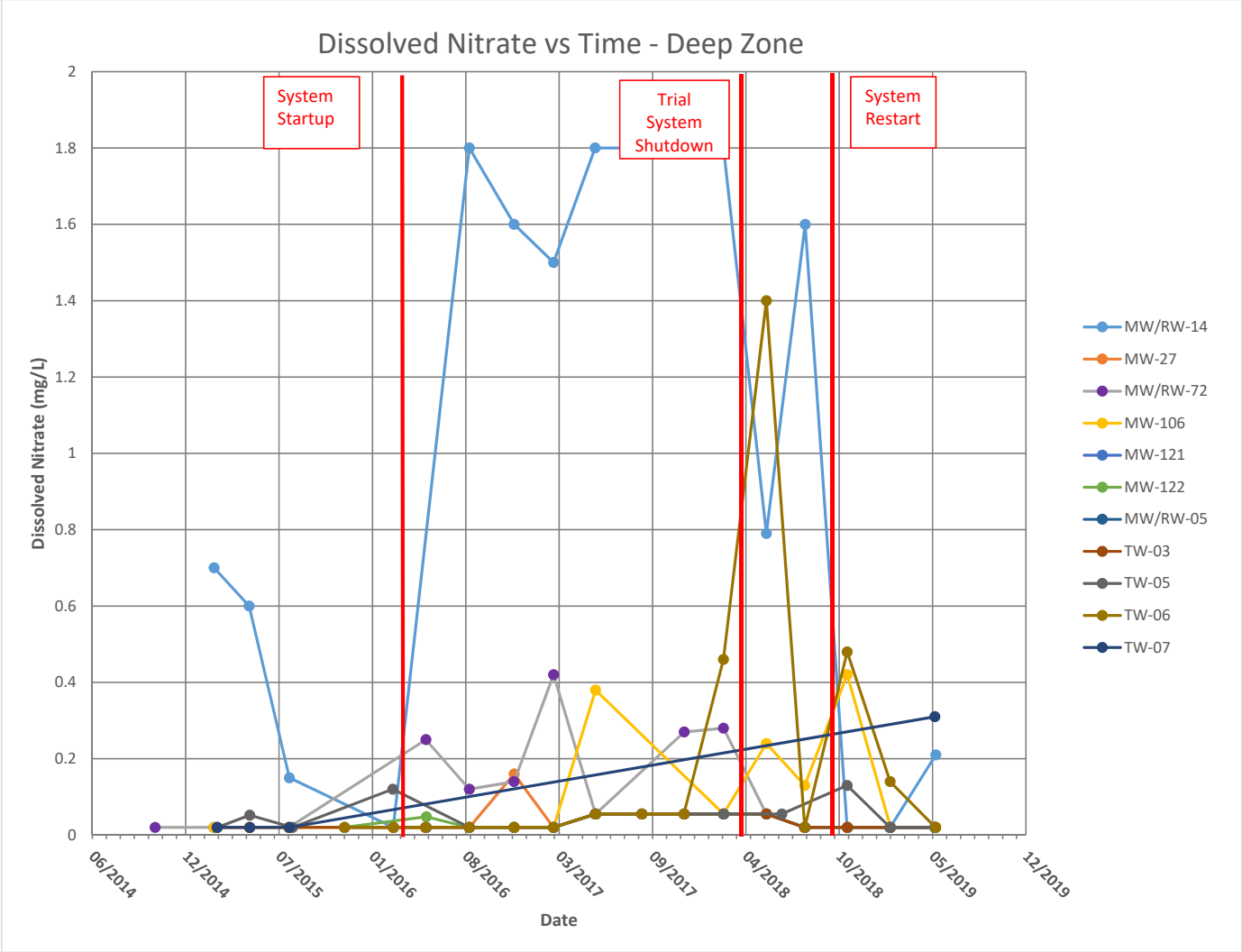

MONITORED NATURAL
ATTENUATION TREND GRAPHS

Potomac River Generating Station
1400 North Royal Street
Alexandria, VA

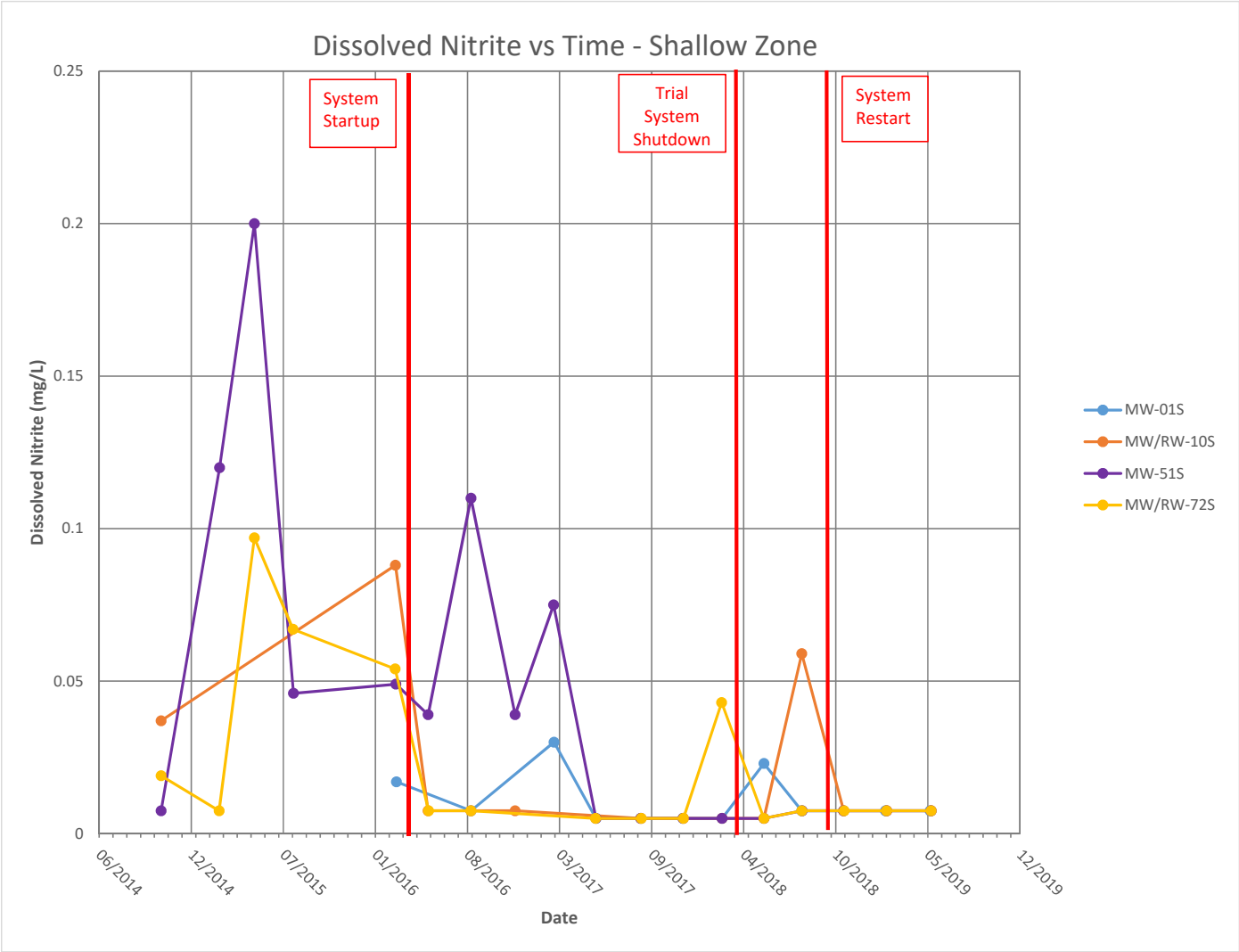

MONITORED NATURAL
ATTENUATION TREND GRAPHS

Potomac River Generating Station
1400 North Royal Street
Alexandria, VA

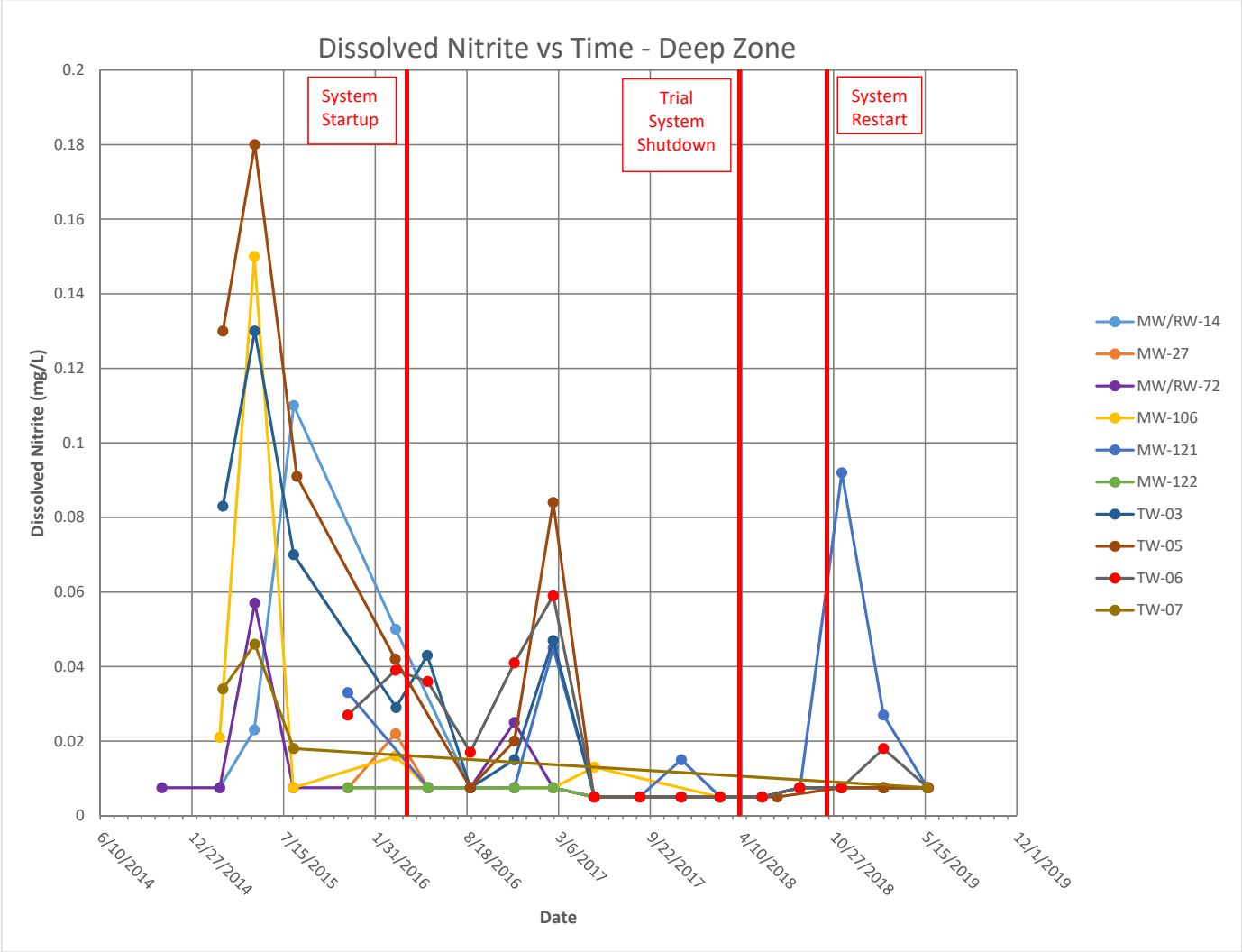

MONITORED NATURAL
ATTENUATION TREND GRAPHS

Potomac River Generating Station
1400 North Royal Street
Alexandria, VA

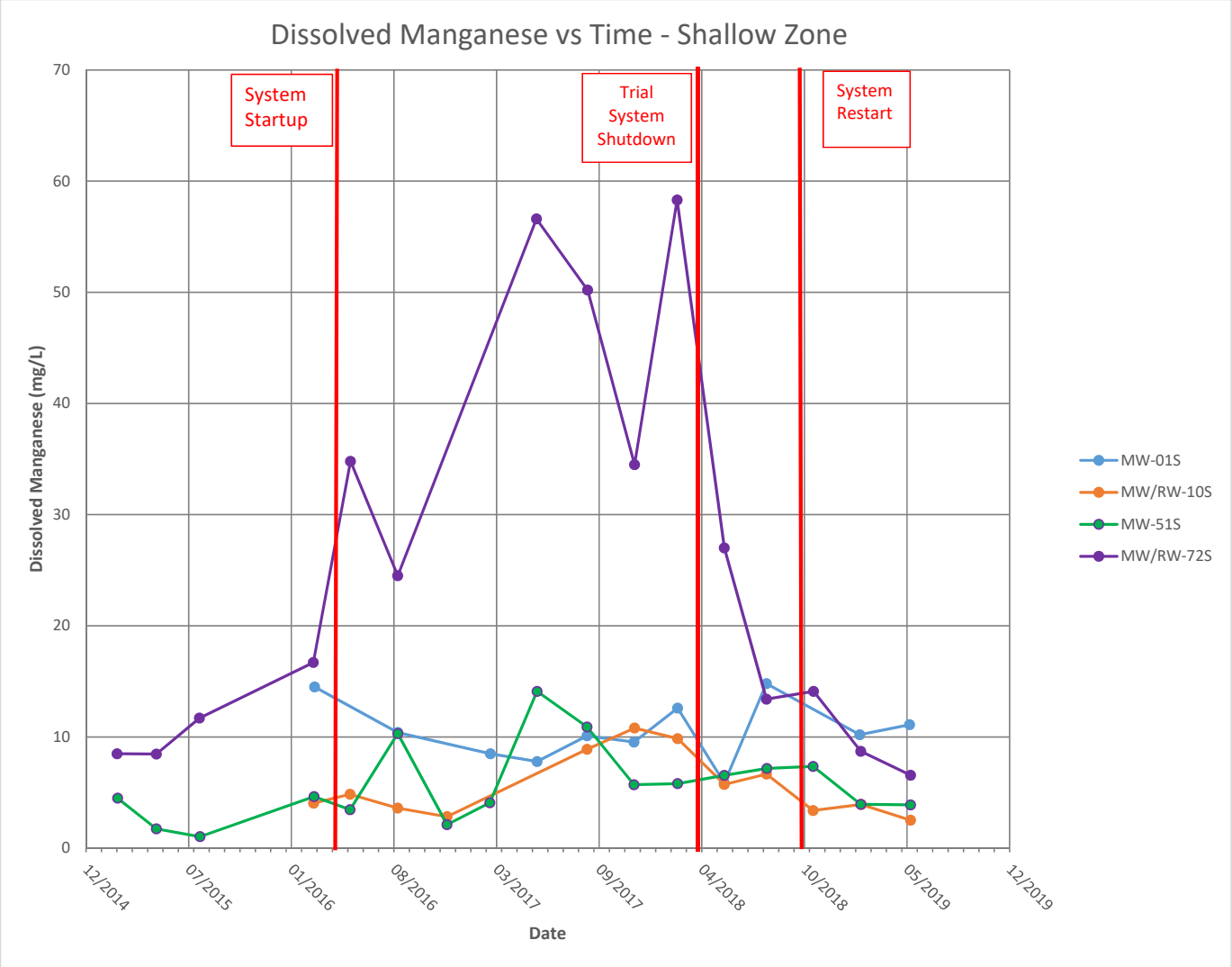

MONITORED NATURAL
ATTENUATION TREND GRAPHS

Potomac River Generating Station
1400 North Royal Street
Alexandria, VA

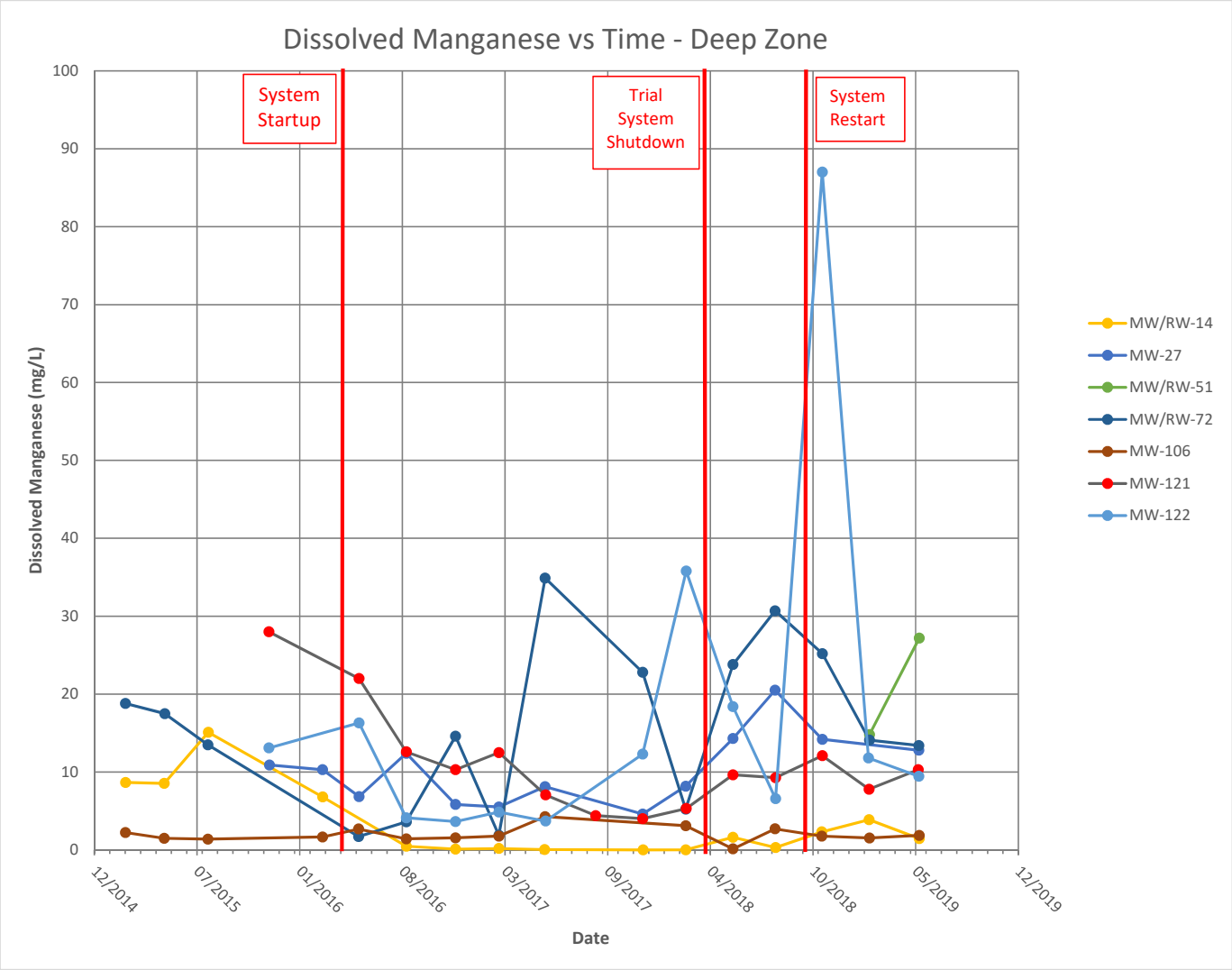

MONITORED NATURAL
ATTENUATION TREND GRAPHS

Potomac River Generating Station
1400 North Royal Street
Alexandria, VA

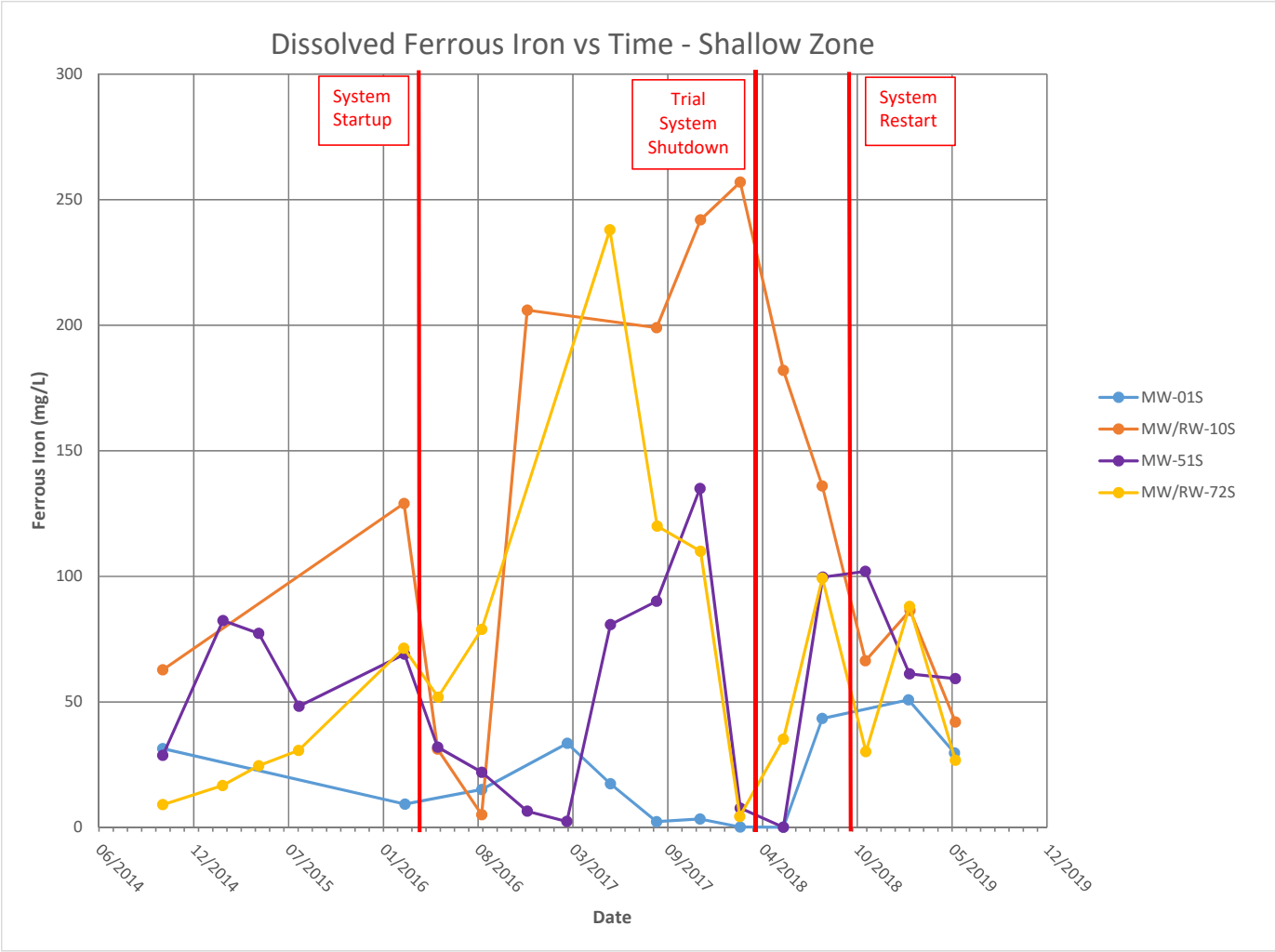

MONITORED NATURAL
ATTENUATION TREND GRAPHS

Potomac River Generating Station
1400 North Royal Street
Alexandria, VA

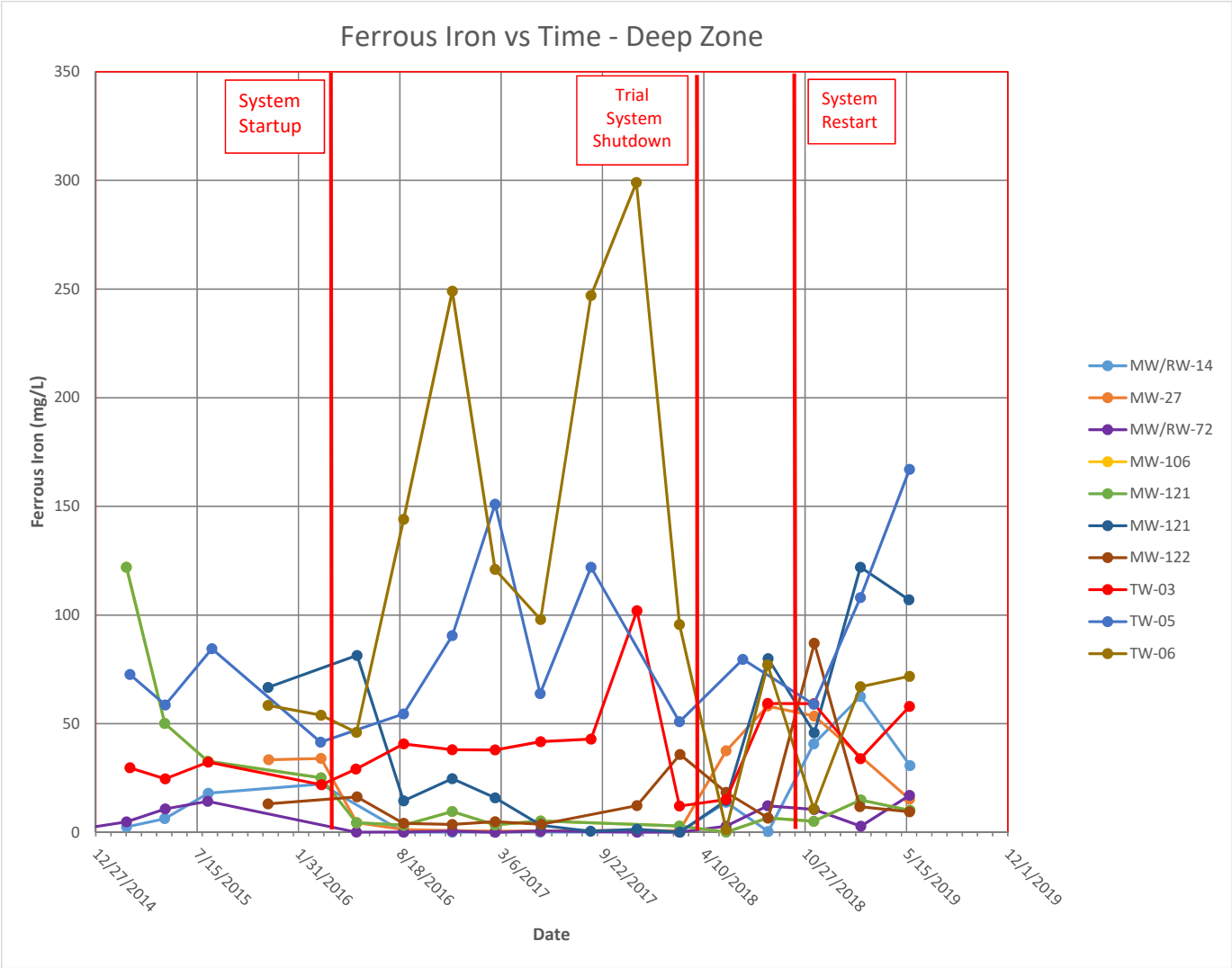

MONITORED NATURAL
ATTENUATION TREND GRAPHS

Potomac River Generating Station
1400 North Royal Street
Alexandria, VA

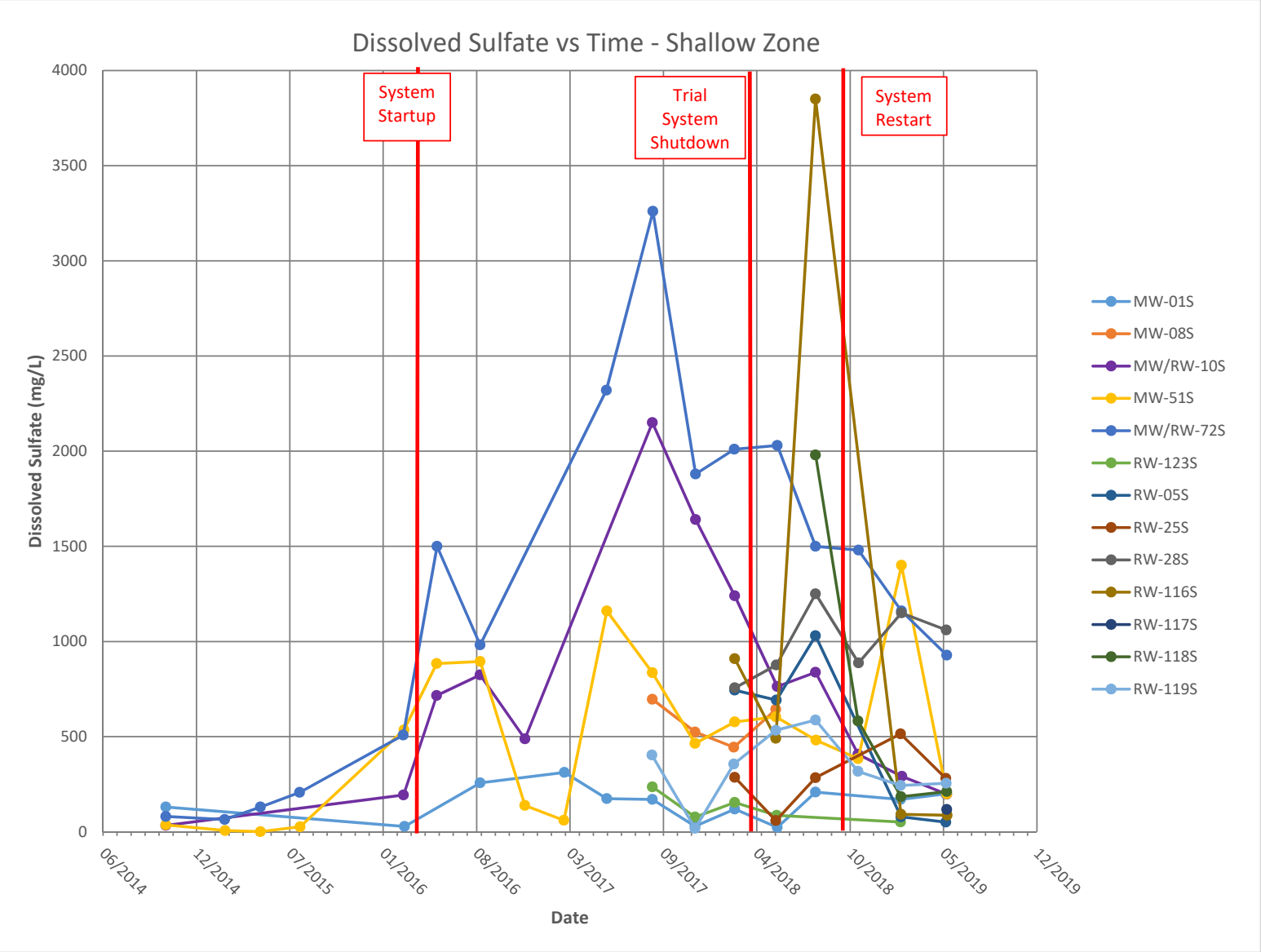

MONITORED NATURAL
ATTENUATION TREND GRAPHS

Potomac River Generating Station
1400 North Royal Street
Alexandria, VA

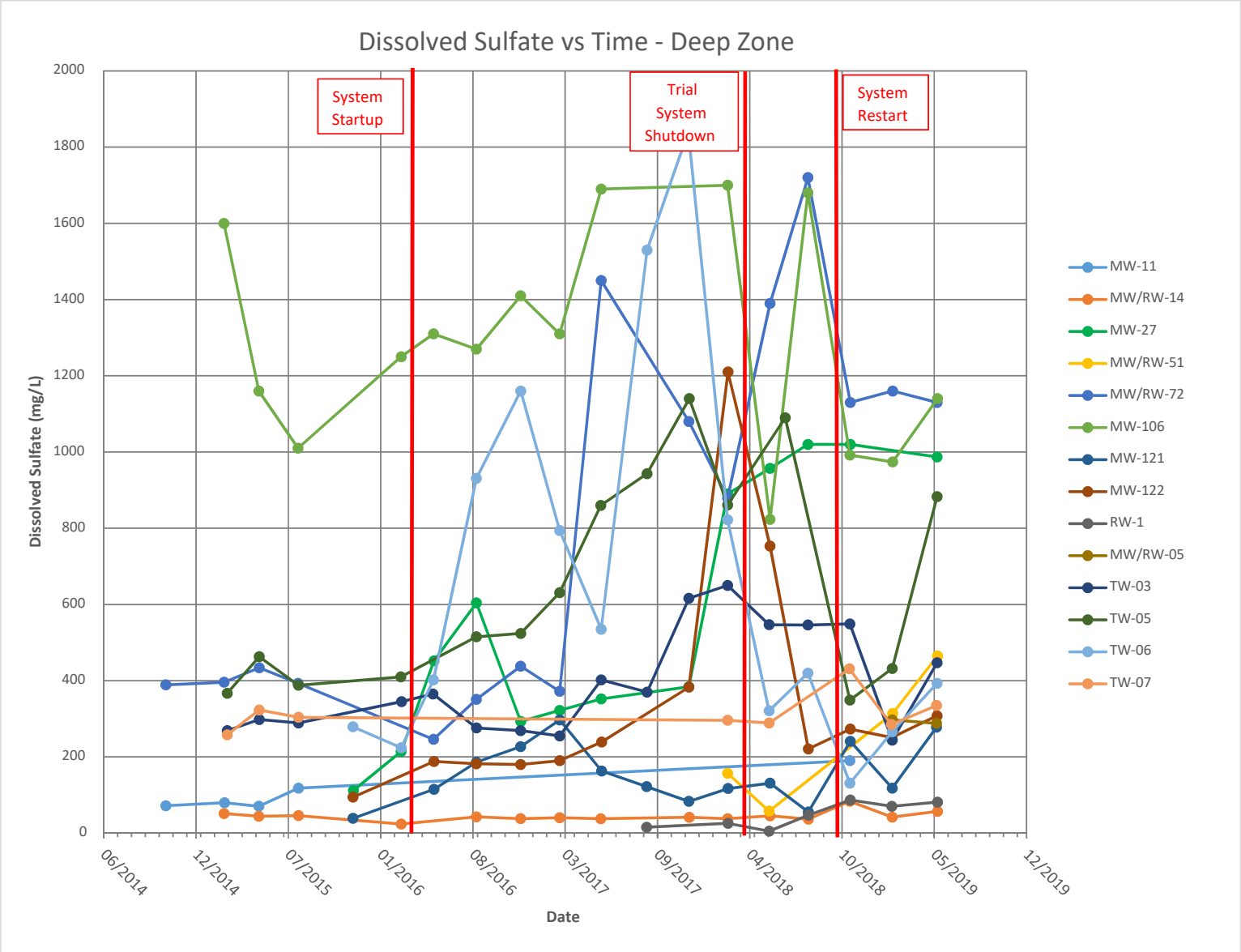

MONITORED NATURAL ATTENUATION TREND GRAPHS

Potomac River Generating Station
1400 North Royal Street
Alexandria, VA

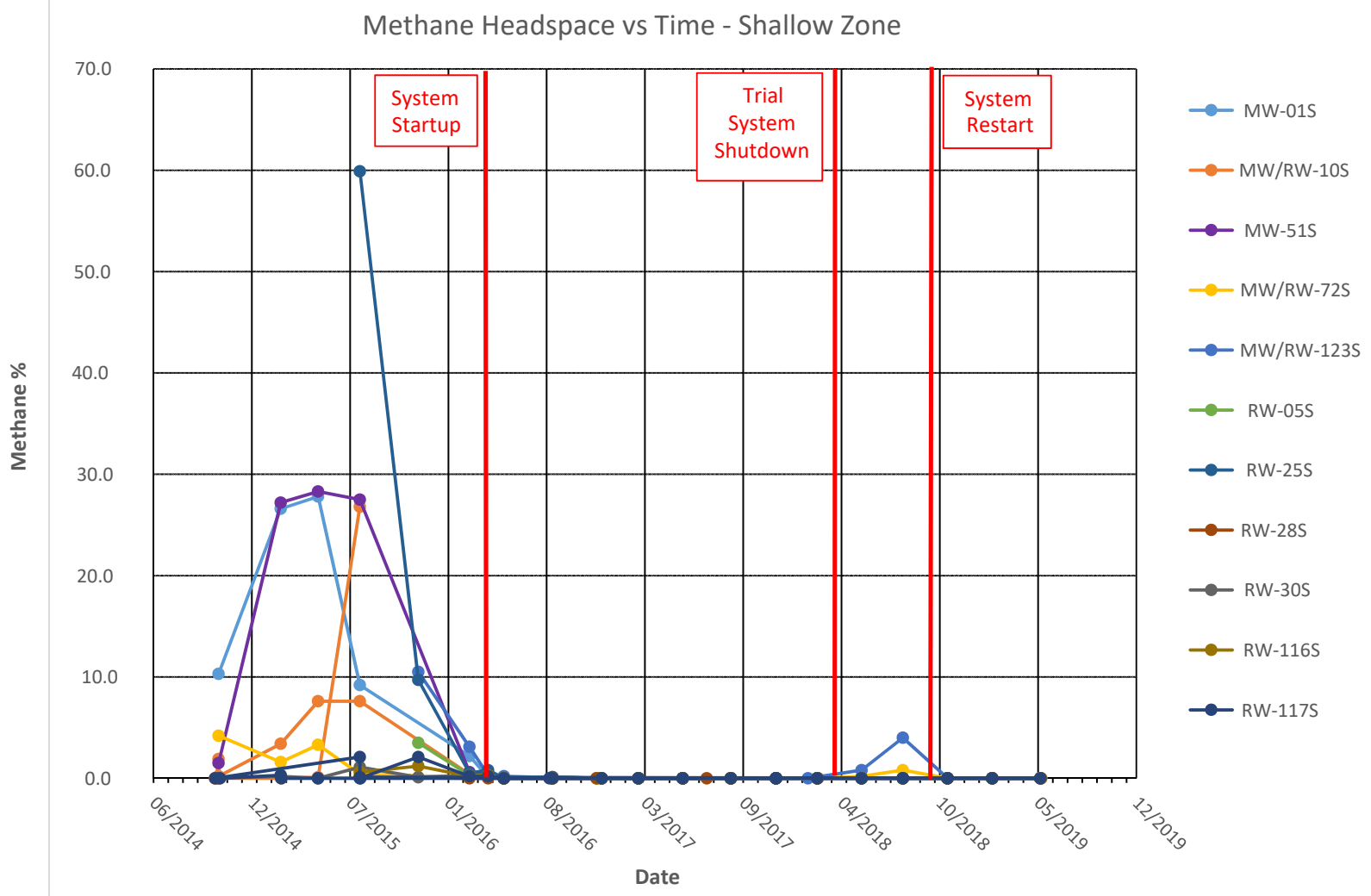

MONITORED NATURAL
ATTENUATION TREND GRAPHS

Potomac River Generating Station
1400 North Royal Street
Alexandria, VA

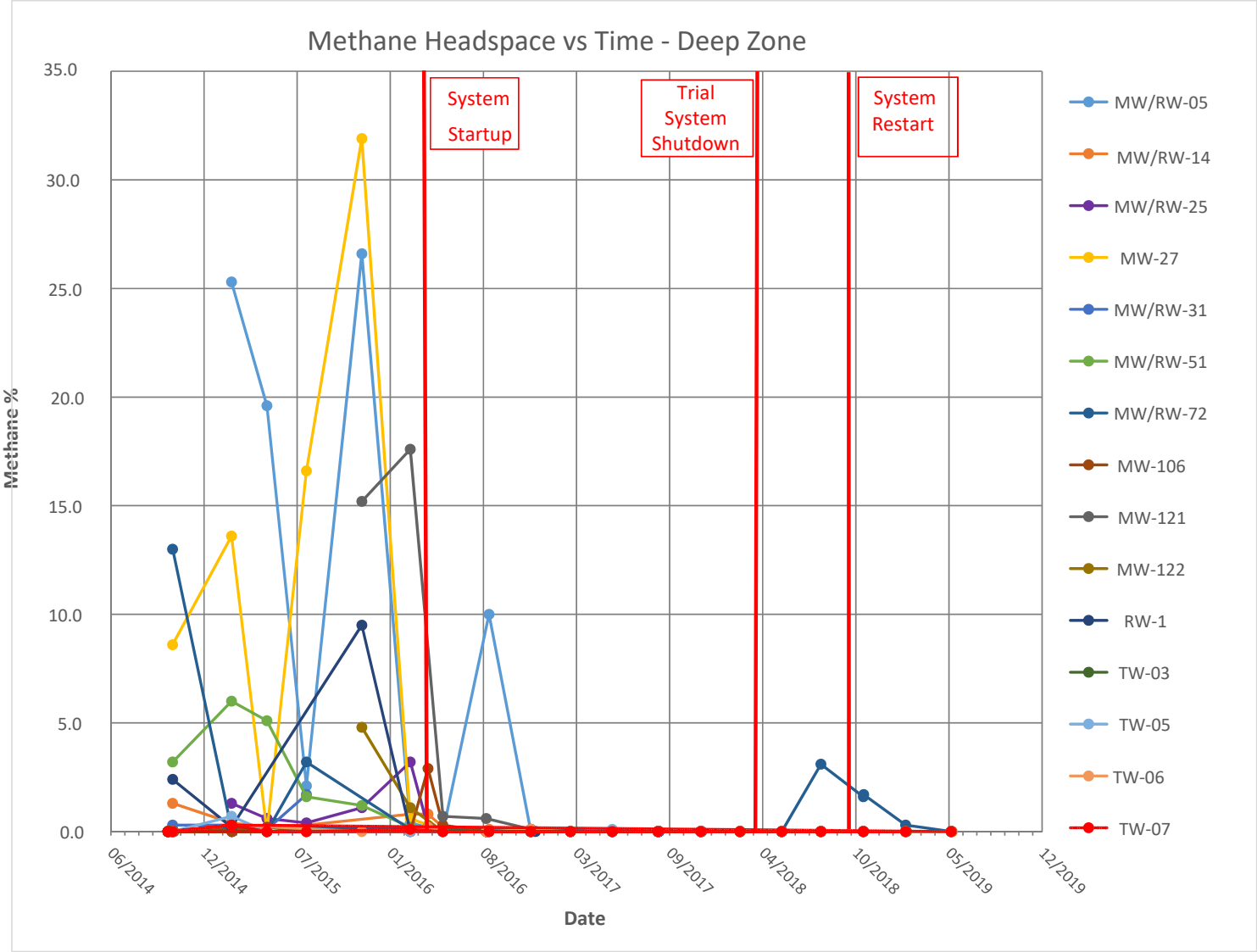

MONITORED NATURAL ATTENUATION TREND GRAPHS

Potomac River Generating Station
1400 North Royal Street
Alexandria, VA

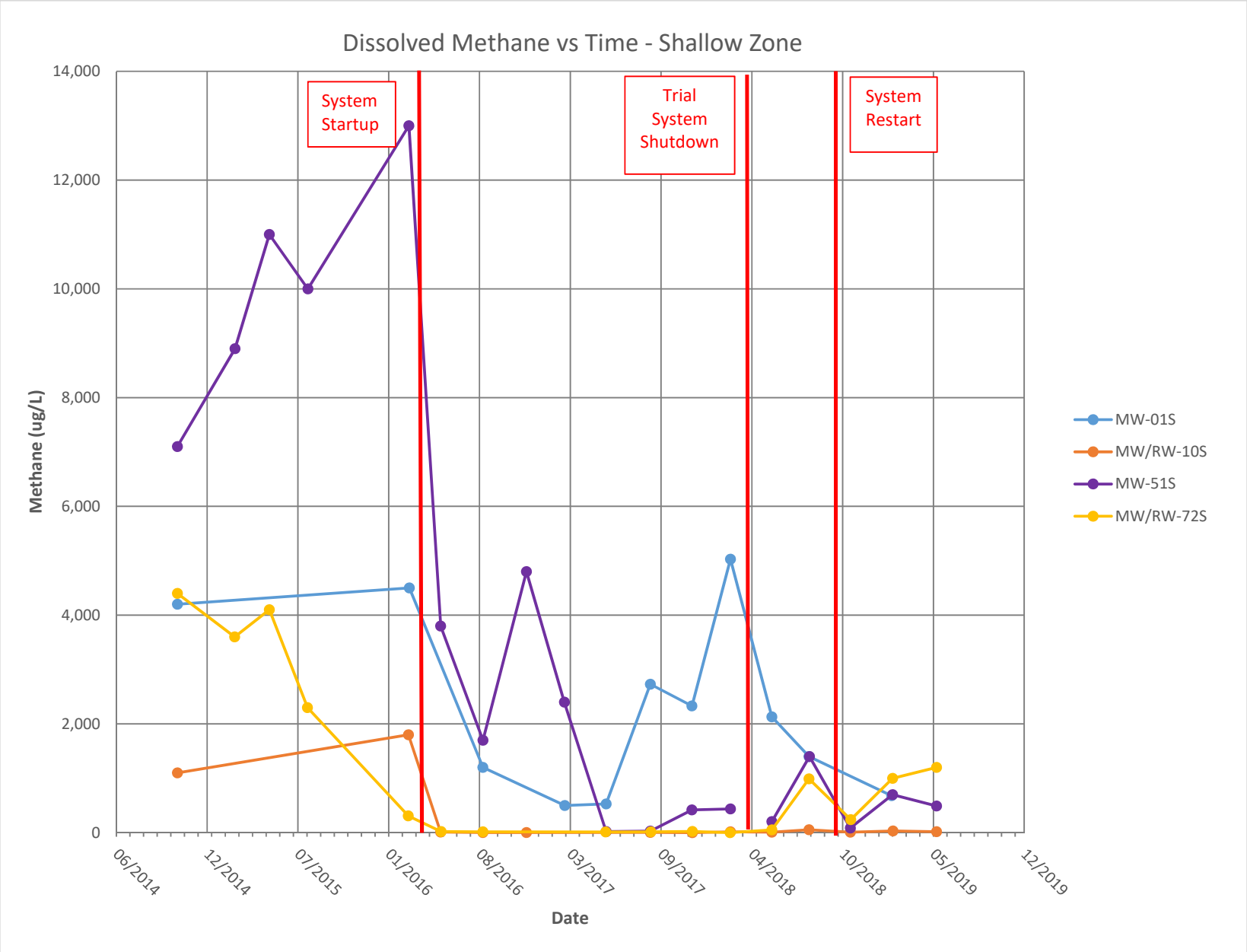

MONITORED NATURAL ATTENUATION TREND GRAPHS

Potomac River Generating Station
1400 North Royal Street
Alexandria, VA

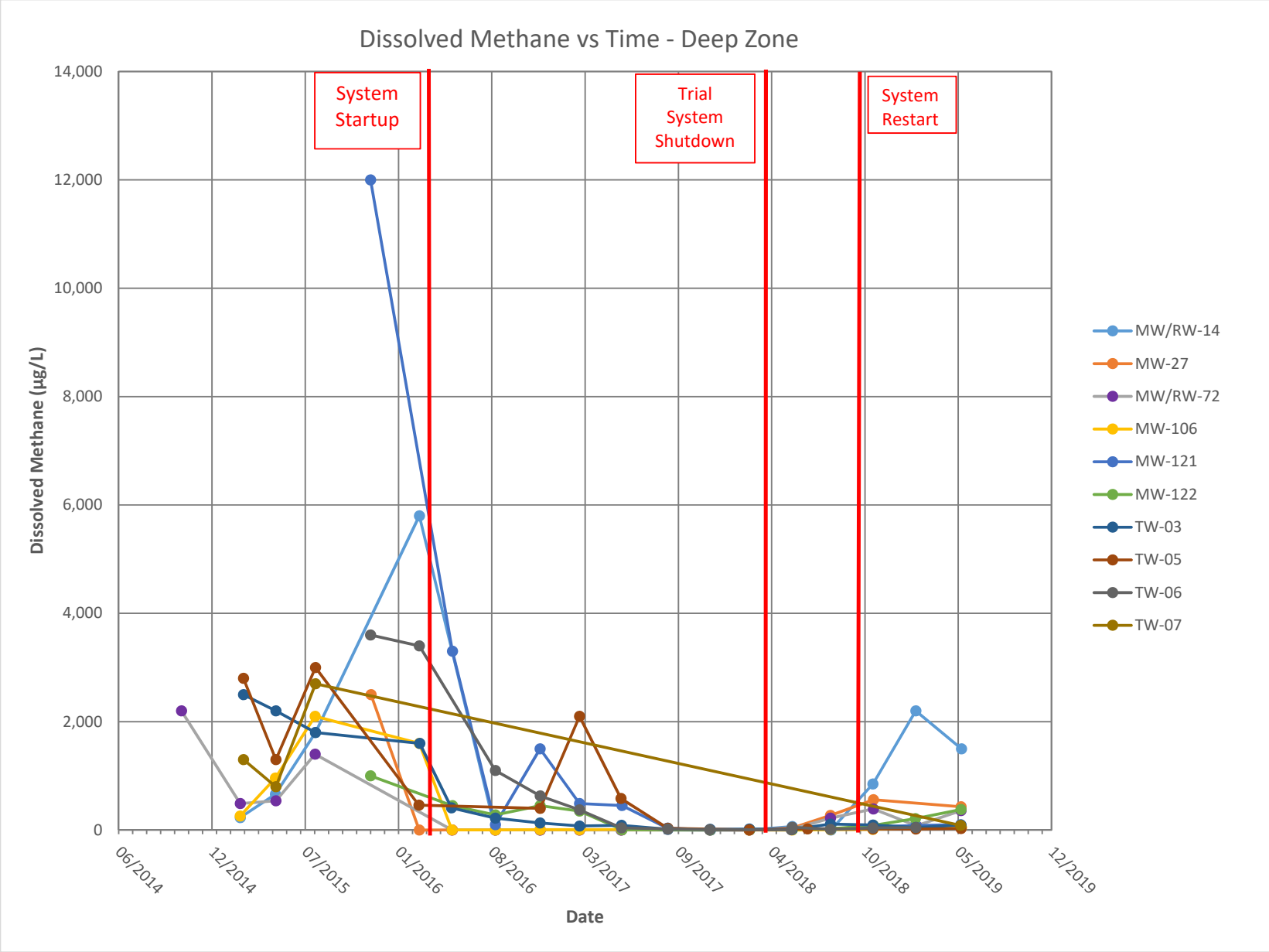

Attachment C – Laboratory Analytical Reports and Chains of Custody Documentation - May 20-23, 2019 Groundwater Monitoring Events

eurofins
Lancaster Laboratories Environmental

2425 New Holland Pike, Lancaster, PA 17601 • 717-656-2300 • Fax: 717-656-6766 • www.EurofinsUS.com/LancLabsEnv

ANALYSIS REPORT

Prepared by:

Eurofins Lancaster Laboratories Environmental
2425 New Holland Pike
Lancaster, PA 17601

Prepared for:

GES, Inc.
440 Creamery Way, Suite 500
Exton PA 19341

Report Date: June 17, 2019 13:57

Project: NRG PRGS

Account #: 08390
Group Number: 2044966
PO Number: 0402919-51-206
Release Number: ORG # 0404
State of Sample Origin: VA

Electronic Copy To	GES, Inc.-MD	Attn: Data Distribution
Electronic Copy To	GES, Inc.-MD	Attn: Anne Ashley Bell

Respectfully Submitted,

Lynn M. Frederiksen
Principal Specialist Group Leader

(717) 556-7255

To view our laboratory's current scopes of accreditation please go to https://www.eurofinsus.com/environment-testing/laboratories/eurofins-lancaster-laboratories-environmental/certifications-and-accreditations-eurofins-lancaster-laboratories-environmental/ . Historical copies may be requested through your project manager.

2425 New Holland Pike, Lancaster, PA 17601 • 717-656-2300 • Fax: 717-656-6766 • www.EurofinsUS.com/LancLabsEnv

SAMPLE INFORMATION

Client Sample Description	Sample Collection Date/Time	ELLE#
MW-08S Grab Groundwater	05/20/2019 10:24	1062456
MW-01S Grab Groundwater	05/20/2019 11:40	1062457
MW-121 Grab Groundwater	05/20/2019 12:28	1062458
RW-05S Grab Groundwater	05/20/2019 13:38	1062459
RW-05 Grab Groundwater	05/20/2019 14:18	1062460

The specific methodologies used in obtaining the enclosed analytical results are indicated on the Laboratory Sample Analysis Record.

eurofins | Lancaster Laboratories Environmental

2425 New Holland Pike, Lancaster, PA 17601 • 717-656-2300 • Fax: 717-656-6766 • www.EurofinsUS.com/LancLabsEnv

Analysis Report

Sample Description: **MW-08S Grab Groundwater NRG PRGS**

Project Name: **NRG PRGS**

Submittal Date/Time: 05/21/2019 18:25
Collection Date/Time: 05/20/2019 10:24

GES, Inc.
ELLE Sample #: RW 1062456
ELLE Group #: 2044966
Matrix: Groundwater

CAT No.	Analysis Name	CAS Number	As Received Result	As Received Method Detection Limit	Dilution Factor
GC Petroleum Hydrocarbons	**SW-846 8015B**		**ug/l**	**ug/l**	
12858	DRO C10-C28	n.a.	5,600	53	1

Laboratory Sample Analysis Record

CAT No.	Analysis Name	Method	Trial#	Batch#	Analysis Date and Time	Analyst	Dilution Factor
12858	DRO micro-ext 8015B	SW-846 8015B	1	191430013A	05/24/2019 17:45	Nicholas R Rossi	1
12059	Microextraction - DRO (waters)	SW-846 3511 Rev 1, July 2014	1	191430013A	05/23/2019 21:15	Elizabeth E Donovan	1

eurofins
Lancaster Laboratories Environmental
2425 New Holland Pike, Lancaster, PA 17601 • 717-656-2300 • Fax: 717-656-6766 • www.EurofinsUS.com/LancLabsEnv

Analysis Report

Sample Description: **MW-01S Grab Groundwater NRG PRGS**

Project Name: **NRG PRGS**

GES, Inc.
ELLE Sample #: RW 1062457
ELLE Group #: 2044966
Matrix: Groundwater

Submittal Date/Time: 05/21/2019 18:25
Collection Date/Time: 05/20/2019 11:40

CAT No.	Analysis Name		CAS Number	As Received Result	As Received Method Detection Limit	Dilution Factor
GC Miscellaneous		**RSKSOP-175 modified**		**ug/l**	**ug/l**	
07105	Methane		74-82-8	1,200	15	5
GC Petroleum Hydrocarbons		**SW-846 8015B**		**ug/l**	**ug/l**	
12858	DRO C10-C28		n.a.	3,100	53	1
Metals		**SW-846 6010B**		**mg/l**	**mg/l**	
07058	Manganese		7439-96-5	11.1	0.0011	1
Wet Chemistry		**EPA 300.0**		**mg/l**	**mg/l**	
00228	Sulfate		14808-79-8	199	30.0	100
		EPA 353.2		**mg/l**	**mg/l**	
00220	Nitrate Nitrogen		14797-55-8	N.D.	0.040	1
00219	Nitrite Nitrogen		14797-65-0	N.D.	0.015	1
		SM 3500-Fe B-2011		**mg/l**	**mg/l**	
14855	Ferrous Iron		n.a.	29.7	0.300	20
		SM 2320 B-2011		**mg/l as CaCO3**	**mg/l as CaCO3**	
12150	Total Alkalinity to pH 4.5		n.a.	274	1.7	1

Laboratory Sample Analysis Record

CAT No.	Analysis Name	Method	Trial#	Batch#	Analysis Date and Time	Analyst	Dilution Factor
07105	Methane	RSKSOP-175 modified	1	191420002A	05/22/2019 15:07	Johanna C Kennedy	5
12858	DRO micro-ext 8015B	SW-846 8015B	1	191430013A	05/24/2019 18:09	Nicholas R Rossi	1
12059	Microextraction - DRO (waters)	SW-846 3511 Rev 1, July 2014	1	191430013A	05/23/2019 21:15	Elizabeth E Donovan	1
07058	Manganese	SW-846 6010B	1	191421404402	05/22/2019 18:57	Elaine F Stoltzfus	1
14044	ICP-WW, 3005A (tot rec) - U345	SW-846 3005A	1	191421404402	05/22/2019 05:21	James L Mertz	1
00228	Sulfate	EPA 300.0	1	19164520206A	06/14/2019 03:00	Ashlynn M Cornelius	100
00220	Nitrate Nitrogen	EPA 353.2	1	19149106102B	05/29/2019 13:31	Joseph E McKenzie	1
00219	Nitrite Nitrogen	EPA 353.2	1	19141105103B	05/21/2019 22:52	Gregory Baldree	1
14855	Ferrous Iron	SM 3500-Fe B-2011	1	19149127101A	05/29/2019 12:39	Joseph E McKenzie	20
12150	Total Alkalinity to pH 4.5	SM 2320 B-2011	1	19142007202A	05/22/2019 19:17	Jeremy L Bolf	1

eurofins
Lancaster Laboratories Environmental
2425 New Holland Pike, Lancaster, PA 17601 • 717-656-2300 • Fax: 717-656-6766 • www.EurofinsUS.com/LancLabsEnv

Analysis Report

Sample Description: **MW-121 Grab Groundwater NRG PRGS**

Project Name: **NRG PRGS**

Submittal Date/Time: 05/21/2019 18:25
Collection Date/Time: 05/20/2019 12:28

GES, Inc.
ELLE Sample #: RW 1062458
ELLE Group #: 2044966
Matrix: Groundwater

CAT No.	Analysis Name		CAS Number	As Received Result	As Received Method Detection Limit	Dilution Factor
GC Miscellaneous		**RSKSOP-175 modified**		**ug/l**	**ug/l**	
07105	Methane		74-82-8	100	3.0	1
GC Petroleum Hydrocarbons		**SW-846 8015B**		**ug/l**	**ug/l**	
12858	DRO C10-C28		n.a.	13,000	53	1
Metals		**SW-846 6010B**		**mg/l**	**mg/l**	
07058	Manganese		7439-96-5	10.3	0.0011	1
Wet Chemistry		**EPA 300.0**		**mg/l**	**mg/l**	
00228	Sulfate		14808-79-8	278	15.0	50
		EPA 353.2		**mg/l**	**mg/l**	
00220	Nitrate Nitrogen		14797-55-8	N.D.	0.040	1
00219	Nitrite Nitrogen		14797-65-0	N.D.	0.015	1
		SM 3500-Fe B-2011		**mg/l**	**mg/l**	
14855	Ferrous Iron		n.a.	107	1.50	100
		SM 2320 B-2011		**mg/l as CaCO3**	**mg/l as CaCO3**	
12150	Total Alkalinity to pH 4.5		n.a.	276	1.7	1

Laboratory Sample Analysis Record

CAT No.	Analysis Name	Method	Trial#	Batch#	Analysis Date and Time	Analyst	Dilution Factor
07105	Methane	RSKSOP-175 modified	1	191420002A	05/22/2019 13:12	Johanna C Kennedy	1
12858	DRO micro-ext 8015B	SW-846 8015B	1	191430013A	05/24/2019 18:32	Nicholas R Rossi	1
12059	Microextraction - DRO (waters)	SW-846 3511 Rev 1, July 2014	1	191430013A	05/23/2019 21:15	Elizabeth E Donovan	1
07058	Manganese	SW-846 6010B	1	191421404402	05/22/2019 19:00	Elaine F Stoltzfus	1
14044	ICP-WW, 3005A (tot rec) - U345	SW-846 3005A	1	191421404402	05/22/2019 05:21	James L Mertz	1
00228	Sulfate	EPA 300.0	1	19164520206A	06/14/2019 03:17	Ashlynn M Cornelius	50
00220	Nitrate Nitrogen	EPA 353.2	1	19149106102B	05/29/2019 13:29	Joseph E McKenzie	1
00219	Nitrite Nitrogen	EPA 353.2	1	19141105103B	05/21/2019 22:55	Gregory Baldree	1
14855	Ferrous Iron	SM 3500-Fe B-2011	1	19149127101A	05/29/2019 13:35	Joseph E McKenzie	100
12150	Total Alkalinity to pH 4.5	SM 2320 B-2011	1	19142007202A	05/22/2019 18:52	Jeremy L Bolf	1

eurofins
Lancaster Laboratories Environmental
2425 New Holland Pike, Lancaster, PA 17601 • 717-656-2300 • Fax: 717-656-6766 • www.EurofinsUS.com/LancLabsEnv

Analysis Report

Sample Description: **RW-05S Grab Groundwater NRG PRGS**

Project Name: **NRG PRGS**

Submittal Date/Time: 05/21/2019 18:25
Collection Date/Time: 05/20/2019 13:38

GES, Inc.
ELLE Sample #: RW 1062459
ELLE Group #: 2044966
Matrix: Groundwater

CAT No.	Analysis Name		CAS Number	As Received Result	As Received Method Detection Limit	Dilution Factor
GC Petroleum Hydrocarbons		**SW-846 8015B**		**ug/l**	**ug/l**	
12858	DRO C10-C28		n.a.	7,000	53	1
Wet Chemistry		**EPA 300.0**		**mg/l**	**mg/l**	
00228	Sulfate		14808-79-8	50.5	3.0	10
		SM 2320 B-2011		**mg/l as CaCO3**	**mg/l as CaCO3**	
12150	Total Alkalinity to pH 4.5		n.a.	91.5	1.7	1

Laboratory Sample Analysis Record

CAT No.	Analysis Name	Method	Trial#	Batch#	Analysis Date and Time	Analyst	Dilution Factor
12858	DRO micro-ext 8015B	SW-846 8015B	1	191430013A	05/24/2019 18:55	Nicholas R Rossi	1
12059	Microextraction - DRO (waters)	SW-846 3511 Rev 1, July 2014	1	191430013A	05/23/2019 21:15	Elizabeth E Donovan	1
00228	Sulfate	EPA 300.0	1	19165520109A	06/14/2019 13:51	Ashlynn M Cornelius	10
12150	Total Alkalinity to pH 4.5	SM 2320 B-2011	1	19142007202A	05/22/2019 19:03	Jeremy L Bolf	1

eurofins
Lancaster Laboratories Environmental
2425 New Holland Pike, Lancaster, PA 17601 • 717-656-2300 • Fax: 717-656-6766 • www.EurofinsUS.com/LancLabsEnv

Analysis Report

Sample Description: **RW-05 Grab Groundwater NRG PRGS**

Project Name: **NRG PRGS**

Submittal Date/Time: 05/21/2019 18:25
Collection Date/Time: 05/20/2019 14:18

GES, Inc.
ELLE Sample #: RW 1062460
ELLE Group #: 2044966
Matrix: Groundwater

CAT No.	Analysis Name		CAS Number	As Received Result	As Received Method Detection Limit	Dilution Factor
GC Miscellaneous		**RSKSOP-175 modified**		**ug/l**	**ug/l**	
07105	Methane		74-82-8	7,900	150	50
GC Petroleum Hydrocarbons		**SW-846 8015B**		**ug/l**	**ug/l**	
12858	DRO C10-C28		n.a.	3,900	53	1
Metals		**SW-846 6010B**		**mg/l**	**mg/l**	
07058	Manganese		7439-96-5	3.00	0.0011	1
Wet Chemistry		**EPA 300.0**		**mg/l**	**mg/l**	
00228	Sulfate		14808-79-8	288	15.0	50
		EPA 353.2		**mg/l**	**mg/l**	
00220	Nitrate Nitrogen		14797-55-8	N.D.	0.040	1
00219	Nitrite Nitrogen		14797-65-0	N.D.	0.015	1
		SM 3500-Fe B-2011		**mg/l**	**mg/l**	
14855	Ferrous Iron		n.a.	30.1	0.300	20
		SM 2320 B-2011		**mg/l as CaCO3**	**mg/l as CaCO3**	
12150	Total Alkalinity to pH 4.5		n.a.	101	1.7	1

Laboratory Sample Analysis Record

CAT No.	Analysis Name	Method	Trial#	Batch#	Analysis Date and Time	Analyst	Dilution Factor
07105	Methane	RSKSOP-175 modified	1	191420002A	05/22/2019 16:20	Johanna C Kennedy	50
12858	DRO micro-ext 8015B	SW-846 8015B	1	191430013A	05/24/2019 19:18	Nicholas R Rossi	1
12059	Microextraction - DRO (waters)	SW-846 3511 Rev 1, July 2014	1	191430013A	05/23/2019 21:15	Elizabeth E Donovan	1
07058	Manganese	SW-846 6010B	1	191421404402	05/22/2019 18:51	Elaine F Stoltzfus	1
14044	ICP-WW, 3005A (tot rec) - U345	SW-846 3005A	1	191421404402	05/22/2019 05:21	James L Mertz	1
00228	Sulfate	EPA 300.0	1	19165520109A	06/14/2019 14:44	Ashlynn M Cornelius	50
00220	Nitrate Nitrogen	EPA 353.2	1	19149106102B	05/29/2019 13:25	Joseph E McKenzie	1
00219	Nitrite Nitrogen	EPA 353.2	1	19141105103B	05/21/2019 22:53	Gregory Baldree	1
14855	Ferrous Iron	SM 3500-Fe B-2011	1	19149127101A	05/29/2019 12:45	Joseph E McKenzie	20
12150	Total Alkalinity to pH 4.5	SM 2320 B-2011	1	19142007202A	05/22/2019 18:58	Jeremy L Bolf	1

2425 New Holland Pike, Lancaster, PA 17601 • 717-656-2300 • Fax: 717-656-6766 • www.EurofinsUS.com/LancLabsEnv

Quality Control Summary

Client Name: GES, Inc.
Reported: 06/17/2019 13:57

Group Number: 2044966

Matrix QC may not be reported if insufficient sample or site-specific QC samples were not submitted. In these situations, to demonstrate precision and accuracy at a batch level, a LCS/LCSD was performed, unless otherwise specified in the method.

All Inorganic Initial Calibration and Continuing Calibration Blanks met acceptable method criteria unless otherwise noted on the Analysis Report.

Method Blank

Analysis Name	Result	MDL
	ug/l	ug/l
Batch number: 191420002A	Sample number(s): 1062457-1062458,1062460	
Methane	N.D.	3.0
Batch number: 191430013A	Sample number(s): 1062456-1062460	
DRO C10-C28	N.D.	53
	mg/l	mg/l
Batch number: 191421404402	Sample number(s): 1062457-1062458,1062460	
Manganese	N.D.	0.0011
Batch number: 19141105103B	Sample number(s): 1062457-1062458,1062460	
Nitrite Nitrogen	N.D.	0.015
Batch number: 19149106102B	Sample number(s): 1062457-1062458,1062460	
Nitrate Nitrogen	N.D.	0.040
Batch number: 19149127101A	Sample number(s): 1062457-1062458,1062460	
Ferrous Iron	N.D.	0.0150
Batch number: 19164520206A	Sample number(s): 1062457-1062458	
Sulfate	N.D.	0.30
Batch number: 19165520109A	Sample number(s): 1062459-1062460	
Sulfate	N.D.	0.30
	mg/l as CaCO3	mg/l as CaCO3
Batch number: 19142007202A	Sample number(s): 1062457-1062460	
Total Alkalinity to pH 4.5	N.D.	1.7

LCS/LCSD

Analysis Name	LCS Spike Added	LCS Conc	LCSD Spike Added	LCSD Conc	LCS %REC	LCSD %REC	LCS/LCSD Limits	RPD	RPD Max
	ug/l	ug/l	ug/l	ug/l					
Batch number: 191420002A	Sample number(s): 1062457-1062458,1062460								
Methane	59.83	64.82	59.83	65.95	108	110	85-115	2	20
	ug/l	ug/l	ug/l	ug/l					
Batch number: 191430013A	Sample number(s): 1062456-1062460								

*- Outside of specification
(1) The result for one or both determinations was less than five times the LOQ.
(2) The unspiked result was more than four times the spike added.

2425 New Holland Pike, Lancaster, PA 17601 • 717-656-2300 • Fax: 717-656-6766 • www.EurofinsUS.com/LancLabsEnv

Quality Control Summary

Client Name: GES, Inc.
Reported: 06/17/2019 13:57

Group Number: 2044966

LCS/LCSD (continued)

Analysis Name	LCS Spike Added ug/l	LCS Conc ug/l	LCSD Spike Added ug/l	LCSD Conc ug/l	LCS %REC	LCSD %REC	LCS/LCSD Limits	RPD	RPD Max
DRO C10-C28	2934.71	1943.02			66		27-118		
	mg/l	**mg/l**	**mg/l**	**mg/l**					
Batch number: 191421404402	Sample number(s): 1062457-1062458,1062460								
Manganese	0.500	0.535			107		90-112		
	mg/l	**mg/l**	**mg/l**	**mg/l**					
Batch number: 19141105103B	Sample number(s): 1062457-1062458,1062460								
Nitrite Nitrogen	0.700	0.633			90		90-110		
Batch number: 19149106102B	Sample number(s): 1062457-1062458,1062460								
Nitrate Nitrogen	2.50	2.62			105		90-110		
Batch number: 19149127101A	Sample number(s): 1062457-1062458,1062460								
Ferrous Iron	1.00	1.05			105		90-110		
Batch number: 19164520206A	Sample number(s): 1062457-1062458								
Sulfate	7.50	8.20			109		90-110		
Batch number: 19165520109A	Sample number(s): 1062459-1062460								
Sulfate	7.50	7.80			104		90-110		
	mg/l as CaCO3	**mg/l as CaCO3**	**mg/l as CaCO3**	**mg/l as CaCO3**					
Batch number: 19142007202A	Sample number(s): 1062457-1062460								
Total Alkalinity to pH 4.5	188	180.76			96		82-106		

MS/MSD

Unspiked (UNSPK) = the sample used in conjunction with the matrix spike

Analysis Name	Unspiked Conc mg/l	MS Spike Added mg/l	MS Conc mg/l	MSD Spike Added mg/l	MSD Conc mg/l	MS %Rec	MSD %Rec	MS/MSD Limits	RPD	RPD Max
Batch number: 19165520109A	Sample number(s): 1062459-1062460 UNSPK: 1062459									
Sulfate	50.52	50	100.19			99		90-110		

Laboratory Duplicate

Background (BKG) = the sample used in conjunction with the duplicate

*- Outside of specification
(1) The result for one or both determinations was less than five times the LOQ.
(2) The unspiked result was more than four times the spike added.

2425 New Holland Pike, Lancaster, PA 17601 • 717-656-2300 • Fax: 717-656-6766 • www.EurofinsUS.com/LancLabsEnv

Quality Control Summary

Client Name: GES, Inc.
Reported: 06/17/2019 13:57

Group Number: 2044966

Laboratory Duplicate

Background (BKG) = the sample used in conjunction with the duplicate

Analysis Name	BKG Conc mg/l	DUP Conc mg/l	DUP RPD	DUP RPD Max
Batch number: 19165520109A	Sample number(s): 1062459-1062460 BKG: 1062459			
Sulfate	50.52	52.1	3	15

Surrogate Quality Control

Surrogate recoveries which are outside of the QC window are confirmed unless attributed to dilution or otherwise noted on the Analysis Report.

Analysis Name: Methane
Batch number: 191420002A

	Propene
1062457	89
1062458	53
1062460	104
Blank	102
LCS	101
LCSD	103
Limits:	46-135

Analysis Name: DRO micro-ext 8015B
Batch number: 191430013A

	Orthoterphenyl
1062456	97
1062457	94
1062458	85
1062459	128
1062460	105
Blank	92
LCS	62
Limits:	62-128

*- Outside of specification
(1) The result for one or both determinations was less than five times the LOQ.
(2) The unspiked result was more than four times the spike added.

Environmental Analysis Request/Chain of Custody

eurofins | Lancaster Laboratories Environmental

Acct. # 8390 Group # 2044966 Sample # 1662456-60

Client:	Groundwater & Env. Services, Inc.
Project Name/#:	NRG PRGS
Site ID #:	NRG PRGS
Project Manager:	Anne Ashley Bell
P.O. #:	0402919/51/206
Sampler:	Tim Bogwell
PWSID #:	
Phone #:	800-220-3606 x 3704
Quote #:	
State where sample(s) were collected:	1400 North Royal St, Alexandria, VA

For Lab Use Only
SF #:
SCR #:

Preservation Codes: H = HCl, T = Thiosulfate, N = HNO_3, B = NaOH, S = H_2SO_4, P = H_3PO_4, O = Other

Sample Identification	Collection Date	Collection Time	Grab	Composite	Sediment	Ground Water	Surface Water	Potable Water	NPDES Water	Soil	Other:	Total # of Containers	TPH-DRO C-10-28 (SW-846 8015B)	Alkalinity (SM 2320B)	Nitrate NO3-1 & Nitrite NO-2(EPA 353.2)	Manganese (6010)	Ferrous Iron Fe2+ (SM 3500-Fe B modified-1997)	Sulfate SO4 2- (EPA 300.0)	Methane (RSKSOP-175 modified)	Remarks
													H	-	-/S	N	H	-	H	
MW-08S	5/20/19	1024	X				X					2	X							
MW-01S		1140	X				X					10	X	X	X	X	X	X	X	
MW-121		1228	X				X					10	X	X	X	X	X	X	X	
RW-05S		1338	X				X					4	X	X				X		
RW-05		1418	X				X					10	X	X	X	X	X	X	X	

Turnaround Time Requested (TAT) (please check): Standard ☒ Rush ☐
(Rush TAT is subject to laboratory approval and surcharges.)

Date results are needed: Standard TAT

Rush results requested by (please check): E-Mail ☑ Phone ☐

E-mail Address: seprregion@gesonline.com & ges@equisonline.com

Phone:

Data Package Options (please check if required)

Type I (Validation/non-CLP) ☐ MA MCP ☐

Type III (Reduced non-CLP) ☐ CT RCP ☐

Type VI (Raw Data Only) ☐ TX TRRP-13 ☐

NYSDEC Category ☐ A or ☐ B

EDD Required? Yes ☑ No ☐ If yes, format: GES EQEDD

EQEDD Name: NRG PRGS.*Lab report #*.25800.EQEDD.zip

Relinquished by:	Date	Time	Received by:	Date	Time
[signature]	5/20/19	1620	Denise Woodring	5-20-19	1630
Denise Woodring	5-21-19	12:15	[signature]	5/21/19	12:15
[signature]	5/21/19	15:20			
			[signature]	5-21-19	1825

Relinquished by Commercial Carrier:

UPS _____ FedEx _____ Other _____

Temperature upon receipt 1.3 °C

eurofins | Lancaster Laboratories Environmental

Sample Administration Receipt Documentation Log

Doc Log ID: 249571

Group Number(s): 2004966

Client: GES

Delivery and Receipt Information

Delivery Method:	ELLE Courier	Arrival Timestamp:	05/21/2019 18:25
Number of Packages:	1	Number of Projects:	3
State/Province of Origin:	VA		

Arrival Condition Summary

Shipping Container Sealed:	Yes	Sample IDs on COC match Containers:	Yes
Custody Seal Present:	No	Sample Date/Times match COC:	Yes
Samples Chilled:	Yes	VOA Vial Headspace ≥ 6mm:	No
Paperwork Enclosed:	Yes	Total Trip Blank Qty:	0
Samples Intact:	Yes	Air Quality Samples Present:	No
Missing Samples:	No		
Extra Samples:	No		
Discrepancy in Container Qty on COC:	No		

Unpacked by Melvin Sanchez (8943) at 19:37 on 05/21/2019

Samples Chilled Details

Thermometer Types: DT = Digital (Temp. Bottle) IR = Infrared (Surface Temp) All Temperatures in °C.

Cooler #	Thermometer ID	Corrected Temp	Therm. Type	Ice Type	Ice Present?	Ice Container	Elevated Temp?
1	DT131	1.3	DT	Wet	Y	Bagged	N

2425 New Holland Pike
Lancaster, PA 17605-2425
T | 717-656-2300
F | 717-656-2681
www.LancasterLabs.com

Explanation of Symbols and Abbreviations

The following defines common symbols and abbreviations used in reporting technical data:

BMQL	Below Minimum Quantitation Level	**mL**	milliliter(s)
C	degrees Celsius	**MPN**	Most Probable Number
cfu	colony forming units	**N.D.**	non-detect
CP Units	cobalt-chloroplatinate units	**ng**	nanogram(s)
F	degrees Fahrenheit	**NTU**	nephelometric turbidity units
g	gram(s)	**pg/L**	picogram/liter
IU	International Units	**RL**	Reporting Limit
kg	kilogram(s)	**TNTC**	Too Numerous To Count
L	liter(s)	**µg**	microgram(s)
lb.	pound(s)	**µL**	microliter(s)
m3	cubic meter(s)	**umhos/cm**	micromhos/cm
meq	milliequivalents	**MCL**	Maximum Contamination Limit
mg	milligram(s)		

<	less than
>	greater than
ppm	parts per million - One ppm is equivalent to one milligram per kilogram (mg/kg) or one gram per million grams. For aqueous liquids, ppm is usually taken to be equivalent to milligrams per liter (mg/l), because one liter of water has a weight very close to a kilogram. For gases or vapors, one ppm is equivalent to one microliter per liter of gas.
ppb	parts per billion
Dry weight basis	Results printed under this heading have been adjusted for moisture content. This increases the analyte weight concentration to approximate the value present in a similar sample without moisture. All other results are reported on an as-received basis.

Analytical test results meet all requirements of the associated regulatory program (i.e., NELAC (TNI), DoD, and ISO 17025) unless otherwise noted under the individual analysis.

Measurement uncertainty values, as applicable, are available upon request.

Tests results relate only to the sample tested. Clients should be aware that a critical step in a chemical or microbiological analysis is the collection of the sample. Unless the sample analyzed is truly representative of the bulk of material involved, the test results will be meaningless. If you have questions regarding the proper techniques of collecting samples, please contact us. We cannot be held responsible for sample integrity, however, unless sampling has been performed by a member of our staff.

This report shall not be reproduced except in full, without the written approval of the laboratory.

Times are local to the area of activity. Parameters listed in the 40 CFR Part 136 Table II as “analyze immediately” are not performed within 15 minutes.

WARRANTY AND LIMITS OF LIABILITY - In accepting analytical work, we warrant the accuracy of test results for the sample as submitted. THE FOREGOING EXPRESS WARRANTY IS EXCLUSIVE AND IS GIVEN IN LIEU OF ALL OTHER WARRANTIES, EXPRESSED OR IMPLIED. WE DISCLAIM ANY OTHER WARRANTIES, EXPRESSED OR IMPLIED, INCLUDING A WARRANTY OF FITNESS FOR PARTICULAR PURPOSE AND WARRANTY OF MERCHANTABILITY. IN NO EVENT SHALL EUROFINS LANCASTER LABORATORIES ENVIRONMENTAL, LLC BE LIABLE FOR INDIRECT, SPECIAL, CONSEQUENTIAL, OR INCIDENTAL DAMAGES INCLUDING, BUT NOT LIMITED TO, DAMAGES FOR LOSS OF PROFIT OR GOODWILL REGARDLESS OF (A) THE NEGLIGENCE (EITHER SOLE OR CONCURRENT) OF EUROFINS LANCASTER LABORATORIES ENVIRONMENTAL AND (B) WHETHER EUROFINS LANCASTER LABORATORIES ENVIRONMENTAL HAS BEEN INFORMED OF THE POSSIBILITY OF SUCH DAMAGES. We accept no legal responsibility for the purposes for which the client uses the test results. No purchase order or other order for work shall be accepted by Eurofins Lancaster Laboratories Environmental which includes any conditions that vary from the Standard Terms and Conditions, and Eurofins Lancaster Laboratories Environmental hereby objects to any conflicting terms contained in any acceptance or order submitted by client.

eurofins | Lancaster Laboratories Environmental

Data Qualifiers

Qualifier	Definition
C	Result confirmed by reanalysis
D1	Indicates for dual column analyses that the result is reported from column 1
D2	Indicates for dual column analyses that the result is reported from column 2
E	Concentration exceeds the calibration range
K1	Initial Calibration Blank is above the QC limit and the sample result is ND
K2	Continuing Calibration Blank is above the QC limit and the sample result is ND
K3	Initial Calibration Verification is above the QC limit and the sample result is ND
K4	Continuing Calibration Verification is above the QC limit and the sample result is ND
J (or G, I, X)	Estimated value >= the Method Detection Limit (MDL or DL) and < the Limit of Quantitation (LOQ or RL)
P	Concentration difference between the primary and confirmation column >40%. The lower result is reported.
P^	Concentration difference between the primary and confirmation column > 40%. The higher result is reported.
U	Analyte was not detected at the value indicated
V	Concentration difference between the primary and confirmation column >100%. The reporting limit is raised due to this disparity and evident interference.
W	The dissolved oxygen uptake for the unseeded blank is greater than 0.20 mg/L.
Z	Laboratory Defined - see analysis report

Additional Organic and Inorganic CLP qualifiers may be used with Form 1 reports as defined by the CLP methods.
Qualifiers specific to Dioxin/Furans and PCB Congeners are detailed on the individual Analysis Report.

eurofins
Lancaster Laboratories Environmental

2425 New Holland Pike, Lancaster, PA 17601 • 717-656-2300 • Fax: 717-656-6766 • www.EurofinsUS.com/LancLabsEnv

REVISED

ANALYSIS REPORT

Prepared by:

Eurofins Lancaster Laboratories Environmental
2425 New Holland Pike
Lancaster, PA 17601

Prepared for:

GES, Inc.
440 Creamery Way, Suite 500
Exton PA 19341

Report Date: June 19, 2019 17:21

Project: NRG PRGS

Account #: 08390
Group Number: 2044967
PO Number: 0402919-51-206
Release Number: ORG # 0404
State of Sample Origin: VA

Electronic Copy To	GES, Inc.-MD	Attn: Data Distribution
Electronic Copy To	GES, Inc.-MD	Attn: Anne Ashley Bell

Respectfully Submitted,

Lynn M. Frederiksen
Principal Specialist Group Leader

(717) 556-7255

A previous version of this report was generated on 06/17/2019 14:01.

To view our laboratory's current scopes of accreditation please go to https://www.eurofinsus.com/environment-testing/laboratories/eurofins-lancaster-laboratories-environmental/certifications-and-accreditations-eurofins-lancaster-laboratories-environmental/ . Historical copies may be requested through your project manager.

eurofins
Lancaster Laboratories
Environmental

2425 New Holland Pike, Lancaster, PA 17601 • 717-656-2300 • Fax: 717-656-6766 • www.EurofinsUS.com/LancLabsEnv

REVISED

SAMPLE INFORMATION

Client Sample Description	Sample Collection Date/Time	ELLE#
MW-08S_Grab Grab Groundwater	05/20/2019 13:00	1062461
MW-01S_Grab Grab Groundwater	05/20/2019 13:10	1062462
MW-121_Grab Grab Groundwater	05/20/2019 14:00	1062463
RW-05S_Grab Grab Groundwater	05/20/2019 14:20	1062464
MW-25/RW-25_Grab Grab Groundwater	05/20/2019 14:40	1062465
TW-07 Grab Groundwater	05/20/2019 13:25	1062466

The specific methodologies used in obtaining the enclosed analytical results are indicated on the Laboratory Sample Analysis Record.

eurofins | Lancaster Laboratories Environmental

2425 New Holland Pike, Lancaster, PA 17601 • 717-656-2300 • Fax: 717-656-6766 • www.EurofinsUS.com/LancLabsEnv

Analysis Report

REVISED

Sample Description: **MW-08S_Grab Grab Groundwater NRG PRGS**

Project Name: **NRG PRGS**

Submittal Date/Time: 05/21/2019 18:25
Collection Date/Time: 05/20/2019 13:00

GES, Inc.
ELLE Sample #: RW 1062461
ELLE Group #: 2044967
Matrix: Groundwater

CAT No.	Analysis Name	CAS Number	As Received Result	As Received Method Detection Limit	Dilution Factor
GC Petroleum Hydrocarbons	**SW-846 8015B**		**ug/l**	**ug/l**	
12858	DRO C10-C28	n.a.	7,100	53	1

Laboratory Sample Analysis Record

CAT No.	Analysis Name	Method	Trial#	Batch#	Analysis Date and Time	Analyst	Dilution Factor
12858	DRO micro-ext 8015B	SW-846 8015B	1	191430013A	05/24/2019 19:42	Nicholas R Rossi	1
12059	Microextraction - DRO (waters)	SW-846 3511 Rev 1, July 2014	1	191430013A	05/23/2019 21:15	Elizabeth E Donovan	1

eurofins | Lancaster Laboratories Environmental

2425 New Holland Pike, Lancaster, PA 17601 • 717-656-2300 • Fax: 717-656-6766 • www.EurofinsUS.com/LancLabsEnv

Analysis Report

REVISED

Sample Description: **MW-01S_Grab Grab Groundwater NRG PRGS**

Project Name: **NRG PRGS**

GES, Inc.
ELLE Sample #: RW 1062462
ELLE Group #: 2044967
Matrix: Groundwater

Submittal Date/Time: 05/21/2019 18:25
Collection Date/Time: 05/20/2019 13:10

CAT No.	Analysis Name	CAS Number	As Received Result	As Received Method Detection Limit	Dilution Factor
GC Petroleum Hydrocarbons	**SW-846 8015B**		**ug/l**	**ug/l**	
12858	DRO C10-C28	n.a.	2,700	53	1

Laboratory Sample Analysis Record

CAT No.	Analysis Name	Method	Trial#	Batch#	Analysis Date and Time	Analyst	Dilution Factor
12858	DRO micro-ext 8015B	SW-846 8015B	1	191430013A	05/24/2019 20:05	Nicholas R Rossi	1
12059	Microextraction - DRO (waters)	SW-846 3511 Rev 1, July 2014	1	191430013A	05/23/2019 21:15	Elizabeth E Donovan	1

eurofins | Lancaster Laboratories Environmental

2425 New Holland Pike, Lancaster, PA 17601 • 717-656-2300 • Fax: 717-656-6766 • www.EurofinsUS.com/LancLabsEnv

Analysis Report

REVISED

Sample Description: **MW-121_Grab Grab Groundwater NRG PRGS**

Project Name: **NRG PRGS**

Submittal Date/Time: 05/21/2019 18:25
Collection Date/Time: 05/20/2019 14:00

GES, Inc.
ELLE Sample #: RW 1062463
ELLE Group #: 2044967
Matrix: Groundwater

CAT No.	Analysis Name	CAS Number	As Received Result	As Received Method Detection Limit	Dilution Factor
GC Petroleum Hydrocarbons	**SW-846 8015B**		**ug/l**	**ug/l**	
12858	DRO C10-C28	n.a.	23,000	53	1

Laboratory Sample Analysis Record

CAT No.	Analysis Name	Method	Trial#	Batch#	Analysis Date and Time	Analyst	Dilution Factor
12858	DRO micro-ext 8015B	SW-846 8015B	1	191430013A	05/24/2019 21:15	Nicholas R Rossi	1
12059	Microextraction - DRO (waters)	SW-846 3511 Rev 1, July 2014	1	191430013A	05/23/2019 21:15	Elizabeth E Donovan	1

eurofins | Lancaster Laboratories Environmental

2425 New Holland Pike, Lancaster, PA 17601 • 717-656-2300 • Fax: 717-656-6766 • www.EurofinsUS.com/LancLabsEnv

Analysis Report

REVISED

Sample Description: **RW-05S_Grab Grab Groundwater NRG PRGS**

Project Name: **NRG PRGS**

Submittal Date/Time: 05/21/2019 18:25
Collection Date/Time: 05/20/2019 14:20

GES, Inc.
ELLE Sample #: RW 1062464
ELLE Group #: 2044967
Matrix: Groundwater

CAT No.	Analysis Name	CAS Number	As Received Result	As Received Method Detection Limit	Dilution Factor
GC Petroleum Hydrocarbons	**SW-846 8015B**		**ug/l**	**ug/l**	
12858	DRO C10-C28	n.a.	15,000	53	1

Laboratory Sample Analysis Record

CAT No.	Analysis Name	Method	Trial#	Batch#	Analysis Date and Time	Analyst	Dilution Factor
12858	DRO micro-ext 8015B	SW-846 8015B	1	191430013A	05/24/2019 21:38	Nicholas R Rossi	1
12059	Microextraction - DRO (waters)	SW-846 3511 Rev 1, July 2014	1	191430013A	05/23/2019 21:15	Elizabeth E Donovan	1

eurofins
Lancaster Laboratories Environmental
2425 New Holland Pike, Lancaster, PA 17601 • 717-656-2300 • Fax: 717-656-6766 • www.EurofinsUS.com/LancLabsEnv

Analysis Report

REVISED

Sample Description: **MW-25/RW-25_Grab Grab Groundwater NRG PRGS**

Project Name: **NRG PRGS**

Submittal Date/Time: 05/21/2019 18:25
Collection Date/Time: 05/20/2019 14:40

GES, Inc.
ELLE Sample #: RW 1062465
ELLE Group #: 2044967
Matrix: Groundwater

CAT No.	Analysis Name	CAS Number	As Received Result	As Received Method Detection Limit	Dilution Factor
GC Petroleum Hydrocarbons	**SW-846 8015B**		**ug/l**	**ug/l**	
12858	DRO C10-C28	n.a.	210,000	530	10

Laboratory Sample Analysis Record

CAT No.	Analysis Name	Method	Trial#	Batch#	Analysis Date and Time	Analyst	Dilution Factor
12858	DRO micro-ext 8015B	SW-846 8015B	1	191430014A	05/30/2019 05:18	Milfre Jimenez	10
12059	Microextraction - DRO (waters)	SW-846 3511 Rev 1, July 2014	1	191430014A	05/23/2019 21:15	Elizabeth E Donovan	1

eurofins
Lancaster Laboratories Environmental
2425 New Holland Pike, Lancaster, PA 17601 • 717-656-2300 • Fax: 717-656-6766 • www.EurofinsUS.com/LancLabsEnv

Analysis Report

REVISED

Sample Description: **TW-07 Grab Groundwater NRG PRGS**

Project Name: **NRG PRGS**

Submittal Date/Time: 05/21/2019 18:25
Collection Date/Time: 05/20/2019 13:25

GES, Inc.
ELLE Sample #: RW 1062466
ELLE Group #: 2044967
Matrix: Groundwater

CAT No.	Analysis Name		CAS Number	As Received Result	As Received Method Detection Limit	Dilution Factor
GC Miscellaneous		**RSKSOP-175 modified**		**ug/l**	**ug/l**	
07105	Methane		74-82-8	85	3.0	1
Metals		**SW-846 6010B**		**mg/l**	**mg/l**	
07058	Manganese		7439-96-5	4.09	0.0011	1
Wet Chemistry		**EPA 300.0**		**mg/l**	**mg/l**	
00228	Sulfate		14808-79-8	335	15.0	50
		EPA 353.2		**mg/l**	**mg/l**	
00220	Nitrate Nitrogen		14797-55-8	0.31	0.040	1
00219	Nitrite Nitrogen		14797-65-0	N.D.	0.015	1
		SM 3500-Fe B-2011		**mg/l**	**mg/l**	
14855	Ferrous Iron		n.a.	25.9	0.300	20
		SM 2320 B-2011		**mg/l as CaCO3**	**mg/l as CaCO3**	
12150	Total Alkalinity to pH 4.5		n.a.	17.2	1.7	1

Laboratory Sample Analysis Record

CAT No.	Analysis Name	Method	Trial#	Batch#	Analysis Date and Time	Analyst	Dilution Factor
07105	Methane	RSKSOP-175 modified	1	191420002A	05/22/2019 13:53	Johanna C Kennedy	1
07058	Manganese	SW-846 6010B	1	191421404402	05/22/2019 18:54	Elaine F Stoltzfus	1
14044	ICP-WW, 3005A (tot rec) - U345	SW-846 3005A	1	191421404402	05/22/2019 05:21	James L Mertz	1
00228	Sulfate	EPA 300.0	1	19165520109A	06/14/2019 15:02	Ashlynn M Cornelius	50
00220	Nitrate Nitrogen	EPA 353.2	1	19149106102B	05/29/2019 13:27	Joseph E McKenzie	1
00219	Nitrite Nitrogen	EPA 353.2	1	19141105103B	05/21/2019 22:49	Gregory Baldree	1
14855	Ferrous Iron	SM 3500-Fe B-2011	1	19149127101A	05/29/2019 12:36	Joseph E McKenzie	20
12150	Total Alkalinity to pH 4.5	SM 2320 B-2011	1	19142007202A	05/22/2019 19:29	Jeremy L Bolf	1

REVISED

Quality Control Summary

Client Name: GES, Inc.
Reported: 06/19/2019 17:21

Group Number: 2044967

Matrix QC may not be reported if insufficient sample or site-specific QC samples were not submitted. In these situations, to demonstrate precision and accuracy at a batch level, a LCS/LCSD was performed, unless otherwise specified in the method.

All Inorganic Initial Calibration and Continuing Calibration Blanks met acceptable method criteria unless otherwise noted on the Analysis Report.

Method Blank

Analysis Name	Result	MDL
	ug/l	ug/l
Batch number: 191420002A	Sample number(s): 1062466	
Methane	N.D.	3.0
Batch number: 191430013A	Sample number(s): 1062461-1062464	
DRO C10-C28	N.D.	53
Batch number: 191430014A	Sample number(s): 1062465	
DRO C10-C28	N.D.	53
	mg/l	mg/l
Batch number: 191421404402	Sample number(s): 1062466	
Manganese	N.D.	0.0011
Batch number: 19141105103B	Sample number(s): 1062466	
Nitrite Nitrogen	N.D.	0.015
Batch number: 19149106102B	Sample number(s): 1062466	
Nitrate Nitrogen	N.D.	0.040
Batch number: 19149127101A	Sample number(s): 1062466	
Ferrous Iron	N.D.	0.0150
Batch number: 19165520109A	Sample number(s): 1062466	
Sulfate	N.D.	0.30
	mg/l as CaCO3	mg/l as CaCO3
Batch number: 19142007202A	Sample number(s): 1062466	
Total Alkalinity to pH 4.5	N.D.	1.7

LCS/LCSD

Analysis Name	LCS Spike Added	LCS Conc	LCSD Spike Added	LCSD Conc	LCS %REC	LCSD %REC	LCS/LCSD Limits	RPD	RPD Max
	ug/l	ug/l	ug/l	ug/l					
Batch number: 191420002A	Sample number(s): 1062466								
Methane	59.83	64.82	59.83	65.95	108	110	85-115	2	20
	ug/l	ug/l	ug/l	ug/l					
Batch number: 191430013A	Sample number(s): 1062461-1062464								

*- Outside of specification
(1) The result for one or both determinations was less than five times the LOQ.
(2) The unspiked result was more than four times the spike added.

REVISED

Quality Control Summary

Client Name: GES, Inc.
Reported: 06/19/2019 17:21

Group Number: 2044967

LCS/LCSD (continued)

Analysis Name	LCS Spike Added ug/l	LCS Conc ug/l	LCSD Spike Added ug/l	LCSD Conc ug/l	LCS %REC	LCSD %REC	LCS/LCSD Limits	RPD	RPD Max
DRO C10-C28	2934.71	1943.02			66		27-118		
Batch number: 191430014A	Sample number(s): 1062465								
DRO C10-C28	2809.59	1735.46			62		27-118		
	mg/l	**mg/l**	**mg/l**	**mg/l**					
Batch number: 191421404402	Sample number(s): 1062466								
Manganese	0.500	0.535			107		90-112		
	mg/l	**mg/l**	**mg/l**	**mg/l**					
Batch number: 19141105103B	Sample number(s): 1062466								
Nitrite Nitrogen	0.700	0.633			90		90-110		
Batch number: 19149106102B	Sample number(s): 1062466								
Nitrate Nitrogen	2.50	2.62			105		90-110		
Batch number: 19149127101A	Sample number(s): 1062466								
Ferrous Iron	1.00	1.05			105		90-110		
Batch number: 19165520109A	Sample number(s): 1062466								
Sulfate	7.50	7.80			104		90-110		
	mg/l as CaCO3	**mg/l as CaCO3**	**mg/l as CaCO3**	**mg/l as CaCO3**					
Batch number: 19142007202A	Sample number(s): 1062466								
Total Alkalinity to pH 4.5	188	180.76			96		82-106		

MS/MSD

Unspiked (UNSPK) = the sample used in conjunction with the matrix spike

Analysis Name	Unspiked Conc mg/l	MS Spike Added mg/l	MS Conc mg/l	MSD Spike Added mg/l	MSD Conc mg/l	MS %Rec	MSD %Rec	MS/MSD Limits	RPD	RPD Max
Batch number: 19141105103B	Sample number(s): 1062466 UNSPK: 1062466									
Nitrite Nitrogen	N.D.	0.200	0.143			72*		90-110		
Batch number: 19149127101A	Sample number(s): 1062466 UNSPK: 1062466									
Ferrous Iron	25.92	1.00	26.83	1.00	26.68	91 (2)	75 (2)	90-110	1	10

*- Outside of specification
(1) The result for one or both determinations was less than five times the LOQ.
(2) The unspiked result was more than four times the spike added.

REVISED

Quality Control Summary

Client Name: GES, Inc.
Reported: 06/19/2019 17:21

Group Number: 2044967

Laboratory Duplicate

Background (BKG) = the sample used in conjunction with the duplicate

Analysis Name	BKG Conc mg/l	DUP Conc mg/l	DUP RPD	DUP RPD Max
Batch number: 19141105103B	Sample number(s): 1062466 BKG: 1062466			
Nitrite Nitrogen	N.D.	N.D.	0 (1)	20
Batch number: 19149127101A	Sample number(s): 1062466 BKG: 1062466			
Ferrous Iron	25.92	25.75	1	10

Surrogate Quality Control

Surrogate recoveries which are outside of the QC window are confirmed unless attributed to dilution or otherwise noted on the Analysis Report.

Analysis Name: Methane
Batch number: 191420002A

	Propene
1062466	60
Blank	102
LCS	101
LCSD	103
Limits:	46-135

Analysis Name: DRO micro-ext 8015B
Batch number: 191430013A

	Orthoterphenyl
1062461	93
1062462	96
1062463	97
1062464	104
Blank	92
LCS	62
Limits:	62-128

Analysis Name: DRO micro-ext 8015B
Batch number: 191430014A

	Orthoterphenyl
1062465	229*
Blank	96
LCS	91
Limits:	62-128

*- Outside of specification
(1) The result for one or both determinations was less than five times the LOQ.
(2) The unspiked result was more than four times the spike added.

2425 New Holland Pike, Lancaster, PA 17601 • 717-656-2300 • Fax: 717-656-6766 • www.EurofinsUS.com/LancLabsEnv

REVISED

Quality Control Summary

Client Name: GES, Inc.
Reported: 06/19/2019 17:21

Group Number: 2044967

*- Outside of specification
(1) The result for one or both determinations was less than five times the LOQ.
(2) The unspiked result was more than four times the spike added.

Environmental Analysis Request/Chain of Custody

eurofins | Lancaster Laboratories Environmental

Acct. # 8390 Group # 2044967 Sample # 1162461-66

Client: Groundwater & Env. Services, Inc.	
Project Name/#: NRG PRGS	Site ID #: NRG PRGS
Project Manager: Anne Ashley Bell	P.O. #: 0402919/51/206
Sampler: Jeff Plummer	PWSID #:
Phone #: 800-220-3606 x 3704	Quote #:
State where sample(s) were collected: 1400 North Royal St, Alexandria, VA	

For Lab Use Only
SF #:
SCR #:

Preservation Codes: H = HCl; N = HNO_3; S = H_2SO_4; O = Other; T = Thiosulfate; B = NaOH; P = H_3PO_4

Sample Identification	Collection Date	Collection Time	Grab	Composite	Sediment	Soil	Ground	Potable	Surface	NPDES	Water	Other:	Total # of Containers	TPH-DRO C-10-28 (SW-846 8015B) (H)	Alkalinity (SM 2320B) (-)	Nitrate NO3 -1 & Nitrite NO-2(EPA 353.2) (-/S)	Manganese (6010) (N)	Ferrous Iron Fe2+ (SM 3500-Fe B modified-1997) (H)	Sulfate SO4 2- (EPA 300.0) (-)	Methane (RSKSOP-175 modified) (H)	Remarks
MW-08S Grab	5-20-19	1300	X					X					2	X							
MW-01S Grab	↓	1310	↓					↓					↓	↓							
MW-121 Grab	↓	1400	↓					↓					↓	↓							
RW-05S Grab	↓	1420	↓					↓					↓	↓							
MW-25/RW-25 Grab	5-20-19	1440	X					X					2	X							
TW-07	5-20-19	1325	X					X					8		X	X	X	X	X	X	

Turnaround Time Requested (TAT) (please check): Standard ☒ Rush ☐
(Rush TAT is subject to laboratory approval and surcharges.)

Date results are needed:

Rush results requested by (please check): E-Mail ☑ Phone ☐

E-mail Address: seprregion@gesonline.com & ges@equisonline.com

Phone:

Data Package Options (please check if required)

Type I (Validation/non-CLP) ☐ MA MCP ☐
Type III (Reduced non-CLP) ☐ CT RCP ☐
Type VI (Raw Data Only) ☐ TX TRRP-13 ☐
NYSDEC Category ☐ A or ☐ B

EDD Required? Yes ☑ No ☐ If yes, format: GES EQEDD
EQEDD Name: NRG PRGS.*Lab report #*.25800.EQEDD.zip

Relinquished by:	Date	Time	Received by:	Date	Time
Jeff Plummer	5-21-19	0800	Denise Woodin	5-21-19	0800
Denise Woodin	5-21-19	10:55	[illegible]	5/21/19	10:55
[illegible]	5/21/19	18:10			

Relinquished by Commercial Carrier:
UPS _____ FedEx _____ Other _____

Temperature upon receipt 1.3 °C

eurofins | Lancaster Laboratories Environmental

Sample Administration Receipt Documentation Log

Doc Log ID: 249571

Group Number(s): 244967

Client: GES

Delivery and Receipt Information

Delivery Method:	ELLE Courier	Arrival Timestamp:	05/21/2019 18:25
Number of Packages:	1	Number of Projects:	3
State/Province of Origin:	VA		

Arrival Condition Summary

Shipping Container Sealed:	Yes	Sample IDs on COC match Containers:	Yes
Custody Seal Present:	No	Sample Date/Times match COC:	Yes
Samples Chilled:	Yes	VOA Vial Headspace ≥ 6mm:	No
Paperwork Enclosed:	Yes	Total Trip Blank Qty:	0
Samples Intact:	Yes	Air Quality Samples Present:	No
Missing Samples:	No		
Extra Samples:	No		
Discrepancy in Container Qty on COC:	No		

Unpacked by Melvin Sanchez (8943) at 19:37 on 05/21/2019

Samples Chilled Details

Thermometer Types: DT = Digital (Temp. Bottle) IR = Infrared (Surface Temp) All Temperatures in °C.

Cooler #	Thermometer ID	Corrected Temp	Therm. Type	Ice Type	Ice Present?	Ice Container	Elevated Temp?
1	DT131	1.3	DT	Wet	Y	Bagged	N

2425 New Holland Pike
Lancaster, PA 17605-2425
T | 717-656-2300
F | 717-656-2681
www.LancasterLabs.com

Explanation of Symbols and Abbreviations

The following defines common symbols and abbreviations used in reporting technical data:

BMQL	Below Minimum Quantitation Level	**mL**	milliliter(s)
C	degrees Celsius	**MPN**	Most Probable Number
cfu	colony forming units	**N.D.**	non-detect
CP Units	cobalt-chloroplatinate units	**ng**	nanogram(s)
F	degrees Fahrenheit	**NTU**	nephelometric turbidity units
g	gram(s)	**pg/L**	picogram/liter
IU	International Units	**RL**	Reporting Limit
kg	kilogram(s)	**TNTC**	Too Numerous To Count
L	liter(s)	**µg**	microgram(s)
lb.	pound(s)	**µL**	microliter(s)
m3	cubic meter(s)	**umhos/cm**	micromhos/cm
meq	milliequivalents	**MCL**	Maximum Contamination Limit
mg	milligram(s)		

<	less than
>	greater than
ppm	parts per million - One ppm is equivalent to one milligram per kilogram (mg/kg) or one gram per million grams. For aqueous liquids, ppm is usually taken to be equivalent to milligrams per liter (mg/l), because one liter of water has a weight very close to a kilogram. For gases or vapors, one ppm is equivalent to one microliter per liter of gas.
ppb	parts per billion
Dry weight basis	Results printed under this heading have been adjusted for moisture content. This increases the analyte weight concentration to approximate the value present in a similar sample without moisture. All other results are reported on an as-received basis.

Analytical test results meet all requirements of the associated regulatory program (i.e., NELAC (TNI), DoD, and ISO 17025) unless otherwise noted under the individual analysis.

Measurement uncertainty values, as applicable, are available upon request.

Tests results relate only to the sample tested. Clients should be aware that a critical step in a chemical or microbiological analysis is the collection of the sample. Unless the sample analyzed is truly representative of the bulk of material involved, the test results will be meaningless. If you have questions regarding the proper techniques of collecting samples, please contact us. We cannot be held responsible for sample integrity, however, unless sampling has been performed by a member of our staff.

This report shall not be reproduced except in full, without the written approval of the laboratory.

Times are local to the area of activity. Parameters listed in the 40 CFR Part 136 Table II as “analyze immediately” are not performed within 15 minutes.

WARRANTY AND LIMITS OF LIABILITY - In accepting analytical work, we warrant the accuracy of test results for the sample as submitted. THE FOREGOING EXPRESS WARRANTY IS EXCLUSIVE AND IS GIVEN IN LIEU OF ALL OTHER WARRANTIES, EXPRESSED OR IMPLIED. WE DISCLAIM ANY OTHER WARRANTIES, EXPRESSED OR IMPLIED, INCLUDING A WARRANTY OF FITNESS FOR PARTICULAR PURPOSE AND WARRANTY OF MERCHANTABILITY. IN NO EVENT SHALL EUROFINS LANCASTER LABORATORIES ENVIRONMENTAL, LLC BE LIABLE FOR INDIRECT, SPECIAL, CONSEQUENTIAL, OR INCIDENTAL DAMAGES INCLUDING, BUT NOT LIMITED TO, DAMAGES FOR LOSS OF PROFIT OR GOODWILL REGARDLESS OF (A) THE NEGLIGENCE (EITHER SOLE OR CONCURRENT) OF EUROFINS LANCASTER LABORATORIES ENVIRONMENTAL AND (B) WHETHER EUROFINS LANCASTER LABORATORIES ENVIRONMENTAL HAS BEEN INFORMED OF THE POSSIBILITY OF SUCH DAMAGES. We accept no legal responsibility for the purposes for which the client uses the test results. No purchase order or other order for work shall be accepted by Eurofins Lancaster Laboratories Environmental which includes any conditions that vary from the Standard Terms and Conditions, and Eurofins Lancaster Laboratories Environmental hereby objects to any conflicting terms contained in any acceptance or order submitted by client.

eurofins | Lancaster Laboratories Environmental

Data Qualifiers

Qualifier	Definition
C	Result confirmed by reanalysis
D1	Indicates for dual column analyses that the result is reported from column 1
D2	Indicates for dual column analyses that the result is reported from column 2
E	Concentration exceeds the calibration range
K1	Initial Calibration Blank is above the QC limit and the sample result is ND
K2	Continuing Calibration Blank is above the QC limit and the sample result is ND
K3	Initial Calibration Verification is above the QC limit and the sample result is ND
K4	Continuing Calibration Verification is above the QC limit and the sample result is ND
J (or G, I, X)	Estimated value >= the Method Detection Limit (MDL or DL) and < the Limit of Quantitation (LOQ or RL)
P	Concentration difference between the primary and confirmation column >40%. The lower result is reported.
P^	Concentration difference between the primary and confirmation column > 40%. The higher result is reported.
U	Analyte was not detected at the value indicated
V	Concentration difference between the primary and confirmation column >100%. The reporting limit is raised due to this disparity and evident interference.
W	The dissolved oxygen uptake for the unseeded blank is greater than 0.20 mg/L.
Z	Laboratory Defined - see analysis report

Additional Organic and Inorganic CLP qualifiers may be used with Form 1 reports as defined by the CLP methods.
Qualifiers specific to Dioxin/Furans and PCB Congeners are detailed on the individual Analysis Report.

eurofins
Lancaster Laboratories Environmental

2425 New Holland Pike, Lancaster, PA 17601 • 717-656-2300 • Fax: 717-656-6766 • www.EurofinsUS.com/LancLabsEnv

ANALYSIS REPORT

Prepared by:

Eurofins Lancaster Laboratories Environmental
2425 New Holland Pike
Lancaster, PA 17601

Prepared for:

GES, Inc.
440 Creamery Way, Suite 500
Exton PA 19341

Report Date: June 17, 2019 14:02

Project: NRG PRGS

Account #: 08390
Group Number: 2044969
PO Number: 0402919-51-206
Release Number: ORG # 0404
State of Sample Origin: VA

Electronic Copy To	GES, Inc.-MD	Attn: Data Distribution
Electronic Copy To	GES, Inc.-MD	Attn: Anne Ashley Bell

Respectfully Submitted,

Lynn M. Frederiksen
Principal Specialist Group Leader

(717) 556-7255

To view our laboratory's current scopes of accreditation please go to https://www.eurofinsus.com/environment-testing/laboratories/eurofins-lancaster-laboratories-environmental/certifications-and-accreditations-eurofins-lancaster-laboratories-environmental/ . Historical copies may be requested through your project manager.

eurofins
Lancaster Laboratories
Environmental

2425 New Holland Pike, Lancaster, PA 17601 • 717-656-2300 • Fax: 717-656-6766 • www.EurofinsUS.com/LancLabsEnv

SAMPLE INFORMATION

Client Sample Description	Sample Collection Date/Time	ELLE#
MW/RW-25 Grab Groundwater	05/20/2019 13:29	1062469
RW-25S Grab Groundwater	05/20/2019 14:30	1062470

The specific methodologies used in obtaining the enclosed analytical results are indicated on the Laboratory Sample Analysis Record.

eurofins
Lancaster Laboratories Environmental
2425 New Holland Pike, Lancaster, PA 17601 • 717-656-2300 • Fax: 717-656-6766 • www.EurofinsUS.com/LancLabsEnv

Analysis Report

Sample Description: **MW/RW-25 Grab Groundwater NRG PRGS**

Project Name: **NRG PRGS**

GES, Inc.
ELLE Sample #: RW 1062469
ELLE Group #: 2044969
Matrix: Groundwater

Submittal Date/Time: 05/21/2019 18:25
Collection Date/Time: 05/20/2019 13:29

CAT No.	Analysis Name		CAS Number	As Received Result	As Received Method Detection Limit	Dilution Factor
GC Miscellaneous		**RSKSOP-175 modified**		**ug/l**	**ug/l**	
07105	Methane		74-82-8	220	3.0	1
GC Petroleum Hydrocarbons		**SW-846 8015B**		**ug/l**	**ug/l**	
12858	DRO C10-C28		n.a.	3,500	53	1
Metals		**SW-846 6010B**		**mg/l**	**mg/l**	
07058	Manganese		7439-96-5	3.34	0.0011	1
Wet Chemistry		**EPA 300.0**		**mg/l**	**mg/l**	
00228	Sulfate		14808-79-8	264	15.0	50
		EPA 353.2		**mg/l**	**mg/l**	
00220	Nitrate Nitrogen		14797-55-8	N.D.	0.040	1
00219	Nitrite Nitrogen		14797-65-0	N.D.	0.015	1
		SM 3500-Fe B-2011		**mg/l**	**mg/l**	
14855	Ferrous Iron		n.a.	19.0	0.150	10
		SM 2320 B-2011		**mg/l as CaCO3**	**mg/l as CaCO3**	
12150	Total Alkalinity to pH 4.5		n.a.	76.3	1.7	1

Laboratory Sample Analysis Record

CAT No.	Analysis Name	Method	Trial#	Batch#	Analysis Date and Time	Analyst	Dilution Factor
07105	Methane	RSKSOP-175 modified	1	191420002A	05/22/2019 14:11	Johanna C Kennedy	1
12858	DRO micro-ext 8015B	SW-846 8015B	1	191430014A	05/24/2019 23:11	Heather E Williams	1
12059	Microextraction - DRO (waters)	SW-846 3511 Rev 1, July 2014	1	191430014A	05/23/2019 21:15	Elizabeth E Donovan	1
07058	Manganese	SW-846 6010B	1	191421404402	05/22/2019 19:03	Elaine F Stoltzfus	1
14044	ICP-WW, 3005A (tot rec) - U345	SW-846 3005A	1	191421404402	05/22/2019 05:21	James L Mertz	1
00228	Sulfate	EPA 300.0	1	19165520109A	06/14/2019 16:13	Ashlynn M Cornelius	50
00220	Nitrate Nitrogen	EPA 353.2	1	19149106102B	05/29/2019 13:33	Joseph E McKenzie	1
00219	Nitrite Nitrogen	EPA 353.2	1	19141105103B	05/21/2019 22:54	Gregory Baldree	1
14855	Ferrous Iron	SM 3500-Fe B-2011	1	19149127101A	05/29/2019 12:31	Joseph E McKenzie	10
12150	Total Alkalinity to pH 4.5	SM 2320 B-2011	1	19142007202A	05/22/2019 19:23	Jeremy L Bolf	1

eurofins | Lancaster Laboratories Environmental

2425 New Holland Pike, Lancaster, PA 17601 • 717-656-2300 • Fax: 717-656-6766 • www.EurofinsUS.com/LancLabsEnv

Analysis Report

Sample Description: **RW-25S Grab Groundwater NRG PRGS**

Project Name: **NRG PRGS**

Submittal Date/Time: 05/21/2019 18:25
Collection Date/Time: 05/20/2019 14:30

GES, Inc.
ELLE Sample #: RW 1062470
ELLE Group #: 2044969
Matrix: Groundwater

CAT No.	Analysis Name		CAS Number	As Received Result	As Received Method Detection Limit	Dilution Factor
GC Petroleum Hydrocarbons		**SW-846 8015B**		**ug/l**	**ug/l**	
12858	DRO C10-C28		n.a.	21,000	53	1
Wet Chemistry		**EPA 300.0**		**mg/l**	**mg/l**	
00228	Sulfate		14808-79-8	280	15.0	50
		SM 2320 B-2011		**mg/l as CaCO3**	**mg/l as CaCO3**	
12150	Total Alkalinity to pH 4.5		n.a.	455	1.7	1

Laboratory Sample Analysis Record

CAT No.	Analysis Name	Method	Trial#	Batch#	Analysis Date and Time	Analyst	Dilution Factor
12858	DRO micro-ext 8015B	SW-846 8015B	1	191430014A	05/24/2019 23:34	Heather E Williams	1
12059	Microextraction - DRO (waters)	SW-846 3511 Rev 1, July 2014	1	191430014A	05/23/2019 21:15	Elizabeth E Donovan	1
00228	Sulfate	EPA 300.0	1	19165520109A	06/14/2019 16:30	Ashlynn M Cornelius	50
12150	Total Alkalinity to pH 4.5	SM 2320 B-2011	1	19142007202A	05/22/2019 19:11	Jeremy L Bolf	1

2425 New Holland Pike, Lancaster, PA 17601 • 717-656-2300 • Fax: 717-656-6766 • www.EurofinsUS.com/LancLabsEnv

Quality Control Summary

Client Name: GES, Inc.
Reported: 06/17/2019 14:02

Group Number: 2044969

Matrix QC may not be reported if insufficient sample or site-specific QC samples were not submitted. In these situations, to demonstrate precision and accuracy at a batch level, a LCS/LCSD was performed, unless otherwise specified in the method.

All Inorganic Initial Calibration and Continuing Calibration Blanks met acceptable method criteria unless otherwise noted on the Analysis Report.

Method Blank

Analysis Name	Result	MDL
	ug/l	ug/l
Batch number: 191420002A	Sample number(s): 1062469	
Methane	N.D.	3.0
Batch number: 191430014A	Sample number(s): 1062469-1062470	
DRO C10-C28	N.D.	53
	mg/l	mg/l
Batch number: 191421404402	Sample number(s): 1062469	
Manganese	N.D.	0.0011
Batch number: 19141105103B	Sample number(s): 1062469	
Nitrite Nitrogen	N.D.	0.015
Batch number: 19149106102B	Sample number(s): 1062469	
Nitrate Nitrogen	N.D.	0.040
Batch number: 19149127101A	Sample number(s): 1062469	
Ferrous Iron	N.D.	0.0150
Batch number: 19165520109A	Sample number(s): 1062469-1062470	
Sulfate	N.D.	0.30
	mg/l as CaCO3	mg/l as CaCO3
Batch number: 19142007202A	Sample number(s): 1062469-1062470	
Total Alkalinity to pH 4.5	N.D.	1.7

LCS/LCSD

Analysis Name	LCS Spike Added ug/l	LCS Conc ug/l	LCSD Spike Added ug/l	LCSD Conc ug/l	LCS %REC	LCSD %REC	LCS/LCSD Limits	RPD	RPD Max
Batch number: 191420002A	Sample number(s): 1062469								
Methane	59.83	64.82	59.83	65.95	108	110	85-115	2	20
	ug/l	ug/l	ug/l	ug/l					
Batch number: 191430014A	Sample number(s): 1062469-1062470								
DRO C10-C28	2809.59	1735.46			62		27-118		

*- Outside of specification
(1) The result for one or both determinations was less than five times the LOQ.
(2) The unspiked result was more than four times the spike added.

2425 New Holland Pike, Lancaster, PA 17601 • 717-656-2300 • Fax: 717-656-6766 • www.EurofinsUS.com/LancLabsEnv

Quality Control Summary

Client Name: GES, Inc.
Reported: 06/17/2019 14:02

Group Number: 2044969

LCS/LCSD (continued)

Analysis Name	LCS Spike Added mg/l	LCS Conc mg/l	LCSD Spike Added mg/l	LCSD Conc mg/l	LCS %REC	LCSD %REC	LCS/LCSD Limits	RPD	RPD Max
Batch number: 191421404402	Sample number(s): 1062469								
Manganese	0.500	0.535			107		90-112		
	mg/l	**mg/l**	**mg/l**	**mg/l**					
Batch number: 19141105103B	Sample number(s): 1062469								
Nitrite Nitrogen	0.700	0.633			90		90-110		
Batch number: 19149106102B	Sample number(s): 1062469								
Nitrate Nitrogen	2.50	2.62			105		90-110		
Batch number: 19149127101A	Sample number(s): 1062469								
Ferrous Iron	1.00	1.05			105		90-110		
Batch number: 19165520109A	Sample number(s): 1062469-1062470								
Sulfate	7.50	7.80			104		90-110		
	mg/l as CaCO3	**mg/l as CaCO3**	**mg/l as CaCO3**	**mg/l as CaCO3**					
Batch number: 19142007202A	Sample number(s): 1062469-1062470								
Total Alkalinity to pH 4.5	188	180.76			96		82-106		

Surrogate Quality Control

Surrogate recoveries which are outside of the QC window are confirmed unless attributed to dilution or otherwise noted on the Analysis Report.

Analysis Name: Methane
Batch number: 191420002A

	Propene
1062469	58
Blank	102
LCS	101
LCSD	103
Limits:	46-135

Analysis Name: DRO micro-ext 8015B
Batch number: 191430014A

	Orthoterphenyl
1062469	105
1062470	104
Blank	96
LCS	91

*- Outside of specification
(1) The result for one or both determinations was less than five times the LOQ.
(2) The unspiked result was more than four times the spike added.

2425 New Holland Pike, Lancaster, PA 17601 • 717-656-2300 • Fax: 717-656-6766 • www.EurofinsUS.com/LancLabsEnv

Quality Control Summary

Client Name: GES, Inc.
Reported: 06/17/2019 14:02

Group Number: 2044969

Surrogate Quality Control (continued)

Surrogate recoveries which are outside of the QC window are confirmed unless attributed to dilution or otherwise noted on the Analysis Report.

Analysis Name: DRO micro-ext 8015B
Batch number: 191430014A

Limits: 62-128

*- Outside of specification
(1) The result for one or both determinations was less than five times the LOQ.
(2) The unspiked result was more than four times the spike added.

Environmental Analysis Request/Chain of Custody

eurofins | Lancaster Laboratories Environmental

Acct. # 8340 Group # 204969 Sample # 162469-70

Client:	Groundwater & Env. Services, Inc.
Project Name/#:	NRG PRGS
Site ID #:	NRG PRGS
Project Manager:	Anne Ashley Bell
P.O. #:	0402919/51/206
Sampler:	Amelia Ryan
PWSID #:	
Phone #:	800-220-3606 x 3704
Quote #:	
State where sample(s) were collected:	1400 North Royal St, Alexandria, VA

Matrix: Soil ☐ Sediment ☐ Water: Potable ☐ Ground ☑ Surface ☑ NPDES ☑ Other:

Preservation Codes: H = HCl; T = Thiosulfate; N = HNO_3; B = NaOH; S = H_2SO_4; P = H_3PO_4; O = Other

Sample Identification	Collection Date	Collection Time	Grab	Composite	Total # of Containers	TPH-DRO C-10-28 (SW-846 8015B) H	Alkalinity (SM 2320B) -	Nitrate NO3 -1 & Nitrite NO-2(EPA 353.2) -/S	Manganese (6010) N	Ferrous Iron Fe2+ (SM 3500-Fe B modified-1997) H	Sulfate SO4 2- (EPA 300.0) -	Methane (RSKSOP-175 modified) H	Remarks
MW/RW-25	5/20/19	1329	X		10	X	X	X	X	X	X	X	
RW-25S	5/20/19	1430	X		4	X	X				X		

For Lab Use Only: SF #: ____ SCR #: ____

Turnaround Time Requested (TAT) (please check): Standard ☑ Rush ☐
(Rush TAT is subject to laboratory approval and surcharges.)

Date results are needed:

Rush results requested by (please check): E-Mail ☑ Phone ☐

E-mail Address: seprregion@gesonline.com & ges@equisonline.com

Phone:

Data Package Options (please check if required)

Type I (Validation/non-CLP) ☐ MA MCP ☐

Type III (Reduced non-CLP) ☐ CT RCP ☐

Type VI (Raw Data Only) ☐ TX TRRP-13 ☐

NYSDEC Category ☐ A or ☐ B

EDD Required? Yes ☑ No ☐ If yes, format: GES EQEDD

EQEDD Name: NRG PRGS.*Lab report* #.25800.EQEDD.zip

Relinquished by:	Date	Time	Received by:	Date	Time
[signature]	5/20/19	1620	Denise Woodring	5-20-19	1642
Denise Woodring	5-21-19	1:00	[signature]	5-21-19	1:00
[signature]	5-21-19	18:25			

Relinquished by Commercial Carrier:

UPS ____ FedEx ____ Other ____

Temperature upon receipt 1.3 °C

eurofins | Lancaster Laboratories Environmental

Sample Administration Receipt Documentation Log

Doc Log ID: 249571

Group Number(s): 2444969

Client: GES

Delivery and Receipt Information

Delivery Method:	ELLE Courier	Arrival Timestamp:	05/21/2019 18:25
Number of Packages:	1	Number of Projects:	3
State/Province of Origin:	VA		

Arrival Condition Summary

Shipping Container Sealed:	Yes	Sample IDs on COC match Containers:	Yes
Custody Seal Present:	No	Sample Date/Times match COC:	Yes
Samples Chilled:	Yes	VOA Vial Headspace ≥ 6mm:	No
Paperwork Enclosed:	Yes	Total Trip Blank Qty:	0
Samples Intact:	Yes	Air Quality Samples Present:	No
Missing Samples:	No		
Extra Samples:	No		
Discrepancy in Container Qty on COC:	No		

Unpacked by Melvin Sanchez (8943) at 19:37 on 05/21/2019

Samples Chilled Details

Thermometer Types: DT = Digital (Temp. Bottle) IR = Infrared (Surface Temp) All Temperatures in °C.

Cooler #	Thermometer ID	Corrected Temp	Therm. Type	Ice Type	Ice Present?	Ice Container	Elevated Temp?
1	DT131	1.3	DT	Wet	Y	Bagged	N

2425 New Holland Pike
Lancaster, PA 17605-2425
T | 717-656-2300
F | 717-656-2681
www.LancasterLabs.com

Explanation of Symbols and Abbreviations

The following defines common symbols and abbreviations used in reporting technical data:

BMQL	Below Minimum Quantitation Level	**mL**	milliliter(s)
C	degrees Celsius	**MPN**	Most Probable Number
cfu	colony forming units	**N.D.**	non-detect
CP Units	cobalt-chloroplatinate units	**ng**	nanogram(s)
F	degrees Fahrenheit	**NTU**	nephelometric turbidity units
g	gram(s)	**pg/L**	picogram/liter
IU	International Units	**RL**	Reporting Limit
kg	kilogram(s)	**TNTC**	Too Numerous To Count
L	liter(s)	**µg**	microgram(s)
lb.	pound(s)	**µL**	microliter(s)
m3	cubic meter(s)	**umhos/cm**	micromhos/cm
meq	milliequivalents	**MCL**	Maximum Contamination Limit
mg	milligram(s)		

< less than

> greater than

ppm parts per million - One ppm is equivalent to one milligram per kilogram (mg/kg) or one gram per million grams. For aqueous liquids, ppm is usually taken to be equivalent to milligrams per liter (mg/l), because one liter of water has a weight very close to a kilogram. For gases or vapors, one ppm is equivalent to one microliter per liter of gas.

ppb parts per billion

Dry weight basis Results printed under this heading have been adjusted for moisture content. This increases the analyte weight concentration to approximate the value present in a similar sample without moisture. All other results are reported on an as-received basis.

Analytical test results meet all requirements of the associated regulatory program (i.e., NELAC (TNI), DoD, and ISO 17025) unless otherwise noted under the individual analysis.

Measurement uncertainty values, as applicable, are available upon request.

Tests results relate only to the sample tested. Clients should be aware that a critical step in a chemical or microbiological analysis is the collection of the sample. Unless the sample analyzed is truly representative of the bulk of material involved, the test results will be meaningless. If you have questions regarding the proper techniques of collecting samples, please contact us. We cannot be held responsible for sample integrity, however, unless sampling has been performed by a member of our staff.

This report shall not be reproduced except in full, without the written approval of the laboratory.

Times are local to the area of activity. Parameters listed in the 40 CFR Part 136 Table II as “analyze immediately” are not performed within 15 minutes.

WARRANTY AND LIMITS OF LIABILITY - In accepting analytical work, we warrant the accuracy of test results for the sample as submitted. THE FOREGOING EXPRESS WARRANTY IS EXCLUSIVE AND IS GIVEN IN LIEU OF ALL OTHER WARRANTIES, EXPRESSED OR IMPLIED. WE DISCLAIM ANY OTHER WARRANTIES, EXPRESSED OR IMPLIED, INCLUDING A WARRANTY OF FITNESS FOR PARTICULAR PURPOSE AND WARRANTY OF MERCHANTABILITY. IN NO EVENT SHALL EUROFINS LANCASTER LABORATORIES ENVIRONMENTAL, LLC BE LIABLE FOR INDIRECT, SPECIAL, CONSEQUENTIAL, OR INCIDENTAL DAMAGES INCLUDING, BUT NOT LIMITED TO, DAMAGES FOR LOSS OF PROFIT OR GOODWILL REGARDLESS OF (A) THE NEGLIGENCE (EITHER SOLE OR CONCURRENT) OF EUROFINS LANCASTER LABORATORIES ENVIRONMENTAL AND (B) WHETHER EUROFINS LANCASTER LABORATORIES ENVIRONMENTAL HAS BEEN INFORMED OF THE POSSIBILITY OF SUCH DAMAGES. We accept no legal responsibility for the purposes for which the client uses the test results. No purchase order or other order for work shall be accepted by Eurofins Lancaster Laboratories Environmental which includes any conditions that vary from the Standard Terms and Conditions, and Eurofins Lancaster Laboratories Environmental hereby objects to any conflicting terms contained in any acceptance or order submitted by client.

eurofins | Lancaster Laboratories Environmental

Data Qualifiers

Qualifier	Definition
C	Result confirmed by reanalysis
D1	Indicates for dual column analyses that the result is reported from column 1
D2	Indicates for dual column analyses that the result is reported from column 2
E	Concentration exceeds the calibration range
K1	Initial Calibration Blank is above the QC limit and the sample result is ND
K2	Continuing Calibration Blank is above the QC limit and the sample result is ND
K3	Initial Calibration Verification is above the QC limit and the sample result is ND
K4	Continuing Calibration Verification is above the QC limit and the sample result is ND
J (or G, I, X)	Estimated value >= the Method Detection Limit (MDL or DL) and < the Limit of Quantitation (LOQ or RL)
P	Concentration difference between the primary and confirmation column >40%. The lower result is reported.
P^	Concentration difference between the primary and confirmation column > 40%. The higher result is reported.
U	Analyte was not detected at the value indicated
V	Concentration difference between the primary and confirmation column >100%. The reporting limit is raised due to this disparity and evident interference.
W	The dissolved oxygen uptake for the unseeded blank is greater than 0.20 mg/L.
Z	Laboratory Defined - see analysis report

Additional Organic and Inorganic CLP qualifiers may be used with Form 1 reports as defined by the CLP methods.
Qualifiers specific to Dioxin/Furans and PCB Congeners are detailed on the individual Analysis Report.

eurofins
Lancaster Laboratories Environmental
2425 New Holland Pike, Lancaster, PA 17601 • 717-656-2300 • Fax: 717-656-6766 • www.EurofinsUS.com/LancLabsEnv

ANALYSIS REPORT

Prepared by:

Eurofins Lancaster Laboratories Environmental
2425 New Holland Pike
Lancaster, PA 17601

Prepared for:

GES, Inc.
440 Creamery Way, Suite 500
Exton PA 19341

Report Date: June 24, 2019 14:42

Project: NRG PRGS

Account #: 08390
Group Number: 2045251
PO Number: 0402919-51-206
Release Number: ORG # 0404
State of Sample Origin: VA

Electronic Copy To	GES, Inc.-MD	Attn: Data Distribution
Electronic Copy To	GES, Inc.-MD	Attn: Anne Ashley Bell

Respectfully Submitted,

Lynn M. Frederiksen
Principal Specialist Group Leader

(717) 556-7255

To view our laboratory's current scopes of accreditation please go to https://www.eurofinsus.com/environment-testing/laboratories/eurofins-lancaster-laboratories-environmental/certifications-and-accreditations-eurofins-lancaster-laboratories-environmental/ . Historical copies may be requested through your project manager.

eurofins
Lancaster Laboratories
Environmental

2425 New Holland Pike, Lancaster, PA 17601 • 717-656-2300 • Fax: 717-656-6766 • www.EurofinsUS.com/LancLabsEnv

SAMPLE INFORMATION

Client Sample Description	Sample Collection Date/Time	ELLE#
RW-31 Grab Groundwater	05/21/2019 10:10	1063821
RW-30S Grab Groundwater	05/21/2019 11:00	1063822
RW-28S Grab Groundwater	05/21/2019 12:05	1063823
MW-27 Grab Groundwater	05/21/2019 13:00	1063824
MW-72/RW-72 Grab Groundwater	05/21/2019 14:10	1063825
TW-05 Grab Groundwater	05/21/2019 10:40	1063826
TW-06 Grab Groundwater	05/21/2019 11:55	1063827
TW-03 Grab Groundwater	05/21/2019 13:25	1063828

The specific methodologies used in obtaining the enclosed analytical results are indicated on the Laboratory Sample Analysis Record.

eurofins | Lancaster Laboratories Environmental

2425 New Holland Pike, Lancaster, PA 17601 • 717-656-2300 • Fax: 717-656-6766 • www.EurofinsUS.com/LancLabsEnv

Analysis Report

Sample Description: **RW-31 Grab Groundwater NRG PRGS**

Project Name: **NRG PRGS**

Submittal Date/Time: 05/22/2019 18:00
Collection Date/Time: 05/21/2019 10:10

GES, Inc.
ELLE Sample #: RW 1063821
ELLE Group #: 2045251
Matrix: Groundwater

CAT No.	Analysis Name	CAS Number	As Received Result	As Received Method Detection Limit	Dilution Factor
GC Petroleum Hydrocarbons	**SW-846 8015B**		**ug/l**	**ug/l**	
12858	DRO C10-C28	n.a.	320	53	1

Laboratory Sample Analysis Record

CAT No.	Analysis Name	Method	Trial#	Batch#	Analysis Date and Time	Analyst	Dilution Factor
12858	DRO micro-ext 8015B	SW-846 8015B	1	191430014A	05/25/2019 04:57	Heather E Williams	1
12059	Microextraction - DRO (waters)	SW-846 3511 Rev 1, July 2014	1	191430014A	05/23/2019 21:15	Elizabeth E Donovan	1

eurofins | Lancaster Laboratories Environmental

2425 New Holland Pike, Lancaster, PA 17601 • 717-656-2300 • Fax: 717-656-6766 • www.EurofinsUS.com/LancLabsEnv

Analysis Report

Sample Description: **RW-30S Grab Groundwater NRG PRGS**

Project Name: **NRG PRGS**

Submittal Date/Time: 05/22/2019 18:00
Collection Date/Time: 05/21/2019 11:00

GES, Inc.
ELLE Sample #: RW 1063822
ELLE Group #: 2045251
Matrix: Groundwater

CAT No.	Analysis Name	CAS Number	As Received Result	As Received Method Detection Limit	Dilution Factor
GC Petroleum Hydrocarbons	**SW-846 8015B**		**ug/l**	**ug/l**	
12858	DRO C10-C28	n.a.	150	53	1

Laboratory Sample Analysis Record

CAT No.	Analysis Name	Method	Trial#	Batch#	Analysis Date and Time	Analyst	Dilution Factor
12858	DRO micro-ext 8015B	SW-846 8015B	1	191430014A	05/25/2019 05:19	Heather E Williams	1
12059	Microextraction - DRO (waters)	SW-846 3511 Rev 1, July 2014	1	191430014A	05/23/2019 21:15	Elizabeth E Donovan	1

eurofins
Lancaster Laboratories Environmental
2425 New Holland Pike, Lancaster, PA 17601 • 717-656-2300 • Fax: 717-656-6766 • www.EurofinsUS.com/LancLabsEnv

Analysis Report

Sample Description: **RW-28S Grab Groundwater NRG PRGS**

Project Name: **NRG PRGS**

Submittal Date/Time: 05/22/2019 18:00
Collection Date/Time: 05/21/2019 12:05

GES, Inc.
ELLE Sample #: RW 1063823
ELLE Group #: 2045251
Matrix: Groundwater

CAT No.	Analysis Name		CAS Number	As Received Result	As Received Method Detection Limit	Dilution Factor
GC Petroleum Hydrocarbons		**SW-846 8015B**		**ug/l**	**ug/l**	
12858	DRO C10-C28		n.a.	200	53	1
Wet Chemistry		**EPA 300.0**		**mg/l**	**mg/l**	
00228	Sulfate		14808-79-8	1,060	150	500
		SM 2320 B-2011		**mg/l as CaCO3**	**mg/l as CaCO3**	
12150	Total Alkalinity to pH 4.5		n.a.	133	1.7	1

Laboratory Sample Analysis Record

CAT No.	Analysis Name	Method	Trial#	Batch#	Analysis Date and Time	Analyst	Dilution Factor
12858	DRO micro-ext 8015B	SW-846 8015B	1	191430014A	05/25/2019 05:43	Heather E Williams	1
12059	Microextraction - DRO (waters)	SW-846 3511 Rev 1, July 2014	1	191430014A	05/23/2019 21:15	Elizabeth E Donovan	1
00228	Sulfate	EPA 300.0	1	19168520106A	06/17/2019 19:15	Ashlynn M Cornelius	500
12150	Total Alkalinity to pH 4.5	SM 2320 B-2011	1	19148003204A	05/29/2019 03:44	Jeremy L Bolf	1

eurofins
Lancaster Laboratories Environmental
2425 New Holland Pike, Lancaster, PA 17601 • 717-656-2300 • Fax: 717-656-6766 • www.EurofinsUS.com/LancLabsEnv

Analysis Report

Sample Description: **MW-27 Grab Groundwater NRG PRGS**

Project Name: **NRG PRGS**

Submittal Date/Time: 05/22/2019 18:00
Collection Date/Time: 05/21/2019 13:00

GES, Inc.
ELLE Sample #: RW 1063824
ELLE Group #: 2045251
Matrix: Groundwater

CAT No.	Analysis Name		CAS Number	As Received Result	As Received Method Detection Limit	Dilution Factor
GC Miscellaneous		**RSKSOP-175 modified**		**ug/l**	**ug/l**	
07105	Methane		74-82-8	430	3.0	1
GC Petroleum Hydrocarbons		**SW-846 8015B**		**ug/l**	**ug/l**	
12858	DRO C10-C28		n.a.	630	53	1
Metals		**SW-846 6010B**		**mg/l**	**mg/l**	
07058	Manganese		7439-96-5	12.8	0.0011	1
Wet Chemistry		**EPA 300.0**		**mg/l**	**mg/l**	
00228	Sulfate		14808-79-8	987	150	500
		EPA 353.2		**mg/l**	**mg/l**	
00220	Nitrate Nitrogen		14797-55-8	N.D.	0.040	1
00219	Nitrite Nitrogen		14797-65-0	N.D.	0.015	1
		SM 3500-Fe B-2011		**mg/l**	**mg/l**	
14855	Ferrous Iron		n.a.	15.3	0.150	10
		SM 2320 B-2011		**mg/l as CaCO3**	**mg/l as CaCO3**	
12150	Total Alkalinity to pH 4.5		n.a.	149	1.7	1

Laboratory Sample Analysis Record

CAT No.	Analysis Name	Method	Trial#	Batch#	Analysis Date and Time	Analyst	Dilution Factor
07105	Methane	RSKSOP-175 modified	1	191430007A	05/23/2019 13:09	Connor Lent	1
12858	DRO micro-ext 8015B	SW-846 8015B	1	191430014A	05/25/2019 06:06	Heather E Williams	1
12059	Microextraction - DRO (waters)	SW-846 3511 Rev 1, July 2014	1	191430014A	05/23/2019 21:15	Elizabeth E Donovan	1
07058	Manganese	SW-846 6010B	1	191431404405	05/27/2019 14:05	Kevin Litwa	1
14044	ICP-WW, 3005A (tot rec) - U345	SW-846 3005A	1	191431404405	05/23/2019 15:50	JoElla L Rice	1
00228	Sulfate	EPA 300.0	1	19168520106B	06/17/2019 20:57	Ashlynn M Cornelius	500
00220	Nitrate Nitrogen	EPA 353.2	1	19151106101A	05/31/2019 16:22	Samuel J Weaver	1
00219	Nitrite Nitrogen	EPA 353.2	1	19143105101A	05/23/2019 09:34	Samuel J Weaver	1
14855	Ferrous Iron	SM 3500-Fe B-2011	1	19149127101A	05/29/2019 12:35	Joseph E McKenzie	10
12150	Total Alkalinity to pH 4.5	SM 2320 B-2011	1	19143002203A	05/23/2019 23:15	Jeremy L Bolf	1

eurofins
Lancaster Laboratories Environmental
2425 New Holland Pike, Lancaster, PA 17601 • 717-656-2300 • Fax: 717-656-6766 • www.EurofinsUS.com/LancLabsEnv

Analysis Report

Sample Description: **MW-72/RW-72 Grab Groundwater NRG PRGS**

Project Name: **NRG PRGS**

Submittal Date/Time: 05/22/2019 18:00
Collection Date/Time: 05/21/2019 14:10

GES, Inc.
ELLE Sample #: RW 1063825
ELLE Group #: 2045251
Matrix: Groundwater

CAT No.	Analysis Name		CAS Number	As Received Result	As Received Method Detection Limit	Dilution Factor
GC Miscellaneous		**RSKSOP-175 modified**		**ug/l**	**ug/l**	
07105	Methane		74-82-8	360	3.0	1
GC Petroleum Hydrocarbons		**SW-846 8015B**		**ug/l**	**ug/l**	
12858	DRO C10-C28		n.a.	2,100	53	1
Metals		**SW-846 6010B**		**mg/l**	**mg/l**	
07058	Manganese		7439-96-5	13.4	0.0011	1
Wet Chemistry		**EPA 300.0**		**mg/l**	**mg/l**	
00228	Sulfate		14808-79-8	1,130	150	500
		EPA 353.2		**mg/l**	**mg/l**	
00220	Nitrate Nitrogen		14797-55-8	N.D.	0.040	1
00219	Nitrite Nitrogen		14797-65-0	N.D.	0.015	1
		SM 3500-Fe B-2011		**mg/l**	**mg/l**	
14855	Ferrous Iron		n.a.	17.0	0.150	10
		SM 2320 B-2011		**mg/l as CaCO3**	**mg/l as CaCO3**	
12150	Total Alkalinity to pH 4.5		n.a.	N.D.	1.7	1

Laboratory Sample Analysis Record

CAT No.	Analysis Name	Method	Trial#	Batch#	Analysis Date and Time	Analyst	Dilution Factor
07105	Methane	RSKSOP-175 modified	1	191430007A	05/23/2019 13:27	Connor Lent	1
12858	DRO micro-ext 8015B	SW-846 8015B	1	191430014A	05/25/2019 06:29	Heather E Williams	1
12059	Microextraction - DRO (waters)	SW-846 3511 Rev 1, July 2014	1	191430014A	05/23/2019 21:15	Elizabeth E Donovan	1
07058	Manganese	SW-846 6010B	1	191431404405	05/27/2019 13:42	Kevin Litwa	1
14044	ICP-WW, 3005A (tot rec) - U345	SW-846 3005A	1	191431404405	05/23/2019 15:50	JoElla L Rice	1
00228	Sulfate	EPA 300.0	1	19168520106B	06/17/2019 21:14	Ashlynn M Cornelius	500
00220	Nitrate Nitrogen	EPA 353.2	1	19151106101A	05/31/2019 16:25	Samuel J Weaver	1
00219	Nitrite Nitrogen	EPA 353.2	1	19143105101A	05/23/2019 09:28	Samuel J Weaver	1
14855	Ferrous Iron	SM 3500-Fe B-2011	1	19149127101A	05/29/2019 12:28	Joseph E McKenzie	10
12150	Total Alkalinity to pH 4.5	SM 2320 B-2011	1	19143002203A	05/23/2019 23:35	Jeremy L Bolf	1

eurofins
Lancaster Laboratories Environmental
2425 New Holland Pike, Lancaster, PA 17601 • 717-656-2300 • Fax: 717-656-6766 • www.EurofinsUS.com/LancLabsEnv

Analysis Report

Sample Description: **TW-05 Grab Groundwater NRG PRGS**

Project Name: **NRG PRGS**

Submittal Date/Time: 05/22/2019 18:00
Collection Date/Time: 05/21/2019 10:40

GES, Inc.
ELLE Sample #: RW 1063826
ELLE Group #: 2045251
Matrix: Groundwater

CAT No.	Analysis Name		CAS Number	As Received Result	As Received Method Detection Limit	Dilution Factor
GC Miscellaneous		**RSKSOP-175 modified**		**ug/l**	**ug/l**	
07105	Methane		74-82-8	28	3.0	1
Metals		**SW-846 6010B**		**mg/l**	**mg/l**	
07058	Manganese		7439-96-5	4.38	0.0011	1
Wet Chemistry		**EPA 300.0**		**mg/l**	**mg/l**	
00228	Sulfate		14808-79-8	883	150	500
		EPA 353.2		**mg/l**	**mg/l**	
00220	Nitrate Nitrogen		14797-55-8	N.D.	0.040	1
00219	Nitrite Nitrogen		14797-65-0	N.D.	0.015	1
		SM 3500-Fe B-2011		**mg/l**	**mg/l**	
14855	Ferrous Iron		n.a.	167	1.50	100
		SM 2320 B-2011		**mg/l as CaCO3**	**mg/l as CaCO3**	
12150	Total Alkalinity to pH 4.5		n.a.	N.D.	1.7	1

Laboratory Sample Analysis Record

CAT No.	Analysis Name	Method	Trial#	Batch#	Analysis Date and Time	Analyst	Dilution Factor
07105	Methane	RSKSOP-175 modified	1	191430007A	05/23/2019 13:46	Connor Lent	1
07058	Manganese	SW-846 6010B	1	191431404405	05/27/2019 13:48	Kevin Litwa	1
14044	ICP-WW, 3005A (tot rec) - U345	SW-846 3005A	1	191431404405	05/23/2019 15:50	JoElla L Rice	1
00228	Sulfate	EPA 300.0	1	19168520106B	06/17/2019 21:31	Ashlynn M Cornelius	500
00220	Nitrate Nitrogen	EPA 353.2	1	19151106101A	05/31/2019 16:27	Samuel J Weaver	1
00219	Nitrite Nitrogen	EPA 353.2	1	19143105101A	05/23/2019 09:29	Samuel J Weaver	1
14855	Ferrous Iron	SM 3500-Fe B-2011	1	19149127101A	05/29/2019 13:36	Joseph E McKenzie	100
12150	Total Alkalinity to pH 4.5	SM 2320 B-2011	1	19143002203A	05/23/2019 23:31	Jeremy L Bolf	1

eurofins
Lancaster Laboratories Environmental
2425 New Holland Pike, Lancaster, PA 17601 • 717-656-2300 • Fax: 717-656-6766 • www.EurofinsUS.com/LancLabsEnv

Analysis Report

Sample Description: **TW-06 Grab Groundwater NRG PRGS**

Project Name: **NRG PRGS**

Submittal Date/Time: 05/22/2019 18:00
Collection Date/Time: 05/21/2019 11:55

GES, Inc.
ELLE Sample #: RW 1063827
ELLE Group #: 2045251
Matrix: Groundwater

CAT No.	Analysis Name		CAS Number	As Received Result	As Received Method Detection Limit	Dilution Factor
GC Miscellaneous		**RSKSOP-175 modified**		**ug/l**	**ug/l**	
07105	Methane		74-82-8	47	3.0	1
Metals		**SW-846 6010B**		**mg/l**	**mg/l**	
07058	Manganese		7439-96-5	1.27	0.0011	1
Wet Chemistry		**EPA 300.0**		**mg/l**	**mg/l**	
00228	Sulfate		14808-79-8	393	60.0	200
		EPA 353.2		**mg/l**	**mg/l**	
00220	Nitrate Nitrogen		14797-55-8	N.D.	0.040	1
00219	Nitrite Nitrogen		14797-65-0	N.D.	0.015	1
		SM 3500-Fe B-2011		**mg/l**	**mg/l**	
14855	Ferrous Iron		n.a.	71.8	0.750	50
		SM 2320 B-2011		**mg/l as CaCO3**	**mg/l as CaCO3**	
12150	Total Alkalinity to pH 4.5		n.a.	26.1	1.7	1

Laboratory Sample Analysis Record

CAT No.	Analysis Name	Method	Trial#	Batch#	Analysis Date and Time	Analyst	Dilution Factor
07105	Methane	RSKSOP-175 modified	1	191430007A	05/23/2019 14:05	Connor Lent	1
07058	Manganese	SW-846 6010B	1	191431404405	05/27/2019 13:39	Kevin Litwa	1
14044	ICP-WW, 3005A (tot rec) - U345	SW-846 3005A	1	191431404405	05/23/2019 15:50	JoElla L Rice	1
00228	Sulfate	EPA 300.0	1	19168520106B	06/17/2019 22:23	Ashlynn M Cornelius	200
00220	Nitrate Nitrogen	EPA 353.2	1	19151106101A	05/31/2019 16:28	Samuel J Weaver	1
00219	Nitrite Nitrogen	EPA 353.2	1	19143105101A	05/23/2019 09:33	Samuel J Weaver	1
14855	Ferrous Iron	SM 3500-Fe B-2011	1	19149127101A	05/29/2019 12:23	Joseph E McKenzie	50
12150	Total Alkalinity to pH 4.5	SM 2320 B-2011	1	19143002203A	05/23/2019 23:21	Jeremy L Bolf	1

eurofins
Lancaster Laboratories Environmental
2425 New Holland Pike, Lancaster, PA 17601 • 717-656-2300 • Fax: 717-656-6766 • www.EurofinsUS.com/LancLabsEnv

Analysis Report

Sample Description: **TW-03 Grab Groundwater NRG PRGS**

Project Name: **NRG PRGS**

Submittal Date/Time: 05/22/2019 18:00
Collection Date/Time: 05/21/2019 13:25

GES, Inc.
ELLE Sample #: RW 1063828
ELLE Group #: 2045251
Matrix: Groundwater

CAT No.	Analysis Name		CAS Number	As Received Result	As Received Method Detection Limit	Dilution Factor
GC Miscellaneous		**RSKSOP-175 modified**		**ug/l**	**ug/l**	
07105	Methane		74-82-8	89	3.0	1
Metals		**SW-846 6010B**		**mg/l**	**mg/l**	
07058	Manganese		7439-96-5	6.85	0.0011	1
Wet Chemistry		**EPA 300.0**		**mg/l**	**mg/l**	
00228	Sulfate The holding time was not met.		14808-79-8	447	60.0	200
		EPA 353.2		**mg/l**	**mg/l**	
00220	Nitrate Nitrogen		14797-55-8	N.D.	0.040	1
00219	Nitrite Nitrogen		14797-65-0	N.D.	0.015	1
		SM 3500-Fe B-2011		**mg/l**	**mg/l**	
14855	Ferrous Iron		n.a.	57.9	0.750	50
		SM 2320 B-2011		**mg/l as CaCO3**	**mg/l as CaCO3**	
12150	Total Alkalinity to pH 4.5		n.a.	22.6	1.7	1

Laboratory Sample Analysis Record

CAT No.	Analysis Name	Method	Trial#	Batch#	Analysis Date and Time	Analyst	Dilution Factor
07105	Methane	RSKSOP-175 modified	1	191430007A	05/23/2019 14:24	Connor Lent	1
07058	Manganese	SW-846 6010B	1	191431404405	05/27/2019 13:45	Kevin Litwa	1
14044	ICP-WW, 3005A (tot rec) - U345	SW-846 3005A	1	191431404405	05/23/2019 15:50	JoElla L Rice	1
00228	Sulfate	EPA 300.0	2	19168520106B	06/22/2019 06:22	Ashlynn M Cornelius	200
00220	Nitrate Nitrogen	EPA 353.2	1	19151106101A	05/31/2019 16:29	Samuel J Weaver	1
00219	Nitrite Nitrogen	EPA 353.2	1	19143105101A	05/23/2019 09:27	Samuel J Weaver	1
14855	Ferrous Iron	SM 3500-Fe B-2011	1	19149127101A	05/29/2019 12:22	Joseph E McKenzie	50
12150	Total Alkalinity to pH 4.5	SM 2320 B-2011	1	19143002203A	05/23/2019 23:40	Jeremy L Bolf	1

2425 New Holland Pike, Lancaster, PA 17601 • 717-656-2300 • Fax: 717-656-6766 • www.EurofinsUS.com/LancLabsEnv

Quality Control Summary

Client Name: GES, Inc.
Reported: 06/24/2019 14:42

Group Number: 2045251

Matrix QC may not be reported if insufficient sample or site-specific QC samples were not submitted. In these situations, to demonstrate precision and accuracy at a batch level, a LCS/LCSD was performed, unless otherwise specified in the method.

All Inorganic Initial Calibration and Continuing Calibration Blanks met acceptable method criteria unless otherwise noted on the Analysis Report.

Method Blank

Analysis Name	Result	MDL
	ug/l	ug/l
Batch number: 191430007A	Sample number(s): 1063824-1063828	
Methane	N.D.	3.0
Batch number: 191430014A	Sample number(s): 1063821-1063825	
DRO C10-C28	N.D.	53
	mg/l	mg/l
Batch number: 191431404405	Sample number(s): 1063824-1063828	
Manganese	N.D.	0.0011
Batch number: 19143105101A	Sample number(s): 1063824-1063828	
Nitrite Nitrogen	N.D.	0.015
Batch number: 19149127101A	Sample number(s): 1063824-1063828	
Ferrous Iron	N.D.	0.0150
Batch number: 19151106101A	Sample number(s): 1063824-1063828	
Nitrate Nitrogen	N.D.	0.040
Batch number: 19168520106A	Sample number(s): 1063823	
Sulfate	N.D.	0.30
Batch number: 19168520106B	Sample number(s): 1063824-1063828	
Sulfate	N.D.	0.30
	mg/l as CaCO3	mg/l as CaCO3
Batch number: 19143002203A	Sample number(s): 1063824-1063828	
Total Alkalinity to pH 4.5	N.D.	1.7
Batch number: 19148003204A	Sample number(s): 1063823	
Total Alkalinity to pH 4.5	N.D.	1.7

LCS/LCSD

Analysis Name	LCS Spike Added ug/l	LCS Conc ug/l	LCSD Spike Added ug/l	LCSD Conc ug/l	LCS %REC	LCSD %REC	LCS/LCSD Limits	RPD	RPD Max
Batch number: 191430007A	Sample number(s): 1063824-1063828								
Methane	59.83	62.28	59.83	60.81	104	102	85-115	2	20

*- Outside of specification
(1) The result for one or both determinations was less than five times the LOQ.
(2) The unspiked result was more than four times the spike added.

2425 New Holland Pike, Lancaster, PA 17601 • 717-656-2300 • Fax: 717-656-6766 • www.EurofinsUS.com/LancLabsEnv

Quality Control Summary

Client Name: GES, Inc.
Reported: 06/24/2019 14:42

Group Number: 2045251

LCS/LCSD (continued)

Analysis Name	LCS Spike Added ug/l	LCS Conc ug/l	LCSD Spike Added ug/l	LCSD Conc ug/l	LCS %REC	LCSD %REC	LCS/LCSD Limits	RPD	RPD Max
Batch number: 191430014A	Sample number(s): 1063821-1063825								
DRO C10-C28	2809.59	1735.46			62		27-118		
	mg/l	**mg/l**	**mg/l**	**mg/l**					
Batch number: 191431404405	Sample number(s): 1063824-1063828								
Manganese	0.500	0.511	0.500	0.513	102	103	90-112	0	20
	mg/l	**mg/l**	**mg/l**	**mg/l**					
Batch number: 19143105101A	Sample number(s): 1063824-1063828								
Nitrite Nitrogen	0.700	0.735			105		90-110		
Batch number: 19149127101A	Sample number(s): 1063824-1063828								
Ferrous Iron	1.00	1.05			105		90-110		
Batch number: 19151106101A	Sample number(s): 1063824-1063828								
Nitrate Nitrogen	2.50	2.65			106		90-110		
Batch number: 19168520106A	Sample number(s): 1063823								
Sulfate	7.50	7.84			105		90-110		
Batch number: 19168520106B	Sample number(s): 1063824-1063828								
Sulfate	7.50	7.84			105		90-110		
	mg/l as CaCO3	**mg/l as CaCO3**	**mg/l as CaCO3**	**mg/l as CaCO3**					
Batch number: 19143002203A	Sample number(s): 1063824-1063828								
Total Alkalinity to pH 4.5	188	180.74			96		82-106		
Batch number: 19148003204A	Sample number(s): 1063823								
Total Alkalinity to pH 4.5	188	180.75			96		82-106		

MS/MSD

Unspiked (UNSPK) = the sample used in conjunction with the matrix spike

Analysis Name	Unspiked Conc mg/l	MS Spike Added mg/l	MS Conc mg/l	MSD Spike Added mg/l	MSD Conc mg/l	MS %Rec	MSD %Rec	MS/MSD Limits	RPD	RPD Max
Batch number: 19151106101A	Sample number(s): 1063824-1063828 UNSPK: 1063824									
Nitrate Nitrogen	N.D.	1.00	1.20			120*		90-110		

*- Outside of specification
(1) The result for one or both determinations was less than five times the LOQ.
(2) The unspiked result was more than four times the spike added.

2425 New Holland Pike, Lancaster, PA 17601 • 717-656-2300 • Fax: 717-656-6766 • www.EurofinsUS.com/LancLabsEnv

Quality Control Summary

Client Name: GES, Inc.
Reported: 06/24/2019 14:42

Group Number: 2045251

Laboratory Duplicate

Background (BKG) = the sample used in conjunction with the duplicate

Analysis Name	BKG Conc mg/l	DUP Conc mg/l	DUP RPD	DUP RPD Max
Batch number: 19151106101A	Sample number(s): 1063824-1063828 BKG: 1063824			
Nitrate Nitrogen	N.D.	N.D.	0 (1)	10

Surrogate Quality Control

Surrogate recoveries which are outside of the QC window are confirmed unless attributed to dilution or otherwise noted on the Analysis Report.

Analysis Name: Methane
Batch number: 191430007A

	Propene
1063824	63
1063825	59
1063826	69
1063827	57
1063828	87
Blank	99
LCS	104
LCSD	103
Limits:	46-135

Analysis Name: DRO micro-ext 8015B
Batch number: 191430014A

	Orthoterphenyl
1063821	91
1063822	96
1063823	94
1063824	94
1063825	108
Blank	96
LCS	91
Limits:	62-128

*- Outside of specification
(1) The result for one or both determinations was less than five times the LOQ.
(2) The unspiked result was more than four times the spike added.

5/22/19 Page 1 of 1

Environmental Analysis Request/Chain of Custody

eurofins | Lancaster Laboratories Environmental

Accl. # 8390 Group # 245525 Sample # 1063821-28

Client: Groundwater & Env. Services, Inc.	
Project Name/#: NRG PRGS	Site ID #: NRG PRGS
Project Manager: Anne Ashley Bell	P.O. #: 0402919/51/206
Sampler: Jeff Plummer	PWSID #:
Phone #: 800-220-3606 x 3704	Quote #:
State where sample(s) were collected: 1400 North Royal St, Alexandria, VA	

Matrix: Soil ☐ Sediment ☐ Potable ☐ Ground ☑ Water ☐ NPDES ☑ Surface ☐ Other:

Analyses Requested / Preservation Codes

Sample Identification	Collection Date	Collection Time	Grab	Composite	Total # of Containers	TPH-DRO C-10-28 (SW-846 8015B) H	Alkalinity (SM 2320B) -	Nitrate NO3-1 & Nitrite NO-2(EPA 353.2) -/S	Manganese (6010) N	Ferrous Iron Fe2+ (SM 3500-Fe B modified-1997) H	*Sulfate SO4 2- (EPA 300.0) -	Methane (RSKSOP-175 modified) H	Remarks
RW-31	5-21-19	1010	X		2	X							*OK to report
RW-30S	↓	1100	↓		2	X							qualified Sulfate
RW-28S		1205			4	X	X				X		data for TW-03
MW-27		1300			10	X	X	X	X	X	X	X	since this is
MW-72/RW-72		1410			10	X	X	X	X	X	X	X	not for NPDES
TW-05		1040			8		X	X	X	X	X	X	or compliance
TW-06	↓	1155	↓		8		X	X	X	X	X	X	per A. Bell.
TW-03	5-21-19	1325	X		8		X	X	X	X	X	X	LFS93 6/24/19

For Lab Use Only: SF #: ____ SCR #: ____

Preservation Codes: H = HCl, T = Thiosulfate, N = HNO_3, B = NaOH, S = H_2SO_4, P = H_3PO_4, O = Other

Turnaround Time Requested (TAT) (please check): Standard ☒ Rush ☐
(Rush TAT is subject to laboratory approval and surcharges.)

Date results are needed:

Rush results requested by (please check): E-Mail ☑ Phone ☐

E-mail Address: seprreglon@gesonline.com & ges@equisonline.com

Phone:

Data Package Options (please check if required)

Type I (Validation/non-CLP) ☐ MA MCP ☐

Type III (Reduced non-CLP) ☐ CT RCP ☐

Type VI (Raw Data Only) ☐ TX TRRP-13 ☐

NYSDEC Category ☐ A or ☐ B

EDD Required? Yes ☑ No ☐ If yes, format: GES EQEDD

EQEDD Name: NRG PRGS.*Lab report #*.25800.EQEDD.zip

Relinquished by:	Date	Time	Received by:	Date	Time
Jeff Plummer	5-22-19	0800	Denise Wooding	5-22-19	1000
Denise Wooding	5-22-19	1411	[illegible]	5/22/19	14:11
[illegible]	5/22/19	1800			
			[illegible]	5-22-19	1800

Relinquished by Commercial Carrier:

UPS ____ FedEx ____ Other ____

Temperature upon receipt 1.3 °C

Eurofins Lancaster Laboratories Environmental, LLC • 2425 New Holland Pike, Lancaster, PA 17601 • 717-656-2300

7045 0614

eurofins | Lancaster Laboratories Environmental

Sample Administration Receipt Documentation Log

Doc Log ID: 249698

Group Number(s): 2M5251

Client: GES

Delivery and Receipt Information

Delivery Method:	ELLE Courier	Arrival Timestamp:	05/22/2019 18:00
Number of Packages:	1	Number of Projects:	2
State/Province of Origin:	VA		

Arrival Condition Summary

Shipping Container Sealed:	Yes	Sample IDs on COC match Containers:	Yes
Custody Seal Present:	No	Sample Date/Times match COC:	No
Samples Chilled:	Yes	VOA Vial Headspace ≥ 6mm:	No
Paperwork Enclosed:	Yes	Total Trip Blank Qty:	0
Samples Intact:	Yes	Air Quality Samples Present:	No
Missing Samples:	No		
Extra Samples:	No		
Discrepancy in Container Qty on COC:	No		

Unpacked by Melvin Sanchez (8943) at 19:25 on 05/22/2019

Samples Chilled Details

Thermometer Types: DT = Digital (Temp. Bottle) IR = Infrared (Surface Temp) All Temperatures in °C.

Cooler #	Thermometer ID	Corrected Temp	Therm. Type	Ice Type	Ice Present?	Ice Container	Elevated Temp?
1	DT131	1.3	DT	Wet	Y	Bagged	N

Sample Date/Time Discrepancy Details

Sample ID on COC	Date/Time on Label	Comments
MW-72/ RW-72	5/21/2019 14:15	14:10 on COC LF593 5/23/19

2425 New Holland Pike
Lancaster, PA 17605-2425
T | 717-656-2300
F | 717-656-2681
www.LancasterLabs.com

Explanation of Symbols and Abbreviations

The following defines common symbols and abbreviations used in reporting technical data:

BMQL	Below Minimum Quantitation Level	**mL**	milliliter(s)
C	degrees Celsius	**MPN**	Most Probable Number
cfu	colony forming units	**N.D.**	non-detect
CP Units	cobalt-chloroplatinate units	**ng**	nanogram(s)
F	degrees Fahrenheit	**NTU**	nephelometric turbidity units
g	gram(s)	**pg/L**	picogram/liter
IU	International Units	**RL**	Reporting Limit
kg	kilogram(s)	**TNTC**	Too Numerous To Count
L	liter(s)	**µg**	microgram(s)
lb.	pound(s)	**µL**	microliter(s)
m3	cubic meter(s)	**umhos/cm**	micromhos/cm
meq	milliequivalents	**MCL**	Maximum Contamination Limit
mg	milligram(s)		

<	less than
>	greater than
ppm	parts per million - One ppm is equivalent to one milligram per kilogram (mg/kg) or one gram per million grams. For aqueous liquids, ppm is usually taken to be equivalent to milligrams per liter (mg/l), because one liter of water has a weight very close to a kilogram. For gases or vapors, one ppm is equivalent to one microliter per liter of gas.
ppb	parts per billion
Dry weight basis	Results printed under this heading have been adjusted for moisture content. This increases the analyte weight concentration to approximate the value present in a similar sample without moisture. All other results are reported on an as-received basis.

Analytical test results meet all requirements of the associated regulatory program (i.e., NELAC (TNI), DoD, and ISO 17025) unless otherwise noted under the individual analysis.

Measurement uncertainty values, as applicable, are available upon request.

Tests results relate only to the sample tested. Clients should be aware that a critical step in a chemical or microbiological analysis is the collection of the sample. Unless the sample analyzed is truly representative of the bulk of material involved, the test results will be meaningless. If you have questions regarding the proper techniques of collecting samples, please contact us. We cannot be held responsible for sample integrity, however, unless sampling has been performed by a member of our staff.

This report shall not be reproduced except in full, without the written approval of the laboratory.

Times are local to the area of activity. Parameters listed in the 40 CFR Part 136 Table II as “analyze immediately” are not performed within 15 minutes.

WARRANTY AND LIMITS OF LIABILITY - In accepting analytical work, we warrant the accuracy of test results for the sample as submitted. THE FOREGOING EXPRESS WARRANTY IS EXCLUSIVE AND IS GIVEN IN LIEU OF ALL OTHER WARRANTIES, EXPRESSED OR IMPLIED. WE DISCLAIM ANY OTHER WARRANTIES, EXPRESSED OR IMPLIED, INCLUDING A WARRANTY OF FITNESS FOR PARTICULAR PURPOSE AND WARRANTY OF MERCHANTABILITY. IN NO EVENT SHALL EUROFINS LANCASTER LABORATORIES ENVIRONMENTAL, LLC BE LIABLE FOR INDIRECT, SPECIAL, CONSEQUENTIAL, OR INCIDENTAL DAMAGES INCLUDING, BUT NOT LIMITED TO, DAMAGES FOR LOSS OF PROFIT OR GOODWILL REGARDLESS OF (A) THE NEGLIGENCE (EITHER SOLE OR CONCURRENT) OF EUROFINS LANCASTER LABORATORIES ENVIRONMENTAL AND (B) WHETHER EUROFINS LANCASTER LABORATORIES ENVIRONMENTAL HAS BEEN INFORMED OF THE POSSIBILITY OF SUCH DAMAGES. We accept no legal responsibility for the purposes for which the client uses the test results. No purchase order or other order for work shall be accepted by Eurofins Lancaster Laboratories Environmental which includes any conditions that vary from the Standard Terms and Conditions, and Eurofins Lancaster Laboratories Environmental hereby objects to any conflicting terms contained in any acceptance or order submitted by client.

eurofins | Lancaster Laboratories Environmental

Data Qualifiers

Qualifier	Definition
C	Result confirmed by reanalysis
D1	Indicates for dual column analyses that the result is reported from column 1
D2	Indicates for dual column analyses that the result is reported from column 2
E	Concentration exceeds the calibration range
K1	Initial Calibration Blank is above the QC limit and the sample result is ND
K2	Continuing Calibration Blank is above the QC limit and the sample result is ND
K3	Initial Calibration Verification is above the QC limit and the sample result is ND
K4	Continuing Calibration Verification is above the QC limit and the sample result is ND
J (or G, I, X)	Estimated value >= the Method Detection Limit (MDL or DL) and < the Limit of Quantitation (LOQ or RL)
P	Concentration difference between the primary and confirmation column >40%. The lower result is reported.
P^	Concentration difference between the primary and confirmation column > 40%. The higher result is reported.
U	Analyte was not detected at the value indicated
V	Concentration difference between the primary and confirmation column >100%. The reporting limit is raised due to this disparity and evident interference.
W	The dissolved oxygen uptake for the unseeded blank is greater than 0.20 mg/L.
Z	Laboratory Defined - see analysis report

Additional Organic and Inorganic CLP qualifiers may be used with Form 1 reports as defined by the CLP methods.
Qualifiers specific to Dioxin/Furans and PCB Congeners are detailed on the individual Analysis Report.

eurofins
Lancaster Laboratories Environmental

2425 New Holland Pike, Lancaster, PA 17601 • 717-656-2300 • Fax: 717-656-6766 • www.EurofinsUS.com/LancLabsEnv

ANALYSIS REPORT

Prepared by:

Eurofins Lancaster Laboratories Environmental
2425 New Holland Pike
Lancaster, PA 17601

Prepared for:

GES, Inc.
440 Creamery Way, Suite 500
Exton PA 19341

Report Date: June 20, 2019 20:03

Project: NRG PRGS

Account #: 08390
Group Number: 2045252
PO Number: 0402919-51-206
Release Number: ORG # 0404
State of Sample Origin: VA

Electronic Copy To	GES, Inc.-MD	Attn: Data Distribution
Electronic Copy To	GES, Inc.-MD	Attn: Anne Ashley Bell

Respectfully Submitted,

Lynn M. Frederiksen
Principal Specialist Group Leader

(717) 556-7255

To view our laboratory's current scopes of accreditation please go to https://www.eurofinsus.com/environment-testing/laboratories/eurofins-lancaster-laboratories-environmental/certifications-and-accreditations-eurofins-lancaster-laboratories-environmental/ . Historical copies may be requested through your project manager.

eurofins
Lancaster Laboratories
Environmental

2425 New Holland Pike, Lancaster, PA 17601 • 717-656-2300 • Fax: 717-656-6766 • www.EurofinsUS.com/LancLabsEnv

SAMPLE INFORMATION

Client Sample Description	Sample Collection Date/Time	ELLE#
MW-16 Grab Groundwater	05/21/2019 10:10	1063829
RW-119S Grab Groundwater	05/21/2019 11:35	1063830
MW-122 Grab Groundwater	05/21/2019 12:58	1063831
RW-123S Grab Groundwater	05/21/2019 14:15	1063832

The specific methodologies used in obtaining the enclosed analytical results are indicated on the Laboratory Sample Analysis Record.

eurofins
Lancaster Laboratories Environmental
2425 New Holland Pike, Lancaster, PA 17601 • 717-656-2300 • Fax: 717-656-6766 • www.EurofinsUS.com/LancLabsEnv

Analysis Report

Sample Description: **MW-16 Grab Groundwater NRG PRGS**

Project Name: **NRG PRGS**

Submittal Date/Time: 05/22/2019 18:00
Collection Date/Time: 05/21/2019 10:10

GES, Inc.
ELLE Sample #: RW 1063829
ELLE Group #: 2045252
Matrix: Groundwater

CAT No.	Analysis Name	CAS Number	As Received Result	As Received Method Detection Limit	Dilution Factor
GC Petroleum Hydrocarbons	**SW-846 8015B**		**ug/l**	**ug/l**	
12858	DRO C10-C28	n.a.	N.D.	53	1

Laboratory Sample Analysis Record

CAT No.	Analysis Name	Method	Trial#	Batch#	Analysis Date and Time	Analyst	Dilution Factor
12858	DRO micro-ext 8015B	SW-846 8015B	1	191430014A	05/25/2019 06:52	Heather E Williams	1
12059	Microextraction - DRO (waters)	SW-846 3511 Rev 1, July 2014	1	191430014A	05/23/2019 21:15	Elizabeth E Donovan	1

eurofins
Lancaster Laboratories Environmental
2425 New Holland Pike, Lancaster, PA 17601 • 717-656-2300 • Fax: 717-656-6766 • www.EurofinsUS.com/LancLabsEnv

Analysis Report

Sample Description: **RW-119S Grab Groundwater NRG PRGS**

Project Name: **NRG PRGS**

Submittal Date/Time: 05/22/2019 18:00
Collection Date/Time: 05/21/2019 11:35

GES, Inc.
ELLE Sample #: RW 1063830
ELLE Group #: 2045252
Matrix: Groundwater

CAT No.	Analysis Name		CAS Number	As Received Result	As Received Method Detection Limit	Dilution Factor
GC Petroleum Hydrocarbons		**SW-846 8015B**		**ug/l**	**ug/l**	
12858	DRO C10-C28		n.a.	2,100	53	1
Wet Chemistry		**EPA 300.0**		**mg/l**	**mg/l**	
00228	Sulfate		14808-79-8	255	30.0	100
		SM 2320 B-2011		**mg/l as CaCO3**	**mg/l as CaCO3**	
12150	Total Alkalinity to pH 4.5		n.a.	172	1.7	1

Laboratory Sample Analysis Record

CAT No.	Analysis Name	Method	Trial#	Batch#	Analysis Date and Time	Analyst	Dilution Factor
12858	DRO micro-ext 8015B	SW-846 8015B	1	191430014A	05/25/2019 07:15	Heather E Williams	1
12059	Microextraction - DRO (waters)	SW-846 3511 Rev 1, July 2014	1	191430014A	05/23/2019 21:15	Elizabeth E Donovan	1
00228	Sulfate	EPA 300.0	1	19168520106B	06/17/2019 22:57	Ashlynn M Cornelius	100
12150	Total Alkalinity to pH 4.5	SM 2320 B-2011	1	19148003204A	05/29/2019 03:31	Jeremy L Bolf	1

eurofins | Lancaster Laboratories Environmental

2425 New Holland Pike, Lancaster, PA 17601 • 717-656-2300 • Fax: 717-656-6766 • www.EurofinsUS.com/LancLabsEnv

Analysis Report

Sample Description: **MW-122 Grab Groundwater NRG PRGS**

Project Name: **NRG PRGS**

Submittal Date/Time: 05/22/2019 18:00
Collection Date/Time: 05/21/2019 12:58

GES, Inc.
ELLE Sample #: RW 1063831
ELLE Group #: 2045252
Matrix: Groundwater

CAT No.	Analysis Name		CAS Number	As Received Result	As Received Method Detection Limit	Dilution Factor
GC Miscellaneous		**RSKSOP-175 modified**		**ug/l**	**ug/l**	
07105	Methane		74-82-8	380	3.0	1
GC Petroleum Hydrocarbons		**SW-846 8015B**		**ug/l**	**ug/l**	
12858	DRO C10-C28		n.a.	790	53	1
Metals		**SW-846 6010B**		**mg/l**	**mg/l**	
07058	Manganese		7439-96-5	9.45	0.0011	1
Wet Chemistry		**EPA 300.0**		**mg/l**	**mg/l**	
00228	Sulfate		14808-79-8	308	30.0	100
		EPA 353.2		**mg/l**	**mg/l**	
00220	Nitrate Nitrogen		14797-55-8	N.D.	0.040	1
00219	Nitrite Nitrogen		14797-65-0	N.D.	0.015	1
		SM 3500-Fe B-2011		**mg/l**	**mg/l**	
14855	Ferrous Iron		n.a.	36.4	0.300	20
		SM 2320 B-2011		**mg/l as CaCO3**	**mg/l as CaCO3**	
12150	Total Alkalinity to pH 4.5		n.a.	318	1.7	1

Laboratory Sample Analysis Record

CAT No.	Analysis Name	Method	Trial#	Batch#	Analysis Date and Time	Analyst	Dilution Factor
07105	Methane	RSKSOP-175 modified	1	191430007A	05/23/2019 14:42	Connor Lent	1
12858	DRO micro-ext 8015B	SW-846 8015B	1	191430014A	05/25/2019 07:38	Heather E Williams	1
12059	Microextraction - DRO (waters)	SW-846 3511 Rev 1, July 2014	1	191430014A	05/23/2019 21:15	Elizabeth E Donovan	1
07058	Manganese	SW-846 6010B	1	191431404405	05/27/2019 13:30	Kevin Litwa	1
14044	ICP-WW, 3005A (tot rec) - U345	SW-846 3005A	1	191431404405	05/23/2019 15:50	JoElla L Rice	1
00228	Sulfate	EPA 300.0	1	19168520106B	06/17/2019 23:14	Ashlynn M Cornelius	100
00220	Nitrate Nitrogen	EPA 353.2	1	19151106101A	05/31/2019 16:30	Samuel J Weaver	1
00219	Nitrite Nitrogen	EPA 353.2	1	19143105101A	05/23/2019 09:30	Samuel J Weaver	1
14855	Ferrous Iron	SM 3500-Fe B-2011	1	19149127101A	05/29/2019 12:52	Joseph E McKenzie	20
12150	Total Alkalinity to pH 4.5	SM 2320 B-2011	1	19143002203A	05/23/2019 23:27	Jeremy L Bolf	1

eurofins
Lancaster Laboratories Environmental
2425 New Holland Pike, Lancaster, PA 17601 • 717-656-2300 • Fax: 717-656-6766 • www.EurofinsUS.com/LancLabsEnv

Analysis Report

Sample Description: **RW-123S Grab Groundwater NRG PRGS**

Project Name: **NRG PRGS**

Submittal Date/Time: 05/22/2019 18:00
Collection Date/Time: 05/21/2019 14:15

GES, Inc.
ELLE Sample #: RW 1063832
ELLE Group #: 2045252
Matrix: Groundwater

CAT No.	Analysis Name	CAS Number	As Received Result	As Received Method Detection Limit	Dilution Factor
GC Petroleum Hydrocarbons	**SW-846 8015B**		**ug/l**	**ug/l**	
12858	DRO C10-C28	n.a.	3,600	53	1

Laboratory Sample Analysis Record

CAT No.	Analysis Name	Method	Trial#	Batch#	Analysis Date and Time	Analyst	Dilution Factor
12858	DRO micro-ext 8015B	SW-846 8015B	1	191440023A	05/30/2019 00:41	Milfre Jimenez	1
12059	Microextraction - DRO (waters)	SW-846 3511 Rev 1, July 2014	1	191440023A	05/27/2019 07:10	Maria Davenport	1

2425 New Holland Pike, Lancaster, PA 17601 • 717-656-2300 • Fax: 717-656-6766 • www.EurofinsUS.com/LancLabsEnv

Quality Control Summary

Client Name: GES, Inc.
Reported: 06/20/2019 20:03

Group Number: 2045252

Matrix QC may not be reported if insufficient sample or site-specific QC samples were not submitted. In these situations, to demonstrate precision and accuracy at a batch level, a LCS/LCSD was performed, unless otherwise specified in the method.

All Inorganic Initial Calibration and Continuing Calibration Blanks met acceptable method criteria unless otherwise noted on the Analysis Report.

Method Blank

Analysis Name	Result	MDL
	ug/l	ug/l
Batch number: 191430007A	Sample number(s): 1063831	
Methane	N.D.	3.0
Batch number: 191430014A	Sample number(s): 1063829-1063831	
DRO C10-C28	N.D.	53
Batch number: 191440023A	Sample number(s): 1063832	
DRO C10-C28	N.D.	53
	mg/l	mg/l
Batch number: 191431404405	Sample number(s): 1063831	
Manganese	N.D.	0.0011
Batch number: 19143105101A	Sample number(s): 1063831	
Nitrite Nitrogen	N.D.	0.015
Batch number: 19149127101A	Sample number(s): 1063831	
Ferrous Iron	N.D.	0.0150
Batch number: 19151106101A	Sample number(s): 1063831	
Nitrate Nitrogen	N.D.	0.040
Batch number: 19168520106B	Sample number(s): 1063830-1063831	
Sulfate	N.D.	0.30
	mg/l as CaCO3	mg/l as CaCO3
Batch number: 19143002203A	Sample number(s): 1063831	
Total Alkalinity to pH 4.5	N.D.	1.7
Batch number: 19148003204A	Sample number(s): 1063830	
Total Alkalinity to pH 4.5	N.D.	1.7

LCS/LCSD

Analysis Name	LCS Spike Added ug/l	LCS Conc ug/l	LCSD Spike Added ug/l	LCSD Conc ug/l	LCS %REC	LCSD %REC	LCS/LCSD Limits	RPD	RPD Max
Batch number: 191430007A	Sample number(s): 1063831								
Methane	59.83	62.28	59.83	60.81	104	102	85-115	2	20

*- Outside of specification
(1) The result for one or both determinations was less than five times the LOQ.
(2) The unspiked result was more than four times the spike added.

2425 New Holland Pike, Lancaster, PA 17601 • 717-656-2300 • Fax: 717-656-6766 • www.EurofinsUS.com/LancLabsEnv

Quality Control Summary

Client Name: GES, Inc.
Reported: 06/20/2019 20:03

Group Number: 2045252

LCS/LCSD (continued)

Analysis Name	LCS Spike Added ug/l	LCS Conc ug/l	LCSD Spike Added ug/l	LCSD Conc ug/l	LCS %REC	LCSD %REC	LCS/LCSD Limits	RPD	RPD Max
Batch number: 191430014A	Sample number(s): 1063829-1063831								
DRO C10-C28	2809.59	1735.46			62		27-118		
Batch number: 191440023A	Sample number(s): 1063832								
DRO C10-C28	2744.16	2344.13	2671.69	2004.74	85	75	27-118	16	20
	mg/l	**mg/l**	**mg/l**	**mg/l**					
Batch number: 191431404405	Sample number(s): 1063831								
Manganese	0.500	0.511	0.500	0.513	102	103	90-112	0	20
	mg/l	**mg/l**	**mg/l**	**mg/l**					
Batch number: 19143105101A	Sample number(s): 1063831								
Nitrite Nitrogen	0.700	0.735			105		90-110		
Batch number: 19149127101A	Sample number(s): 1063831								
Ferrous Iron	1.00	1.05			105		90-110		
Batch number: 19151106101A	Sample number(s): 1063831								
Nitrate Nitrogen	2.50	2.65			106		90-110		
Batch number: 19168520106B	Sample number(s): 1063830-1063831								
Sulfate	7.50	7.84			105		90-110		
	mg/l as CaCO3	**mg/l as CaCO3**	**mg/l as CaCO3**	**mg/l as CaCO3**					
Batch number: 19143002203A	Sample number(s): 1063831								
Total Alkalinity to pH 4.5	188	180.74			96		82-106		
Batch number: 19148003204A	Sample number(s): 1063830								
Total Alkalinity to pH 4.5	188	180.75			96		82-106		

Surrogate Quality Control

Surrogate recoveries which are outside of the QC window are confirmed unless attributed to dilution or otherwise noted on the Analysis Report.

Analysis Name: Methane
Batch number: 191430007A

	Propene
1063831	53
Blank	99
LCS	104
LCSD	103

*- Outside of specification
(1) The result for one or both determinations was less than five times the LOQ.
(2) The unspiked result was more than four times the spike added.

2425 New Holland Pike, Lancaster, PA 17601 • 717-656-2300 • Fax: 717-656-6766 • www.EurofinsUS.com/LancLabsEnv

Quality Control Summary

Client Name: GES, Inc.
Reported: 06/20/2019 20:03

Group Number: 2045252

Surrogate Quality Control

Surrogate recoveries which are outside of the QC window are confirmed unless attributed to dilution or otherwise noted on the Analysis Report.

Analysis Name: Methane
Batch number: 191430007A

Limits: 46-135

Analysis Name: DRO micro-ext 8015B
Batch number: 191430014A

	Orthoterphenyl
1063829	93
1063830	100
1063831	92
Blank	96
LCS	91
Limits:	62-128

Analysis Name: DRO micro-ext 8015B
Batch number: 191440023A

	Orthoterphenyl
1063832	104
Blank	99
LCS	98
LCSD	97
Limits:	62-128

*- Outside of specification
(1) The result for one or both determinations was less than five times the LOQ.
(2) The unspiked result was more than four times the spike added.

Environmental Analysis Request/Chain of Custody

eurofins | Lancaster Laboratories Environmental

Acct. # 8390 Group # 2045252 Sample # 163829-32

Client:	Groundwater & Env. Services, Inc.
Project Name/#:	NRG PRGS
Site ID #:	NRG PRGS
Project Manager:	Anne Ashley Bell
P.O. #:	0402919/51/206
Sampler:	
PWSID #:	
Phone #:	800-220-3606 x 3704
Quote #:	
State where sample(s) were collected:	1400 North Royal St, Alexandria, VA

For Lab Use Only: SF #: ____ SCR #: ____

Preservation Codes: H = HCl; T = Thiosulfate; N = HNO_3; B = NaOH; S = H_2SO_4; P = H_3PO_4; O = Other

Sample Identification	Collection Date	Collection Time	Grab	Composite	Matrix: Soil	Matrix: Sediment	Matrix: Potable Water	Matrix: Ground Water	Matrix: NPDES	Matrix: Surface Water	Matrix: Other:	Total # of Containers	TPH-DRO C-10-28 (SW-846 8015B)	Alkalinity (SM 2320B)	Nitrate NO3 -1 & Nitrite NO-2(EPA 353.2)	Manganese (6010)	Ferrous Iron Fe2+ (SM 3500-Fe B modified-1997)	Sulfate SO4 2- (EPA 300.0)	Methane (RSKSOP-175 modified)					Remarks
								☑		☐			H	-	-/S	N	H	-	H					
MW-16	5/21/19	1010	X				X					2	X											
RW-119S		1135	X				X					4	X	X				X						
MW-122		1258	X				X					10	X	X	X	X	X	X	X					
RW-123S	5/21/19	1415	X				X					2	X											

Turnaround Time Requested (TAT) (please check): Standard ☐ Rush ☐
(Rush TAT is subject to laboratory approval and surcharges.)

Date results are needed:

Rush results requested by (please check): E-Mail ☑ Phone ☐

E-mail Address: seprregion@gesonline.com & ges@equisonline.com

Phone:

Data Package Options (please check if required)

Type I (Validation/non-CLP) ☐ MA MCP ☐

Type III (Reduced non-CLP) ☐ CT RCP ☐

Type VI (Raw Data Only) ☐ TX TRRP-13 ☐

NYSDEC Category ☐ A or ☐ B

EDD Required? Yes ☑ No ☐ If yes, format: GES EQEDD

EQEDD Name: NRG PRGS.*Lab report* #.25800.EQEDD.zip

Relinquished by:	Date	Time	Received by:	Date	Time
[signature]	5/21/19	1625	Denise Woodring	5-21-19	1639 DW
Denise Woodring	5-22-19	1411	[signature]	5/22/19	14:11
[signature]	5/22/19	18:00			
			[signature]	5-22-19	1800

Relinquished by Commercial Carrier:

UPS _____ FedEx _____ Other _____

Temperature upon receipt 1.3 °C

eurofins | Lancaster Laboratories Environmental

Sample Administration Receipt Documentation Log

Doc Log ID: 249698

Group Number(s): 2005252

Client: GES

Delivery and Receipt Information

Delivery Method:	ELLE Courier	Arrival Timestamp:	05/22/2019 18:00
Number of Packages:	1	Number of Projects:	2
State/Province of Origin:	VA		

Arrival Condition Summary

Shipping Container Sealed:	Yes	Sample IDs on COC match Containers:	Yes
Custody Seal Present:	No	Sample Date/Times match COC:	Yes
Samples Chilled:	Yes	VOA Vial Headspace ≥ 6mm:	No
Paperwork Enclosed:	Yes	Total Trip Blank Qty:	0
Samples Intact:	Yes	Air Quality Samples Present:	No
Missing Samples:	No		
Extra Samples:	No		
Discrepancy in Container Qty on COC:	No		

Unpacked by Melvin Sanchez (8943) at 19:25 on 05/22/2019

Samples Chilled Details

Thermometer Types: DT = Digital (Temp. Bottle) IR = Infrared (Surface Temp) All Temperatures in °C.

Cooler #	Thermometer ID	Corrected Temp	Therm. Type	Ice Type	Ice Present?	Ice Container	Elevated Temp?
1	DT131	1.3	DT	Wet	Y	Bagged	N

2425 New Holland Pike
Lancaster, PA 17605-2425
T | 717-656-2300
F | 717-656-2681
www.LancasterLabs.com

Explanation of Symbols and Abbreviations

The following defines common symbols and abbreviations used in reporting technical data:

BMQL	Below Minimum Quantitation Level	**mL**	milliliter(s)
C	degrees Celsius	**MPN**	Most Probable Number
cfu	colony forming units	**N.D.**	non-detect
CP Units	cobalt-chloroplatinate units	**ng**	nanogram(s)
F	degrees Fahrenheit	**NTU**	nephelometric turbidity units
g	gram(s)	**pg/L**	picogram/liter
IU	International Units	**RL**	Reporting Limit
kg	kilogram(s)	**TNTC**	Too Numerous To Count
L	liter(s)	**µg**	microgram(s)
lb.	pound(s)	**µL**	microliter(s)
m3	cubic meter(s)	**umhos/cm**	micromhos/cm
meq	milliequivalents	**MCL**	Maximum Contamination Limit
mg	milligram(s)		

<	less than
>	greater than
ppm	parts per million - One ppm is equivalent to one milligram per kilogram (mg/kg) or one gram per million grams. For aqueous liquids, ppm is usually taken to be equivalent to milligrams per liter (mg/l), because one liter of water has a weight very close to a kilogram. For gases or vapors, one ppm is equivalent to one microliter per liter of gas.
ppb	parts per billion
Dry weight basis	Results printed under this heading have been adjusted for moisture content. This increases the analyte weight concentration to approximate the value present in a similar sample without moisture. All other results are reported on an as-received basis.

Analytical test results meet all requirements of the associated regulatory program (i.e., NELAC (TNI), DoD, and ISO 17025) unless otherwise noted under the individual analysis.

Measurement uncertainty values, as applicable, are available upon request.

Tests results relate only to the sample tested. Clients should be aware that a critical step in a chemical or microbiological analysis is the collection of the sample. Unless the sample analyzed is truly representative of the bulk of material involved, the test results will be meaningless. If you have questions regarding the proper techniques of collecting samples, please contact us. We cannot be held responsible for sample integrity, however, unless sampling has been performed by a member of our staff.

This report shall not be reproduced except in full, without the written approval of the laboratory.

Times are local to the area of activity. Parameters listed in the 40 CFR Part 136 Table II as “analyze immediately” are not performed within 15 minutes.

WARRANTY AND LIMITS OF LIABILITY - In accepting analytical work, we warrant the accuracy of test results for the sample as submitted. THE FOREGOING EXPRESS WARRANTY IS EXCLUSIVE AND IS GIVEN IN LIEU OF ALL OTHER WARRANTIES, EXPRESSED OR IMPLIED. WE DISCLAIM ANY OTHER WARRANTIES, EXPRESSED OR IMPLIED, INCLUDING A WARRANTY OF FITNESS FOR PARTICULAR PURPOSE AND WARRANTY OF MERCHANTABILITY. IN NO EVENT SHALL EUROFINS LANCASTER LABORATORIES ENVIRONMENTAL, LLC BE LIABLE FOR INDIRECT, SPECIAL, CONSEQUENTIAL, OR INCIDENTAL DAMAGES INCLUDING, BUT NOT LIMITED TO, DAMAGES FOR LOSS OF PROFIT OR GOODWILL REGARDLESS OF (A) THE NEGLIGENCE (EITHER SOLE OR CONCURRENT) OF EUROFINS LANCASTER LABORATORIES ENVIRONMENTAL AND (B) WHETHER EUROFINS LANCASTER LABORATORIES ENVIRONMENTAL HAS BEEN INFORMED OF THE POSSIBILITY OF SUCH DAMAGES. We accept no legal responsibility for the purposes for which the client uses the test results. No purchase order or other order for work shall be accepted by Eurofins Lancaster Laboratories Environmental which includes any conditions that vary from the Standard Terms and Conditions, and Eurofins Lancaster Laboratories Environmental hereby objects to any conflicting terms contained in any acceptance or order submitted by client.

eurofins | Lancaster Laboratories Environmental

Data Qualifiers

Qualifier	Definition
C	Result confirmed by reanalysis
D1	Indicates for dual column analyses that the result is reported from column 1
D2	Indicates for dual column analyses that the result is reported from column 2
E	Concentration exceeds the calibration range
K1	Initial Calibration Blank is above the QC limit and the sample result is ND
K2	Continuing Calibration Blank is above the QC limit and the sample result is ND
K3	Initial Calibration Verification is above the QC limit and the sample result is ND
K4	Continuing Calibration Verification is above the QC limit and the sample result is ND
J (or G, I, X)	Estimated value >= the Method Detection Limit (MDL or DL) and < the Limit of Quantitation (LOQ or RL)
P	Concentration difference between the primary and confirmation column >40%. The lower result is reported.
P^	Concentration difference between the primary and confirmation column > 40%. The higher result is reported.
U	Analyte was not detected at the value indicated
V	Concentration difference between the primary and confirmation column >100%. The reporting limit is raised due to this disparity and evident interference.
W	The dissolved oxygen uptake for the unseeded blank is greater than 0.20 mg/L.
Z	Laboratory Defined - see analysis report

Additional Organic and Inorganic CLP qualifiers may be used with Form 1 reports as defined by the CLP methods.
Qualifiers specific to Dioxin/Furans and PCB Congeners are detailed on the individual Analysis Report.

eurofins
Lancaster Laboratories Environmental

2425 New Holland Pike, Lancaster, PA 17601 • 717-656-2300 • Fax: 717-656-6766 • www.EurofinsUS.com/LancLabsEnv

ANALYSIS REPORT

Prepared by:

Eurofins Lancaster Laboratories Environmental
2425 New Holland Pike
Lancaster, PA 17601

Prepared for:

GES, Inc.
440 Creamery Way, Suite 500
Exton PA 19341

Report Date: June 18, 2019 15:02

Project: NRG PRGS

Account #: 08390
Group Number: 2045565
PO Number: 0402919-51-206
Release Number: ORG # 0404
State of Sample Origin: VA

Electronic Copy To	GES, Inc.-MD	Attn: Data Distribution
Electronic Copy To	GES, Inc.-MD	Attn: Anne Ashley Bell

Respectfully Submitted,

Lynn M. Frederiksen
Principal Specialist Group Leader

(717) 556-7255

To view our laboratory's current scopes of accreditation please go to https://www.eurofinsus.com/environment-testing/laboratories/eurofins-lancaster-laboratories-environmental/certifications-and-accreditations-eurofins-lancaster-laboratories-environmental/ . Historical copies may be requested through your project manager.

2425 New Holland Pike, Lancaster, PA 17601 • 717-656-2300 • Fax: 717-656-6766 • www.EurofinsUS.com/LancLabsEnv

SAMPLE INFORMATION

Client Sample Description	Sample Collection Date/Time	ELLE#
MW-106 Grab Groundwater	05/22/2019 10:15	1065558
MW-72S/RW-72S Grab Groundwater	05/22/2019 11:05	1065559
RW-118S Grab Groundwater	05/22/2019 12:00	1065560
RW-117S Grab Groundwater	05/22/2019 12:55	1065561
MW-14/RW-14 Grab Groundwater	05/22/2019 14:00	1065562

The specific methodologies used in obtaining the enclosed analytical results are indicated on the Laboratory Sample Analysis Record.

eurofins | Lancaster Laboratories Environmental

2425 New Holland Pike, Lancaster, PA 17601 • 717-656-2300 • Fax: 717-656-6766 • www.EurofinsUS.com/LancLabsEnv

Analysis Report

Sample Description: **MW-106 Grab Groundwater NRG PRGS**

Project Name: **NRG PRGS**

Submittal Date/Time: 05/23/2019 20:00
Collection Date/Time: 05/22/2019 10:15

GES, Inc.
ELLE Sample #: RW 1065558
ELLE Group #: 2045565
Matrix: Groundwater

CAT No.	Analysis Name		CAS Number	As Received Result	As Received Method Detection Limit	Dilution Factor
GC Miscellaneous		**RSKSOP-175 modified**		**ug/l**	**ug/l**	
07105	Methane		74-82-8	47	3.0	1
GC Petroleum Hydrocarbons		**SW-846 8015B**		**ug/l**	**ug/l**	
12858	DRO C10-C28		n.a.	N.D.	53	1
Metals		**SW-846 6010B**		**mg/l**	**mg/l**	
07058	Manganese		7439-96-5	1.86	0.0011	1
Wet Chemistry		**EPA 300.0**		**mg/l**	**mg/l**	
00228	Sulfate		14808-79-8	1,140	150	500
		EPA 353.2		**mg/l**	**mg/l**	
00220	Nitrate Nitrogen		14797-55-8	N.D.	0.040	1
00219	Nitrite Nitrogen		14797-65-0	N.D.	0.015	1
		SM 3500-Fe B-2011		**mg/l**	**mg/l**	
14855	Ferrous Iron		n.a.	10.1	0.150	10
		SM 2320 B-2011		**mg/l as CaCO3**	**mg/l as CaCO3**	
12150	Total Alkalinity to pH 4.5		n.a.	N.D.	1.7	1

Laboratory Sample Analysis Record

CAT No.	Analysis Name	Method	Trial#	Batch#	Analysis Date and Time	Analyst	Dilution Factor
07105	Methane	RSKSOP-175 modified	1	191440004A	05/24/2019 13:36	Connor Lent	1
12858	DRO micro-ext 8015B	SW-846 8015B	1	191440023A	05/30/2019 01:04	Milfre Jimenez	1
12059	Microextraction - DRO (waters)	SW-846 3511 Rev 1, July 2014	1	191440023A	05/27/2019 07:10	Maria Davenport	1
07058	Manganese	SW-846 6010B	1	191441404404	05/27/2019 15:30	Elaine F Stoltzfus	1
14044	ICP-WW, 3005A (tot rec) - U345	SW-846 3005A	1	191441404404	05/24/2019 15:30	JoElla L Rice	1
00228	Sulfate	EPA 300.0	1	19168520117B	06/18/2019 02:35	Ashlynn M Cornelius	500
00220	Nitrate Nitrogen	EPA 353.2	1	19155106101A	06/05/2019 13:14	Samuel J Weaver	1
00219	Nitrite Nitrogen	EPA 353.2	1	19144105101A	05/24/2019 09:37	Samuel J Weaver	1
14855	Ferrous Iron	SM 3500-Fe B-2011	1	19162127101A	06/11/2019 19:57	Gregory Baldree	10
12150	Total Alkalinity to pH 4.5	SM 2320 B-2011	1	19148003204A	05/29/2019 03:47	Jeremy L Bolf	1

eurofins | Lancaster Laboratories Environmental

2425 New Holland Pike, Lancaster, PA 17601 • 717-656-2300 • Fax: 717-656-6766 • www.EurofinsUS.com/LancLabsEnv

Analysis Report

Sample Description: **MW-72S/RW-72S Grab Groundwater NRG PRGS**

Project Name: **NRG PRGS**

GES, Inc.
ELLE Sample #: RW 1065559
ELLE Group #: 2045565
Matrix: Groundwater

Submittal Date/Time: 05/23/2019 20:00
Collection Date/Time: 05/22/2019 11:05

CAT No.	Analysis Name		CAS Number	As Received Result	As Received Method Detection Limit	Dilution Factor
GC Miscellaneous		**RSKSOP-175 modified**		**ug/l**	**ug/l**	
07105	Methane		74-82-8	1,200	30	10
GC Petroleum Hydrocarbons		**SW-846 8015B**		**ug/l**	**ug/l**	
12858	DRO C10-C28		n.a.	1,900	53	1
Metals		**SW-846 6010B**		**mg/l**	**mg/l**	
07058	Manganese		7439-96-5	6.56	0.0011	1
Wet Chemistry		**EPA 300.0**		**mg/l**	**mg/l**	
00228	Sulfate		14808-79-8	928	150	500
		EPA 353.2		**mg/l**	**mg/l**	
00220	Nitrate Nitrogen		14797-55-8	N.D.	0.040	1
00219	Nitrite Nitrogen		14797-65-0	N.D.	0.015	1
		SM 3500-Fe B-2011		**mg/l**	**mg/l**	
14855	Ferrous Iron		n.a.	26.8	0.300	20
		SM 2320 B-2011		**mg/l as CaCO3**	**mg/l as CaCO3**	
12150	Total Alkalinity to pH 4.5		n.a.	N.D.	1.7	1

Laboratory Sample Analysis Record

CAT No.	Analysis Name	Method	Trial#	Batch#	Analysis Date and Time	Analyst	Dilution Factor
07105	Methane	RSKSOP-175 modified	1	191440004A	05/28/2019 16:14	Connor Lent	10
12858	DRO micro-ext 8015B	SW-846 8015B	1	191440023A	05/30/2019 01:27	Milfre Jimenez	1
12059	Microextraction - DRO (waters)	SW-846 3511 Rev 1, July 2014	1	191440023A	05/27/2019 07:10	Maria Davenport	1
07058	Manganese	SW-846 6010B	3	191441404403	05/27/2019 22:55	Elaine F Stoltzfus	1
14044	ICP-WW, 3005A (tot rec) - U345	SW-846 3005A	1	191441404403	05/24/2019 15:30	JoElla L Rice	1
00228	Sulfate	EPA 300.0	1	19168520117B	06/18/2019 03:26	Ashlynn M Cornelius	500
00220	Nitrate Nitrogen	EPA 353.2	1	19155106101A	06/05/2019 13:15	Samuel J Weaver	1
00219	Nitrite Nitrogen	EPA 353.2	1	19144105101A	05/24/2019 09:40	Samuel J Weaver	1
14855	Ferrous Iron	SM 3500-Fe B-2011	1	19162127101A	06/11/2019 20:04	Gregory Baldree	20
12150	Total Alkalinity to pH 4.5	SM 2320 B-2011	1	19148003204A	05/29/2019 03:24	Jeremy L Bolf	1

eurofins
Lancaster Laboratories Environmental
2425 New Holland Pike, Lancaster, PA 17601 • 717-656-2300 • Fax: 717-656-6766 • www.EurofinsUS.com/LancLabsEnv

Analysis Report

Sample Description: **RW-118S Grab Groundwater NRG PRGS**

Project Name: **NRG PRGS**

Submittal Date/Time: 05/23/2019 20:00
Collection Date/Time: 05/22/2019 12:00

GES, Inc.
ELLE Sample #: RW 1065560
ELLE Group #: 2045565
Matrix: Groundwater

CAT No.	Analysis Name		CAS Number	As Received Result	As Received Method Detection Limit	Dilution Factor
GC Petroleum Hydrocarbons		**SW-846 8015B**		**ug/l**	**ug/l**	
12858	DRO C10-C28		n.a.	5,100	53	1
Wet Chemistry		**EPA 300.0**		**mg/l**	**mg/l**	
00228	Sulfate		14808-79-8	211	60.0	200
		SM 2320 B-2011		**mg/l as CaCO3**	**mg/l as CaCO3**	
12150	Total Alkalinity to pH 4.5		n.a.	46.6	1.7	1

Laboratory Sample Analysis Record

CAT No.	Analysis Name	Method	Trial#	Batch#	Analysis Date and Time	Analyst	Dilution Factor
12858	DRO micro-ext 8015B	SW-846 8015B	1	191440023A	05/30/2019 01:51	Milfre Jimenez	1
12059	Microextraction - DRO (waters)	SW-846 3511 Rev 1, July 2014	1	191440023A	05/27/2019 07:10	Maria Davenport	1
00228	Sulfate	EPA 300.0	1	19168520117B	06/18/2019 03:43	Ashlynn M Cornelius	200
12150	Total Alkalinity to pH 4.5	SM 2320 B-2011	1	19148003204A	05/29/2019 02:54	Jeremy L Bolf	1

eurofins
Lancaster Laboratories Environmental
2425 New Holland Pike, Lancaster, PA 17601 • 717-656-2300 • Fax: 717-656-6766 • www.EurofinsUS.com/LancLabsEnv

Analysis Report

Sample Description: **RW-117S Grab Groundwater NRG PRGS**

Project Name: **NRG PRGS**

Submittal Date/Time: 05/23/2019 20:00
Collection Date/Time: 05/22/2019 12:55

GES, Inc.
ELLE Sample #: RW 1065561
ELLE Group #: 2045565
Matrix: Groundwater

CAT No.	Analysis Name		CAS Number	As Received Result	As Received Method Detection Limit	Dilution Factor
GC Petroleum Hydrocarbons		**SW-846 8015B**		**ug/l**	**ug/l**	
12858	DRO C10-C28		n.a.	3,400	53	1
Wet Chemistry		**EPA 300.0**		**mg/l**	**mg/l**	
00228	Sulfate		14808-79-8	117	6.0	20
		SM 2320 B-2011		**mg/l as CaCO3**	**mg/l as CaCO3**	
12150	Total Alkalinity to pH 4.5		n.a.	16.0	1.7	1

Laboratory Sample Analysis Record

CAT No.	Analysis Name	Method	Trial#	Batch#	Analysis Date and Time	Analyst	Dilution Factor
12858	DRO micro-ext 8015B	SW-846 8015B	1	191440023A	05/30/2019 02:14	Milfre Jimenez	1
12059	Microextraction - DRO (waters)	SW-846 3511 Rev 1, July 2014	1	191440023A	05/27/2019 07:10	Maria Davenport	1
00228	Sulfate	EPA 300.0	1	19168520117B	06/18/2019 04:34	Ashlynn M Cornelius	20
12150	Total Alkalinity to pH 4.5	SM 2320 B-2011	1	19148003204A	05/29/2019 02:59	Jeremy L Bolf	1

eurofins | Lancaster Laboratories Environmental

2425 New Holland Pike, Lancaster, PA 17601 • 717-656-2300 • Fax: 717-656-6766 • www.EurofinsUS.com/LancLabsEnv

Analysis Report

Sample Description: **MW-14/RW-14 Grab Groundwater NRG PRGS**

Project Name: **NRG PRGS**

Submittal Date/Time: 05/23/2019 20:00
Collection Date/Time: 05/22/2019 14:00

GES, Inc.
ELLE Sample #: RW 1065562
ELLE Group #: 2045565
Matrix: Groundwater

CAT No.	Analysis Name		CAS Number	As Received Result	As Received Method Detection Limit	Dilution Factor
GC Miscellaneous		**RSKSOP-175 modified**		**ug/l**	**ug/l**	
07105	Methane		74-82-8	1,500	30	10
The container used for the testing had headspace at the time of analysis.						
GC Petroleum Hydrocarbons		**SW-846 8015B**		**ug/l**	**ug/l**	
12858	DRO C10-C28		n.a.	1,300	53	1
Metals		**SW-846 6010B**		**mg/l**	**mg/l**	
07058	Manganese		7439-96-5	1.46	0.0011	1
Wet Chemistry		**EPA 300.0**		**mg/l**	**mg/l**	
00228	Sulfate		14808-79-8	56.9	1.5	5
		EPA 353.2		**mg/l**	**mg/l**	
00220	Nitrate Nitrogen		14797-55-8	0.21	0.040	1
00219	Nitrite Nitrogen		14797-65-0	N.D.	0.015	1
		SM 3500-Fe B-2011		**mg/l**	**mg/l**	
14855	Ferrous Iron		n.a.	30.7	0.300	20
		SM 2320 B-2011		**mg/l as CaCO3**	**mg/l as CaCO3**	
12150	Total Alkalinity to pH 4.5		n.a.	95.1	1.7	1

Laboratory Sample Analysis Record

CAT No.	Analysis Name	Method	Trial#	Batch#	Analysis Date and Time	Analyst	Dilution Factor
07105	Methane	RSKSOP-175 modified	1	191440004A	05/24/2019 14:30	Connor Lent	10
12858	DRO micro-ext 8015B	SW-846 8015B	1	191440023A	05/30/2019 02:37	Milfre Jimenez	1
12059	Microextraction - DRO (waters)	SW-846 3511 Rev 1, July 2014	1	191440023A	05/27/2019 07:10	Maria Davenport	1
07058	Manganese	SW-846 6010B	1	191441404404	05/27/2019 15:40	Elaine F Stoltzfus	1
14044	ICP-WW, 3005A (tot rec) - U345	SW-846 3005A	1	191441404404	05/24/2019 15:30	JoElla L Rice	1
00228	Sulfate	EPA 300.0	1	19168520117B	06/18/2019 04:51	Ashlynn M Cornelius	5
00220	Nitrate Nitrogen	EPA 353.2	1	19155106101A	06/05/2019 13:16	Samuel J Weaver	1
00219	Nitrite Nitrogen	EPA 353.2	1	19144105101A	05/24/2019 09:41	Samuel J Weaver	1
14855	Ferrous Iron	SM 3500-Fe B-2011	1	19162127101A	06/11/2019 20:00	Gregory Baldree	20
12150	Total Alkalinity to pH 4.5	SM 2320 B-2011	1	19148003204A	05/29/2019 03:37	Jeremy L Bolf	1

2425 New Holland Pike, Lancaster, PA 17601 • 717-656-2300 • Fax: 717-656-6766 • www.EurofinsUS.com/LancLabsEnv

Quality Control Summary

Client Name: GES, Inc.
Reported: 06/18/2019 15:02

Group Number: 2045565

Matrix QC may not be reported if insufficient sample or site-specific QC samples were not submitted. In these situations, to demonstrate precision and accuracy at a batch level, a LCS/LCSD was performed, unless otherwise specified in the method.

All Inorganic Initial Calibration and Continuing Calibration Blanks met acceptable method criteria unless otherwise noted on the Analysis Report.

Method Blank

Analysis Name	Result	MDL
	ug/l	ug/l
Batch number: 191440004A	Sample number(s): 1065558-1065559,1065562	
Methane	N.D.	3.0
Batch number: 191440023A	Sample number(s): 1065558-1065562	
DRO C10-C28	N.D.	53
	mg/l	mg/l
Batch number: 191441404403	Sample number(s): 1065559	
Manganese	N.D.	0.0011
Batch number: 191441404404	Sample number(s): 1065558,1065562	
Manganese	N.D.	0.0011
Batch number: 19144105101A	Sample number(s): 1065558-1065559,1065562	
Nitrite Nitrogen	N.D.	0.015
Batch number: 19155106101A	Sample number(s): 1065558-1065559,1065562	
Nitrate Nitrogen	N.D.	0.040
Batch number: 19162127101A	Sample number(s): 1065558-1065559,1065562	
Ferrous Iron	N.D.	0.0150
Batch number: 19168520117B	Sample number(s): 1065558-1065562	
Sulfate	N.D.	0.30
	mg/l as CaCO3	mg/l as CaCO3
Batch number: 19148003204A	Sample number(s): 1065558-1065562	
Total Alkalinity to pH 4.5	N.D.	1.7

LCS/LCSD

Analysis Name	LCS Spike Added	LCS Conc	LCSD Spike Added	LCSD Conc	LCS %REC	LCSD %REC	LCS/LCSD Limits	RPD	RPD Max
	ug/l	ug/l	ug/l	ug/l					
Batch number: 191440004A	Sample number(s): 1065558-1065559,1065562								
Methane	59.83	61.6	59.83	61.49	103	103	85-115	0	20
	ug/l	ug/l	ug/l	ug/l					
Batch number: 191440023A	Sample number(s): 1065558-1065562								

*- Outside of specification
(1) The result for one or both determinations was less than five times the LOQ.
(2) The unspiked result was more than four times the spike added.

2425 New Holland Pike, Lancaster, PA 17601 • 717-656-2300 • Fax: 717-656-6766 • www.EurofinsUS.com/LancLabsEnv

Quality Control Summary

Client Name: GES, Inc.
Reported: 06/18/2019 15:02

Group Number: 2045565

LCS/LCSD (continued)

Analysis Name	LCS Spike Added ug/l	LCS Conc ug/l	LCSD Spike Added ug/l	LCSD Conc ug/l	LCS %REC	LCSD %REC	LCS/LCSD Limits	RPD	RPD Max
DRO C10-C28	2744.16	2344.13	2671.69	2004.74	85	75	27-118	16	20
	mg/l	**mg/l**	**mg/l**	**mg/l**					
Batch number: 191441404403	Sample number(s): 1065559								
Manganese	0.500	0.511			102		90-112		
Batch number: 191441404404	Sample number(s): 1065558,1065562								
Manganese	0.500	0.519			104		90-112		
	mg/l	**mg/l**	**mg/l**	**mg/l**					
Batch number: 19144105101A	Sample number(s): 1065558-1065559,1065562								
Nitrite Nitrogen	0.700	0.627			90		90-110		
Batch number: 19155106101A	Sample number(s): 1065558-1065559,1065562								
Nitrate Nitrogen	2.50	2.61			104		90-110		
Batch number: 19162127101A	Sample number(s): 1065558-1065559,1065562								
Ferrous Iron	1.00	1.02			102		90-110		
Batch number: 19168520117B	Sample number(s): 1065558-1065562								
Sulfate	7.50	7.60			101		90-110		
	mg/l as CaCO3	**mg/l as CaCO3**	**mg/l as CaCO3**	**mg/l as CaCO3**					
Batch number: 19148003204A	Sample number(s): 1065558-1065562								
Total Alkalinity to pH 4.5	188	180.75			96		82-106		

MS/MSD

Unspiked (UNSPK) = the sample used in conjunction with the matrix spike

Analysis Name	Unspiked Conc mg/l	MS Spike Added mg/l	MS Conc mg/l	MSD Spike Added mg/l	MSD Conc mg/l	MS %Rec	MSD %Rec	MS/MSD Limits	RPD	RPD Max
Batch number: 19144105101A	Sample number(s): 1065558-1065559,1065562 UNSPK: 1065558									
Nitrite Nitrogen	N.D.	0.200	0.0840			42*		90-110		
Batch number: 19162127101A	Sample number(s): 1065558-1065559,1065562 UNSPK: 1065562									
Ferrous Iron	31.83	1.00	32.42	1.00	32.37	60 (2)	54 (2)	90-110	0	10
Batch number: 19168520117B	Sample number(s): 1065558-1065562 UNSPK: 1065558									
Sulfate	1136.13	2500	3689.31			102		90-110		

*- Outside of specification
(1) The result for one or both determinations was less than five times the LOQ.
(2) The unspiked result was more than four times the spike added.

2425 New Holland Pike, Lancaster, PA 17601 • 717-656-2300 • Fax: 717-656-6766 • www.EurofinsUS.com/LancLabsEnv

Quality Control Summary

Client Name: GES, Inc.
Reported: 06/18/2019 15:02

Group Number: 2045565

Laboratory Duplicate

Background (BKG) = the sample used in conjunction with the duplicate

Analysis Name	BKG Conc mg/l	DUP Conc mg/l	DUP RPD	DUP RPD Max
Batch number: 19144105101A	Sample number(s): 1065558-1065559,1065562 BKG: 1065558			
Nitrite Nitrogen	N.D.	N.D.	0 (1)	20
Batch number: 19162127101A	Sample number(s): 1065558-1065559,1065562 BKG: 1065562			
Ferrous Iron	31.83	31.75	0	10
Batch number: 19168520117B	Sample number(s): 1065558-1065562 BKG: 1065558			
Sulfate	1136.13	1039.64	9 (1)	15

Surrogate Quality Control

Surrogate recoveries which are outside of the QC window are confirmed unless attributed to dilution or otherwise noted on the Analysis Report.

Analysis Name: Methane
Batch number: 191440004A

	Propene
1065558	103
1065559	95
1065562	99
Blank	105
LCS	105
LCSD	105
Limits:	46-135

Analysis Name: DRO micro-ext 8015B
Batch number: 191440023A

	Orthoterphenyl
1065558	98
1065559	110
1065560	126
1065561	94
1065562	100
Blank	99
LCS	98
LCSD	97
Limits:	62-128

*- Outside of specification
(1) The result for one or both determinations was less than five times the LOQ.
(2) The unspiked result was more than four times the spike added.

Environmental Analysis Request/Chain of Custody

eurofins | Lancaster Laboratories Environmental

Acct. # 8390 Group # 2415565 Sample # 1665558-62

Client: Groundwater & Env. Services, Inc.

Project Name/#: NRG PRGS | Site ID #: NRG PRGS

Project Manager: Anne Ashley Bell | P.O. #: 0402919/51/206

Sampler: Jeff Plummer | PWSID #:

Phone #: 800-220-3606 x 3704 | Quote #:

State where sample(s) were collected: 1400 North Royal St, Alexandria, VA

For Lab Use Only
SF #:
SCR #:

Matrix: Sediment ☐ Soil ☐ Potable ☐ Ground ☑ Surface ☐ NPDES ☑ Other:

Analyses Requested / Preservation Codes

Sample Identification	Collection Date	Collection Time	Grab	Composite	Total # of Containers	TPH-DRO C-10-28 (SW-846 8015B) H	Alkalinity (SM 2320B) -	Nitrate NO3 -1 & Nitrite NO-2(EPA 353.2) -/S	Manganese (6010) N	Ferrous Iron Fe2+ (SM 3500-Fe B modified-1997) H	Sulfate SO4 2- (EPA 300.0) -	Methane (RSKSOP-175 modified) H	Remarks
MW-106	5-22-19	1015	X		10	X	X	X	X	X	X	X	
MW-72S/RW-72S	↓	1105	↓		10	X	X	X	X	X	X	X	
RW-118S		1200			4	X	X				X		
RW-117S		1255			4	X	X				X		
MW-14/RW-14	5-22-19	1400	X		10	X	X	X	X	X	X	X	

Preservation Codes: H = HCl, T = Thiosulfate, N = HNO_3, B = NaOH, S = H_2SO_4, P = H_3PO_4, O = Other

Turnaround Time Requested (TAT) (please check): Standard ☑ Rush ☐
(Rush TAT is subject to laboratory approval and surcharges.)

Date results are needed:

Rush results requested by (please check): E-Mail ☑ Phone ☐

E-mail Address: seprregion@gesonline.com & ges@equisonline.com

Phone:

Data Package Options (please check if required)

Type I (Validation/non-CLP) ☐ MA MCP ☐

Type III (Reduced non-CLP) ☐ CT RCP ☐

Type VI (Raw Data Only) ☐ TX TRRP-13 ☐

NYSDEC Category ☐ A or ☐ B

EDD Required? Yes ☑ No ☐ If yes, format: GES EQEDD

EQEDD Name: NRG PRGS.*Lab report #*.25800.EQEDD.zip

Relinquished by:	Date	Time	Received by:	Date	Time
Jeff Plummer	5-23-19	0800	Denise Wooding	5-23-19	0800
Denise Wooding	5-23-19	10:11	[illegible]	5/23/19	10:11
[illegible]	5/23/19	10:00			
			[illegible]	5-23-19	2000

Relinquished by Commercial Carrier:

UPS _____ FedEx _____ Other _____

Temperature upon receipt 1.9 °C

Eurofins Lancaster Laboratories Environmental, LLC • 2425 New Holland Pike, Lancaster, PA 17601 • 717-656-2300

7045 0614

eurofins | Lancaster Laboratories Environmental

Sample Administration Receipt Documentation Log

Doc Log ID: 249839

Group Number(s): 2M5565

Client: GES

Delivery and Receipt Information

Delivery Method:	ELLE Courier	Arrival Timestamp:	05/23/2019 20:00
Number of Packages:	2	Number of Projects:	3
State/Province of Origin:	VA		

Arrival Condition Summary

Shipping Container Sealed:	Yes	Sample IDs on COC match Containers:	Yes
Custody Seal Present:	No	Sample Date/Times match COC:	Yes
Samples Chilled:	Yes	VOA Vial Headspace ≥ 6mm:	No
Paperwork Enclosed:	Yes	Total Trip Blank Qty:	0
Samples Intact:	No	Air Quality Samples Present:	No
Missing Samples:	No		
Extra Samples:	No		
Discrepancy in Container Qty on COC:	No		

Unpacked by Darian Jaynes (29952) at 20:58 on 05/23/2019

Samples Chilled Details

Thermometer Types: DT = Digital (Temp. Bottle) IR = Infrared (Surface Temp) All Temperatures in °C.

Cooler #	Thermometer ID	Corrected Temp	Therm. Type	Ice Type	Ice Present?	Ice Container	Elevated Temp?
1	DT42-03	1.9	DT	Wet	Y	Bagged	N
2	DT42-03	0.9	DT	Wet	Y	Bagged	N

Samples Not Intact Details

Sample ID on Label	Bottle Code	Bottle Quantity	Container Salvageable?	Comments
MW-14/RW-14	40 ml glass vial (GC/MS) - HCl	1	N	Broken due to lab accident

2425 New Holland Pike
Lancaster, PA 17605-2425
T : 717-656-2300
F : 717-656-2681
www.LancasterLabs.cor

Explanation of Symbols and Abbreviations

The following defines common symbols and abbreviations used in reporting technical data:

BMQL	Below Minimum Quantitation Level	**mL**	milliliter(s)
C	degrees Celsius	**MPN**	Most Probable Number
cfu	colony forming units	**N.D.**	non-detect
CP Units	cobalt-chloroplatinate units	**ng**	nanogram(s)
F	degrees Fahrenheit	**NTU**	nephelometric turbidity units
g	gram(s)	**pg/L**	picogram/liter
IU	International Units	**RL**	Reporting Limit
kg	kilogram(s)	**TNTC**	Too Numerous To Count
L	liter(s)	**µg**	microgram(s)
lb.	pound(s)	**µL**	microliter(s)
m3	cubic meter(s)	**umhos/cm**	micromhos/cm
meq	milliequivalents	**MCL**	Maximum Contamination Limit
mg	milligram(s)		

<	less than
>	greater than
ppm	parts per million - One ppm is equivalent to one milligram per kilogram (mg/kg) or one gram per million grams. For aqueous liquids, ppm is usually taken to be equivalent to milligrams per liter (mg/l), because one liter of water has a weight very close to a kilogram. For gases or vapors, one ppm is equivalent to one microliter per liter of gas.
ppb	parts per billion
Dry weight basis	Results printed under this heading have been adjusted for moisture content. This increases the analyte weight concentration to approximate the value present in a similar sample without moisture. All other results are reported on an as-received basis.

Analytical test results meet all requirements of the associated regulatory program (i.e., NELAC (TNI), DoD, and ISO 17025) unless otherwise noted under the individual analysis.

Measurement uncertainty values, as applicable, are available upon request.

Tests results relate only to the sample tested. Clients should be aware that a critical step in a chemical or microbiological analysis is the collection of the sample. Unless the sample analyzed is truly representative of the bulk of material involved, the test results will be meaningless. If you have questions regarding the proper techniques of collecting samples, please contact us. We cannot be held responsible for sample integrity, however, unless sampling has been performed by a member of our staff.

This report shall not be reproduced except in full, without the written approval of the laboratory.

Times are local to the area of activity. Parameters listed in the 40 CFR Part 136 Table II as “analyze immediately” are not performed within 15 minutes.

WARRANTY AND LIMITS OF LIABILITY - In accepting analytical work, we warrant the accuracy of test results for the sample as submitted. THE FOREGOING EXPRESS WARRANTY IS EXCLUSIVE AND IS GIVEN IN LIEU OF ALL OTHER WARRANTIES, EXPRESSED OR IMPLIED. WE DISCLAIM ANY OTHER WARRANTIES, EXPRESSED OR IMPLIED, INCLUDING A WARRANTY OF FITNESS FOR PARTICULAR PURPOSE AND WARRANTY OF MERCHANTABILITY. IN NO EVENT SHALL EUROFINS LANCASTER LABORATORIES ENVIRONMENTAL, LLC BE LIABLE FOR INDIRECT, SPECIAL, CONSEQUENTIAL, OR INCIDENTAL DAMAGES INCLUDING, BUT NOT LIMITED TO, DAMAGES FOR LOSS OF PROFIT OR GOODWILL REGARDLESS OF (A) THE NEGLIGENCE (EITHER SOLE OR CONCURRENT) OF EUROFINS LANCASTER LABORATORIES ENVIRONMENTAL AND (B) WHETHER EUROFINS LANCASTER LABORATORIES ENVIRONMENTAL HAS BEEN INFORMED OF THE POSSIBILITY OF SUCH DAMAGES. We accept no legal responsibility for the purposes for which the client uses the test results. No purchase order or other order for work shall be accepted by Eurofins Lancaster Laboratories Environmental which includes any conditions that vary from the Standard Terms and Conditions, and Eurofins Lancaster Laboratories Environmental hereby objects to any conflicting terms contained in any acceptance or order submitted by client.

eurofins | Lancaster Laboratories Environmental

Data Qualifiers

Qualifier	Definition
C	Result confirmed by reanalysis
D1	Indicates for dual column analyses that the result is reported from column 1
D2	Indicates for dual column analyses that the result is reported from column 2
E	Concentration exceeds the calibration range
K1	Initial Calibration Blank is above the QC limit and the sample result is ND
K2	Continuing Calibration Blank is above the QC limit and the sample result is ND
K3	Initial Calibration Verification is above the QC limit and the sample result is ND
K4	Continuing Calibration Verification is above the QC limit and the sample result is ND
J (or G, I, X)	Estimated value >= the Method Detection Limit (MDL or DL) and < the Limit of Quantitation (LOQ or RL)
P	Concentration difference between the primary and confirmation column >40%. The lower result is reported.
P^	Concentration difference between the primary and confirmation column > 40%. The higher result is reported.
U	Analyte was not detected at the value indicated
V	Concentration difference between the primary and confirmation column >100%. The reporting limit is raised due to this disparity and evident interference.
W	The dissolved oxygen uptake for the unseeded blank is greater than 0.20 mg/L.
Z	Laboratory Defined - see analysis report

Additional Organic and Inorganic CLP qualifiers may be used with Form 1 reports as defined by the CLP methods.
Qualifiers specific to Dioxin/Furans and PCB Congeners are detailed on the individual Analysis Report.

eurofins
Lancaster Laboratories Environmental

2425 New Holland Pike, Lancaster, PA 17601 • 717-656-2300 • Fax: 717-656-6766 • www.EurofinsUS.com/LancLabsEnv

ANALYSIS REPORT

Prepared by:

Eurofins Lancaster Laboratories Environmental
2425 New Holland Pike
Lancaster, PA 17601

Prepared for:

GES, Inc.
440 Creamery Way, Suite 500
Exton PA 19341

Report Date: June 18, 2019 15:03

Project: NRG PRGS

Account #: 08390
Group Number: 2045566
PO Number: 0402919-51-206
Release Number: ORG # 0404
State of Sample Origin: VA

Electronic Copy To	GES, Inc.-MD	Attn: Data Distribution
Electronic Copy To	GES, Inc.-MD	Attn: Anne Ashley Bell

Respectfully Submitted,

Lynn M. Frederiksen
Principal Specialist Group Leader

(717) 556-7255

To view our laboratory's current scopes of accreditation please go to https://www.eurofinsus.com/environment-testing/laboratories/eurofins-lancaster-laboratories-environmental/certifications-and-accreditations-eurofins-lancaster-laboratories-environmental/ . Historical copies may be requested through your project manager.

2425 New Holland Pike, Lancaster, PA 17601 • 717-656-2300 • Fax: 717-656-6766 • www.EurofinsUS.com/LancLabsEnv

SAMPLE INFORMATION

Client Sample Description	Sample Collection Date/Time	ELLE#
MW-51S Grab Groundwater	05/22/2019 10:15	1065563
MW-51 Grab Groundwater	05/22/2019 11:10	1065564
RW-1 Grab Groundwater	05/22/2019 12:00	1065565
MW-25S Grab Groundwater	05/22/2019 13:05	1065566
MW-10S Grab Groundwater	05/22/2019 14:15	1065567

The specific methodologies used in obtaining the enclosed analytical results are indicated on the Laboratory Sample Analysis Record.

eurofins | Lancaster Laboratories Environmental

2425 New Holland Pike, Lancaster, PA 17601 • 717-656-2300 • Fax: 717-656-6766 • www.EurofinsUS.com/LancLabsEnv

Analysis Report

Sample Description: **MW-51S Grab Groundwater NRG PRGS**

Project Name: **NRG PRGS**

Submittal Date/Time: 05/23/2019 20:00
Collection Date/Time: 05/22/2019 10:15

GES, Inc.
ELLE Sample #: RW 1065563
ELLE Group #: 2045566
Matrix: Groundwater

CAT No.	Analysis Name		CAS Number	As Received Result	As Received Method Detection Limit	Dilution Factor
GC Miscellaneous		**RSKSOP-175 modified**		**ug/l**	**ug/l**	
07105	Methane		74-82-8	490	15	5
GC Petroleum Hydrocarbons		**SW-846 8015B**		**ug/l**	**ug/l**	
12858	DRO C10-C28		n.a.	5,200	53	1
Metals		**SW-846 6010B**		**mg/l**	**mg/l**	
07058	Manganese		7439-96-5	3.89	0.0011	1
Wet Chemistry		**EPA 300.0**		**mg/l**	**mg/l**	
00228	Sulfate		14808-79-8	199	30.0	100
		EPA 353.2		**mg/l**	**mg/l**	
00220	Nitrate Nitrogen		14797-55-8	N.D.	0.040	1
00219	Nitrite Nitrogen		14797-65-0	N.D.	0.015	1
		SM 3500-Fe B-2011		**mg/l**	**mg/l**	
14855	Ferrous Iron		n.a.	59.3	0.750	50
		SM 2320 B-2011		**mg/l as CaCO3**	**mg/l as CaCO3**	
12150	Total Alkalinity to pH 4.5		n.a.	133	1.7	1

Laboratory Sample Analysis Record

CAT No.	Analysis Name	Method	Trial#	Batch#	Analysis Date and Time	Analyst	Dilution Factor
07105	Methane	RSKSOP-175 modified	1	191440004A	05/28/2019 16:32	Connor Lent	5
12858	DRO micro-ext 8015B	SW-846 8015B	1	191440023A	05/30/2019 03:00	Milfre Jimenez	1
12059	Microextraction - DRO (waters)	SW-846 3511 Rev 1, July 2014	1	191440023A	05/27/2019 07:10	Maria Davenport	1
07058	Manganese	SW-846 6010B	3	191441404403	05/27/2019 22:58	Elaine F Stoltzfus	1
14044	ICP-WW, 3005A (tot rec) - U345	SW-846 3005A	1	191441404403	05/24/2019 15:30	JoElla L Rice	1
00228	Sulfate	EPA 300.0	1	19168520117B	06/18/2019 05:08	Ashlynn M Cornelius	100
00220	Nitrate Nitrogen	EPA 353.2	1	19155106101B	06/05/2019 13:18	Samuel J Weaver	1
00219	Nitrite Nitrogen	EPA 353.2	1	19144105101A	05/24/2019 09:42	Samuel J Weaver	1
14855	Ferrous Iron	SM 3500-Fe B-2011	1	19162127101A	06/11/2019 20:25	Gregory Baldree	50
12150	Total Alkalinity to pH 4.5	SM 2320 B-2011	1	19148003204A	05/29/2019 02:43	Jeremy L Bolf	1

eurofins | Lancaster Laboratories Environmental

2425 New Holland Pike, Lancaster, PA 17601 • 717-656-2300 • Fax: 717-656-6766 • www.EurofinsUS.com/LancLabsEnv

Analysis Report

Sample Description: **MW-51 Grab Groundwater NRG PRGS**

Project Name: **NRG PRGS**

Submittal Date/Time: 05/23/2019 20:00
Collection Date/Time: 05/22/2019 11:10

GES, Inc.
ELLE Sample #: RW 1065564
ELLE Group #: 2045566
Matrix: Groundwater

CAT No.	Analysis Name		CAS Number	As Received Result	As Received Method Detection Limit	Dilution Factor
GC Miscellaneous		**RSKSOP-175 modified**		**ug/l**	**ug/l**	
07105	Methane		74-82-8	77	3.0	1
GC Petroleum Hydrocarbons		**SW-846 8015B**		**ug/l**	**ug/l**	
12858	DRO C10-C28		n.a.	2,600	53	1
Metals		**SW-846 6010B**		**mg/l**	**mg/l**	
07058	Manganese		7439-96-5	27.2	0.0055	5
Wet Chemistry		**EPA 300.0**		**mg/l**	**mg/l**	
00228	Sulfate		14808-79-8	465	15.0	50
		EPA 353.2		**mg/l**	**mg/l**	
00220	Nitrate Nitrogen		14797-55-8	0.051 J	0.040	1
00219	Nitrite Nitrogen		14797-65-0	N.D.	0.015	1
		SM 3500-Fe B-2011		**mg/l**	**mg/l**	
14855	Ferrous Iron		n.a.	42.7	0.750	50
		SM 2320 B-2011		**mg/l as CaCO3**	**mg/l as CaCO3**	
12150	Total Alkalinity to pH 4.5		n.a.	55.4	1.7	1

Laboratory Sample Analysis Record

CAT No.	Analysis Name	Method	Trial#	Batch#	Analysis Date and Time	Analyst	Dilution Factor
07105	Methane	RSKSOP-175 modified	1	191440004A	05/24/2019 15:06	Connor Lent	1
12858	DRO micro-ext 8015B	SW-846 8015B	1	191440023A	05/30/2019 03:23	Milfre Jimenez	1
12059	Microextraction - DRO (waters)	SW-846 3511 Rev 1, July 2014	1	191440023A	05/27/2019 07:10	Maria Davenport	1
07058	Manganese	SW-846 6010B	1	191441404404	05/28/2019 16:55	Cindy M Gehman	5
14044	ICP-WW, 3005A (tot rec) - U345	SW-846 3005A	1	191441404404	05/24/2019 15:30	JoElla L Rice	1
00228	Sulfate	EPA 300.0	1	19168520117B	06/18/2019 05:25	Ashlynn M Cornelius	50
00220	Nitrate Nitrogen	EPA 353.2	1	19155106101B	06/05/2019 13:21	Samuel J Weaver	1
00219	Nitrite Nitrogen	EPA 353.2	1	19144105101A	05/24/2019 09:43	Samuel J Weaver	1
14855	Ferrous Iron	SM 3500-Fe B-2011	1	19162127101A	06/11/2019 20:27	Gregory Baldree	50
12150	Total Alkalinity to pH 4.5	SM 2320 B-2011	1	19148003204A	05/29/2019 02:48	Jeremy L Bolf	1

eurofins | Lancaster Laboratories Environmental

2425 New Holland Pike, Lancaster, PA 17601 • 717-656-2300 • Fax: 717-656-6766 • www.EurofinsUS.com/LancLabsEnv

Analysis Report

Sample Description: **RW-1 Grab Groundwater NRG PRGS**

Project Name: **NRG PRGS**

Submittal Date/Time: 05/23/2019 20:00
Collection Date/Time: 05/22/2019 12:00

GES, Inc.
ELLE Sample #: RW 1065565
ELLE Group #: 2045566
Matrix: Groundwater

CAT No.	Analysis Name		CAS Number	As Received Result	As Received Method Detection Limit	Dilution Factor
GC Petroleum Hydrocarbons		**SW-846 8015B**		**ug/l**	**ug/l**	
12858	DRO C10-C28		n.a.	2,300	53	1
Wet Chemistry		**EPA 300.0**		**mg/l**	**mg/l**	
00228	Sulfate		14808-79-8	81.3	3.0	10
		SM 2320 B-2011		**mg/l as CaCO3**	**mg/l as CaCO3**	
12150	Total Alkalinity to pH 4.5		n.a.	175	1.7	1

Laboratory Sample Analysis Record

CAT No.	Analysis Name	Method	Trial#	Batch#	Analysis Date and Time	Analyst	Dilution Factor
12858	DRO micro-ext 8015B	SW-846 8015B	1	191440023A	05/30/2019 03:46	Milfre Jimenez	1
12059	Microextraction - DRO (waters)	SW-846 3511 Rev 1, July 2014	1	191440023A	05/27/2019 07:10	Maria Davenport	1
00228	Sulfate	EPA 300.0	1	19168520117B	06/18/2019 05:43	Ashlynn M Cornelius	10
12150	Total Alkalinity to pH 4.5	SM 2320 B-2011	1	19148003204A	05/29/2019 03:21	Jeremy L Bolf	1

eurofins | Lancaster Laboratories Environmental

2425 New Holland Pike, Lancaster, PA 17601 • 717-656-2300 • Fax: 717-656-6766 • www.EurofinsUS.com/LancLabsEnv

Analysis Report

Sample Description: **MW-25S Grab Groundwater NRG PRGS**

Project Name: **NRG PRGS**

Submittal Date/Time: 05/23/2019 20:00
Collection Date/Time: 05/22/2019 13:05

GES, Inc.
ELLE Sample #: RW 1065566
ELLE Group #: 2045566
Matrix: Groundwater

CAT No.	Analysis Name	CAS Number	As Received Result	As Received Method Detection Limit	Dilution Factor
GC Petroleum Hydrocarbons	**SW-846 8015B**		**ug/l**	**ug/l**	
12858	DRO C10-C28	n.a.	6,300	53	1
Wet Chemistry	**SM 2320 B-2011**		**mg/l as CaCO3**	**mg/l as CaCO3**	
12150	Total Alkalinity to pH 4.5	n.a.	47.9	1.7	1

Laboratory Sample Analysis Record

CAT No.	Analysis Name	Method	Trial#	Batch#	Analysis Date and Time	Analyst	Dilution Factor
12858	DRO micro-ext 8015B	SW-846 8015B	1	191440023A	05/30/2019 04:09	Milfre Jimenez	1
12059	Microextraction - DRO (waters)	SW-846 3511 Rev 1, July 2014	1	191440023A	05/27/2019 07:10	Maria Davenport	1
12150	Total Alkalinity to pH 4.5	SM 2320 B-2011	1	19148003204A	05/29/2019 02:31	Jeremy L Bolf	1

eurofins | Lancaster Laboratories Environmental

2425 New Holland Pike, Lancaster, PA 17601 • 717-656-2300 • Fax: 717-656-6766 • www.EurofinsUS.com/LancLabsEnv

Analysis Report

Sample Description: **MW-10S Grab Groundwater NRG PRGS**

Project Name: **NRG PRGS**

GES, Inc.
ELLE Sample #: RW 1065567
ELLE Group #: 2045566
Matrix: Groundwater

Submittal Date/Time: 05/23/2019 20:00
Collection Date/Time: 05/22/2019 14:15

CAT No.	Analysis Name		CAS Number	As Received Result	As Received Method Detection Limit	Dilution Factor
GC Miscellaneous		**RSKSOP-175 modified**		**ug/l**	**ug/l**	
07105	Methane		74-82-8	19	3.0	1
GC Petroleum Hydrocarbons		**SW-846 8015B**		**ug/l**	**ug/l**	
12858	DRO C10-C28		n.a.	12,000	53	1
Metals		**SW-846 6010B**		**mg/l**	**mg/l**	
07058	Manganese		7439-96-5	2.51	0.0011	1
Wet Chemistry		**EPA 300.0**		**mg/l**	**mg/l**	
00228	Sulfate		14808-79-8	197	15.0	50
		EPA 353.2		**mg/l**	**mg/l**	
00220	Nitrate Nitrogen		14797-55-8	N.D.	0.040	1
00219	Nitrite Nitrogen		14797-65-0	N.D.	0.015	1
		SM 3500-Fe B-2011		**mg/l**	**mg/l**	
14855	Ferrous Iron		n.a.	42.0	0.750	50
		SM 2320 B-2011		**mg/l as CaCO3**	**mg/l as CaCO3**	
12150	Total Alkalinity to pH 4.5		n.a.	46.8	1.7	1

Laboratory Sample Analysis Record

CAT No.	Analysis Name	Method	Trial#	Batch#	Analysis Date and Time	Analyst	Dilution Factor
07105	Methane	RSKSOP-175 modified	1	191440004A	05/24/2019 15:24	Connor Lent	1
12858	DRO micro-ext 8015B	SW-846 8015B	1	191440023A	05/30/2019 04:32	Milfre Jimenez	1
12059	Microextraction - DRO (waters)	SW-846 3511 Rev 1, July 2014	1	191440023A	05/27/2019 07:10	Maria Davenport	1
07058	Manganese	SW-846 6010B	3	191441404403	05/27/2019 21:52	Elaine F Stoltzfus	1
14044	ICP-WW, 3005A (tot rec) - U345	SW-846 3005A	1	191441404403	05/24/2019 15:30	JoElla L Rice	1
00228	Sulfate	EPA 300.0	1	19168520117B	06/18/2019 06:00	Ashlynn M Cornelius	50
00220	Nitrate Nitrogen	EPA 353.2	1	19155106101B	06/05/2019 13:23	Samuel J Weaver	1
00219	Nitrite Nitrogen	EPA 353.2	1	19144105101A	05/24/2019 09:44	Samuel J Weaver	1
14855	Ferrous Iron	SM 3500-Fe B-2011	1	19162127101A	06/11/2019 20:27	Gregory Baldree	50
12150	Total Alkalinity to pH 4.5	SM 2320 B-2011	1	19148003204A	05/29/2019 02:37	Jeremy L Bolf	1

2425 New Holland Pike, Lancaster, PA 17601 • 717-656-2300 • Fax: 717-656-6766 • www.EurofinsUS.com/LancLabsEnv

Quality Control Summary

Client Name: GES, Inc.
Reported: 06/18/2019 15:03

Group Number: 2045566

Matrix QC may not be reported if insufficient sample or site-specific QC samples were not submitted. In these situations, to demonstrate precision and accuracy at a batch level, a LCS/LCSD was performed, unless otherwise specified in the method.

All Inorganic Initial Calibration and Continuing Calibration Blanks met acceptable method criteria unless otherwise noted on the Analysis Report.

Method Blank

Analysis Name	Result	MDL
	ug/l	ug/l
Batch number: 191440004A	Sample number(s): 1065563-1065564,1065567	
Methane	N.D.	3.0
Batch number: 191440023A	Sample number(s): 1065563-1065567	
DRO C10-C28	N.D.	53
	mg/l	mg/l
Batch number: 191441404403	Sample number(s): 1065563,1065567	
Manganese	N.D.	0.0011
Batch number: 191441404404	Sample number(s): 1065564	
Manganese	N.D.	0.0011
Batch number: 19144105101A	Sample number(s): 1065563-1065564,1065567	
Nitrite Nitrogen	N.D.	0.015
Batch number: 19155106101B	Sample number(s): 1065563-1065564,1065567	
Nitrate Nitrogen	N.D.	0.040
Batch number: 19162127101A	Sample number(s): 1065563-1065564,1065567	
Ferrous Iron	N.D.	0.0150
Batch number: 19168520117B	Sample number(s): 1065563-1065565,1065567	
Sulfate	N.D.	0.30
	mg/l as CaCO3	mg/l as CaCO3
Batch number: 19148003204A	Sample number(s): 1065563-1065567	
Total Alkalinity to pH 4.5	N.D.	1.7

LCS/LCSD

Analysis Name	LCS Spike Added	LCS Conc	LCSD Spike Added	LCSD Conc	LCS %REC	LCSD %REC	LCS/LCSD Limits	RPD	RPD Max
	ug/l	ug/l	ug/l	ug/l					
Batch number: 191440004A	Sample number(s): 1065563-1065564,1065567								
Methane	59.83	61.6	59.83	61.49	103	103	85-115	0	20
	ug/l	ug/l	ug/l	ug/l					
Batch number: 191440023A	Sample number(s): 1065563-1065567								

*- Outside of specification
(1) The result for one or both determinations was less than five times the LOQ.
(2) The unspiked result was more than four times the spike added.

2425 New Holland Pike, Lancaster, PA 17601 • 717-656-2300 • Fax: 717-656-6766 • www.EurofinsUS.com/LancLabsEnv

Quality Control Summary

Client Name: GES, Inc.
Reported: 06/18/2019 15:03

Group Number: 2045566

LCS/LCSD (continued)

Analysis Name	LCS Spike Added ug/l	LCS Conc ug/l	LCSD Spike Added ug/l	LCSD Conc ug/l	LCS %REC	LCSD %REC	LCS/LCSD Limits	RPD	RPD Max
DRO C10-C28	2744.16	2344.13	2671.69	2004.74	85	75	27-118	16	20
	mg/l	**mg/l**	**mg/l**	**mg/l**					
Batch number: 191441404403	Sample number(s): 1065563,1065567								
Manganese	0.500	0.511			102		90-112		
Batch number: 191441404404	Sample number(s): 1065564								
Manganese	0.500	0.519			104		90-112		
	mg/l	**mg/l**	**mg/l**	**mg/l**					
Batch number: 19144105101A	Sample number(s): 1065563-1065564,1065567								
Nitrite Nitrogen	0.700	0.627			90		90-110		
Batch number: 19155106101B	Sample number(s): 1065563-1065564,1065567								
Nitrate Nitrogen	2.50	2.61			104		90-110		
Batch number: 19162127101A	Sample number(s): 1065563-1065564,1065567								
Ferrous Iron	1.00	1.02			102		90-110		
Batch number: 19168520117B	Sample number(s): 1065563-1065565,1065567								
Sulfate	7.50	7.60			101		90-110		
	mg/l as CaCO3	**mg/l as CaCO3**	**mg/l as CaCO3**	**mg/l as CaCO3**					
Batch number: 19148003204A	Sample number(s): 1065563-1065567								
Total Alkalinity to pH 4.5	188	180.75			96		82-106		

MS/MSD

Unspiked (UNSPK) = the sample used in conjunction with the matrix spike

Analysis Name	Unspiked Conc mg/l	MS Spike Added mg/l	MS Conc mg/l	MSD Spike Added mg/l	MSD Conc mg/l	MS %Rec	MSD %Rec	MS/MSD Limits	RPD	RPD Max
Batch number: 191441404404	Sample number(s): 1065564 UNSPK: 1065564									
Manganese	27.21	0.500	27.9	0.500	27.43	138 (2)	44 (2)	75-125	2	20
	mg/l	**mg/l**	**mg/l**	**mg/l**	**mg/l**					
Batch number: 19155106101B	Sample number(s): 1065563-1065564,1065567 UNSPK: 1065563									
Nitrate Nitrogen	N.D.	1.00	1.29			129*		90-110		

*- Outside of specification
(1) The result for one or both determinations was less than five times the LOQ.
(2) The unspiked result was more than four times the spike added.

2425 New Holland Pike, Lancaster, PA 17601 • 717-656-2300 • Fax: 717-656-6766 • www.EurofinsUS.com/LancLabsEnv

Quality Control Summary

Client Name: GES, Inc.
Reported: 06/18/2019 15:03

Group Number: 2045566

Laboratory Duplicate

Background (BKG) = the sample used in conjunction with the duplicate

Analysis Name	BKG Conc	DUP Conc	DUP RPD	DUP RPD Max
	mg/l	mg/l		
Batch number: 191441404404	Sample number(s): 1065564 BKG: 1065564			
Manganese	27.21	27.92	3	20
	mg/l	mg/l		
Batch number: 19155106101B	Sample number(s): 1065563-1065564,1065567 BKG: 1065563			
Nitrate Nitrogen	N.D.	N.D.	0 (1)	10

Surrogate Quality Control

Surrogate recoveries which are outside of the QC window are confirmed unless attributed to dilution or otherwise noted on the Analysis Report.

Analysis Name: Methane
Batch number: 191440004A

	Propene
1065563	88
1065564	91
1065567	99
Blank	105
LCS	105
LCSD	105
Limits:	46-135

Analysis Name: DRO micro-ext 8015B
Batch number: 191440023A

	Orthoterphenyl
1065563	105
1065564	108
1065565	104
1065566	126
1065567	74
Blank	99
LCS	98
LCSD	97
Limits:	62-128

*- Outside of specification
(1) The result for one or both determinations was less than five times the LOQ.
(2) The unspiked result was more than four times the spike added.

Environmental Analysis Request/Chain of Custody

eurofins | Lancaster Laboratories Environmental

Acct. # 8340 Group # 2015566 Sample # 1665563-67

Client:	Groundwater & Env. Services, Inc.
Project Name/#:	NRG PRGS
Site ID #:	NRG PRGS
Project Manager:	Anne Ashley Bell
P.O. #:	0402919/51/206
Sampler:	Amelia Ryan
PWSID #:	
Phone #:	800-220-3606 x 3704
Quote #:	
State where sample(s) were collected:	1400 North Royal St, Alexandria, VA

For Lab Use Only
SF #:
SCR #:

Preservation Codes: H = HCl; T = Thiosulfate; N = HNO_3; B = NaOH; S = H_2SO_4; P = H_3PO_4; O = Other

Sample Identification	Collection Date	Collection Time	Grab	Composite	Sediment	Soil	Ground Water	Potable Water	Surface Water	NPDES	Other:	Total # of Containers	TPH-DRO C-10-28 (SW-846 8015B)	Alkalinity (SM 2320B)	Nitrate NO3 -1 & Nitrite NO-2(EPA 353.2)	Manganese (6010)	Ferrous Iron Fe2+ (SM 3500-Fe B modified-1997)	Sulfate SO4 2- (EPA 300.0)	Methane (RSKSOP-175 modified)					Remarks
Preservation Codes													H	-	-/S	N	H	-	H					
MW-51S	5/22/19	1015	X				X					10	X	X	X	X	X	X	X					
MW-51		1110	X				X					10	X	X	X	X	X	X	X					
RW-1		1200	X				X					4	X	X				X						
MW-25S		1305	X				X					3	X	X										
MW-10S	5/22/19	1415	X				X					10	X	X	X	X	X	X	X					

Turnaround Time Requested (TAT) (please check): Standard ☐ Rush ☐
(Rush TAT is subject to laboratory approval and surcharges.)

Date results are needed:

Rush results requested by (please check): E-Mail ☑ Phone ☐

E-mail Address: seprregion@gesonline.com & ges@equisonline.com

Phone:

Data Package Options (please check if required)

Type I (Validation/non-CLP) ☐ MA MCP ☐

Type III (Reduced non-CLP) ☐ CT RCP ☐

Type VI (Raw Data Only) ☐ TX TRRP-13 ☐

NYSDEC Category ☐ A or ☐ B

EDD Required? Yes ☑ No ☐ If yes, format: GES EQEDD

EQEDD Name: NRG PRGS.*Lab report #*.25800.EQEDD.zip

Relinquished by:	Date	Time	Received by:	Date	Time
[signature]	5/22/19	1630	Denise Woodin	5-22-19	1700
Denise Woodin	5-23-19	1400	[signature]	5/23/19	14:11
[signature]	5/23/19	20:00			
			[signature]	5-23-19	2000

Relinquished by Commercial Carrier:

UPS _____ FedEx _____ Other _____

Temperature upon receipt 1.9 °C

eurofins | Lancaster Laboratories Environmental

Sample Administration Receipt Documentation Log

Doc Log ID: 249839

Group Number(s): 2045566

Client: GES

Delivery and Receipt Information

Delivery Method:	ELLE Courier	Arrival Timestamp:	05/23/2019 20:00
Number of Packages:	2	Number of Projects:	3
State/Province of Origin:	VA		

Arrival Condition Summary

Shipping Container Sealed:	Yes	Sample IDs on COC match Containers:	Yes
Custody Seal Present:	No	Sample Date/Times match COC:	Yes
Samples Chilled:	Yes	VOA Vial Headspace ≥ 6mm:	No
Paperwork Enclosed:	Yes	Total Trip Blank Qty:	0
Samples Intact:	Yes	Air Quality Samples Present:	No
Missing Samples:	No		
Extra Samples:	No		
Discrepancy in Container Qty on COC:	No		

Unpacked by Wesley Miller (2308) at 23:57 on 05/23/2019

Samples Chilled Details

Thermometer Types: DT = Digital (Temp. Bottle) IR = Infrared (Surface Temp) All Temperatures in °C.

Cooler #	Thermometer ID	Corrected Temp	Therm. Type	Ice Type	Ice Present?	Ice Container	Elevated Temp?
1	DT42-03	1.9	DT	Wet	Y	Bagged	N
2	DT42-03	0.9	DT	Wet	Y	Bagged	N

2425 New Holland Pike
Lancaster, PA 17605-2425
T : 717-656-2300
F : 717-656-2681
www.LancasterLabs.cor

Explanation of Symbols and Abbreviations

The following defines common symbols and abbreviations used in reporting technical data:

BMQL	Below Minimum Quantitation Level	**mL**	milliliter(s)
C	degrees Celsius	**MPN**	Most Probable Number
cfu	colony forming units	**N.D.**	non-detect
CP Units	cobalt-chloroplatinate units	**ng**	nanogram(s)
F	degrees Fahrenheit	**NTU**	nephelometric turbidity units
g	gram(s)	**pg/L**	picogram/liter
IU	International Units	**RL**	Reporting Limit
kg	kilogram(s)	**TNTC**	Too Numerous To Count
L	liter(s)	**µg**	microgram(s)
lb.	pound(s)	**µL**	microliter(s)
m3	cubic meter(s)	**umhos/cm**	micromhos/cm
meq	milliequivalents	**MCL**	Maximum Contamination Limit
mg	milligram(s)		

<	less than
>	greater than
ppm	parts per million - One ppm is equivalent to one milligram per kilogram (mg/kg) or one gram per million grams. For aqueous liquids, ppm is usually taken to be equivalent to milligrams per liter (mg/l), because one liter of water has a weight very close to a kilogram. For gases or vapors, one ppm is equivalent to one microliter per liter of gas.
ppb	parts per billion
Dry weight basis	Results printed under this heading have been adjusted for moisture content. This increases the analyte weight concentration to approximate the value present in a similar sample without moisture. All other results are reported on an as-received basis.

Analytical test results meet all requirements of the associated regulatory program (i.e., NELAC (TNI), DoD, and ISO 17025) unless otherwise noted under the individual analysis.

Measurement uncertainty values, as applicable, are available upon request.

Tests results relate only to the sample tested. Clients should be aware that a critical step in a chemical or microbiological analysis is the collection of the sample. Unless the sample analyzed is truly representative of the bulk of material involved, the test results will be meaningless. If you have questions regarding the proper techniques of collecting samples, please contact us. We cannot be held responsible for sample integrity, however, unless sampling has been performed by a member of our staff.

This report shall not be reproduced except in full, without the written approval of the laboratory.

Times are local to the area of activity. Parameters listed in the 40 CFR Part 136 Table II as “analyze immediately” are not performed within 15 minutes.

WARRANTY AND LIMITS OF LIABILITY - In accepting analytical work, we warrant the accuracy of test results for the sample as submitted. THE FOREGOING EXPRESS WARRANTY IS EXCLUSIVE AND IS GIVEN IN LIEU OF ALL OTHER WARRANTIES, EXPRESSED OR IMPLIED. WE DISCLAIM ANY OTHER WARRANTIES, EXPRESSED OR IMPLIED, INCLUDING A WARRANTY OF FITNESS FOR PARTICULAR PURPOSE AND WARRANTY OF MERCHANTABILITY. IN NO EVENT SHALL EUROFINS LANCASTER LABORATORIES ENVIRONMENTAL, LLC BE LIABLE FOR INDIRECT, SPECIAL, CONSEQUENTIAL, OR INCIDENTAL DAMAGES INCLUDING, BUT NOT LIMITED TO, DAMAGES FOR LOSS OF PROFIT OR GOODWILL REGARDLESS OF (A) THE NEGLIGENCE (EITHER SOLE OR CONCURRENT) OF EUROFINS LANCASTER LABORATORIES ENVIRONMENTAL AND (B) WHETHER EUROFINS LANCASTER LABORATORIES ENVIRONMENTAL HAS BEEN INFORMED OF THE POSSIBILITY OF SUCH DAMAGES. We accept no legal responsibility for the purposes for which the client uses the test results. No purchase order or other order for work shall be accepted by Eurofins Lancaster Laboratories Environmental which includes any conditions that vary from the Standard Terms and Conditions, and Eurofins Lancaster Laboratories Environmental hereby objects to any conflicting terms contained in any acceptance or order submitted by client.

eurofins | Lancaster Laboratories Environmental

Data Qualifiers

Qualifier	Definition
C	Result confirmed by reanalysis
D1	Indicates for dual column analyses that the result is reported from column 1
D2	Indicates for dual column analyses that the result is reported from column 2
E	Concentration exceeds the calibration range
K1	Initial Calibration Blank is above the QC limit and the sample result is ND
K2	Continuing Calibration Blank is above the QC limit and the sample result is ND
K3	Initial Calibration Verification is above the QC limit and the sample result is ND
K4	Continuing Calibration Verification is above the QC limit and the sample result is ND
J (or G, I, X)	Estimated value >= the Method Detection Limit (MDL or DL) and < the Limit of Quantitation (LOQ or RL)
P	Concentration difference between the primary and confirmation column >40%. The lower result is reported.
P^	Concentration difference between the primary and confirmation column > 40%. The higher result is reported.
U	Analyte was not detected at the value indicated
V	Concentration difference between the primary and confirmation column >100%. The reporting limit is raised due to this disparity and evident interference.
W	The dissolved oxygen uptake for the unseeded blank is greater than 0.20 mg/L.
Z	Laboratory Defined - see analysis report

Additional Organic and Inorganic CLP qualifiers may be used with Form 1 reports as defined by the CLP methods.
Qualifiers specific to Dioxin/Furans and PCB Congeners are detailed on the individual Analysis Report.

eurofins
Lancaster Laboratories Environmental

2425 New Holland Pike, Lancaster, PA 17601 • 717-656-2300 • Fax: 717-656-6766 • www.EurofinsUS.com/LancLabsEnv

ANALYSIS REPORT

Prepared by:

Eurofins Lancaster Laboratories Environmental
2425 New Holland Pike
Lancaster, PA 17601

Prepared for:

GES, Inc.
440 Creamery Way, Suite 500
Exton PA 19341

Report Date: June 18, 2019 15:04

Project: NRG PRGS

Account #: 08390
Group Number: 2045567
PO Number: 0402919-51-206
Release Number: ORG # 0404
State of Sample Origin: VA

Electronic Copy To	GES, Inc.-MD	Attn: Data Distribution
Electronic Copy To	GES, Inc.-MD	Attn: Anne Ashley Bell

Respectfully Submitted,

Lynn M. Frederiksen
Principal Specialist Group Leader

(717) 556-7255

To view our laboratory's current scopes of accreditation please go to https://www.eurofinsus.com/environment-testing/laboratories/eurofins-lancaster-laboratories-environmental/certifications-and-accreditations-eurofins-lancaster-laboratories-environmental/ . Historical copies may be requested through your project manager.

eurofins
Lancaster Laboratories
Environmental

2425 New Holland Pike, Lancaster, PA 17601 • 717-656-2300 • Fax: 717-656-6766 • www.EurofinsUS.com/LancLabsEnv

SAMPLE INFORMATION

Client Sample Description	Sample Collection Date/Time	ELLE#
RW-116S Grab Groundwater	05/23/2019 09:55	1065568

The specific methodologies used in obtaining the enclosed analytical results are indicated on the Laboratory Sample Analysis Record.

eurofins | Lancaster Laboratories Environmental

2425 New Holland Pike, Lancaster, PA 17601 • 717-656-2300 • Fax: 717-656-6766 • www.EurofinsUS.com/LancLabsEnv

Analysis Report

Sample Description: **RW-116S Grab Groundwater NRG PRGS**

Project Name: **NRG PRGS**

Submittal Date/Time: 05/23/2019 20:00
Collection Date/Time: 05/23/2019 09:55

GES, Inc.
ELLE Sample #: RW 1065568
ELLE Group #: 2045567
Matrix: Groundwater

CAT No.	Analysis Name		CAS Number	As Received Result	As Received Method Detection Limit	Dilution Factor
GC Petroleum Hydrocarbons		**SW-846 8015B**		**ug/l**	**ug/l**	
12858	DRO C10-C28		n.a.	6,300	53	1
Wet Chemistry		**EPA 300.0**		**mg/l**	**mg/l**	
00228	Sulfate		14808-79-8	86.8	6.0	20
		SM 2320 B-2011		**mg/l as CaCO3**	**mg/l as CaCO3**	
12150	Total Alkalinity to pH 4.5		n.a.	37.9	1.7	1

Laboratory Sample Analysis Record

CAT No.	Analysis Name	Method	Trial#	Batch#	Analysis Date and Time	Analyst	Dilution Factor
12858	DRO micro-ext 8015B	SW-846 8015B	1	191440023A	05/30/2019 04:55	Milfre Jimenez	1
12059	Microextraction - DRO (waters)	SW-846 3511 Rev 1, July 2014	1	191440023A	05/27/2019 07:10	Maria Davenport	1
00228	Sulfate	EPA 300.0	1	19168520117B	06/18/2019 06:17	Ashlynn M Cornelius	20
12150	Total Alkalinity to pH 4.5	SM 2320 B-2011	1	19148003204A	05/29/2019 03:05	Jeremy L Bolf	1

2425 New Holland Pike, Lancaster, PA 17601 • 717-656-2300 • Fax: 717-656-6766 • www.EurofinsUS.com/LancLabsEnv

Quality Control Summary

Client Name: GES, Inc.
Reported: 06/18/2019 15:04

Group Number: 2045567

Matrix QC may not be reported if insufficient sample or site-specific QC samples were not submitted. In these situations, to demonstrate precision and accuracy at a batch level, a LCS/LCSD was performed, unless otherwise specified in the method.

All Inorganic Initial Calibration and Continuing Calibration Blanks met acceptable method criteria unless otherwise noted on the Analysis Report.

Method Blank

Analysis Name	Result	MDL
	ug/l	ug/l
Batch number: 191440023A	Sample number(s): 1065568	
DRO C10-C28	N.D.	53
	mg/l	mg/l
Batch number: 19168520117B	Sample number(s): 1065568	
Sulfate	N.D.	0.30
	mg/l as CaCO3	mg/l as CaCO3
Batch number: 19148003204A	Sample number(s): 1065568	
Total Alkalinity to pH 4.5	N.D.	1.7

LCS/LCSD

Analysis Name	LCS Spike Added ug/l	LCS Conc ug/l	LCSD Spike Added ug/l	LCSD Conc ug/l	LCS %REC	LCSD %REC	LCS/LCSD Limits	RPD	RPD Max
Batch number: 191440023A	Sample number(s): 1065568								
DRO C10-C28	2744.16	2344.13	2671.69	2004.74	85	75	27-118	16	20
	mg/l	mg/l	mg/l	mg/l					
Batch number: 19168520117B	Sample number(s): 1065568								
Sulfate	7.50	7.60			101		90-110		
	mg/l as CaCO3	mg/l as CaCO3	mg/l as CaCO3	mg/l as CaCO3					
Batch number: 19148003204A	Sample number(s): 1065568								
Total Alkalinity to pH 4.5	188	180.75			96		82-106		

*- Outside of specification
(1) The result for one or both determinations was less than five times the LOQ.
(2) The unspiked result was more than four times the spike added.

2425 New Holland Pike, Lancaster, PA 17601 • 717-656-2300 • Fax: 717-656-6766 • www.EurofinsUS.com/LancLabsEnv

Quality Control Summary

Client Name: GES, Inc.
Reported: 06/18/2019 15:04

Group Number: 2045567

Surrogate Quality Control

Surrogate recoveries which are outside of the QC window are confirmed unless attributed to dilution or otherwise noted on the Analysis Report.

Analysis Name: DRO micro-ext 8015B
Batch number: 191440023A

	Orthoterphenyl
1065568	117
Blank	99
LCS	98
LCSD	97
Limits:	62-128

*- Outside of specification
(1) The result for one or both determinations was less than five times the LOQ.
(2) The unspiked result was more than four times the spike added.

Environmental Analysis Request/Chain of Custody

eurofins | Lancaster Laboratories Environmental

Acct. # 8340 Group # 2445567 Sample # 1465568

Client: Groundwater & Env. Services, Inc.	
Project Name/#: NRG PRGS	Site ID #: NRG PRGS
Project Manager: Anne Ashley Bell	P.O. #: 0402919/51/206
Sampler: Amelia Ryan	PWSID #:
Phone #: 800-220-3606 x 3704	Quote #:
State where sample(s) were collected: 1400 North Royal St, Alexandria, VA	

Matrix: Soil ☐ Sediment ☐ Potable Water ☑ Ground ☐ NPDES ☑ Surface ☐ Other:

Analyses Requested / Preservation Codes

For Lab Use Only: SF #: ____ SCR #: ____

Sample Identification	Collection Date	Collection Time	Grab	Composite	Soil	Sediment	Potable Water	Ground	NPDES	Surface	Other:	Total # of Containers	TPH-DRO C-10-28 (SW-846 8015B) H	Alkalinity (SM 2320B) -	Nitrate NO3 -1 & Nitrite NO-2(EPA 353.2) -/S	Manganese (6010) N	Ferrous Iron Fe2+ (SM 3500-Fe B modified-1997) H	Sulfate SO4 2- (EPA 300.0) -	Methane (RSKSOP-175 modified) H	Remarks
RW-116S	5/23/19	0955	X				X					4	X	X				X		

Preservation Codes: H = HCl; T = Thiosulfate; N = HNO_3; B = NaOH; S = H_2SO_4; P = H_3PO_4; O = Other

Turnaround Time Requested (TAT) (please check): Standard ☐ Rush ☐
(Rush TAT is subject to laboratory approval and surcharges.)

Date results are needed:

Rush results requested by (please check): E-Mail ☑ Phone ☐

E-mail Address: seprregion@gesonline.com & ges@equisonline.com

Phone:

Data Package Options (please check if required)

Type I (Validation/non-CLP) ☐ MA MCP ☐

Type III (Reduced non-CLP) ☐ CT RCP ☐

Type VI (Raw Data Only) ☐ TX TRRP-13 ☐

NYSDEC Category ☐ A or ☐ B

EDD Required? Yes ☑ No ☐ If yes, format: GES EQEDD

EQEDD Name: NRG PRGS.*Lab report #*.25800.EQEDD.zip

Relinquished by:	Date	Time	Received by:	Date	Time
[signature]	5-23-19	1415	Denise Wooding	5-23-19	1415
Denise Wooding	5-23-19	1415	[signature]	5/23/19	14:15
[signature]	5/23/19	2000			
			[signature]	5.23.19	2000

Relinquished by Commercial Carrier:

UPS ____ FedEx ____ Other ____

Temperature upon receipt 1.9 °C

eurofins | Lancaster Laboratories Environmental

Sample Administration Receipt Documentation Log

Doc Log ID: 249839

Group Number(s): 2M5567

Client: GES

Delivery and Receipt Information

Delivery Method:	ELLE Courier	Arrival Timestamp:	05/23/2019 20:00
Number of Packages:	2	Number of Projects:	3
State/Province of Origin:	VA		

Arrival Condition Summary

Shipping Container Sealed:	Yes	Sample IDs on COC match Containers:	Yes
Custody Seal Present:	No	Sample Date/Times match COC:	Yes
Samples Chilled:	Yes	VOA Vial Headspace ≥ 6mm:	No
Paperwork Enclosed:	Yes	Total Trip Blank Qty:	0
Samples Intact:	Yes	Air Quality Samples Present:	No
Missing Samples:	No		
Extra Samples:	No		
Discrepancy in Container Qty on COC:	No		

Unpacked by Wesley Miller (2308) at 23:57 on 05/23/2019

Samples Chilled Details

Thermometer Types: DT = Digital (Temp. Bottle) IR = Infrared (Surface Temp) All Temperatures in °C.

Cooler #	Thermometer ID	Corrected Temp	Therm. Type	Ice Type	Ice Present?	Ice Container	Elevated Temp?
1	DT42-03	1.9	DT	Wet	Y	Bagged	N
2	DT42-03	0.9	DT	Wet	Y	Bagged	N

2425 New Holland Pike
Lancaster, PA 17605-2425

T 717-656-2300
F 717-656-2681
www.LancasterLabs.cor

Explanation of Symbols and Abbreviations

The following defines common symbols and abbreviations used in reporting technical data:

BMQL	Below Minimum Quantitation Level	**mL**	milliliter(s)
C	degrees Celsius	**MPN**	Most Probable Number
cfu	colony forming units	**N.D.**	non-detect
CP Units	cobalt-chloroplatinate units	**ng**	nanogram(s)
F	degrees Fahrenheit	**NTU**	nephelometric turbidity units
g	gram(s)	**pg/L**	picogram/liter
IU	International Units	**RL**	Reporting Limit
kg	kilogram(s)	**TNTC**	Too Numerous To Count
L	liter(s)	**µg**	microgram(s)
lb.	pound(s)	**µL**	microliter(s)
m3	cubic meter(s)	**umhos/cm**	micromhos/cm
meq	milliequivalents	**MCL**	Maximum Contamination Limit
mg	milligram(s)		

<	less than
>	greater than
ppm	parts per million - One ppm is equivalent to one milligram per kilogram (mg/kg) or one gram per million grams. For aqueous liquids, ppm is usually taken to be equivalent to milligrams per liter (mg/l), because one liter of water has a weight very close to a kilogram. For gases or vapors, one ppm is equivalent to one microliter per liter of gas.
ppb	parts per billion
Dry weight basis	Results printed under this heading have been adjusted for moisture content. This increases the analyte weight concentration to approximate the value present in a similar sample without moisture. All other results are reported on an as-received basis.

Analytical test results meet all requirements of the associated regulatory program (i.e., NELAC (TNI), DoD, and ISO 17025) unless otherwise noted under the individual analysis.

Measurement uncertainty values, as applicable, are available upon request.

Tests results relate only to the sample tested. Clients should be aware that a critical step in a chemical or microbiological analysis is the collection of the sample. Unless the sample analyzed is truly representative of the bulk of material involved, the test results will be meaningless. If you have questions regarding the proper techniques of collecting samples, please contact us. We cannot be held responsible for sample integrity, however, unless sampling has been performed by a member of our staff.

This report shall not be reproduced except in full, without the written approval of the laboratory.

Times are local to the area of activity. Parameters listed in the 40 CFR Part 136 Table II as “analyze immediately” are not performed within 15 minutes.

WARRANTY AND LIMITS OF LIABILITY - In accepting analytical work, we warrant the accuracy of test results for the sample as submitted. THE FOREGOING EXPRESS WARRANTY IS EXCLUSIVE AND IS GIVEN IN LIEU OF ALL OTHER WARRANTIES, EXPRESSED OR IMPLIED. WE DISCLAIM ANY OTHER WARRANTIES, EXPRESSED OR IMPLIED, INCLUDING A WARRANTY OF FITNESS FOR PARTICULAR PURPOSE AND WARRANTY OF MERCHANTABILITY. IN NO EVENT SHALL EUROFINS LANCASTER LABORATORIES ENVIRONMENTAL, LLC BE LIABLE FOR INDIRECT, SPECIAL, CONSEQUENTIAL, OR INCIDENTAL DAMAGES INCLUDING, BUT NOT LIMITED TO, DAMAGES FOR LOSS OF PROFIT OR GOODWILL REGARDLESS OF (A) THE NEGLIGENCE (EITHER SOLE OR CONCURRENT) OF EUROFINS LANCASTER LABORATORIES ENVIRONMENTAL AND (B) WHETHER EUROFINS LANCASTER LABORATORIES ENVIRONMENTAL HAS BEEN INFORMED OF THE POSSIBILITY OF SUCH DAMAGES. We accept no legal responsibility for the purposes for which the client uses the test results. No purchase order or other order for work shall be accepted by Eurofins Lancaster Laboratories Environmental which includes any conditions that vary from the Standard Terms and Conditions, and Eurofins Lancaster Laboratories Environmental hereby objects to any conflicting terms contained in any acceptance or order submitted by client.

eurofins | Lancaster Laboratories Environmental

Data Qualifiers

Qualifier	Definition
C	Result confirmed by reanalysis
D1	Indicates for dual column analyses that the result is reported from column 1
D2	Indicates for dual column analyses that the result is reported from column 2
E	Concentration exceeds the calibration range
K1	Initial Calibration Blank is above the QC limit and the sample result is ND
K2	Continuing Calibration Blank is above the QC limit and the sample result is ND
K3	Initial Calibration Verification is above the QC limit and the sample result is ND
K4	Continuing Calibration Verification is above the QC limit and the sample result is ND
J (or G, I, X)	Estimated value >= the Method Detection Limit (MDL or DL) and < the Limit of Quantitation (LOQ or RL)
P	Concentration difference between the primary and confirmation column >40%. The lower result is reported.
P^	Concentration difference between the primary and confirmation column > 40%. The higher result is reported.
U	Analyte was not detected at the value indicated
V	Concentration difference between the primary and confirmation column >100%. The reporting limit is raised due to this disparity and evident interference.
W	The dissolved oxygen uptake for the unseeded blank is greater than 0.20 mg/L.
Z	Laboratory Defined - see analysis report

Additional Organic and Inorganic CLP qualifiers may be used with Form 1 reports as defined by the CLP methods.
Qualifiers specific to Dioxin/Furans and PCB Congeners are detailed on the individual Analysis Report.

eurofins
Lancaster Laboratories Environmental
2425 New Holland Pike, Lancaster, PA 17601 • 717-656-2300 • Fax: 717-656-6766 • www.EurofinsUS.com/LancLabsEnv

REVISED

ANALYSIS REPORT

Prepared by:

Eurofins Lancaster Laboratories Environmental
2425 New Holland Pike
Lancaster, PA 17601

Prepared for:

GES, Inc.
440 Creamery Way, Suite 500
Exton PA 19341

Report Date: June 19, 2019 17:21

Project: NRG PRGS

Account #: 08390
Group Number: 2045748
PO Number: 0402919-51-206
Release Number: ORG # 0404
State of Sample Origin: VA

Electronic Copy To	GES, Inc.-MD	Attn: Data Distribution
Electronic Copy To	GES, Inc.-MD	Attn: Anne Ashley Bell

Respectfully Submitted,

Lynn M. Frederiksen
Principal Specialist Group Leader

(717) 556-7255

A previous version of this report was generated on 06/06/2019 14:23.

To view our laboratory's current scopes of accreditation please go to https://www.eurofinsus.com/environment-testing/laboratories/eurofins-lancaster-laboratories-environmental/certifications-and-accreditations-eurofins-lancaster-laboratories-environmental/ . Historical copies may be requested through your project manager.

eurofins
Lancaster Laboratories
Environmental

2425 New Holland Pike, Lancaster, PA 17601 • 717-656-2300 • Fax: 717-656-6766 • www.EurofinsUS.com/LancLabsEnv

REVISED

SAMPLE INFORMATION

Client Sample Description	Sample Collection Date/Time	ELLE#
TW-06_Grab Grab Groundwater	05/23/2019 10:15	1066407
TW-05_Grab Grab Groundwater	05/23/2019 11:00	1066408
MW-51/RW-51_Grab Grab Groundwater	05/23/2019 11:15	1066409

The specific methodologies used in obtaining the enclosed analytical results are indicated on the Laboratory Sample Analysis Record.

eurofins
Lancaster Laboratories Environmental
2425 New Holland Pike, Lancaster, PA 17601 • 717-656-2300 • Fax: 717-656-6766 • www.EurofinsUS.com/LancLabsEnv

Analysis Report

REVISED

Sample Description: **TW-06_Grab Grab Groundwater NRG PRGS**

Project Name: **NRG PRGS**

Submittal Date/Time: 05/24/2019 16:47
Collection Date/Time: 05/23/2019 10:15

GES, Inc.
ELLE Sample #: RW 1066407
ELLE Group #: 2045748
Matrix: Groundwater

CAT No.	Analysis Name	CAS Number	As Received Result	As Received Method Detection Limit	Dilution Factor
GC Petroleum Hydrocarbons	**SW-846 8015B**		**ug/l**	**ug/l**	
12858	DRO C10-C28	n.a.	1,100	53	1

Laboratory Sample Analysis Record

CAT No.	Analysis Name	Method	Trial#	Batch#	Analysis Date and Time	Analyst	Dilution Factor
12858	DRO micro-ext 8015B	SW-846 8015B	1	191510035A	06/05/2019 12:56	Milfre Jimenez	1
12059	Microextraction - DRO (waters)	SW-846 3511 Rev 1, July 2014	1	191510035A	06/01/2019 06:00	Maria Davenport	1

eurofins
Lancaster Laboratories Environmental
2425 New Holland Pike, Lancaster, PA 17601 • 717-656-2300 • Fax: 717-656-6766 • www.EurofinsUS.com/LancLabsEnv

Analysis Report

REVISED

Sample Description: **TW-05_Grab Grab Groundwater NRG PRGS**

Project Name: **NRG PRGS**

Submittal Date/Time: 05/24/2019 16:47
Collection Date/Time: 05/23/2019 11:00

GES, Inc.
ELLE Sample #: RW 1066408
ELLE Group #: 2045748
Matrix: Groundwater

CAT No.	Analysis Name	CAS Number	As Received Result	As Received Method Detection Limit	Dilution Factor
GC Petroleum Hydrocarbons	**SW-846 8015B**		**ug/l**	**ug/l**	
12858	DRO C10-C28	n.a.	2,000	53	1

Laboratory Sample Analysis Record

CAT No.	Analysis Name	Method	Trial#	Batch#	Analysis Date and Time	Analyst	Dilution Factor
12858	DRO micro-ext 8015B	SW-846 8015B	1	191510035A	06/05/2019 13:19	Milfre Jimenez	1
12059	Microextraction - DRO (waters)	SW-846 3511 Rev 1, July 2014	1	191510035A	06/01/2019 06:00	Maria Davenport	1

eurofins
Lancaster Laboratories Environmental
2425 New Holland Pike, Lancaster, PA 17601 • 717-656-2300 • Fax: 717-656-6766 • www.EurofinsUS.com/LancLabsEnv

Analysis Report

REVISED

Sample Description: **MW-51/RW-51_Grab Grab Groundwater NRG PRGS**

Project Name: **NRG PRGS**

Submittal Date/Time: 05/24/2019 16:47
Collection Date/Time: 05/23/2019 11:15

GES, Inc.
ELLE Sample #: RW 1066409
ELLE Group #: 2045748
Matrix: Groundwater

CAT No.	Analysis Name	CAS Number	As Received Result	As Received Method Detection Limit	Dilution Factor
GC Petroleum Hydrocarbons	**SW-846 8015B**		**ug/l**	**ug/l**	
12858	DRO C10-C28	n.a.	680	53	1

Laboratory Sample Analysis Record

CAT No.	Analysis Name	Method	Trial#	Batch#	Analysis Date and Time	Analyst	Dilution Factor
12858	DRO micro-ext 8015B	SW-846 8015B	1	191510035A	06/05/2019 13:43	Milfre Jimenez	1
12059	Microextraction - DRO (waters)	SW-846 3511 Rev 1, July 2014	1	191510035A	06/01/2019 06:00	Maria Davenport	1

2425 New Holland Pike, Lancaster, PA 17601 • 717-656-2300 • Fax: 717-656-6766 • www.EurofinsUS.com/LancLabsEnv

REVISED

Quality Control Summary

Client Name: GES, Inc.
Reported: 06/19/2019 17:21

Group Number: 2045748

Matrix QC may not be reported if insufficient sample or site-specific QC samples were not submitted. In these situations, to demonstrate precision and accuracy at a batch level, a LCS/LCSD was performed, unless otherwise specified in the method.

All Inorganic Initial Calibration and Continuing Calibration Blanks met acceptable method criteria unless otherwise noted on the Analysis Report.

Method Blank

Analysis Name	Result ug/l	MDL ug/l
Batch number: 191510035A	Sample number(s): 1066407-1066409	
DRO C10-C28	N.D.	53

LCS/LCSD

Analysis Name	LCS Spike Added ug/l	LCS Conc ug/l	LCSD Spike Added ug/l	LCSD Conc ug/l	LCS %REC	LCSD %REC	LCS/LCSD Limits	RPD	RPD Max
Batch number: 191510035A	Sample number(s): 1066407-1066409								
DRO C10-C28	2729.2	2193.65	2725.49	2050.44	80	75	27-118	7	20

Surrogate Quality Control

Surrogate recoveries which are outside of the QC window are confirmed unless attributed to dilution or otherwise noted on the Analysis Report.

Analysis Name: DRO micro-ext 8015B
Batch number: 191510035A

	Orthoterphenyl
1066407	101
1066408	118
1066409	105
Blank	100
LCS	96
LCSD	90
Limits:	62-128

*- Outside of specification
(1) The result for one or both determinations was less than five times the LOQ.
(2) The unspiked result was more than four times the spike added.

Environmental Analysis Request/Chain of Custody

eurofins | Lancaster Laboratories Environmental

Acct. # 8390 Group # 2045748 Sample # 166467-09

Client: Groundwater & Env. Services, Inc.	
Project Name/#: NRG PRGS	Site ID #: NRG PRGS
Project Manager: Anne Ashley Bell	P.O. #: 0402919/51/206
Sampler: Jeff Plummer	PWSID #:
Phone #: 800-220-3606 x 3704	Quote #:
State where sample(s) were collected: 1400 North Royal St, Alexandria, VA	

Matrix: Sediment ☐ Soil ☐ Water: Ground ☑ Surface ☐ Potable ☐ NPDES ☑ Other:

Analyses Requested — Preservation Codes

For Lab Use Only: SF #: ____ SCR #: ____

Sample Identification	Collection Date	Collection Time	Grab	Composite	Soil	Ground	Surface	Potable	NPDES	Other:	Total # of Containers	TPH-DRO C-10-28 (SW-846 8015B)	Alkalinity (SM 2320B)	Nitrate NO3 -1 & Nitrite NO-2(EPA 353.2)	Manganese (6010)	Ferrous Iron Fe2+ (SM 3500-Fe B modified-1997)	Sulfate SO4 2- (EPA 300.0)	Methane (RSKSOP-175 modified)	Remarks
												H	-	-/S	N	H	-	H	
TW-06 Grab	5-23-19	1015	X			X					2	X							
TW-05 Grab	5-23-19	1100	X			X					2	X							
MW-51/RW-51 Grab	5-23-19	1115	X			X					2	X							

Preservation Codes: H = HCl; T = Thiosulfate; N = HNO_3; B = NaOH; S = H_2SO_4; P = H_3PO_4; O = Other

Turnaround Time Requested (TAT) (please check): Standard ☒ Rush ☐
(Rush TAT is subject to laboratory approval and surcharges.)

Date results are needed:

Rush results requested by (please check): E-Mail ☑ Phone ☐

E-mail Address: seprregion@gesonline.com & ges@equisonline.com

Phone:

Data Package Options (please check if required)

Type I (Validation/non-CLP) ☐ MA MCP ☐

Type III (Reduced non-CLP) ☐ CT RCP ☐

Type VI (Raw Data Only) ☐ TX TRRP-13 ☐

NYSDEC Category ☐ A or ☐ B

EDD Required? Yes ☑ No ☐ If yes, format: GES EQEDD

EQEDD Name: NRG PRGS.*Lab report #*.25800.EQEDD.zip

Relinquished by:	Date	Time	Received by:	Date	Time
Jeff Plummer	5-24-19	0800	Denise Wooding	5-24-19	0800
Denise Wooding	5-24-19	1040	[illegible]	5-24-19	10:40
[illegible]	5-24-19	1647			
			[illegible]	5-24-19	1647

Relinquished by Commercial Carrier:

UPS ____ FedEx ____ Other ____

Temperature upon receipt 0.9 °C

eurofins | Lancaster Laboratories Environmental

Sample Administration Receipt Documentation Log

Doc Log ID: 249946

Group Number(s): 2045748

Client: GES

Delivery and Receipt Information

Delivery Method:	ELLE Courier	Arrival Timestamp:	05/24/2019 16:47
Number of Packages:	1	Number of Projects:	2
State/Province of Origin:	VA		

Arrival Condition Summary

Shipping Container Sealed:	Yes	Sample IDs on COC match Containers:	Yes
Custody Seal Present:	Yes	Sample Date/Times match COC:	Yes
Custody Seal Intact:	Yes	VOA Vial Headspace ≥ 6mm:	No
Samples Chilled:	Yes	Total Trip Blank Qty:	0
Paperwork Enclosed:	Yes	Air Quality Samples Present:	No
Samples Intact:	Yes		
Missing Samples:	No		
Extra Samples:	No		
Discrepancy in Container Qty on COC:	No		

Unpacked by Darian Jaynes (29952) at 17:36 on 05/24/2019

Samples Chilled Details

Thermometer Types: DT = Digital (Temp. Bottle) IR = Infrared (Surface Temp) All Temperatures in °C.

Cooler #	Thermometer ID	Corrected Temp	Therm. Type	Ice Type	Ice Present?	Ice Container	Elevated Temp?
1	32170023	0.9	IR	Wet	Y	Bagged	N

2425 New Holland Pike
Lancaster, PA 17605-2425
T | 717-656-2300
F | 717-656-2681
www.LancasterLabs.com

Explanation of Symbols and Abbreviations

The following defines common symbols and abbreviations used in reporting technical data:

BMQL	Below Minimum Quantitation Level	**mL**	milliliter(s)
C	degrees Celsius	**MPN**	Most Probable Number
cfu	colony forming units	**N.D.**	non-detect
CP Units	cobalt-chloroplatinate units	**ng**	nanogram(s)
F	degrees Fahrenheit	**NTU**	nephelometric turbidity units
g	gram(s)	**pg/L**	picogram/liter
IU	International Units	**RL**	Reporting Limit
kg	kilogram(s)	**TNTC**	Too Numerous To Count
L	liter(s)	**µg**	microgram(s)
lb.	pound(s)	**µL**	microliter(s)
m3	cubic meter(s)	**umhos/cm**	micromhos/cm
meq	milliequivalents	**MCL**	Maximum Contamination Limit
mg	milligram(s)		

< less than

> greater than

ppm parts per million - One ppm is equivalent to one milligram per kilogram (mg/kg) or one gram per million grams. For aqueous liquids, ppm is usually taken to be equivalent to milligrams per liter (mg/l), because one liter of water has a weight very close to a kilogram. For gases or vapors, one ppm is equivalent to one microliter per liter of gas.

ppb parts per billion

Dry weight basis Results printed under this heading have been adjusted for moisture content. This increases the analyte weight concentration to approximate the value present in a similar sample without moisture. All other results are reported on an as-received basis.

Analytical test results meet all requirements of the associated regulatory program (i.e., NELAC (TNI), DoD, and ISO 17025) unless otherwise noted under the individual analysis.

Measurement uncertainty values, as applicable, are available upon request.

Tests results relate only to the sample tested. Clients should be aware that a critical step in a chemical or microbiological analysis is the collection of the sample. Unless the sample analyzed is truly representative of the bulk of material involved, the test results will be meaningless. If you have questions regarding the proper techniques of collecting samples, please contact us. We cannot be held responsible for sample integrity, however, unless sampling has been performed by a member of our staff.

This report shall not be reproduced except in full, without the written approval of the laboratory.

Times are local to the area of activity. Parameters listed in the 40 CFR Part 136 Table II as “analyze immediately” are not performed within 15 minutes.

WARRANTY AND LIMITS OF LIABILITY - In accepting analytical work, we warrant the accuracy of test results for the sample as submitted. THE FOREGOING EXPRESS WARRANTY IS EXCLUSIVE AND IS GIVEN IN LIEU OF ALL OTHER WARRANTIES, EXPRESSED OR IMPLIED. WE DISCLAIM ANY OTHER WARRANTIES, EXPRESSED OR IMPLIED, INCLUDING A WARRANTY OF FITNESS FOR PARTICULAR PURPOSE AND WARRANTY OF MERCHANTABILITY. IN NO EVENT SHALL EUROFINS LANCASTER LABORATORIES ENVIRONMENTAL, LLC BE LIABLE FOR INDIRECT, SPECIAL, CONSEQUENTIAL, OR INCIDENTAL DAMAGES INCLUDING, BUT NOT LIMITED TO, DAMAGES FOR LOSS OF PROFIT OR GOODWILL REGARDLESS OF (A) THE NEGLIGENCE (EITHER SOLE OR CONCURRENT) OF EUROFINS LANCASTER LABORATORIES ENVIRONMENTAL AND (B) WHETHER EUROFINS LANCASTER LABORATORIES ENVIRONMENTAL HAS BEEN INFORMED OF THE POSSIBILITY OF SUCH DAMAGES. We accept no legal responsibility for the purposes for which the client uses the test results. No purchase order or other order for work shall be accepted by Eurofins Lancaster Laboratories Environmental which includes any conditions that vary from the Standard Terms and Conditions, and Eurofins Lancaster Laboratories Environmental hereby objects to any conflicting terms contained in any acceptance or order submitted by client.

eurofins | Lancaster Laboratories Environmental

Data Qualifiers

Qualifier	Definition
C	Result confirmed by reanalysis
D1	Indicates for dual column analyses that the result is reported from column 1
D2	Indicates for dual column analyses that the result is reported from column 2
E	Concentration exceeds the calibration range
K1	Initial Calibration Blank is above the QC limit and the sample result is ND
K2	Continuing Calibration Blank is above the QC limit and the sample result is ND
K3	Initial Calibration Verification is above the QC limit and the sample result is ND
K4	Continuing Calibration Verification is above the QC limit and the sample result is ND
J (or G, I, X)	Estimated value >= the Method Detection Limit (MDL or DL) and < the Limit of Quantitation (LOQ or RL)
P	Concentration difference between the primary and confirmation column >40%. The lower result is reported.
P^	Concentration difference between the primary and confirmation column > 40%. The higher result is reported.
U	Analyte was not detected at the value indicated
V	Concentration difference between the primary and confirmation column >100%. The reporting limit is raised due to this disparity and evident interference.
W	The dissolved oxygen uptake for the unseeded blank is greater than 0.20 mg/L.
Z	Laboratory Defined - see analysis report

Additional Organic and Inorganic CLP qualifiers may be used with Form 1 reports as defined by the CLP methods.
Qualifiers specific to Dioxin/Furans and PCB Congeners are detailed on the individual Analysis Report.

eurofins
Lancaster Laboratories
Environmental

2425 New Holland Pike, Lancaster, PA 17601 • 717-656-2300 • Fax: 717-656-6766 • www.EurofinsUS.com/LancLabsEnv

ANALYSIS REPORT

Prepared by:

Eurofins Lancaster Laboratories Environmental
2425 New Holland Pike
Lancaster, PA 17601

Prepared for:

GeoSyntec Consultants
4th Floor
10211 Wincopin Circle
Columbia MD 21044

Report Date: May 30, 2019 11:35

Project: NRG PRGS

Account #: 09811
Group Number: 2045061
SDG: PRG21
PO Number: MEM1108A/AA
State of Sample Origin: VA

Electronic Copy To	GeoSyntec Consultants	Attn: Mark Johnson
Electronic Copy To	Geosyntec Consultants	Attn: Mark Bauer

Respectfully Submitted,

Elizabeth M. Bauer
Project Manager

(717) 556-7290

To view our laboratory's current scopes of accreditation please go to https://www.eurofinsus.com/environment-testing/laboratories/eurofins-lancaster-laboratories-environmental/certifications-and-accreditations-eurofins-lancaster-laboratories-environmental/ . Historical copies may be requested through your project manager.

eurofins
Lancaster Laboratories
Environmental

2425 New Holland Pike, Lancaster, PA 17601 • 717-656-2300 • Fax: 717-656-6766 • www.EurofinsUS.com/LancLabsEnv

SAMPLE INFORMATION

Client Sample Description	Sample Collection Date/Time	ELLE#
TW14 Grab Groundwater	05/20/2019 11:40	1062796
TW07 Grab Groundwater	05/20/2019 13:25	1062797
TW04 Grab Groundwater	05/20/2019 15:25	1062798
TW05 Grab Groundwater	05/21/2019 10:40	1062799
TW06 Grab Groundwater	05/21/2019 11:55	1062800
TW03 Grab Groundwater	05/21/2019 13:25	1062801
TW03 MS Grab Groundwater	05/21/2019 13:25	1062802
TW03 MSD Grab Groundwater	05/21/2019 13:25	1062803
TW02 Grab Groundwater	05/21/2019 15:55	1062804
DUP20190520 Grab Groundwater	05/20/2019	1062805
EB20190520 Grab Water	05/20/2019 16:40	1062806
TB19133 Water	05/20/2019	1062807

The specific methodologies used in obtaining the enclosed analytical results are indicated on the Laboratory Sample Analysis Record.

eurofins | Lancaster Laboratories Environmental

2425 New Holland Pike, Lancaster, PA 17601 • 717-656-2300 • Fax: 717-656-6766 • www.EurofinsUS.com/LancLabsEnv

Analysis Report

Sample Description: **TW14 Grab Groundwater NRG PRGS**

Project Name: **NRG PRGS**

Submittal Date/Time: 05/21/2019 21:16
Collection Date/Time: 05/20/2019 11:40
SDG#: PRG21-01

GeoSyntec Consultants
ELLE Sample #: GW 1062796
ELLE Group #: 2045061
Matrix: Groundwater

CAT No.	Analysis Name	CAS Number	Result		Method Detection Limit*	Limit of Quantitation	Dilution Factor
GC/MS Volatiles	**SW-846 8260B**		**ug/l**		**ug/l**	**ug/l**	
10945	Benzene	71-43-2	N.D.		0.2	1	1
10945	t-Butyl alcohol	75-65-0	N.D.		10	25	1
10945	1,2-Dibromoethane	106-93-4	N.D.		0.3	1	1
10945	1,2-Dichloroethane	107-06-2	N.D.		2	5	1
10945	Ethylbenzene	100-41-4	N.D.		0.2	1	1
10945	Methyl Tertiary Butyl Ether	1634-04-4	N.D.		0.2	1	1
10945	Toluene	108-88-3	N.D.		0.2	1	1
10945	Xylene (Total)	1330-20-7	N.D.		0.5	5	1
GC/MS Semivolatiles	**SW-846 8270C SIM Modified**		**ug/l**		**ug/l**	**ug/l**	
10262	Acenaphthene	83-32-9	N.D.		0.08	0.2	1
10262	Acenaphthylene	208-96-8	N.D.		0.08	0.2	1
10262	Anthracene	120-12-7	N.D.		0.08	0.2	1
10262	Benzo(a)anthracene	56-55-3	N.D.		0.08	0.2	1
10262	Benzo(a)pyrene	50-32-8	N.D.		0.08	0.2	1
10262	Benzo(b)fluoranthene	205-99-2	N.D.		0.08	0.2	1
10262	Benzo(e)pyrene	192-97-2	N.D.		0.08	0.2	1
10262	Benzo(g,h,i)perylene	191-24-2	N.D.		0.08	0.2	1
10262	Benzo(k)fluoranthene	207-08-9	N.D.		0.08	0.2	1
10262	Biphenyl	92-52-4	N.D.		0.08	0.2	1
10262	Chrysene	218-01-9	N.D.		0.08	0.2	1
10262	Dibenz(a,h)anthracene	53-70-3	N.D.		0.08	0.2	1
10262	Dibenzofuran	132-64-9	N.D.		0.08	0.2	1
10262	Dibenzothiophene	132-65-0	N.D.		0.08	0.2	1
10262	Fluoranthene	206-44-0	N.D.		0.08	0.2	1
10262	Fluorene	86-73-7	N.D.		0.08	0.2	1
10262	Indeno(1,2,3-cd)pyrene	193-39-5	N.D.		0.08	0.2	1
10262	1-Methylnaphthalene	90-12-0	N.D.		0.08	0.2	1
10262	2-Methylnaphthalene	91-57-6	N.D.		0.08	0.2	1
10262	Naphthalene	91-20-3	N.D.		0.08	0.2	1
10262	Naphthobenzothiophene	224-10-2	N.D.		0.08	0.2	1
10262	Perylene	198-55-0	N.D.		0.08	0.2	1
10262	Phenanthrene	85-01-8	N.D.		0.08	0.2	1
10262	Pyrene	129-00-0	N.D.		0.08	0.2	1
	The stated QC limits are advisory due to limited data points for statistical calculation. The data is reported.						
GC Volatiles	**SW-846 8015B**		**ug/l**		**ug/l**	**ug/l**	
01635	TPH-GRO water C6-C10	n.a.	28	J	11	50	1

*=This limit was used in the evaluation of the final result

eurofins | Lancaster Laboratories Environmental

2425 New Holland Pike, Lancaster, PA 17601 • 717-656-2300 • Fax: 717-656-6766 • www.EurofinsUS.com/LancLabsEnv

Analysis Report

Sample Description: **TW14 Grab Groundwater NRG PRGS**

Project Name: **NRG PRGS**

Submittal Date/Time: 05/21/2019 21:16
Collection Date/Time: 05/20/2019 11:40
SDG#: PRG21-01

GeoSyntec Consultants
ELLE Sample #: GW 1062796
ELLE Group #: 2045061
Matrix: Groundwater

CAT No.	Analysis Name	CAS Number	Result	Method Detection Limit*	Limit of Quantitation	Dilution Factor
GC Petroleum Hydrocarbons	**SW-846 8015B**		**ug/l**	**ug/l**	**ug/l**	
12858	DRO C10-C28	n.a.	310	53	100	1
Wet Chemistry	**EPA 1664B**		**mg/l**	**mg/l**	**mg/l**	
08079	HEM (oil & grease)	n.a.	N.D.	1.4	5.0	1

Laboratory Sample Analysis Record

CAT No.	Analysis Name	Method	Trial#	Batch#	Analysis Date and Time	Analyst	Dilution Factor
10945	VOCs- 5ml Water by 8260B UST	SW-846 8260B	1	Z191461AA	05/26/2019 17:06	Hu Yang	1
01163	GC/MS VOA Water Prep	SW-846 5030B	1	Z191461AA	05/26/2019 17:05	Hu Yang	1
10262	Alkyl PAHs in Water by GC/MS	SW-846 8270C SIM Modified	1	19144WAI026	05/28/2019 12:05	Joseph M Gambler	1
11012	Alkyl PAH Extract	SW-846 3510C	1	19144WAI026	05/24/2019 17:36	Christine E Gleim	1
01635	TPH-GRO water C6-C10	SW-846 8015B	1	19144B20A	05/24/2019 20:37	Jeremy C Giffin	1
01146	GC VOA Water Prep	SW-846 5030B	1	19144B20A	05/24/2019 20:36	Jeremy C Giffin	1
12858	DRO Microextraction Master	SW-846 8015B	1	191430014A	05/24/2019 23:57	Heather E Williams	1
12059	Microextraction - DRO (waters)	SW-846 3511 Rev 1, July 2014	1	191430014A	05/23/2019 21:15	Elizabeth E Donovan	1
08079	HEM (oil & grease)	EPA 1664B	1	19143807902A	05/23/2019 18:14	Tesfaye Dabsu	1

*=This limit was used in the evaluation of the final result

Sample Description: **TW07 Grab Groundwater NRG PRGS**

Project Name: **NRG PRGS**

Submittal Date/Time: 05/21/2019 21:16
Collection Date/Time: 05/20/2019 13:25
SDG#: PRG21-02

GeoSyntec Consultants
ELLE Sample #: GW 1062797
ELLE Group #: 2045061
Matrix: Groundwater

CAT No.	Analysis Name	CAS Number	Result	Method Detection Limit*	Limit of Quantitation	Dilution Factor
GC/MS Volatiles	**SW-846 8260B**		**ug/l**	**ug/l**	**ug/l**	
10945	Benzene	71-43-2	N.D.	0.2	1	1
10945	t-Butyl alcohol	75-65-0	N.D.	10	25	1
10945	1,2-Dibromoethane	106-93-4	N.D.	0.3	1	1
10945	1,2-Dichloroethane	107-06-2	N.D.	2	5	1
10945	Ethylbenzene	100-41-4	N.D.	0.2	1	1
10945	Methyl Tertiary Butyl Ether	1634-04-4	N.D.	0.2	1	1
10945	Toluene	108-88-3	N.D.	0.2	1	1
10945	Xylene (Total)	1330-20-7	N.D.	0.5	5	1
GC/MS Semivolatiles	**SW-846 8270C SIM Modified**		**ug/l**	**ug/l**	**ug/l**	
10262	Acenaphthene	83-32-9	N.D.	0.08	0.2	1
10262	Acenaphthylene	208-96-8	N.D.	0.08	0.2	1
10262	Anthracene	120-12-7	N.D.	0.08	0.2	1
10262	Benzo(a)anthracene	56-55-3	N.D.	0.08	0.2	1
10262	Benzo(a)pyrene	50-32-8	N.D.	0.08	0.2	1
10262	Benzo(b)fluoranthene	205-99-2	N.D.	0.08	0.2	1
10262	Benzo(e)pyrene	192-97-2	N.D.	0.08	0.2	1
10262	Benzo(g,h,i)perylene	191-24-2	N.D.	0.08	0.2	1
10262	Benzo(k)fluoranthene	207-08-9	N.D.	0.08	0.2	1
10262	Biphenyl	92-52-4	N.D.	0.08	0.2	1
10262	Chrysene	218-01-9	N.D.	0.08	0.2	1
10262	Dibenz(a,h)anthracene	53-70-3	N.D.	0.08	0.2	1
10262	Dibenzofuran	132-64-9	N.D.	0.08	0.2	1
10262	Dibenzothiophene	132-65-0	N.D.	0.08	0.2	1
10262	Fluoranthene	206-44-0	N.D.	0.08	0.2	1
10262	Fluorene	86-73-7	N.D.	0.08	0.2	1
10262	Indeno(1,2,3-cd)pyrene	193-39-5	N.D.	0.08	0.2	1
10262	1-Methylnaphthalene	90-12-0	N.D.	0.08	0.2	1
10262	2-Methylnaphthalene	91-57-6	N.D.	0.08	0.2	1
10262	Naphthalene	91-20-3	N.D.	0.08	0.2	1
10262	Naphthobenzothiophene	224-10-2	N.D.	0.08	0.2	1
10262	Perylene	198-55-0	N.D.	0.08	0.2	1
10262	Phenanthrene	85-01-8	N.D.	0.08	0.2	1
10262	Pyrene	129-00-0	N.D.	0.08	0.2	1

The stated QC limits are advisory due to limited data points for statistical calculation. The data is reported.

GC Volatiles	**SW-846 8015B**		**ug/l**	**ug/l**	**ug/l**	
01635	TPH-GRO water C6-C10	n.a.	N.D.	11	50	1

*=This limit was used in the evaluation of the final result

eurofins | Lancaster Laboratories Environmental

2425 New Holland Pike, Lancaster, PA 17601 • 717-656-2300 • Fax: 717-656-6766 • www.EurofinsUS.com/LancLabsEnv

Analysis Report

Sample Description: **TW07 Grab Groundwater NRG PRGS**

Project Name: **NRG PRGS**

Submittal Date/Time: 05/21/2019 21:16
Collection Date/Time: 05/20/2019 13:25
SDG#: PRG21-02

GeoSyntec Consultants
ELLE Sample #: GW 1062797
ELLE Group #: 2045061
Matrix: Groundwater

CAT No.	Analysis Name	CAS Number	Result		Method Detection Limit*	Limit of Quantitation	Dilution Factor
GC Petroleum Hydrocarbons	**SW-846 8015B**		**ug/l**		**ug/l**	**ug/l**	
12858	DRO C10-C28	n.a.	83	J	53	100	1
Wet Chemistry	**EPA 1664B**		**mg/l**		**mg/l**	**mg/l**	
08079	HEM (oil & grease)	n.a.	2.2	J	1.4	5.0	1

Laboratory Sample Analysis Record

CAT No.	Analysis Name	Method	Trial#	Batch#	Analysis Date and Time	Analyst	Dilution Factor
10945	VOCs- 5ml Water by 8260B UST	SW-846 8260B	1	Z191461AA	05/26/2019 17:30	Hu Yang	1
01163	GC/MS VOA Water Prep	SW-846 5030B	1	Z191461AA	05/26/2019 17:29	Hu Yang	1
10262	Alkyl PAHs in Water by GC/MS	SW-846 8270C SIM Modified	1	19144WAI026	05/28/2019 12:47	Joseph M Gambler	1
11012	Alkyl PAH Extract	SW-846 3510C	1	19144WAI026	05/24/2019 17:36	Christine E Gleim	1
01635	TPH-GRO water C6-C10	SW-846 8015B	1	19144B20A	05/24/2019 21:04	Jeremy C Giffin	1
01146	GC VOA Water Prep	SW-846 5030B	1	19144B20A	05/24/2019 21:03	Jeremy C Giffin	1
12858	DRO Microextraction Master	SW-846 8015B	1	191430014A	05/25/2019 00:20	Heather E Williams	1
12059	Microextraction - DRO (waters)	SW-846 3511 Rev 1, July 2014	1	191430014A	05/23/2019 21:15	Elizabeth E Donovan	1
08079	HEM (oil & grease)	EPA 1664B	1	19143807902A	05/23/2019 18:14	Tesfaye Dabsu	1

*=This limit was used in the evaluation of the final result

eurofins
Lancaster Laboratories Environmental
2425 New Holland Pike, Lancaster, PA 17601 • 717-656-2300 • Fax: 717-656-6766 • www.EurofinsUS.com/LancLabsEnv

Analysis Report

Sample Description: **TW04 Grab Groundwater NRG PRGS**

Project Name: **NRG PRGS**

Submittal Date/Time: 05/21/2019 21:16
Collection Date/Time: 05/20/2019 15:25
SDG#: PRG21-03

GeoSyntec Consultants
ELLE Sample #: GW 1062798
ELLE Group #: 2045061
Matrix: Groundwater

CAT No.	Analysis Name	CAS Number	Result	Method Detection Limit*	Limit of Quantitation	Dilution Factor
GC/MS Volatiles	**SW-846 8260B**		**ug/l**	**ug/l**	**ug/l**	
10945	Benzene	71-43-2	N.D.	0.2	1	1
10945	t-Butyl alcohol	75-65-0	N.D.	10	25	1
10945	1,2-Dibromoethane	106-93-4	N.D.	0.3	1	1
10945	1,2-Dichloroethane	107-06-2	N.D.	2	5	1
10945	Ethylbenzene	100-41-4	N.D.	0.2	1	1
10945	Methyl Tertiary Butyl Ether	1634-04-4	N.D.	0.2	1	1
10945	Toluene	108-88-3	N.D.	0.2	1	1
10945	Xylene (Total)	1330-20-7	N.D.	0.5	5	1
GC/MS Semivolatiles	**SW-846 8270C SIM Modified**		**ug/l**	**ug/l**	**ug/l**	
10262	Acenaphthene	83-32-9	0.7	0.08	0.2	1
10262	Acenaphthylene	208-96-8	N.D.	0.08	0.2	1
10262	Anthracene	120-12-7	N.D.	0.08	0.2	1
10262	Benzo(a)anthracene	56-55-3	N.D.	0.08	0.2	1
10262	Benzo(a)pyrene	50-32-8	N.D.	0.08	0.2	1
10262	Benzo(b)fluoranthene	205-99-2	N.D.	0.08	0.2	1
10262	Benzo(e)pyrene	192-97-2	N.D.	0.08	0.2	1
10262	Benzo(g,h,i)perylene	191-24-2	N.D.	0.08	0.2	1
10262	Benzo(k)fluoranthene	207-08-9	N.D.	0.08	0.2	1
10262	Biphenyl	92-52-4	N.D.	0.08	0.2	1
10262	Chrysene	218-01-9	N.D.	0.08	0.2	1
10262	Dibenz(a,h)anthracene	53-70-3	N.D.	0.08	0.2	1
10262	Dibenzofuran	132-64-9	0.3	0.08	0.2	1
10262	Dibenzothiophene	132-65-0	N.D.	0.08	0.2	1
10262	Fluoranthene	206-44-0	0.1 J	0.08	0.2	1
10262	Fluorene	86-73-7	0.4	0.08	0.2	1
10262	Indeno(1,2,3-cd)pyrene	193-39-5	N.D.	0.08	0.2	1
10262	1-Methylnaphthalene	90-12-0	0.1 J	0.08	0.2	1
10262	2-Methylnaphthalene	91-57-6	N.D.	0.08	0.2	1
10262	Naphthalene	91-20-3	0.3	0.08	0.2	1
10262	Naphthobenzothiophene	224-10-2	N.D.	0.08	0.2	1
10262	Perylene	198-55-0	N.D.	0.08	0.2	1
10262	Phenanthrene	85-01-8	0.1 J	0.08	0.2	1
10262	Pyrene	129-00-0	N.D.	0.08	0.2	1

The stated QC limits are advisory due to limited data points for statistical calculation. The data is reported.

GC Volatiles	**SW-846 8015B**		**ug/l**	**ug/l**	**ug/l**	
01635	TPH-GRO water C6-C10	n.a.	12 J	11	50	1

*=This limit was used in the evaluation of the final result

eurofins | Lancaster Laboratories Environmental

2425 New Holland Pike, Lancaster, PA 17601 • 717-656-2300 • Fax: 717-656-6766 • www.EurofinsUS.com/LancLabsEnv

Analysis Report

Sample Description: **TW04 Grab Groundwater NRG PRGS**

Project Name: **NRG PRGS**

Submittal Date/Time: 05/21/2019 21:16
Collection Date/Time: 05/20/2019 15:25
SDG#: PRG21-03

GeoSyntec Consultants
ELLE Sample #: GW 1062798
ELLE Group #: 2045061
Matrix: Groundwater

CAT No.	Analysis Name	CAS Number	Result	Method Detection Limit*	Limit of Quantitation	Dilution Factor
GC Petroleum Hydrocarbons	**SW-846 8015B**		**ug/l**	**ug/l**	**ug/l**	
12858	DRO C10-C28	n.a.	470	53	100	1
Wet Chemistry	**EPA 1664B**		**mg/l**	**mg/l**	**mg/l**	
08079	HEM (oil & grease)	n.a.	1.6 J	1.4	5.0	1

Laboratory Sample Analysis Record

CAT No.	Analysis Name	Method	Trial#	Batch#	Analysis Date and Time	Analyst	Dilution Factor
10945	VOCs- 5ml Water by 8260B UST	SW-846 8260B	1	Z191462AA	05/26/2019 15:16	Hu Yang	1
01163	GC/MS VOA Water Prep	SW-846 5030B	1	Z191462AA	05/26/2019 15:15	Hu Yang	1
10262	Alkyl PAHs in Water by GC/MS	SW-846 8270C SIM Modified	1	19144WAI026	05/28/2019 13:29	Joseph M Gambler	1
11012	Alkyl PAH Extract	SW-846 3510C	1	19144WAI026	05/24/2019 17:36	Christine E Gleim	1
01635	TPH-GRO water C6-C10	SW-846 8015B	1	19144B20A	05/24/2019 21:32	Jeremy C Giffin	1
01146	GC VOA Water Prep	SW-846 5030B	1	19144B20A	05/24/2019 21:31	Jeremy C Giffin	1
12858	DRO Microextraction Master	SW-846 8015B	1	191430014A	05/25/2019 00:43	Heather E Williams	1
12059	Microextraction - DRO (waters)	SW-846 3511 Rev 1, July 2014	1	191430014A	05/23/2019 21:15	Elizabeth E Donovan	1
08079	HEM (oil & grease)	EPA 1664B	1	19143807902A	05/23/2019 18:14	Tesfaye Dabsu	1

*=This limit was used in the evaluation of the final result

eurofins | Lancaster Laboratories Environmental

2425 New Holland Pike, Lancaster, PA 17601 • 717-656-2300 • Fax: 717-656-6766 • www.EurofinsUS.com/LancLabsEnv

Analysis Report

Sample Description: **TW05 Grab Groundwater NRG PRGS**

Project Name: **NRG PRGS**

Submittal Date/Time: 05/21/2019 21:16
Collection Date/Time: 05/21/2019 10:40
SDG#: PRG21-04

GeoSyntec Consultants
ELLE Sample #: GW 1062799
ELLE Group #: 2045061
Matrix: Groundwater

CAT No.	Analysis Name	CAS Number	Result	Method Detection Limit*	Limit of Quantitation	Dilution Factor
GC/MS Volatiles	**SW-846 8260B**		**ug/l**	**ug/l**	**ug/l**	
10945	Benzene	71-43-2	N.D.	0.2	1	1
10945	t-Butyl alcohol	75-65-0	N.D.	10	25	1
10945	1,2-Dibromoethane	106-93-4	N.D.	0.3	1	1
10945	1,2-Dichloroethane	107-06-2	N.D.	2	5	1
10945	Ethylbenzene	100-41-4	N.D.	0.2	1	1
10945	Methyl Tertiary Butyl Ether	1634-04-4	N.D.	0.2	1	1
10945	Toluene	108-88-3	N.D.	0.2	1	1
10945	Xylene (Total)	1330-20-7	N.D.	0.5	5	1
GC/MS Semivolatiles	**SW-846 8270C SIM Modified**		**ug/l**	**ug/l**	**ug/l**	
10262	Acenaphthene	83-32-9	1	0.08	0.2	1
10262	Acenaphthylene	208-96-8	0.1 J	0.08	0.2	1
10262	Anthracene	120-12-7	N.D.	0.08	0.2	1
10262	Benzo(a)anthracene	56-55-3	N.D.	0.08	0.2	1
10262	Benzo(a)pyrene	50-32-8	N.D.	0.08	0.2	1
10262	Benzo(b)fluoranthene	205-99-2	N.D.	0.08	0.2	1
10262	Benzo(e)pyrene	192-97-2	N.D.	0.08	0.2	1
10262	Benzo(g,h,i)perylene	191-24-2	N.D.	0.08	0.2	1
10262	Benzo(k)fluoranthene	207-08-9	N.D.	0.08	0.2	1
10262	Biphenyl	92-52-4	0.1 J	0.08	0.2	1
10262	Chrysene	218-01-9	N.D.	0.08	0.2	1
10262	Dibenz(a,h)anthracene	53-70-3	N.D.	0.08	0.2	1
10262	Dibenzofuran	132-64-9	N.D.	0.08	0.2	1
10262	Dibenzothiophene	132-65-0	0.2 J	0.08	0.2	1
10262	Fluoranthene	206-44-0	0.09 J	0.08	0.2	1
10262	Fluorene	86-73-7	0.8	0.08	0.2	1
10262	Indeno(1,2,3-cd)pyrene	193-39-5	N.D.	0.08	0.2	1
10262	1-Methylnaphthalene	90-12-0	3	0.08	0.2	1
10262	2-Methylnaphthalene	91-57-6	0.7	0.08	0.2	1
10262	Naphthalene	91-20-3	1	0.08	0.2	1
10262	Naphthobenzothiophene	224-10-2	N.D.	0.08	0.2	1
10262	Perylene	198-55-0	N.D.	0.08	0.2	1
10262	Phenanthrene	85-01-8	0.3	0.08	0.2	1
10262	Pyrene	129-00-0	0.3	0.08	0.2	1
GC Volatiles	**SW-846 8015B**		**ug/l**	**ug/l**	**ug/l**	
01635	TPH-GRO water C6-C10	n.a.	26 J	11	50	1
GC Petroleum Hydrocarbons	**SW-846 8015B**		**ug/l**	**ug/l**	**ug/l**	

*=This limit was used in the evaluation of the final result

eurofins | Lancaster Laboratories Environmental

2425 New Holland Pike, Lancaster, PA 17601 • 717-656-2300 • Fax: 717-656-6766 • www.EurofinsUS.com/LancLabsEnv

Analysis Report

Sample Description: **TW05 Grab Groundwater NRG PRGS**

Project Name: **NRG PRGS**

Submittal Date/Time: 05/21/2019 21:16
Collection Date/Time: 05/21/2019 10:40
SDG#: PRG21-04

GeoSyntec Consultants
ELLE Sample #: GW 1062799
ELLE Group #: 2045061
Matrix: Groundwater

CAT No.	Analysis Name	CAS Number	Result	Method Detection Limit*	Limit of Quantitation	Dilution Factor
GC Petroleum Hydrocarbons	**SW-846 8015B**		**ug/l**	**ug/l**	**ug/l**	
12858	DRO C10-C28	n.a.	2,000	53	100	1
Wet Chemistry	**EPA 1664B**		**mg/l**	**mg/l**	**mg/l**	
08079	HEM (oil & grease)	n.a.	3.1 J	1.4	5.0	1

Laboratory Sample Analysis Record

CAT No.	Analysis Name	Method	Trial#	Batch#	Analysis Date and Time	Analyst	Dilution Factor
10945	VOCs- 5ml Water by 8260B UST	SW-846 8260B	1	Z191462AA	05/26/2019 15:40	Hu Yang	1
01163	GC/MS VOA Water Prep	SW-846 5030B	1	Z191462AA	05/26/2019 15:39	Hu Yang	1
10262	Alkyl PAHs in Water by GC/MS	SW-846 8270C SIM Modified	1	19148WAA026	05/29/2019 18:41	Anthony P Bauer	1
11012	Alkyl PAH Extract	SW-846 3510C	1	19148WAA026	05/28/2019 19:48	Christine E Gleim	1
01635	TPH-GRO water C6-C10	SW-846 8015B	1	19144B20A	05/24/2019 22:00	Jeremy C Giffin	1
01146	GC VOA Water Prep	SW-846 5030B	1	19144B20A	05/24/2019 21:59	Jeremy C Giffin	1
12858	DRO Microextraction Master	SW-846 8015B	1	191430014A	05/25/2019 01:52	Heather E Williams	1
12059	Microextraction - DRO (waters)	SW-846 3511 Rev 1, July 2014	1	191430014A	05/23/2019 21:15	Elizabeth E Donovan	1
08079	HEM (oil & grease)	EPA 1664B	1	19143807902A	05/23/2019 18:14	Tesfaye Dabsu	1

*=This limit was used in the evaluation of the final result

eurofins
Lancaster Laboratories Environmental
2425 New Holland Pike, Lancaster, PA 17601 • 717-656-2300 • Fax: 717-656-6766 • www.EurofinsUS.com/LancLabsEnv

Analysis Report

Sample Description: **TW06 Grab Groundwater NRG PRGS**

Project Name: **NRG PRGS**

Submittal Date/Time: 05/21/2019 21:16
Collection Date/Time: 05/21/2019 11:55
SDG#: PRG21-05

GeoSyntec Consultants
ELLE Sample #: GW 1062800
ELLE Group #: 2045061
Matrix: Groundwater

CAT No.	Analysis Name	CAS Number	Result	Method Detection Limit*	Limit of Quantitation	Dilution Factor
GC/MS Volatiles	**SW-846 8260B**		**ug/l**	**ug/l**	**ug/l**	
10945	Benzene	71-43-2	N.D.	0.2	1	1
10945	t-Butyl alcohol	75-65-0	N.D.	10	25	1
10945	1,2-Dibromoethane	106-93-4	N.D.	0.3	1	1
10945	1,2-Dichloroethane	107-06-2	N.D.	2	5	1
10945	Ethylbenzene	100-41-4	N.D.	0.2	1	1
10945	Methyl Tertiary Butyl Ether	1634-04-4	N.D.	0.2	1	1
10945	Toluene	108-88-3	N.D.	0.2	1	1
10945	Xylene (Total)	1330-20-7	N.D.	0.5	5	1
GC/MS Semivolatiles	**SW-846 8270C SIM Modified**		**ug/l**	**ug/l**	**ug/l**	
10262	Acenaphthene	83-32-9	1	0.08	0.2	1
10262	Acenaphthylene	208-96-8	0.2 J	0.08	0.2	1
10262	Anthracene	120-12-7	0.2	0.08	0.2	1
10262	Benzo(a)anthracene	56-55-3	1	0.08	0.2	1
10262	Benzo(a)pyrene	50-32-8	0.4	0.08	0.2	1
10262	Benzo(b)fluoranthene	205-99-2	0.7	0.08	0.2	1
10262	Benzo(e)pyrene	192-97-2	0.5	0.08	0.2	1
10262	Benzo(g,h,i)perylene	191-24-2	0.4	0.08	0.2	1
10262	Benzo(k)fluoranthene	207-08-9	0.7	0.08	0.2	1
10262	Biphenyl	92-52-4	0.4	0.08	0.2	1
10262	Chrysene	218-01-9	1	0.08	0.2	1
10262	Dibenz(a,h)anthracene	53-70-3	0.1 J	0.08	0.2	1
10262	Dibenzofuran	132-64-9	0.2 J	0.08	0.2	1
10262	Dibenzothiophene	132-65-0	0.1 J	0.08	0.2	1
10262	Fluoranthene	206-44-0	1	0.08	0.2	1
10262	Fluorene	86-73-7	0.9	0.08	0.2	1
10262	Indeno(1,2,3-cd)pyrene	193-39-5	0.5	0.08	0.2	1
10262	1-Methylnaphthalene	90-12-0	2	0.08	0.2	1
10262	2-Methylnaphthalene	91-57-6	N.D.	0.08	0.2	1
10262	Naphthalene	91-20-3	0.8	0.08	0.2	1
10262	Naphthobenzothiophene	224-10-2	0.2	0.08	0.2	1
10262	Perylene	198-55-0	0.1 J	0.08	0.2	1
10262	Phenanthrene	85-01-8	0.4	0.08	0.2	1
10262	Pyrene	129-00-0	0.9	0.08	0.2	1
GC Volatiles	**SW-846 8015B**		**ug/l**	**ug/l**	**ug/l**	
01635	TPH-GRO water C6-C10	n.a.	19 J	11	50	1
GC Petroleum Hydrocarbons	**SW-846 8015B**		**ug/l**	**ug/l**	**ug/l**	

*=This limit was used in the evaluation of the final result

eurofins | Lancaster Laboratories Environmental

2425 New Holland Pike, Lancaster, PA 17601 • 717-656-2300 • Fax: 717-656-6766 • www.EurofinsUS.com/LancLabsEnv

Analysis Report

Sample Description: **TW06 Grab Groundwater NRG PRGS**

Project Name: **NRG PRGS**

Submittal Date/Time: 05/21/2019 21:16
Collection Date/Time: 05/21/2019 11:55
SDG#: PRG21-05

GeoSyntec Consultants
ELLE Sample #: GW 1062800
ELLE Group #: 2045061
Matrix: Groundwater

CAT No.	Analysis Name	CAS Number	Result	Method Detection Limit*	Limit of Quantitation	Dilution Factor
GC Petroleum Hydrocarbons	**SW-846 8015B**		**ug/l**	**ug/l**	**ug/l**	
12858	DRO C10-C28	n.a.	890	53	100	1
Wet Chemistry	**EPA 1664B**		**mg/l**	**mg/l**	**mg/l**	
08079	HEM (oil & grease)	n.a.	N.D.	1.4	5.0	1

Laboratory Sample Analysis Record

CAT No.	Analysis Name	Method	Trial#	Batch#	Analysis Date and Time	Analyst	Dilution Factor
10945	VOCs- 5ml Water by 8260B UST	SW-846 8260B	1	Z191462AA	05/26/2019 16:05	Hu Yang	1
01163	GC/MS VOA Water Prep	SW-846 5030B	1	Z191462AA	05/26/2019 16:04	Hu Yang	1
10262	Alkyl PAHs in Water by GC/MS	SW-846 8270C SIM Modified	1	19148WAA026	05/29/2019 19:23	Anthony P Bauer	1
11012	Alkyl PAH Extract	SW-846 3510C	1	19148WAA026	05/28/2019 19:48	Christine E Gleim	1
01635	TPH-GRO water C6-C10	SW-846 8015B	1	19144B20A	05/24/2019 22:27	Jeremy C Giffin	1
01146	GC VOA Water Prep	SW-846 5030B	1	19144B20A	05/24/2019 22:26	Jeremy C Giffin	1
12858	DRO Microextraction Master	SW-846 8015B	1	191430014A	05/25/2019 02:15	Heather E Williams	1
12059	Microextraction - DRO (waters)	SW-846 3511 Rev 1, July 2014	1	191430014A	05/23/2019 21:15	Elizabeth E Donovan	1
08079	HEM (oil & grease)	EPA 1664B	1	19143807902A	05/23/2019 18:14	Tesfaye Dabsu	1

*=This limit was used in the evaluation of the final result

Sample Description: **TW03 Grab Groundwater NRG PRGS**

Project Name: **NRG PRGS**

Submittal Date/Time: 05/21/2019 21:16
Collection Date/Time: 05/21/2019 13:25
SDG#: PRG21-06BKG

GeoSyntec Consultants
ELLE Sample #: GW 1062801
ELLE Group #: 2045061
Matrix: Groundwater

CAT No.	Analysis Name	CAS Number	Result	Method Detection Limit*	Limit of Quantitation	Dilution Factor
GC/MS Volatiles	**SW-846 8260B**		**ug/l**	**ug/l**	**ug/l**	
10945	Benzene	71-43-2	N.D.	0.2	1	1
10945	t-Butyl alcohol	75-65-0	N.D.	10	25	1
10945	1,2-Dibromoethane	106-93-4	N.D.	0.3	1	1
10945	1,2-Dichloroethane	107-06-2	N.D.	2	5	1
10945	Ethylbenzene	100-41-4	N.D.	0.2	1	1
10945	Methyl Tertiary Butyl Ether	1634-04-4	N.D.	0.2	1	1
10945	Toluene	108-88-3	N.D.	0.2	1	1
10945	Xylene (Total)	1330-20-7	N.D.	0.5	5	1
GC/MS Semivolatiles	**SW-846 8270C SIM Modified**		**ug/l**	**ug/l**	**ug/l**	
10262	Acenaphthene	83-32-9	N.D.	0.08	0.2	1
10262	Acenaphthylene	208-96-8	N.D.	0.08	0.2	1
10262	Anthracene	120-12-7	N.D.	0.08	0.2	1
10262	Benzo(a)anthracene	56-55-3	N.D.	0.08	0.2	1
10262	Benzo(a)pyrene	50-32-8	N.D.	0.08	0.2	1
10262	Benzo(b)fluoranthene	205-99-2	N.D.	0.08	0.2	1
10262	Benzo(e)pyrene	192-97-2	N.D.	0.08	0.2	1
10262	Benzo(g,h,i)perylene	191-24-2	N.D.	0.08	0.2	1
10262	Benzo(k)fluoranthene	207-08-9	N.D.	0.08	0.2	1
10262	Biphenyl	92-52-4	N.D.	0.08	0.2	1
10262	Chrysene	218-01-9	N.D.	0.08	0.2	1
10262	Dibenz(a,h)anthracene	53-70-3	N.D.	0.08	0.2	1
10262	Dibenzofuran	132-64-9	N.D.	0.08	0.2	1
10262	Dibenzothiophene	132-65-0	N.D.	0.08	0.2	1
10262	Fluoranthene	206-44-0	N.D.	0.08	0.2	1
10262	Fluorene	86-73-7	0.1 J	0.08	0.2	1
10262	Indeno(1,2,3-cd)pyrene	193-39-5	N.D.	0.08	0.2	1
10262	1-Methylnaphthalene	90-12-0	N.D.	0.08	0.2	1
10262	2-Methylnaphthalene	91-57-6	N.D.	0.08	0.2	1
10262	Naphthalene	91-20-3	N.D.	0.08	0.2	1
10262	Naphthobenzothiophene	224-10-2	N.D.	0.08	0.2	1
10262	Perylene	198-55-0	N.D.	0.08	0.2	1
10262	Phenanthrene	85-01-8	N.D.	0.08	0.2	1
10262	Pyrene	129-00-0	N.D.	0.08	0.2	1
GC Volatiles	**SW-846 8015B**		**ug/l**	**ug/l**	**ug/l**	
01635	TPH-GRO water C6-C10	n.a.	N.D.	11	50	1
GC Petroleum Hydrocarbons	**SW-846 8015B**		**ug/l**	**ug/l**	**ug/l**	

*=This limit was used in the evaluation of the final result

eurofins | Lancaster Laboratories Environmental

2425 New Holland Pike, Lancaster, PA 17601 • 717-656-2300 • Fax: 717-656-6766 • www.EurofinsUS.com/LancLabsEnv

Analysis Report

Sample Description: **TW03 Grab Groundwater NRG PRGS**

Project Name: **NRG PRGS**

Submittal Date/Time: 05/21/2019 21:16
Collection Date/Time: 05/21/2019 13:25
SDG#: PRG21-06BKG

GeoSyntec Consultants
ELLE Sample #: GW 1062801
ELLE Group #: 2045061
Matrix: Groundwater

CAT No.	Analysis Name	CAS Number	Result	Method Detection Limit*	Limit of Quantitation	Dilution Factor
GC Petroleum Hydrocarbons	**SW-846 8015B**		**ug/l**	**ug/l**	**ug/l**	
12858	DRO C10-C28	n.a.	120	53	100	1
Wet Chemistry	**EPA 1664B**		**mg/l**	**mg/l**	**mg/l**	
08079	HEM (oil & grease)	n.a.	N.D.	1.4	5.0	1

Laboratory Sample Analysis Record

CAT No.	Analysis Name	Method	Trial#	Batch#	Analysis Date and Time	Analyst	Dilution Factor
10945	VOCs- 5ml Water by 8260B UST	SW-846 8260B	1	Z191462AA	05/26/2019 14:02	Hu Yang	1
01163	GC/MS VOA Water Prep	SW-846 5030B	1	Z191462AA	05/26/2019 14:01	Hu Yang	1
10262	Alkyl PAHs in Water by GC/MS	SW-846 8270C SIM Modified	1	19148WAA026	05/29/2019 14:45	Joseph M Gambler	1
11012	Alkyl PAH Extract	SW-846 3510C	1	19148WAA026	05/28/2019 19:48	Christine E Gleim	1
01635	TPH-GRO water C6-C10	SW-846 8015B	1	19144B20A	05/24/2019 22:55	Jeremy C Giffin	1
01146	GC VOA Water Prep	SW-846 5030B	1	19144B20A	05/24/2019 22:54	Jeremy C Giffin	1
12858	DRO Microextraction Master	SW-846 8015B	1	191430014A	05/25/2019 02:38	Heather E Williams	1
12059	Microextraction - DRO (waters)	SW-846 3511 Rev 1, July 2014	1	191430014A	05/23/2019 21:15	Elizabeth E Donovan	1
08079	HEM (oil & grease)	EPA 1664B	1	19143807902A	05/23/2019 18:14	Tesfaye Dabsu	1

*=This limit was used in the evaluation of the final result

eurofins
Lancaster Laboratories Environmental
2425 New Holland Pike, Lancaster, PA 17601 • 717-656-2300 • Fax: 717-656-6766 • www.EurofinsUS.com/LancLabsEnv

Analysis Report

Sample Description: **TW03 MS Grab Groundwater NRG PRGS**

Project Name: **NRG PRGS**

Submittal Date/Time: 05/21/2019 21:16
Collection Date/Time: 05/21/2019 13:25
SDG#: PRG21-06MS

GeoSyntec Consultants
ELLE Sample #: GW 1062802
ELLE Group #: 2045061
Matrix: Groundwater

CAT No.	Analysis Name	CAS Number	Result	Method Detection Limit*	Limit of Quantitation	Dilution Factor
GC/MS Volatiles	**SW-846 8260B**		**ug/l**	**ug/l**	**ug/l**	
10945	Benzene	71-43-2	20	0.2	1	1
10945	t-Butyl alcohol	75-65-0	160	10	25	1
10945	1,2-Dibromoethane	106-93-4	17	0.3	1	1
10945	1,2-Dichloroethane	107-06-2	19	2	5	1
10945	Ethylbenzene	100-41-4	17	0.2	1	1
10945	Methyl Tertiary Butyl Ether	1634-04-4	21	0.2	1	1
10945	Toluene	108-88-3	19	0.2	1	1
10945	Xylene (Total)	1330-20-7	54	0.5	5	1
GC/MS Semivolatiles	**SW-846 8270C SIM Modified**		**ug/l**	**ug/l**	**ug/l**	
10262	Acenaphthene	83-32-9	4	0.09	0.2	1
10262	Acenaphthylene	208-96-8	4	0.09	0.2	1
10262	Anthracene	120-12-7	4	0.09	0.2	1
10262	Benzo(a)anthracene	56-55-3	4	0.09	0.2	1
10262	Benzo(a)pyrene	50-32-8	4	0.09	0.2	1
10262	Benzo(b)fluoranthene	205-99-2	4	0.09	0.2	1
10262	Benzo(e)pyrene	192-97-2	4	0.09	0.2	1
10262	Benzo(g,h,i)perylene	191-24-2	4	0.09	0.2	1
10262	Benzo(k)fluoranthene	207-08-9	4	0.09	0.2	1
10262	Biphenyl	92-52-4	4	0.09	0.2	1
10262	Chrysene	218-01-9	4	0.09	0.2	1
10262	Dibenz(a,h)anthracene	53-70-3	4	0.09	0.2	1
10262	Dibenzofuran	132-64-9	4	0.09	0.2	1
10262	Dibenzothiophene	132-65-0	4	0.09	0.2	1
10262	Fluoranthene	206-44-0	4	0.09	0.2	1
10262	Fluorene	86-73-7	4	0.09	0.2	1
10262	Indeno(1,2,3-cd)pyrene	193-39-5	4	0.09	0.2	1
10262	1-Methylnaphthalene	90-12-0	3	0.09	0.2	1
10262	2-Methylnaphthalene	91-57-6	4	0.09	0.2	1
10262	Naphthalene	91-20-3	4	0.09	0.2	1
10262	Naphthobenzothiophene	224-10-2	N.D.	0.09	0.2	1
10262	Perylene	198-55-0	5	0.09	0.2	1
10262	Phenanthrene	85-01-8	4	0.09	0.2	1
10262	Pyrene	129-00-0	4	0.09	0.2	1
GC Volatiles	**SW-846 8015B**		**ug/l**	**ug/l**	**ug/l**	
01635	TPH-GRO water C6-C10	n.a.	1,200	11	50	1
GC Petroleum Hydrocarbons	**SW-846 8015B**		**ug/l**	**ug/l**	**ug/l**	

*=This limit was used in the evaluation of the final result

eurofins | Lancaster Laboratories Environmental

2425 New Holland Pike, Lancaster, PA 17601 • 717-656-2300 • Fax: 717-656-6766 • www.EurofinsUS.com/LancLabsEnv

Analysis Report

Sample Description: **TW03 MS Grab Groundwater NRG PRGS**

Project Name: **NRG PRGS**

Submittal Date/Time: 05/21/2019 21:16
Collection Date/Time: 05/21/2019 13:25
SDG#: PRG21-06MS

GeoSyntec Consultants
ELLE Sample #: GW 1062802
ELLE Group #: 2045061
Matrix: Groundwater

CAT No.	Analysis Name	CAS Number	Result	Method Detection Limit*	Limit of Quantitation	Dilution Factor
GC Petroleum Hydrocarbons	**SW-846 8015B**		**ug/l**	**ug/l**	**ug/l**	
12858	DRO C10-C28	n.a.	1,700	53	100	1
Wet Chemistry	**EPA 1664B**		**mg/l**	**mg/l**	**mg/l**	
08079	HEM (oil & grease)	n.a.	41.6	1.4	5.0	1

Laboratory Sample Analysis Record

CAT No.	Analysis Name	Method	Trial#	Batch#	Analysis Date and Time	Analyst	Dilution Factor
10945	VOCs- 5ml Water by 8260B UST	SW-846 8260B	1	Z191462AA	05/26/2019 14:26	Hu Yang	1
01163	GC/MS VOA Water Prep	SW-846 5030B	1	Z191462AA	05/26/2019 14:25	Hu Yang	1
10262	Alkyl PAHs in Water by GC/MS	SW-846 8270C SIM Modified	1	19148WAA026	05/29/2019 15:27	Joseph M Gambler	1
11012	Alkyl PAH Extract	SW-846 3510C	1	19148WAA026	05/28/2019 19:48	Christine E Gleim	1
01635	TPH-GRO water C6-C10	SW-846 8015B	1	19144B20A	05/24/2019 23:23	Jeremy C Giffin	1
01146	GC VOA Water Prep	SW-846 5030B	1	19144B20A	05/24/2019 23:22	Jeremy C Giffin	1
12858	DRO Microextraction Master	SW-846 8015B	1	191430014A	05/25/2019 03:01	Heather E Williams	1
12059	Microextraction - DRO (waters)	SW-846 3511 Rev 1, July 2014	1	191430014A	05/23/2019 21:15	Elizabeth E Donovan	1
08079	HEM (oil & grease)	EPA 1664B	1	19143807902A	05/23/2019 18:14	Tesfaye Dabsu	1

*=This limit was used in the evaluation of the final result

Sample Description: **TW03 MSD Grab Groundwater NRG PRGS**

Project Name: **NRG PRGS**

Submittal Date/Time: 05/21/2019 21:16
Collection Date/Time: 05/21/2019 13:25
SDG#: PRG21-06MSD

GeoSyntec Consultants
ELLE Sample #: GW 1062803
ELLE Group #: 2045061
Matrix: Groundwater

CAT No.	Analysis Name	CAS Number	Result	Method Detection Limit*	Limit of Quantitation	Dilution Factor
GC/MS Volatiles	**SW-846 8260B**		**ug/l**	**ug/l**	**ug/l**	
10945	Benzene	71-43-2	20	0.2	1	1
10945	t-Butyl alcohol	75-65-0	160	10	25	1
10945	1,2-Dibromoethane	106-93-4	17	0.3	1	1
10945	1,2-Dichloroethane	107-06-2	18	2	5	1
10945	Ethylbenzene	100-41-4	17	0.2	1	1
10945	Methyl Tertiary Butyl Ether	1634-04-4	21	0.2	1	1
10945	Toluene	108-88-3	19	0.2	1	1
10945	Xylene (Total)	1330-20-7	54	0.5	5	1
GC/MS Semivolatiles	**SW-846 8270C SIM Modified**		**ug/l**	**ug/l**	**ug/l**	
10262	Acenaphthene	83-32-9	4	0.08	0.2	1
10262	Acenaphthylene	208-96-8	4	0.08	0.2	1
10262	Anthracene	120-12-7	4	0.08	0.2	1
10262	Benzo(a)anthracene	56-55-3	4	0.08	0.2	1
10262	Benzo(a)pyrene	50-32-8	4	0.08	0.2	1
10262	Benzo(b)fluoranthene	205-99-2	4	0.08	0.2	1
10262	Benzo(e)pyrene	192-97-2	4	0.08	0.2	1
10262	Benzo(g,h,i)perylene	191-24-2	4	0.08	0.2	1
10262	Benzo(k)fluoranthene	207-08-9	4	0.08	0.2	1
10262	Biphenyl	92-52-4	4	0.08	0.2	1
10262	Chrysene	218-01-9	4	0.08	0.2	1
10262	Dibenz(a,h)anthracene	53-70-3	4	0.08	0.2	1
10262	Dibenzofuran	132-64-9	4	0.08	0.2	1
10262	Dibenzothiophene	132-65-0	4	0.08	0.2	1
10262	Fluoranthene	206-44-0	4	0.08	0.2	1
10262	Fluorene	86-73-7	4	0.08	0.2	1
10262	Indeno(1,2,3-cd)pyrene	193-39-5	4	0.08	0.2	1
10262	1-Methylnaphthalene	90-12-0	4	0.08	0.2	1
10262	2-Methylnaphthalene	91-57-6	4	0.08	0.2	1
10262	Naphthalene	91-20-3	4	0.08	0.2	1
10262	Naphthobenzothiophene	224-10-2	N.D.	0.08	0.2	1
10262	Perylene	198-55-0	5	0.08	0.2	1
10262	Phenanthrene	85-01-8	4	0.08	0.2	1
10262	Pyrene	129-00-0	4	0.08	0.2	1
GC Volatiles	**SW-846 8015B**		**ug/l**	**ug/l**	**ug/l**	
01635	TPH-GRO water C6-C10	n.a.	1,200	11	50	1
GC Petroleum Hydrocarbons	**SW-846 8015B**		**ug/l**	**ug/l**	**ug/l**	

*=This limit was used in the evaluation of the final result

eurofins | Lancaster Laboratories Environmental

2425 New Holland Pike, Lancaster, PA 17601 • 717-656-2300 • Fax: 717-656-6766 • www.EurofinsUS.com/LancLabsEnv

Analysis Report

Sample Description: **TW03 MSD Grab Groundwater NRG PRGS**

Project Name: **NRG PRGS**

Submittal Date/Time: 05/21/2019 21:16
Collection Date/Time: 05/21/2019 13:25
SDG#: PRG21-06MSD

GeoSyntec Consultants
ELLE Sample #: GW 1062803
ELLE Group #: 2045061
Matrix: Groundwater

CAT No.	Analysis Name	CAS Number	Result	Method Detection Limit*	Limit of Quantitation	Dilution Factor
GC Petroleum Hydrocarbons	**SW-846 8015B**		**ug/l**	**ug/l**	**ug/l**	
12858	DRO C10-C28	n.a.	1,800	53	100	1
Wet Chemistry	**EPA 1664B**		**mg/l**	**mg/l**	**mg/l**	
08079	HEM (oil & grease)	n.a.	42.6	1.4	5.0	1

Laboratory Sample Analysis Record

CAT No.	Analysis Name	Method	Trial#	Batch#	Analysis Date and Time	Analyst	Dilution Factor
10945	VOCs- 5ml Water by 8260B UST	SW-846 8260B	1	Z191462AA	05/26/2019 14:51	Hu Yang	1
01163	GC/MS VOA Water Prep	SW-846 5030B	1	Z191462AA	05/26/2019 14:50	Hu Yang	1
10262	Alkyl PAHs in Water by GC/MS	SW-846 8270C SIM Modified	1	19148WAA026	05/29/2019 18:00	Anthony P Bauer	1
11012	Alkyl PAH Extract	SW-846 3510C	1	19148WAA026	05/28/2019 19:48	Christine E Gleim	1
01635	TPH-GRO water C6-C10	SW-846 8015B	1	19144B20A	05/24/2019 23:50	Jeremy C Giffin	1
01146	GC VOA Water Prep	SW-846 5030B	1	19144B20A	05/24/2019 23:49	Jeremy C Giffin	1
12858	DRO Microextraction Master	SW-846 8015B	1	191430014A	05/25/2019 03:24	Heather E Williams	1
12059	Microextraction - DRO (waters)	SW-846 3511 Rev 1, July 2014	1	191430014A	05/23/2019 21:15	Elizabeth E Donovan	1
08079	HEM (oil & grease)	EPA 1664B	1	19143807902A	05/23/2019 18:15	Tesfaye Dabsu	1

*=This limit was used in the evaluation of the final result

Sample Description: **TW02 Grab Groundwater NRG PRGS**

Project Name: **NRG PRGS**

Submittal Date/Time: 05/21/2019 21:16
Collection Date/Time: 05/21/2019 15:55
SDG#: PRG21-07

GeoSyntec Consultants
ELLE Sample #: GW 1062804
ELLE Group #: 2045061
Matrix: Groundwater

CAT No.	Analysis Name	CAS Number	Result	Method Detection Limit*	Limit of Quantitation	Dilution Factor
GC/MS Volatiles	**SW-846 8260B**		**ug/l**	**ug/l**	**ug/l**	
10945	Benzene	71-43-2	N.D.	0.2	1	1
10945	t-Butyl alcohol	75-65-0	N.D.	10	25	1
10945	1,2-Dibromoethane	106-93-4	N.D.	0.3	1	1
10945	1,2-Dichloroethane	107-06-2	N.D.	2	5	1
10945	Ethylbenzene	100-41-4	N.D.	0.2	1	1
10945	Methyl Tertiary Butyl Ether	1634-04-4	N.D.	0.2	1	1
10945	Toluene	108-88-3	N.D.	0.2	1	1
10945	Xylene (Total)	1330-20-7	N.D.	0.5	5	1
GC/MS Semivolatiles	**SW-846 8270C SIM Modified**		**ug/l**	**ug/l**	**ug/l**	
10262	Acenaphthene	83-32-9	0.09 J	0.08	0.2	1
10262	Acenaphthylene	208-96-8	N.D.	0.08	0.2	1
10262	Anthracene	120-12-7	N.D.	0.08	0.2	1
10262	Benzo(a)anthracene	56-55-3	N.D.	0.08	0.2	1
10262	Benzo(a)pyrene	50-32-8	N.D.	0.08	0.2	1
10262	Benzo(b)fluoranthene	205-99-2	N.D.	0.08	0.2	1
10262	Benzo(e)pyrene	192-97-2	N.D.	0.08	0.2	1
10262	Benzo(g,h,i)perylene	191-24-2	N.D.	0.08	0.2	1
10262	Benzo(k)fluoranthene	207-08-9	N.D.	0.08	0.2	1
10262	Biphenyl	92-52-4	N.D.	0.08	0.2	1
10262	Chrysene	218-01-9	N.D.	0.08	0.2	1
10262	Dibenz(a,h)anthracene	53-70-3	N.D.	0.08	0.2	1
10262	Dibenzofuran	132-64-9	N.D.	0.08	0.2	1
10262	Dibenzothiophene	132-65-0	N.D.	0.08	0.2	1
10262	Fluoranthene	206-44-0	0.09 J	0.08	0.2	1
10262	Fluorene	86-73-7	N.D.	0.08	0.2	1
10262	Indeno(1,2,3-cd)pyrene	193-39-5	N.D.	0.08	0.2	1
10262	1-Methylnaphthalene	90-12-0	N.D.	0.08	0.2	1
10262	2-Methylnaphthalene	91-57-6	N.D.	0.08	0.2	1
10262	Naphthalene	91-20-3	N.D.	0.08	0.2	1
10262	Naphthobenzothiophene	224-10-2	N.D.	0.08	0.2	1
10262	Perylene	198-55-0	N.D.	0.08	0.2	1
10262	Phenanthrene	85-01-8	N.D.	0.08	0.2	1
10262	Pyrene	129-00-0	N.D.	0.08	0.2	1
GC Volatiles	**SW-846 8015B**		**ug/l**	**ug/l**	**ug/l**	
01635	TPH-GRO water C6-C10	n.a.	N.D.	11	50	1
GC Petroleum Hydrocarbons	**SW-846 8015B**		**ug/l**	**ug/l**	**ug/l**	

*=This limit was used in the evaluation of the final result

eurofins | Lancaster Laboratories Environmental

2425 New Holland Pike, Lancaster, PA 17601 • 717-656-2300 • Fax: 717-656-6766 • www.EurofinsUS.com/LancLabsEnv

Analysis Report

Sample Description: **TW02 Grab Groundwater NRG PRGS**

Project Name: **NRG PRGS**

Submittal Date/Time: 05/21/2019 21:16
Collection Date/Time: 05/21/2019 15:55
SDG#: PRG21-07

GeoSyntec Consultants
ELLE Sample #: GW 1062804
ELLE Group #: 2045061
Matrix: Groundwater

CAT No.	Analysis Name	CAS Number	Result	Method Detection Limit*	Limit of Quantitation	Dilution Factor
GC Petroleum Hydrocarbons	**SW-846 8015B**		**ug/l**	**ug/l**	**ug/l**	
12858	DRO C10-C28	n.a.	N.D.	53	100	1
Wet Chemistry	**EPA 1664B**		**mg/l**	**mg/l**	**mg/l**	
08079	HEM (oil & grease)	n.a.	2.2 J	1.4	5.0	1

Laboratory Sample Analysis Record

CAT No.	Analysis Name	Method	Trial#	Batch#	Analysis Date and Time	Analyst	Dilution Factor
10945	VOCs- 5ml Water by 8260B UST	SW-846 8260B	1	Z191462AA	05/26/2019 16:29	Hu Yang	1
01163	GC/MS VOA Water Prep	SW-846 5030B	1	Z191462AA	05/26/2019 16:28	Hu Yang	1
10262	Alkyl PAHs in Water by GC/MS	SW-846 8270C SIM Modified	1	19148WAA026	05/29/2019 20:04	Anthony P Bauer	1
11012	Alkyl PAH Extract	SW-846 3510C	1	19148WAA026	05/28/2019 19:48	Christine E Gleim	1
01635	TPH-GRO water C6-C10	SW-846 8015B	1	19144B20A	05/25/2019 00:46	Jeremy C Giffin	1
01146	GC VOA Water Prep	SW-846 5030B	1	19144B20A	05/25/2019 00:45	Jeremy C Giffin	1
12858	DRO Microextraction Master	SW-846 8015B	1	191430014A	05/25/2019 03:47	Heather E Williams	1
12059	Microextraction - DRO (waters)	SW-846 3511 Rev 1, July 2014	1	191430014A	05/23/2019 21:15	Elizabeth E Donovan	1
08079	HEM (oil & grease)	EPA 1664B	1	19143807902A	05/23/2019 18:15	Tesfaye Dabsu	1

*=This limit was used in the evaluation of the final result

Sample Description: **DUP20190520 Grab Groundwater NRG PRGS**

Project Name: **NRG PRGS**

Submittal Date/Time: 05/21/2019 21:16
Collection Date/Time: 05/20/2019
SDG#: PRG21-08FD

GeoSyntec Consultants
ELLE Sample #: GW 1062805
ELLE Group #: 2045061
Matrix: Groundwater

CAT No.	Analysis Name	CAS Number	Result	Method Detection Limit*	Limit of Quantitation	Dilution Factor
GC/MS Volatiles	**SW-846 8260B**		**ug/l**	**ug/l**	**ug/l**	
10945	Benzene	71-43-2	N.D.	0.2	1	1
10945	t-Butyl alcohol	75-65-0	N.D.	10	25	1
10945	1,2-Dibromoethane	106-93-4	N.D.	0.3	1	1
10945	1,2-Dichloroethane	107-06-2	N.D.	2	5	1
10945	Ethylbenzene	100-41-4	N.D.	0.2	1	1
10945	Methyl Tertiary Butyl Ether	1634-04-4	N.D.	0.2	1	1
10945	Toluene	108-88-3	N.D.	0.2	1	1
10945	Xylene (Total)	1330-20-7	N.D.	0.5	5	1
GC/MS Semivolatiles	**SW-846 8270C SIM Modified**		**ug/l**	**ug/l**	**ug/l**	
10262	Acenaphthene	83-32-9	0.7	0.08	0.2	1
10262	Acenaphthylene	208-96-8	N.D.	0.08	0.2	1
10262	Anthracene	120-12-7	N.D.	0.08	0.2	1
10262	Benzo(a)anthracene	56-55-3	N.D.	0.08	0.2	1
10262	Benzo(a)pyrene	50-32-8	N.D.	0.08	0.2	1
10262	Benzo(b)fluoranthene	205-99-2	N.D.	0.08	0.2	1
10262	Benzo(e)pyrene	192-97-2	N.D.	0.08	0.2	1
10262	Benzo(g,h,i)perylene	191-24-2	N.D.	0.08	0.2	1
10262	Benzo(k)fluoranthene	207-08-9	N.D.	0.08	0.2	1
10262	Biphenyl	92-52-4	N.D.	0.08	0.2	1
10262	Chrysene	218-01-9	N.D.	0.08	0.2	1
10262	Dibenz(a,h)anthracene	53-70-3	N.D.	0.08	0.2	1
10262	Dibenzofuran	132-64-9	0.2	0.08	0.2	1
10262	Dibenzothiophene	132-65-0	N.D.	0.08	0.2	1
10262	Fluoranthene	206-44-0	0.09 J	0.08	0.2	1
10262	Fluorene	86-73-7	0.4	0.08	0.2	1
10262	Indeno(1,2,3-cd)pyrene	193-39-5	N.D.	0.08	0.2	1
10262	1-Methylnaphthalene	90-12-0	0.1 J	0.08	0.2	1
10262	2-Methylnaphthalene	91-57-6	N.D.	0.08	0.2	1
10262	Naphthalene	91-20-3	0.3	0.08	0.2	1
10262	Naphthobenzothiophene	224-10-2	N.D.	0.08	0.2	1
10262	Perylene	198-55-0	N.D.	0.08	0.2	1
10262	Phenanthrene	85-01-8	0.1 J	0.08	0.2	1
10262	Pyrene	129-00-0	N.D.	0.08	0.2	1

The stated QC limits are advisory due to limited data points for statistical calculation. The data is reported.

GC Volatiles	**SW-846 8015B**		**ug/l**	**ug/l**	**ug/l**	
01635	TPH-GRO water C6-C10	n.a.	18 J	11	50	1

*=This limit was used in the evaluation of the final result

eurofins
Lancaster Laboratories Environmental
2425 New Holland Pike, Lancaster, PA 17601 • 717-656-2300 • Fax: 717-656-6766 • www.EurofinsUS.com/LancLabsEnv

Analysis Report

Sample Description: **DUP20190520 Grab Groundwater NRG PRGS**

Project Name: **NRG PRGS**

Submittal Date/Time: 05/21/2019 21:16
Collection Date/Time: 05/20/2019
SDG#: PRG21-08FD

GeoSyntec Consultants
ELLE Sample #: GW 1062805
ELLE Group #: 2045061
Matrix: Groundwater

CAT No.	Analysis Name	CAS Number	Result	Method Detection Limit*	Limit of Quantitation	Dilution Factor
GC Petroleum Hydrocarbons	**SW-846 8015B**		**ug/l**	**ug/l**	**ug/l**	
12858	DRO C10-C28	n.a.	470	53	100	1
Wet Chemistry	**EPA 1664B**		**mg/l**	**mg/l**	**mg/l**	
08079	HEM (oil & grease)	n.a.	1.6 J	1.4	5.0	1

Laboratory Sample Analysis Record

CAT No.	Analysis Name	Method	Trial#	Batch#	Analysis Date and Time	Analyst	Dilution Factor
10945	VOCs- 5ml Water by 8260B UST	SW-846 8260B	1	Z191482AA	05/28/2019 17:32	Alexander D Sechrist	1
01163	GC/MS VOA Water Prep	SW-846 5030B	1	Z191482AA	05/28/2019 17:31	Alexander D Sechrist	1
10262	Alkyl PAHs in Water by GC/MS	SW-846 8270C SIM Modified	1	19144WAI026	05/28/2019 14:10	Joseph M Gambler	1
11012	Alkyl PAH Extract	SW-846 3510C	1	19144WAI026	05/24/2019 17:36	Christine E Gleim	1
01635	TPH-GRO water C6-C10	SW-846 8015B	1	19144B20A	05/25/2019 01:13	Jeremy C Giffin	1
01146	GC VOA Water Prep	SW-846 5030B	1	19144B20A	05/25/2019 01:12	Jeremy C Giffin	1
12858	DRO Microextraction Master	SW-846 8015B	1	191430014A	05/25/2019 04:10	Heather E Williams	1
12059	Microextraction - DRO (waters)	SW-846 3511 Rev 1, July 2014	1	191430014A	05/23/2019 21:15	Elizabeth E Donovan	1
08079	HEM (oil & grease)	EPA 1664B	1	19143807902A	05/23/2019 18:15	Tesfaye Dabsu	1

*=This limit was used in the evaluation of the final result

Sample Description: **EB20190520 Grab Water NRG PRGS**

Project Name: **NRG PRGS**

Submittal Date/Time: 05/21/2019 21:16
Collection Date/Time: 05/20/2019 16:40
SDG#: PRG21-09EB

GeoSyntec Consultants
ELLE Sample #: GW 1062806
ELLE Group #: 2045061
Matrix: Water

CAT No.	Analysis Name	CAS Number	Result	Method Detection Limit*	Limit of Quantitation	Dilution Factor
GC/MS Volatiles	**SW-846 8260B**		**ug/l**	**ug/l**	**ug/l**	
10945	Benzene	71-43-2	N.D.	0.2	1	1
10945	t-Butyl alcohol	75-65-0	N.D.	10	25	1
10945	1,2-Dibromoethane	106-93-4	N.D.	0.3	1	1
10945	1,2-Dichloroethane	107-06-2	N.D.	2	5	1
10945	Ethylbenzene	100-41-4	N.D.	0.2	1	1
10945	Methyl Tertiary Butyl Ether	1634-04-4	N.D.	0.2	1	1
10945	Toluene	108-88-3	N.D.	0.2	1	1
10945	Xylene (Total)	1330-20-7	N.D.	0.5	5	1
GC/MS Semivolatiles	**SW-846 8270C SIM Modified**		**ug/l**	**ug/l**	**ug/l**	
10262	Acenaphthene	83-32-9	N.D.	0.08	0.2	1
10262	Acenaphthylene	208-96-8	N.D.	0.08	0.2	1
10262	Anthracene	120-12-7	N.D.	0.08	0.2	1
10262	Benzo(a)anthracene	56-55-3	N.D.	0.08	0.2	1
10262	Benzo(a)pyrene	50-32-8	N.D.	0.08	0.2	1
10262	Benzo(b)fluoranthene	205-99-2	N.D.	0.08	0.2	1
10262	Benzo(e)pyrene	192-97-2	N.D.	0.08	0.2	1
10262	Benzo(g,h,i)perylene	191-24-2	N.D.	0.08	0.2	1
10262	Benzo(k)fluoranthene	207-08-9	N.D.	0.08	0.2	1
10262	Biphenyl	92-52-4	N.D.	0.08	0.2	1
10262	Chrysene	218-01-9	N.D.	0.08	0.2	1
10262	Dibenz(a,h)anthracene	53-70-3	N.D.	0.08	0.2	1
10262	Dibenzofuran	132-64-9	N.D.	0.08	0.2	1
10262	Dibenzothiophene	132-65-0	N.D.	0.08	0.2	1
10262	Fluoranthene	206-44-0	N.D.	0.08	0.2	1
10262	Fluorene	86-73-7	N.D.	0.08	0.2	1
10262	Indeno(1,2,3-cd)pyrene	193-39-5	N.D.	0.08	0.2	1
10262	1-Methylnaphthalene	90-12-0	N.D.	0.08	0.2	1
10262	2-Methylnaphthalene	91-57-6	N.D.	0.08	0.2	1
10262	Naphthalene	91-20-3	N.D.	0.08	0.2	1
10262	Naphthobenzothiophene	224-10-2	N.D.	0.08	0.2	1
10262	Perylene	198-55-0	N.D.	0.08	0.2	1
10262	Phenanthrene	85-01-8	N.D.	0.08	0.2	1
10262	Pyrene	129-00-0	N.D.	0.08	0.2	1

The stated QC limits are advisory due to limited data points for statistical calculation. The data is reported.

GC Volatiles	**SW-846 8015B**		**ug/l**	**ug/l**	**ug/l**	
01635	TPH-GRO water C6-C10	n.a.	N.D.	11	50	1

*=This limit was used in the evaluation of the final result

eurofins
Lancaster Laboratories Environmental
2425 New Holland Pike, Lancaster, PA 17601 • 717-656-2300 • Fax: 717-656-6766 • www.EurofinsUS.com/LancLabsEnv

Analysis Report

Sample Description: **EB20190520 Grab Water NRG PRGS**

Project Name: **NRG PRGS**

Submittal Date/Time: 05/21/2019 21:16
Collection Date/Time: 05/20/2019 16:40
SDG#: PRG21-09EB

GeoSyntec Consultants
ELLE Sample #: GW 1062806
ELLE Group #: 2045061
Matrix: Water

CAT No.	Analysis Name	CAS Number	Result	Method Detection Limit*	Limit of Quantitation	Dilution Factor
GC Petroleum Hydrocarbons	**SW-846 8015B**		**ug/l**	**ug/l**	**ug/l**	
12858	DRO C10-C28	n.a.	N.D.	53	100	1
Wet Chemistry	**EPA 1664B**		**mg/l**	**mg/l**	**mg/l**	
08079	HEM (oil & grease)	n.a.	1.7 J	1.4	5.0	1

Laboratory Sample Analysis Record

CAT No.	Analysis Name	Method	Trial#	Batch#	Analysis Date and Time	Analyst	Dilution Factor
10945	VOCs- 5ml Water by 8260B UST	SW-846 8260B	1	Z191482AA	05/28/2019 17:56	Alexander D Sechrist	1
01163	GC/MS VOA Water Prep	SW-846 5030B	1	Z191482AA	05/28/2019 17:55	Alexander D Sechrist	1
10262	Alkyl PAHs in Water by GC/MS	SW-846 8270C SIM Modified	1	19144WAI026	05/28/2019 14:52	Joseph M Gambler	1
11012	Alkyl PAH Extract	SW-846 3510C	1	19144WAI026	05/24/2019 17:36	Christine E Gleim	1
01635	TPH-GRO water C6-C10	SW-846 8015B	1	19144B20A	05/24/2019 19:41	Jeremy C Giffin	1
01146	GC VOA Water Prep	SW-846 5030B	1	19144B20A	05/24/2019 19:40	Jeremy C Giffin	1
12858	DRO Microextraction Master	SW-846 8015B	1	191430014A	05/25/2019 04:34	Heather E Williams	1
12059	Microextraction - DRO (waters)	SW-846 3511 Rev 1, July 2014	1	191430014A	05/23/2019 21:15	Elizabeth E Donovan	1
08079	HEM (oil & grease)	EPA 1664B	1	19143807902A	05/23/2019 18:15	Tesfaye Dabsu	1

*=This limit was used in the evaluation of the final result

eurofins | Lancaster Laboratories Environmental

2425 New Holland Pike, Lancaster, PA 17601 • 717-656-2300 • Fax: 717-656-6766 • www.EurofinsUS.com/LancLabsEnv

Analysis Report

Sample Description: **TB19133 Water**
NRG PRGS

Project Name: **NRG PRGS**

Submittal Date/Time: 05/21/2019 21:16
Collection Date/Time: 05/20/2019
SDG#: PRG21-10TB

GeoSyntec Consultants
ELLE Sample #: GW 1062807
ELLE Group #: 2045061
Matrix: Water

CAT No.	Analysis Name	CAS Number	Result	Method Detection Limit*	Limit of Quantitation	Dilution Factor
GC/MS Volatiles	**SW-846 8260B**		**ug/l**	**ug/l**	**ug/l**	
10945	Benzene	71-43-2	N.D.	0.2	1	1
10945	t-Butyl alcohol	75-65-0	N.D.	10	25	1
10945	1,2-Dibromoethane	106-93-4	N.D.	0.3	1	1
10945	1,2-Dichloroethane	107-06-2	N.D.	2	5	1
10945	Ethylbenzene	100-41-4	N.D.	0.2	1	1
10945	Methyl Tertiary Butyl Ether	1634-04-4	N.D.	0.2	1	1
10945	Toluene	108-88-3	N.D.	0.2	1	1
10945	Xylene (Total)	1330-20-7	N.D.	0.5	5	1
The container used for the testing had headspace at the time of analysis.						
GC Volatiles	**SW-846 8015B**		**ug/l**	**ug/l**	**ug/l**	
01635	TPH-GRO water C6-C10	n.a.	N.D.	11	50	1

Laboratory Sample Analysis Record

CAT No.	Analysis Name	Method	Trial#	Batch#	Analysis Date and Time	Analyst	Dilution Factor
10945	VOCs- 5ml Water by 8260B UST	SW-846 8260B	1	Z191482AA	05/28/2019 18:21	Alexander D Sechrist	1
01163	GC/MS VOA Water Prep	SW-846 5030B	1	Z191482AA	05/28/2019 18:20	Alexander D Sechrist	1
01635	TPH-GRO water C6-C10	SW-846 8015B	1	19144B20A	05/24/2019 20:09	Jeremy C Giffin	1
01146	GC VOA Water Prep	SW-846 5030B	1	19144B20A	05/24/2019 20:08	Jeremy C Giffin	1

*=This limit was used in the evaluation of the final result

2425 New Holland Pike, Lancaster, PA 17601 • 717-656-2300 • Fax: 717-656-6766 • www.EurofinsUS.com/LancLabsEnv

Quality Control Summary

Client Name: GeoSyntec Consultants
Reported: 05/30/2019 11:35

Group Number: 2045061

Matrix QC may not be reported if insufficient sample or site-specific QC samples were not submitted. In these situations, to demonstrate precision and accuracy at a batch level, a LCS/LCSD was performed, unless otherwise specified in the method.

All Inorganic Initial Calibration and Continuing Calibration Blanks met acceptable method criteria unless otherwise noted on the Analysis Report.

Method Blank

Analysis Name	Result	MDL**	LOQ
	ug/l	ug/l	ug/l
Batch number: Z191461AA	Sample number(s): 1062796-1062797		
Benzene	N.D.	0.2	1
t-Butyl alcohol	N.D.	10	25
1,2-Dibromoethane	N.D.	0.3	1
1,2-Dichloroethane	N.D.	2	5
Ethylbenzene	N.D.	0.2	1
Methyl Tertiary Butyl Ether	N.D.	0.2	1
Toluene	N.D.	0.2	1
Xylene (Total)	N.D.	0.5	5
Batch number: Z191462AA	Sample number(s): 1062798-1062804		
Benzene	N.D.	0.2	1
t-Butyl alcohol	N.D.	10	25
1,2-Dibromoethane	N.D.	0.3	1
1,2-Dichloroethane	N.D.	2	5
Ethylbenzene	N.D.	0.2	1
Methyl Tertiary Butyl Ether	N.D.	0.2	1
Toluene	N.D.	0.2	1
Xylene (Total)	N.D.	0.5	5
Batch number: Z191482AA	Sample number(s): 1062805-1062807		
Benzene	N.D.	0.2	1
t-Butyl alcohol	N.D.	10	25
1,2-Dibromoethane	N.D.	0.3	1
1,2-Dichloroethane	N.D.	2	5
Ethylbenzene	N.D.	0.2	1
Methyl Tertiary Butyl Ether	N.D.	0.2	1
Toluene	N.D.	0.2	1
Xylene (Total)	N.D.	0.5	5
Batch number: 19144WAI026	Sample number(s): 1062796-1062798,1062805-1062806		
Acenaphthene	N.D.	0.02	0.05
Acenaphthylene	N.D.	0.02	0.05
Anthracene	N.D.	0.02	0.05
Benzo(a)anthracene	N.D.	0.02	0.05
Benzo(a)pyrene	N.D.	0.02	0.05
Benzo(b)fluoranthene	N.D.	0.02	0.05
Benzo(e)pyrene	N.D.	0.02	0.05
Benzo(g,h,i)perylene	N.D.	0.02	0.05
Benzo(k)fluoranthene	N.D.	0.02	0.05
Biphenyl	N.D.	0.02	0.05

*- Outside of specification
**-This limit was used in the evaluation of the final result for the blank
(1) The result for one or both determinations was less than five times the LOQ.
(2) The unspiked result was more than four times the spike added.

Quality Control Summary

Client Name: GeoSyntec Consultants
Reported: 05/30/2019 11:35

Group Number: 2045061

Method Blank (continued)

Analysis Name	Result	MDL**	LOQ
	ug/l	ug/l	ug/l
Chrysene	N.D.	0.02	0.05
Dibenz(a,h)anthracene	N.D.	0.02	0.05
Dibenzofuran	N.D.	0.02	0.05
Dibenzothiophene	N.D.	0.02	0.05
Fluoranthene	N.D.	0.02	0.05
Fluorene	N.D.	0.02	0.05
Indeno(1,2,3-cd)pyrene	N.D.	0.02	0.05
1-Methylnaphthalene	N.D.	0.02	0.05
2-Methylnaphthalene	N.D.	0.02	0.05
Naphthalene	N.D.	0.02	0.05
Naphthobenzothiophene	N.D.	0.02	0.05
Perylene	N.D.	0.02	0.05
Phenanthrene	N.D.	0.02	0.05
Pyrene	N.D.	0.02	0.05
Batch number: 19148WAA026	Sample number(s): 1062799-1062804		
Acenaphthene	N.D.	0.02	0.05
Acenaphthylene	N.D.	0.02	0.05
Anthracene	N.D.	0.02	0.05
Benzo(a)anthracene	N.D.	0.02	0.05
Benzo(a)pyrene	N.D.	0.02	0.05
Benzo(b)fluoranthene	N.D.	0.02	0.05
Benzo(e)pyrene	N.D.	0.02	0.05
Benzo(g,h,i)perylene	N.D.	0.02	0.05
Benzo(k)fluoranthene	N.D.	0.02	0.05
Biphenyl	N.D.	0.02	0.05
Chrysene	N.D.	0.02	0.05
Dibenz(a,h)anthracene	N.D.	0.02	0.05
Dibenzofuran	N.D.	0.02	0.05
Dibenzothiophene	N.D.	0.02	0.05
Fluoranthene	N.D.	0.02	0.05
Fluorene	N.D.	0.02	0.05
Indeno(1,2,3-cd)pyrene	N.D.	0.02	0.05
1-Methylnaphthalene	N.D.	0.02	0.05
2-Methylnaphthalene	N.D.	0.02	0.05
Naphthalene	N.D.	0.02	0.05
Naphthobenzothiophene	N.D.	0.02	0.05
Perylene	N.D.	0.02	0.05
Phenanthrene	N.D.	0.02	0.05
Pyrene	N.D.	0.02	0.05
Batch number: 19144B20A	Sample number(s): 1062796-1062807		
TPH-GRO water C6-C10	N.D.	11	50
Batch number: 191430014A	Sample number(s): 1062796-1062806		
DRO C10-C28	N.D.	53	100

*- Outside of specification
**-This limit was used in the evaluation of the final result for the blank
(1) The result for one or both determinations was less than five times the LOQ.
(2) The unspiked result was more than four times the spike added.

2425 New Holland Pike, Lancaster, PA 17601 • 717-656-2300 • Fax: 717-656-6766 • www.EurofinsUS.com/LancLabsEnv

Quality Control Summary

Client Name: GeoSyntec Consultants
Reported: 05/30/2019 11:35

Group Number: 2045061

Method Blank (continued)

Analysis Name	Result	MDL**	LOQ
	mg/l	mg/l	mg/l
Batch number: 19143807902A	Sample number(s): 1062796-1062806		
HEM (oil & grease)	N.D.	1.4	5.0

LCS/LCSD

Analysis Name	LCS Spike Added	LCS Conc	LCSD Spike Added	LCSD Conc	LCS %REC	LCSD %REC	LCS/LCSD Limits	RPD	RPD Max
	ug/l	ug/l	ug/l	ug/l					
Batch number: Z191461AA	Sample number(s): 1062796-1062797								
Benzene	20	18.36			92		80-120		
t-Butyl alcohol	200	173.64			87		60-130		
1,2-Dibromoethane	20	17.25			86		77-120		
1,2-Dichloroethane	20	18.79			94		73-124		
Ethylbenzene	20	16.29			81		80-120		
Methyl Tertiary Butyl Ether	20	19.1			95		69-122		
Toluene	20	17.32			87		80-120		
Xylene (Total)	60	51.3			86		80-120		
Batch number: Z191462AA	Sample number(s): 1062798-1062804								
Benzene	20	18.94			95		80-120		
t-Butyl alcohol	200	176.26			88		60-130		
1,2-Dibromoethane	20	17.69			88		77-120		
1,2-Dichloroethane	20	18.69			93		73-124		
Ethylbenzene	20	16.97			85		80-120		
Methyl Tertiary Butyl Ether	20	20.87			104		69-122		
Toluene	20	18.27			91		80-120		
Xylene (Total)	60	52.89			88		80-120		
Batch number: Z191482AA	Sample number(s): 1062805-1062807								
Benzene	20	18.64			93		80-120		
t-Butyl alcohol	200	170.69			85		60-130		
1,2-Dibromoethane	20	17.4			87		77-120		
1,2-Dichloroethane	20	18.41			92		73-124		
Ethylbenzene	20	16.47			82		80-120		
Methyl Tertiary Butyl Ether	20	20.28			101		69-122		
Toluene	20	17.73			89		80-120		
Xylene (Total)	60	51.54			86		80-120		
	ug/l	ug/l	ug/l	ug/l					
Batch number: 19144WAI026	Sample number(s): 1062796-1062798,1062805-1062806								
Acenaphthene	1.00	0.835	1.00	0.734	84	73	64-118	13	30
Acenaphthylene	1.00	0.798	1.00	0.700	80	70	58-107	13	30
Anthracene	1.00	0.802	1.00	0.721	80	72	71-107	11	30

*- Outside of specification
**-This limit was used in the evaluation of the final result for the blank
(1) The result for one or both determinations was less than five times the LOQ.
(2) The unspiked result was more than four times the spike added.

2425 New Holland Pike, Lancaster, PA 17601 • 717-656-2300 • Fax: 717-656-6766 • www.EurofinsUS.com/LancLabsEnv

Quality Control Summary

Client Name: GeoSyntec Consultants
Reported: 05/30/2019 11:35

Group Number: 2045061

LCS/LCSD (continued)

Analysis Name	LCS Spike Added ug/l	LCS Conc ug/l	LCSD Spike Added ug/l	LCSD Conc ug/l	LCS %REC	LCSD %REC	LCS/LCSD Limits	RPD	RPD Max
Benzo(a)anthracene	1.00	0.921	1.00	0.809	92	81	67-111	13	30
Benzo(a)pyrene	1.00	0.799	1.00	0.708	80	71	71-112	12	30
Benzo(b)fluoranthene	1.00	0.804	1.00	0.752	80	75	72-111	7	30
Benzo(e)pyrene	1.00	0.841	1.00	0.742	84	74	69-109	13	30
Benzo(g,h,i)perylene	1.00	0.880	1.00	0.790	88	79	69-116	11	30
Benzo(k)fluoranthene	1.00	0.832	1.00	0.720	83	72	68-117	14	30
Biphenyl	1.00	0.813	1.00	0.682	81	68*	74-101	18	30
Chrysene	1.00	0.796	1.00	0.715	80	72	72-107	11	30
Dibenz(a,h)anthracene	1.00	0.863	1.00	0.774	86	77	65-121	11	30
Dibenzofuran	1.00	0.793	1.00	0.684	79	68	55-119	15	30
Dibenzothiophene	1.00	0.771	1.00	0.714	77	71*	76-111	8	30
Fluoranthene	1.00	0.738	1.00	0.741	74*	74*	76-105	0	30
Fluorene	1.00	0.820	1.00	0.709	82	71*	72-105	14	30
Indeno(1,2,3-cd)pyrene	1.00	0.854	1.00	0.752	85	75	69-117	13	30
1-Methylnaphthalene	1.00	0.775	1.00	0.654	78	65	53-124	17	30
2-Methylnaphthalene	1.00	0.796	1.00	0.653	80	65	54-107	20	30
Naphthalene	1.00	0.820	1.00	0.691	82	69	55-110	17	30
Perylene	1.00	1.15	1.00	1.03	115	103	68-146	11	30
Phenanthrene	1.00	0.823	1.00	0.758	82	76	69-109	8	30
Pyrene	1.00	0.781	1.00	0.758	78	76	62-111	3	30
Batch number: 19148WAA026	Sample number(s): 1062799-1062804								
Acenaphthene	1.00	0.843			84		64-118		
Acenaphthylene	1.00	0.810			81		58-107		
Anthracene	1.00	0.815			82		71-107		
Benzo(a)anthracene	1.00	0.927			93		67-111		
Benzo(a)pyrene	1.00	0.829			83		71-112		
Benzo(b)fluoranthene	1.00	0.850			85		72-111		
Benzo(e)pyrene	1.00	0.793			79		69-109		
Benzo(g,h,i)perylene	1.00	0.873			87		69-116		
Benzo(k)fluoranthene	1.00	0.809			81		68-117		
Biphenyl	1.00	0.807			81		74-101		
Chrysene	1.00	0.824			82		72-107		
Dibenz(a,h)anthracene	1.00	0.892			89		65-121		
Dibenzofuran	1.00	0.791			79		55-119		
Dibenzothiophene	1.00	0.802			80		76-111		
Fluoranthene	1.00	0.784			78		76-105		
Fluorene	1.00	0.812			81		72-105		
Indeno(1,2,3-cd)pyrene	1.00	0.890			89		69-117		
1-Methylnaphthalene	1.00	0.767			77		53-124		
2-Methylnaphthalene	1.00	0.789			79		54-107		
Naphthalene	1.00	0.812			81		55-110		
Perylene	1.00	1.14			114		68-146		
Phenanthrene	1.00	0.828			83		69-109		

*- Outside of specification
**-This limit was used in the evaluation of the final result for the blank
(1) The result for one or both determinations was less than five times the LOQ.
(2) The unspiked result was more than four times the spike added.

Quality Control Summary

Client Name: GeoSyntec Consultants
Reported: 05/30/2019 11:35

Group Number: 2045061

LCS/LCSD (continued)

Analysis Name	LCS Spike Added ug/l	LCS Conc ug/l	LCSD Spike Added ug/l	LCSD Conc ug/l	LCS %REC	LCSD %REC	LCS/LCSD Limits	RPD	RPD Max
Pyrene	1.00	0.811			81		62-111		
	ug/l	ug/l	ug/l	ug/l					
Batch number: 19144B20A	Sample number(s): 1062796-1062807								
TPH-GRO water C6-C10	1100	1151.98			105		70-123		
	ug/l	ug/l	ug/l	ug/l					
Batch number: 191430014A	Sample number(s): 1062796-1062806								
DRO C10-C28	2809.59	1735.46			62		27-118		
	mg/l	mg/l	mg/l	mg/l					
Batch number: 19143807902A	Sample number(s): 1062796-1062806								
HEM (oil & grease)	40	40.5	40	40.9	101	102	78-114	1	13

MS/MSD

Unspiked (UNSPK) = the sample used in conjunction with the matrix spike

Analysis Name	Unspiked Conc ug/l	MS Spike Added ug/l	MS Conc ug/l	MSD Spike Added ug/l	MSD Conc ug/l	MS %Rec	MSD %Rec	MS/MSD Limits	RPD	RPD Max
Batch number: Z191462AA	Sample number(s): 1062798-1062804 UNSPK: 1062801									
Benzene	N.D.	20	19.66	20	19.61	98	98	80-120	0	30
t-Butyl alcohol	N.D.	200	164.85	200	159.78	82	80	60-130	3	30
1,2-Dibromoethane	N.D.	20	17.44	20	17.09	87	85	77-120	2	30
1,2-Dichloroethane	N.D.	20	19.08	20	18.46	95	92	73-124	3	30
Ethylbenzene	N.D.	20	17.49	20	17.47	87	87	80-120	0	30
Methyl Tertiary Butyl Ether	N.D.	20	20.74	20	20.59	104	103	69-122	1	30
Toluene	N.D.	20	18.56	20	18.56	93	93	80-120	0	30
Xylene (Total)	N.D.	60	54.32	60	53.54	91	89	80-120	1	30
	ug/l	ug/l	ug/l	ug/l	ug/l					
Batch number: 19148WAA026	Sample number(s): 1062799-1062804 UNSPK: 1062801									
Acenaphthene	N.D.	4.27	3.82	4.13	4.00	89	97	64-118	5	30
Acenaphthylene	N.D.	4.27	3.78	4.13	3.88	88	94	58-107	3	30
Anthracene	N.D.	4.27	3.78	4.13	3.79	88	92	71-107	0	30
Benzo(a)anthracene	N.D.	4.27	4.19	4.13	4.37	98	106	67-111	4	30
Benzo(a)pyrene	N.D.	4.27	3.67	4.13	3.89	86	94	71-112	6	30
Benzo(b)fluoranthene	N.D.	4.27	3.75	4.13	3.87	88	94	72-111	3	30
Benzo(e)pyrene	N.D.	4.27	3.76	4.13	3.72	88	90	69-109	1	30
Benzo(g,h,i)perylene	N.D.	4.27	4.13	4.13	4.09	97	99	69-116	1	30

*- Outside of specification
**-This limit was used in the evaluation of the final result for the blank
(1) The result for one or both determinations was less than five times the LOQ.
(2) The unspiked result was more than four times the spike added.

Quality Control Summary

Client Name: GeoSyntec Consultants
Reported: 05/30/2019 11:35

Group Number: 2045061

MS/MSD (continued)

Unspiked (UNSPK) = the sample used in conjunction with the matrix spike

Analysis Name	Unspiked Conc ug/l	MS Spike Added ug/l	MS Conc ug/l	MSD Spike Added ug/l	MSD Conc ug/l	MS %Rec	MSD %Rec	MS/MSD Limits	RPD	RPD Max
Benzo(k)fluoranthene	N.D.	4.27	3.72	4.13	3.86	87	93	68-117	4	30
Biphenyl	N.D.	4.27	3.60	4.13	3.68	84	89	74-101	2	30
Chrysene	N.D.	4.27	3.72	4.13	3.89	87	94	72-107	4	30
Dibenz(a,h)anthracene	N.D.	4.27	4.08	4.13	4.13	95	100	65-121	1	30
Dibenzofuran	N.D.	4.27	3.64	4.13	3.76	85	91	55-119	3	30
Dibenzothiophene	N.D.	4.27	3.72	4.13	3.90	87	94	76-111	5	30
Fluoranthene	N.D.	4.27	3.70	4.13	3.76	87	91	76-105	2	30
Fluorene	0.113	4.27	3.82	4.13	3.95	87	93	72-105	3	30
Indeno(1,2,3-cd)pyrene	N.D.	4.27	3.98	4.13	4.16	93	101	69-117	4	30
1-Methylnaphthalene	N.D.	4.27	3.48	4.13	3.53	81	85	53-124	1	30
2-Methylnaphthalene	N.D.	4.27	3.50	4.13	3.59	82	87	54-107	2	30
Naphthalene	N.D.	4.27	3.61	4.13	3.74	84	91	55-110	4	30
Perylene	N.D.	4.27	5.16	4.13	5.24	121	127	68-146	1	30
Phenanthrene	N.D.	4.27	3.86	4.13	4.00	90	97	69-109	4	30
Pyrene	N.D.	4.27	3.67	4.13	3.75	86	91	62-111	2	30
	ug/l	**ug/l**	**ug/l**	**ug/l**	**ug/l**					
Batch number: 19144B20A	Sample number(s): 1062796-1062807 UNSPK: 1062801									
TPH-GRO water C6-C10	N.D.	1100	1231.55	1100	1225.1	112	111	70-123	1	30
	ug/l	**ug/l**	**ug/l**	**ug/l**	**ug/l**					
Batch number: 191430014A	Sample number(s): 1062796-1062806 UNSPK: 1062801									
DRO C10-C28	119.23	2700.51	1665.98	2713.68	1792.19	57	62	51-115	7	20
	mg/l	**mg/l**	**mg/l**	**mg/l**	**mg/l**					
Batch number: 19143807902A	Sample number(s): 1062796-1062806 UNSPK: 1062801									
HEM (oil & grease)	N.D.	44.9	41.57	42.6	42.55	93	100	78-114	2	43

Surrogate Quality Control

Surrogate recoveries which are outside of the QC window are confirmed unless attributed to dilution or otherwise noted on the Analysis Report.

Analysis Name: VOCs- 5ml Water by 8260B UST
Batch number: Z191461AA

	Dibromofluoromethane	1,2-Dichloroethane-d4	Toluene-d8	4-Bromofluorobenzene
1062796	107	101	97	97
1062797	107	101	97	96
Blank	107	98	98	97
LCS	105	100	98	101

*- Outside of specification
**-This limit was used in the evaluation of the final result for the blank
(1) The result for one or both determinations was less than five times the LOQ.
(2) The unspiked result was more than four times the spike added.

2425 New Holland Pike, Lancaster, PA 17601 • 717-656-2300 • Fax: 717-656-6766 • www.EurofinsUS.com/LancLabsEnv

Quality Control Summary

Client Name: GeoSyntec Consultants
Reported: 05/30/2019 11:35

Group Number: 2045061

Surrogate Quality Control

Surrogate recoveries which are outside of the QC window are confirmed unless attributed to dilution or otherwise noted on the Analysis Report.

Analysis Name: VOCs- 5ml Water by 8260B UST
Batch number: Z191461AA

Limits:	80-120	80-120	80-120	80-120

Analysis Name: VOCs- 5ml Water by 8260B UST
Batch number: Z191462AA

	Dibromofluoromethane	1,2-Dichloroethane-d4	Toluene-d8	4-Bromofluorobenzene
1062798	108	100	97	97
1062799	109	102	96	98
1062800	109	99	97	97
1062801	109	101	97	96
1062802	107	100	98	101
1062803	106	101	99	101
1062804	105	100	98	96
Blank	108	102	97	97
LCS	106	102	97	100
MS	107	100	98	101
MSD	106	101	99	101
Limits:	80-120	80-120	80-120	80-120

Analysis Name: VOCs- 5ml Water by 8260B UST
Batch number: Z191482AA

	Dibromofluoromethane	1,2-Dichloroethane-d4	Toluene-d8	4-Bromofluorobenzene
1062805	109	102	96	96
1062806	109	101	97	95
1062807	110	104	97	94
Blank	109	102	97	95
LCS	105	102	98	102
Limits:	80-120	80-120	80-120	80-120

Analysis Name: Alkyl PAHs in Water by GC/MS
Batch number: 19144WAI026

	Fluoranthene-d10	Benzo(a)pyrene-d12	1-Methylnaphthalene-d10
1062796	82	72	90
1062797	85	75	79
1062798	71	68	77
1062805	67	67	75
1062806	76	64	69
Blank	84	72	70
LCS	74	75	75
LCSD	74	67	67

*- Outside of specification
**-This limit was used in the evaluation of the final result for the blank
(1) The result for one or both determinations was less than five times the LOQ.
(2) The unspiked result was more than four times the spike added.

Quality Control Summary

Client Name: GeoSyntec Consultants
Reported: 05/30/2019 11:35

Group Number: 2045061

Surrogate Quality Control (continued)

Surrogate recoveries which are outside of the QC window are confirmed unless attributed to dilution or otherwise noted on the Analysis Report.

Analysis Name: Alkyl PAHs in Water by GC/MS
Batch number: 19144WAI026

Limits:	61-117	46-112	52-119

Analysis Name: Alkyl PAHs in Water by GC/MS
Batch number: 19148WAA026

	Fluoranthene-d10	Benzo(a)pyrene-d12	1-Methylnaphthalene-d10
1062799	72	74	77
1062800	80	79	77
1062801	87	76	76
1062802	75	79	80
1062803	81	84	85
1062804	85	75	76
Blank	79	71	60
LCS	77	74	77
MS	75	79	80
MSD	81	84	85
Limits:	61-117	46-112	52-119

Analysis Name: TPH-GRO water C6-C10
Batch number: 19144B20A

	Trifluorotoluene-F
1062796	84
1062797	84
1062798	85
1062799	84
1062800	83
1062801	83
1062802	95
1062803	93
1062804	84
1062805	74
1062806	86
1062807	70
Blank	85
LCS	96
MS	95
MSD	93
Limits:	63-135

Analysis Name: DRO Microextraction Master
Batch number: 191430014A

*- Outside of specification
**-This limit was used in the evaluation of the final result for the blank
(1) The result for one or both determinations was less than five times the LOQ.
(2) The unspiked result was more than four times the spike added.

2425 New Holland Pike, Lancaster, PA 17601 • 717-656-2300 • Fax: 717-656-6766 • www.EurofinsUS.com/LancLabsEnv

Quality Control Summary

Client Name: GeoSyntec Consultants
Reported: 05/30/2019 11:35

Group Number: 2045061

Surrogate Quality Control (continued)

Surrogate recoveries which are outside of the QC window are confirmed unless attributed to dilution or otherwise noted on the Analysis Report.

Analysis Name: DRO Microextraction Master
Batch number: 191430014A

	Orthoterphenyl
1062796	98
1062797	92
1062798	71
1062799	113
1062800	95
1062801	91
1062802	90
1062803	89
1062804	91
1062805	92
1062806	90
Blank	96
LCS	91
MS	90
MSD	89
Limits:	62-128

*- Outside of specification
**-This limit was used in the evaluation of the final result for the blank
(1) The result for one or both determinations was less than five times the LOQ.
(2) The unspiked result was more than four times the spike added.

Environmental Analysis Request/Chain of Custody

eurofins | Lancaster Laboratories Environmental

For Eurofins Lancaster Laboratories Environmental use only

Acct. # 9811 Group # 2045061 Sample # 10627796-807

COC # 583686

Client Information

Client: GeoSyntec

Acct. #: NA

Project Name/#: PRGS

PWSID #: NA

Project Manager: M. Baver

P.O. #: MEM1108A

Sampler: A. Ambrosino

Quote #: NA

State where samples were collected: Virginia

For Compliance: Yes ☐ No ☑

Matrix

Soil ☐ Tissue ☐ Sediment ☐ Water: Potable ☐ Ground ☒ NPDES ☐ Surface ☐ Other: ____

Analysis Requested

Preservation and Filtration Codes

For Lab Use Only

FSC: ____

SCR#: ____

Sample Identification	Collected Date	Collected Time	Grab	Composite	Total # of Containers	HEM (oil & grease)	TPH-GRO 8015B	VOCs 8260B	TPH-DRO 8015 Mod Ext	PAHs 8270 SIM
TW14	5-20-19	1140	X		12	X	X	X	X	X
TW07	5-20-19	1325	X		12	X	X	X	X	X
TW04	5-21-19	1525	X		12	X	X	X	X	X
TW05	5-21-19	1040	X		12	X	X	X	X	X
TW06	5-21-19	1155	X		12	X	X	X	X	X
TW03	5-21-19	1325	X		12	X	X	X	X	X
TW02	5-21-19	1555	X		12	X	X	X	X	X
					NA					

AA

Preservation Codes

H=HCl T=Thiosulfate
N=HNO_3 B=NaOH
S=H_2SO_4 P=H_3PO_4
F=Field Filtered O=Other

Remarks

Turnaround Time (TAT) Requested (please circle)

Standard Rush

(Rush TAT is subject to laboratory approval and surcharge.)

Requested TAT in business days: ____

E-mail address: mbaver@geosyntec.com

Data Package Options (circle if required)

Type I (EPA Level 3 Equivalent/non-CLP) Type VI (Raw Data Only)

Type III (Reduced non-CLP) NJ DKQP TX TRRP-13

NYSDEC Category A or B MA MCP CT RCP

Relinquished by	Date	Time	Received by	Date	Time
A. Ambrosino	5-21-19	1715	[signature]	5/21/19	1715
[signature]	5/21/19	2116			
			[signature]	5-21-19	2116

EDD Required? Yes No

If yes, format: ES Dat

Site-Specific QC (MS/MSD/Dup)? Yes No

(If yes, indicate QC sample and submit triplicate sample volume.)

Relinquished by Commercial Carrier: UPS ____ FedEx ____ Other ____

Temperature upon receipt 0.5-1.7 °C

Eurofins Lancaster Laboratories Environmental, LLC • 2425 New Holland Pike, Lancaster, PA 17601 • 717-656-2300 • FOR HELP COMPLETING FORM CHECK OUT https://www.eurofinsus.com/coc

The white copy should accompany samples to Eurofins Lancaster Laboratories Environmental. The yellow copy should be retained by the client.

7044 0718

Environmental Analysis Request/Chain of Custody

eurofins | Lancaster Laboratories Environmental

For Eurofins Lancaster Laboratories Environmental use only

Acct. # 9811 Group # 2045061 Sample # 1062796-807

COC # 583687

Client Information

Client: Geosyntec

Acct. #: 1AA

Project Name/#: PRGS

PWSID #:

Project Manager: M. Baver

P.O. #: MEM1108A

Sampler: A. Ambrosino

Quote #: 1AA

State where samples were collected: Virginia

For Compliance: Yes ☐ No ☒

For Lab Use Only

FSC:

SCR#: 243333

Preservation Codes

H=HCl T=Thiosulfate
N=HNO_3 B=NaOH
S=H_2SO_4 P=H_3PO_4
F=Field Filtered O=Other

Sample Identification	Collected Date	Collected Time	Grab	Composite	Soil	Sediment	Tissue	Potable	Ground	Surface	Water	NPDES	Other:	Total # of Containers	TPH (oil & grease)	TPH - GRO 8015B	VOCs 8260B	TPH - DRO 8015 Mod	PAHs 8270SIM							Remarks
DUP20190520	5-20-19	—	X								X			12	X	X	X	X	X							
EB20190520	5-21-19	1640	X								X			12	X	X	X	X	X							
TB19133	—	—	—								—			4	X	X	X	X	X							
TW03 MS	5-21-19	1325	X								X			12	X	X	X	X	X							
TW03 MSD	5-21-19	1325	X								X			12	X	X	X	X	X							
	1AA																									

Turnaround Time (TAT) Requested (please circle)

Standard Rush

(Rush TAT is subject to laboratory approval and surcharge.)

Requested TAT in business days: —

E-mail address: Mbaver@geosyntec.com

Data Package Options (circle if required)

Type I (EPA Level 3 Equivalent/non-CLP) Type VI (Raw Data Only)

Type III (Reduced non-CLP) NJ DKQP TX TRRP-13

NYSDEC Category A or B MA MCP CT RCP

Relinquished by	Date	Time	Received by	Date	Time
[signature]	5/17/19	1000			
A. Ambrosino	5/21/19	1715	[signature]	5/21/19	1715
[signature]	5/21/19	2116			
			[signature]	5-21-19	2116

EDD Required? Yes No

If yes, format: CSDat

Site-Specific QC (MS/MSD/Dup)? Yes No

(If yes, indicate QC sample and submit triplicate sample volume.)

Relinquished by Commercial Carrier: UPS _____ FedEx _____ Other _____

Temperature upon receipt 0.5-1.7 °C

eurofins | Lancaster Laboratories Environmental

Sample Administration Receipt Documentation Log

Doc Log ID: 249589

Group Number(s): 2045061

Client: Geosyntec

Delivery and Receipt Information

Delivery Method:	ELLE Courier	Arrival Timestamp:	05/21/2019 21:16
Number of Packages:	4	Number of Projects:	1
State/Province of Origin:	VA		

Arrival Condition Summary

Shipping Container Sealed:	Yes	Sample IDs on COC match Containers:	Yes
Custody Seal Present:	No	Sample Date/Times match COC:	Yes
Samples Chilled:	Yes	VOA Vial Headspace ≥ 6mm:	Yes
Paperwork Enclosed:	Yes	VOA IDs (≥ 6mm):	See Below
Samples Intact:	Yes	Total Trip Blank Qty:	4
Missing Samples:	No	Trip Blank Type:	HCl
Extra Samples:	No	Air Quality Samples Present:	No
Discrepancy in Container Qty on COC:	No		

VOA Vial IDs (Headspace ≥ 6mm): Trip Blank (3/4)

Unpacked by Darian Jaynes (29952) at 22:41 on 05/21/2019

Samples Chilled Details

Thermometer Types: DT = Digital (Temp. Bottle) IR = Infrared (Surface Temp) All Temperatures in °C.

Cooler #	Thermometer ID	Corrected Temp	Therm. Type	Ice Type	Ice Present?	Ice Container	Elevated Temp?
1	DT42-03	0.8	DT	Wet	Y	Loose	N
2	DT42-03	0.5	DT	Wet	Y	Loose	N
3	DT42-03	1.7	DT	Wet	Y	Loose	N
4	DT42-03	1.0	DT	Wet	Y	Loose	N

2425 New Holland Pike
Lancaster, PA 17605-2425
T | 717-656-2300
F | 717-656-2681
www.LancasterLabs.com

Explanation of Symbols and Abbreviations

The following defines common symbols and abbreviations used in reporting technical data:

BMQL	Below Minimum Quantitation Level	**mL**	milliliter(s)
C	degrees Celsius	**MPN**	Most Probable Number
cfu	colony forming units	**N.D.**	non-detect
CP Units	cobalt-chloroplatinate units	**ng**	nanogram(s)
F	degrees Fahrenheit	**NTU**	nephelometric turbidity units
g	gram(s)	**pg/L**	picogram/liter
IU	International Units	**RL**	Reporting Limit
kg	kilogram(s)	**TNTC**	Too Numerous To Count
L	liter(s)	**µg**	microgram(s)
lb.	pound(s)	**µL**	microliter(s)
m3	cubic meter(s)	**umhos/cm**	micromhos/cm
meq	milliequivalents	**MCL**	Maximum Contamination Limit
mg	milligram(s)		

<	less than
>	greater than
ppm	parts per million - One ppm is equivalent to one milligram per kilogram (mg/kg) or one gram per million grams. For aqueous liquids, ppm is usually taken to be equivalent to milligrams per liter (mg/l), because one liter of water has a weight very close to a kilogram. For gases or vapors, one ppm is equivalent to one microliter per liter of gas.
ppb	parts per billion
Dry weight basis	Results printed under this heading have been adjusted for moisture content. This increases the analyte weight concentration to approximate the value present in a similar sample without moisture. All other results are reported on an as-received basis.

Analytical test results meet all requirements of the associated regulatory program (i.e., NELAC (TNI), DoD, and ISO 17025) unless otherwise noted under the individual analysis.

Measurement uncertainty values, as applicable, are available upon request.

Tests results relate only to the sample tested. Clients should be aware that a critical step in a chemical or microbiological analysis is the collection of the sample. Unless the sample analyzed is truly representative of the bulk of material involved, the test results will be meaningless. If you have questions regarding the proper techniques of collecting samples, please contact us. We cannot be held responsible for sample integrity, however, unless sampling has been performed by a member of our staff.

This report shall not be reproduced except in full, without the written approval of the laboratory.

Times are local to the area of activity. Parameters listed in the 40 CFR Part 136 Table II as “analyze immediately” are not performed within 15 minutes.

WARRANTY AND LIMITS OF LIABILITY - In accepting analytical work, we warrant the accuracy of test results for the sample as submitted. THE FOREGOING EXPRESS WARRANTY IS EXCLUSIVE AND IS GIVEN IN LIEU OF ALL OTHER WARRANTIES, EXPRESSED OR IMPLIED. WE DISCLAIM ANY OTHER WARRANTIES, EXPRESSED OR IMPLIED, INCLUDING A WARRANTY OF FITNESS FOR PARTICULAR PURPOSE AND WARRANTY OF MERCHANTABILITY. IN NO EVENT SHALL EUROFINS LANCASTER LABORATORIES ENVIRONMENTAL, LLC BE LIABLE FOR INDIRECT, SPECIAL, CONSEQUENTIAL, OR INCIDENTAL DAMAGES INCLUDING, BUT NOT LIMITED TO, DAMAGES FOR LOSS OF PROFIT OR GOODWILL REGARDLESS OF (A) THE NEGLIGENCE (EITHER SOLE OR CONCURRENT) OF EUROFINS LANCASTER LABORATORIES ENVIRONMENTAL AND (B) WHETHER EUROFINS LANCASTER LABORATORIES ENVIRONMENTAL HAS BEEN INFORMED OF THE POSSIBILITY OF SUCH DAMAGES. We accept no legal responsibility for the purposes for which the client uses the test results. No purchase order or other order for work shall be accepted by Eurofins Lancaster Laboratories Environmental which includes any conditions that vary from the Standard Terms and Conditions, and Eurofins Lancaster Laboratories Environmental hereby objects to any conflicting terms contained in any acceptance or order submitted by client.

Data Qualifiers

Qualifier	Definition
C	Result confirmed by reanalysis
D1	Indicates for dual column analyses that the result is reported from column 1
D2	Indicates for dual column analyses that the result is reported from column 2
E	Concentration exceeds the calibration range
K1	Initial Calibration Blank is above the QC limit and the sample result is ND
K2	Continuing Calibration Blank is above the QC limit and the sample result is ND
K3	Initial Calibration Verification is above the QC limit and the sample result is ND
K4	Continuing Calibration Verification is above the QC limit and the sample result is ND
J (or G, I, X)	Estimated value >= the Method Detection Limit (MDL or DL) and < the Limit of Quantitation (LOQ or RL)
P	Concentration difference between the primary and confirmation column >40%. The lower result is reported.
P^	Concentration difference between the primary and confirmation column > 40%. The higher result is reported.
U	Analyte was not detected at the value indicated
V	Concentration difference between the primary and confirmation column >100%. The reporting limit is raised due to this disparity and evident interference.
W	The dissolved oxygen uptake for the unseeded blank is greater than 0.20 mg/L.
Z	Laboratory Defined - see analysis report

Additional Organic and Inorganic CLP qualifiers may be used with Form 1 reports as defined by the CLP methods.
Qualifiers specific to Dioxin/Furans and PCB Congeners are detailed on the individual Analysis Report.

Attachment D – Bulkhead Inspection Photographs

Bulkhead Inspection Photographs

Potomac River Generating Station, PC #2013-3154
1400 N. Royal Street
Alexandria, VA

Description:
Northern portion of the bulkhead

Direction of View:
Southwest

Date Taken:
5/20/2019



Description:
Northern and central portions of the bulkhead

Direction of View:
South

Date Taken:
5/20/2019



Bulkhead Inspection Photographs

Potomac River Generating Station, PC #2013-3154
1400 N. Royal Street
Alexandria, VA

Description:
Northern portion of the bulkhead

Direction of View:
South

Date Taken:
5/20/2019



Description:
Southern portion of bulkhead

Direction of View:
Northwest

Date Taken:
5/20/2019

Bulkhead Inspection Photographs

Potomac River Generating Station, PC #2013-3154
1400 N. Royal Street
Alexandria, VA

Description:
Central portion of the bulkhead.

Direction of View:
Northwest

Date Taken:
5/20/2019

Attachment E – Remediation System Performance Graphs

Attachment E

REMEDIATION SYSTEM PERFORMANCE GRAPHS

NRG Potomac River Generating Station
1400 North Royal St
Alexandria, VA

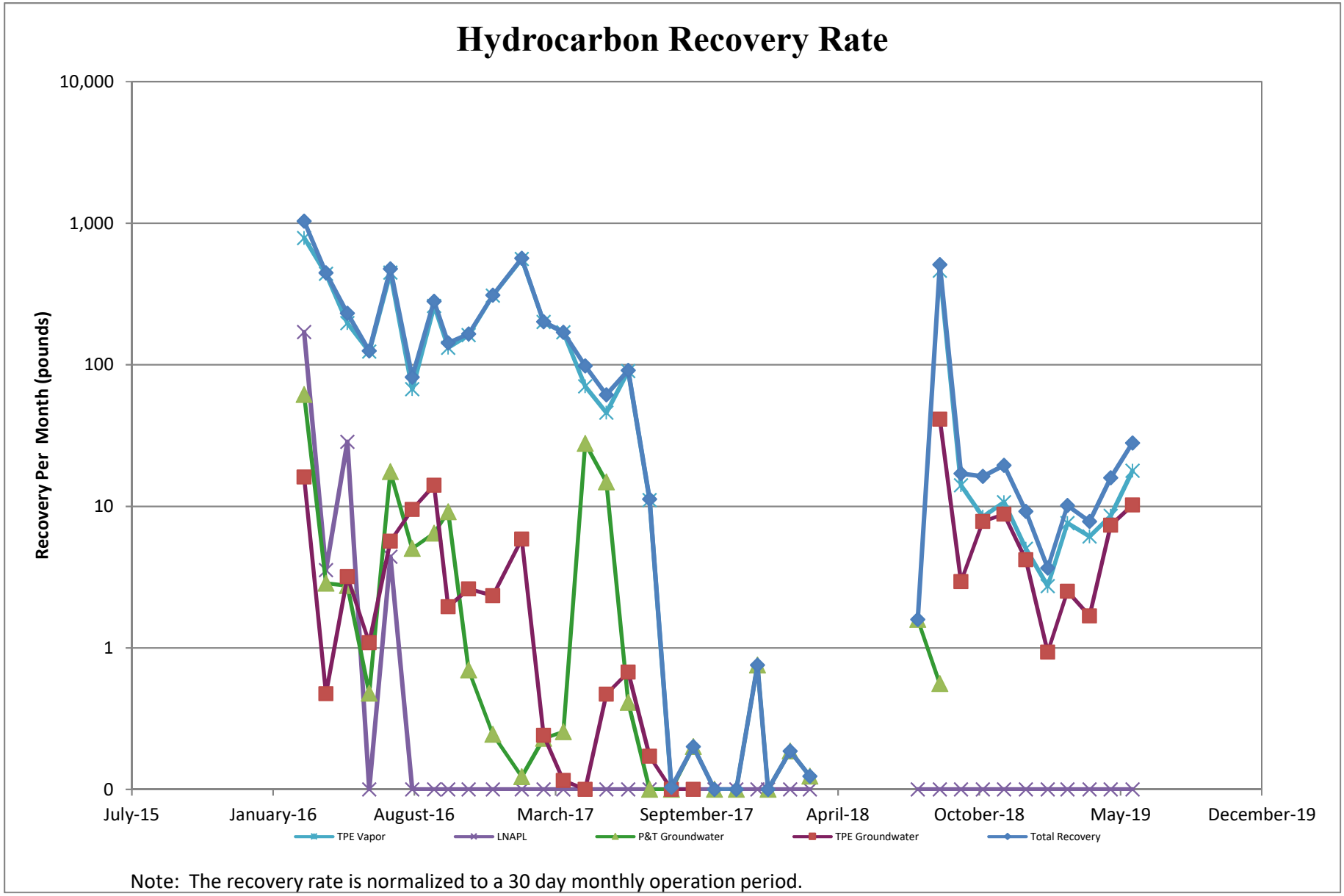

Note: The recovery rate is normalized to a 30 day monthly operation period.

Attachment E

REMEDIATION SYSTEM PERFORMANCE GRAPHS

NRG Potomac River Generating Station
1400 North Royal St
Alexandria, VA

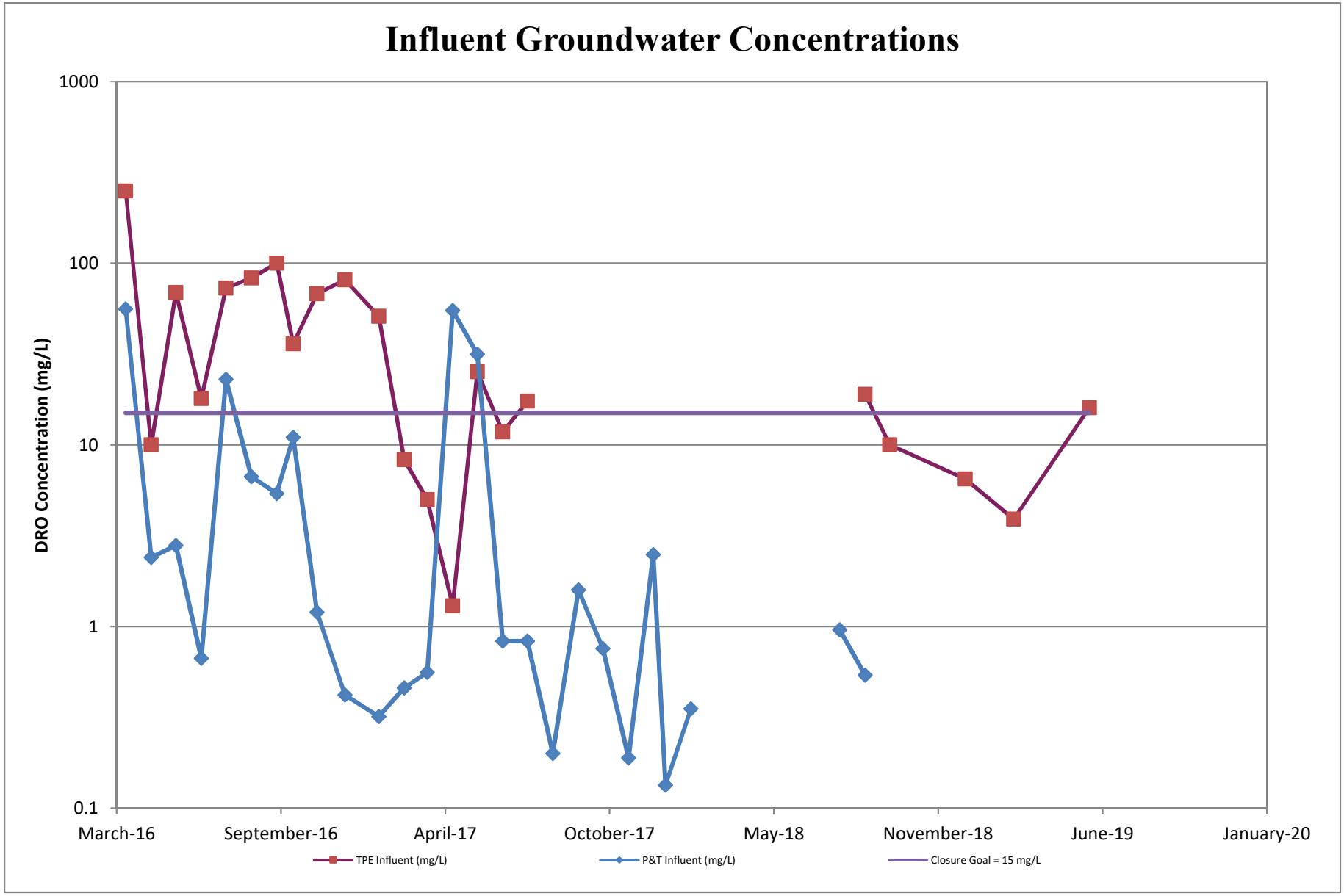

Attachment F – Laboratory Analytical Reports and Chains of Custody Documentation - System Sampling

eurofins
Lancaster Laboratories Environmental

2425 New Holland Pike, Lancaster, PA 17601 • 717-656-2300 • Fax: 717-656-6766 • www.EurofinsUS.com/LancLabsEnv

ANALYSIS REPORT

Prepared by:

Eurofins Lancaster Laboratories Environmental
2425 New Holland Pike
Lancaster, PA 17601

Prepared for:

GES, Inc.
440 Creamery Way, Suite 500
Exton PA 19341

Report Date: June 20, 2019 19:50

Project: NRG PRGS

Account #: 08390
Group Number: 2047237
PO Number: 0402919-53-220
Release Number: ORG # 0404
State of Sample Origin: VA

Electronic Copy To	GES, Inc.-MD	Attn: Data Distribution
Electronic Copy To	GES, Inc.-MD	Attn: Anne Ashley Bell

Respectfully Submitted,

Lynn M. Frederiksen
Principal Specialist Group Leader

(717) 556-7255

To view our laboratory's current scopes of accreditation please go to https://www.eurofinsus.com/environment-testing/laboratories/eurofins-lancaster-laboratories-environmental/certifications-and-accreditations-eurofins-lancaster-laboratories-environmental/ . Historical copies may be requested through your project manager.

eurofins
Lancaster Laboratories
Environmental

2425 New Holland Pike, Lancaster, PA 17601 • 717-656-2300 • Fax: 717-656-6766 • www.EurofinsUS.com/LancLabsEnv

SAMPLE INFORMATION

Client Sample Description	Sample Collection Date/Time	ELLE#
Effluent Grab Groundwater	06/04/2019 12:15	1072820
Post OWS Grab Groundwater	06/04/2019 12:20	1072821
TPE Influent Grab Groundwater	06/04/2019 12:30	1072822

The specific methodologies used in obtaining the enclosed analytical results are indicated on the Laboratory Sample Analysis Record.

eurofins | Lancaster Laboratories Environmental

2425 New Holland Pike, Lancaster, PA 17601 • 717-656-2300 • Fax: 717-656-6766 • www.EurofinsUS.com/LancLabsEnv

Analysis Report

Sample Description: **Effluent Grab Groundwater NRG PRGS**

Project Name: **NRG PRGS**

GES, Inc.
ELLE Sample #: RW 1072820
ELLE Group #: 2047237
Matrix: Groundwater

Submittal Date/Time: 06/05/2019 17:50
Collection Date/Time: 06/04/2019 12:15

CAT No.	Analysis Name		CAS Number	As Received Result	As Received Method Detection Limit	Dilution Factor
GC/MS Volatiles		**EPA 624.1**		**ug/l**	**ug/l**	
14687	Benzene		71-43-2	N.D.	0.050	1
14687	Ethylbenzene		100-41-4	N.D.	0.10	1
14687	Naphthalene[1]		91-20-3	0.29 J	0.050	1
14687	Toluene		108-88-3	N.D.	0.050	1
14687	Xylene (total)		1330-20-7	N.D.	0.10	1
GC Petroleum Hydrocarbons		**SW-846 8015B**		**ug/l**	**ug/l**	
12858	DRO C10-C28		n.a.	25,000	53	1
Metals		**SW-846 6010B**		**mg/l**	**mg/l**	
07035	Arsenic[1]		7440-38-2	N.D.	0.0160	1
07049	Cadmium[1]		7440-43-9	N.D.	0.0010	1
07051	Chromium[1]		7440-47-3	N.D.	0.0053	1
07053	Copper[1]		7440-50-8	N.D.	0.0062	1
07055	Lead[1]		7439-92-1	N.D.	0.0071	1
07060	Molybdenum[1]		7439-98-7	N.D.	0.0020	1
07061	Nickel[1]		7440-02-0	0.0218	0.0031	1
07066	Silver[1]		7440-22-4	N.D.	0.0050	1
07072	Zinc[1]		7440-66-6	0.0339	0.0030	1
		SW-846 7470A		**mg/l**	**mg/l**	
00259	Mercury		7439-97-6	N.D.	0.000050	1
Wet Chemistry		**EPA 335.4**		**mg/l**	**mg/l**	
00237	Total Cyanide (water)		57-12-5	N.D.	0.0050	1
		EPA 1664A		**mg/l**	**mg/l**	
08079	HEM (oil & grease)		n.a.	25.4	1.4	1

Sample Comments

[1] = This analyte was not on the laboratory's VELAP Scope of Accreditation at the time of analysis.

Laboratory Sample Analysis Record

CAT No.	Analysis Name	Method	Trial#	Batch#	Analysis Date and Time	Analyst	Dilution Factor
14687	BTEX, Naphthalene	EPA 624.1	1	U191691AA	06/18/2019 12:06	Jason M Long	1
12858	DRO micro-ext 8015B	SW-846 8015B	1	191580006A	06/08/2019 23:17	Milfre Jimenez	1
12059	Microextraction - DRO (waters)	SW-846 3511 Rev 1, July 2014	1	191580006A	06/08/2019 05:55	Maria Davenport	1
07035	Arsenic	SW-846 6010B	1	191571404408	06/09/2019 17:21	Elaine F Stoltzfus	1
07049	Cadmium	SW-846 6010B	1	191571404408	06/09/2019 17:21	Elaine F Stoltzfus	1
07051	Chromium	SW-846 6010B	1	191571404408	06/09/2019 17:21	Elaine F Stoltzfus	1
07053	Copper	SW-846 6010B	1	191571404408	06/09/2019 17:21	Elaine F Stoltzfus	1
07055	Lead	SW-846 6010B	1	191571404408	06/09/2019 17:21	Elaine F Stoltzfus	1
07060	Molybdenum	SW-846 6010B	1	191571404408	06/09/2019 17:21	Elaine F Stoltzfus	1

eurofins
Lancaster Laboratories Environmental
2425 New Holland Pike, Lancaster, PA 17601 • 717-656-2300 • Fax: 717-656-6766 • www.EurofinsUS.com/LancLabsEnv

Analysis Report

Sample Description: **Effluent Grab Groundwater NRG PRGS**

Project Name: **NRG PRGS**

Submittal Date/Time: 06/05/2019 17:50
Collection Date/Time: 06/04/2019 12:15

GES, Inc.
ELLE Sample #: RW 1072820
ELLE Group #: 2047237
Matrix: Groundwater

Laboratory Sample Analysis Record

CAT No.	Analysis Name	Method	Trial#	Batch#	Analysis Date and Time	Analyst	Dilution Factor
07061	Nickel	SW-846 6010B	1	191571404408	06/09/2019 17:21	Elaine F Stoltzfus	1
07066	Silver	SW-846 6010B	1	191571404408	06/09/2019 17:21	Elaine F Stoltzfus	1
07072	Zinc	SW-846 6010B	1	191571404408	06/09/2019 17:21	Elaine F Stoltzfus	1
00259	Mercury	SW-846 7470A	1	191580571302	06/11/2019 09:36	Damary Valentin	1
14044	ICP-WW, 3005A (tot rec) - U345	SW-846 3005A	1	191571404408	06/07/2019 06:00	Annamaria Kuhns	1
05713	WW SW846 Hg Digest	SW-846 7470A	1	191580571302	06/10/2019 16:20	JoElla L Rice	1
00237	Total Cyanide (water)	EPA 335.4	1	19157102101A	06/08/2019 14:39	Samuel J Weaver	1
00492	Cyanide Water Distillation	EPA 335.4	1	19157102101A	06/06/2019 08:40	Nancy J Shoop	1
08079	HEM (oil & grease)	EPA 1664A	1	19158807902A	06/07/2019 16:03	Tesfaye Dabsu	1

eurofins | Lancaster Laboratories Environmental

2425 New Holland Pike, Lancaster, PA 17601 • 717-656-2300 • Fax: 717-656-6766 • www.EurofinsUS.com/LancLabsEnv

Analysis Report

Sample Description: **Post OWS Grab Groundwater NRG PRGS**

Project Name: **NRG PRGS**

Submittal Date/Time: 06/05/2019 17:50
Collection Date/Time: 06/04/2019 12:20

GES, Inc.
ELLE Sample #: GW 1072821
ELLE Group #: 2047237
Matrix: Groundwater

CAT No.	Analysis Name	CAS Number	Result	Method Detection Limit	Dilution Factor
GC Petroleum Hydrocarbons	**SW-846 8015B**		**ug/l**	**ug/l**	
12858	DRO C10-C28	n.a.	27,000	53	1
Wet Chemistry	**EPA 1664A**		**mg/l**	**mg/l**	
08079	HEM (oil & grease)	n.a.	22.0	1.4	1

Laboratory Sample Analysis Record

CAT No.	Analysis Name	Method	Trial#	Batch#	Analysis Date and Time	Analyst	Dilution Factor
12858	DRO micro-ext 8015B	SW-846 8015B	1	191580006A	06/08/2019 23:40	Milfre Jimenez	1
12059	Microextraction - DRO (waters)	SW-846 3511 Rev 1, July 2014	1	191580006A	06/08/2019 05:55	Maria Davenport	1
08079	HEM (oil & grease)	EPA 1664A	1	19161807901A	06/10/2019 09:04	Yolunder Y Bunch	1

eurofins | Lancaster Laboratories Environmental

2425 New Holland Pike, Lancaster, PA 17601 • 717-656-2300 • Fax: 717-656-6766 • www.EurofinsUS.com/LancLabsEnv

Analysis Report

Sample Description: **TPE Influent Grab Groundwater NRG PRGS**

Project Name: **NRG PRGS**

Submittal Date/Time: 06/05/2019 17:50
Collection Date/Time: 06/04/2019 12:30

GES, Inc.
ELLE Sample #: GW 1072822
ELLE Group #: 2047237
Matrix: Groundwater

CAT No.	Analysis Name	CAS Number	Result	Method Detection Limit	Dilution Factor
GC Petroleum Hydrocarbons	**SW-846 8015B**		**ug/l**	**ug/l**	
12858	DRO C10-C28	n.a.	16,000	53	1

Laboratory Sample Analysis Record

CAT No.	Analysis Name	Method	Trial#	Batch#	Analysis Date and Time	Analyst	Dilution Factor
12858	DRO micro-ext 8015B	SW-846 8015B	1	191580006A	06/09/2019 00:03	Milfre Jimenez	1
12059	Microextraction - DRO (waters)	SW-846 3511 Rev 1, July 2014	1	191580006A	06/08/2019 05:55	Maria Davenport	1

2425 New Holland Pike, Lancaster, PA 17601 • 717-656-2300 • Fax: 717-656-6766 • www.EurofinsUS.com/LancLabsEnv

Quality Control Summary

Client Name: GES, Inc.
Reported: 06/20/2019 19:50

Group Number: 2047237

Matrix QC may not be reported if insufficient sample or site-specific QC samples were not submitted. In these situations, to demonstrate precision and accuracy at a batch level, a LCS/LCSD was performed, unless otherwise specified in the method.

All Inorganic Initial Calibration and Continuing Calibration Blanks met acceptable method criteria unless otherwise noted on the Analysis Report.

Method Blank

Analysis Name	Result	MDL
	ug/l	ug/l
Batch number: U191691AA	Sample number(s): 1072820	
Benzene	N.D.	0.050
Ethylbenzene	N.D.	0.10
Naphthalene	N.D.	0.050
Toluene	N.D.	0.050
Xylene (total)	N.D.	0.10
Batch number: 191580006A	Sample number(s): 1072820-1072822	
DRO C10-C28	N.D.	53
	mg/l	mg/l
Batch number: 191571404408	Sample number(s): 1072820	
Arsenic	N.D.	0.0160
Cadmium	N.D.	0.0010
Chromium	N.D.	0.0053
Copper	N.D.	0.0062
Lead	N.D.	0.0071
Molybdenum	N.D.	0.0020
Nickel	N.D.	0.0031
Silver	N.D.	0.0050
Zinc	N.D.	0.0030
Batch number: 191580571302	Sample number(s): 1072820	
Mercury	N.D.	0.000050
Batch number: 19157102101A	Sample number(s): 1072820	
Total Cyanide (water)	N.D.	0.0050
Batch number: 19158807902A	Sample number(s): 1072820	
HEM (oil & grease)	N.D.	1.4
Batch number: 19161807901A	Sample number(s): 1072821	
HEM (oil & grease)	N.D.	1.4

LCS/LCSD

Analysis Name	LCS Spike Added ug/l	LCS Conc ug/l	LCSD Spike Added ug/l	LCSD Conc ug/l	LCS %REC	LCSD %REC	LCS/LCSD Limits	RPD	RPD Max

*- Outside of specification
(1) The result for one or both determinations was less than five times the LOQ.
(2) The unspiked result was more than four times the spike added.

2425 New Holland Pike, Lancaster, PA 17601 • 717-656-2300 • Fax: 717-656-6766 • www.EurofinsUS.com/LancLabsEnv

Quality Control Summary

Client Name: GES, Inc.
Reported: 06/20/2019 19:50

Group Number: 2047237

LCS/LCSD

Analysis Name	LCS Spike Added ug/l	LCS Conc ug/l	LCSD Spike Added ug/l	LCSD Conc ug/l	LCS %REC	LCSD %REC	LCS/LCSD Limits	RPD	RPD Max
Batch number: U191691AA	Sample number(s): 1072820								
Benzene	20	21.43			107		65-135		
Ethylbenzene	20	21.71			109		60-140		
Naphthalene	20	18.38			92		60-140		
Toluene	20	21.7			109		70-130		
Xylene (total)	60	66.27			110		60-140		
	ug/l	**ug/l**	**ug/l**	**ug/l**					
Batch number: 191580006A	Sample number(s): 1072820-1072822								
DRO C10-C28	2721.79	2144.91			79		27-118		
	mg/l	**mg/l**	**mg/l**	**mg/l**					
Batch number: 191571404408	Sample number(s): 1072820								
Arsenic	0.150	0.147			98		86-120		
Cadmium	0.0500	0.0503			101		90-111		
Chromium	0.200	0.201			101		87-110		
Copper	0.250	0.261			104		90-115		
Lead	0.150	0.151			100		87-113		
Molybdenum	2.00	2.00			100		85-112		
Nickel	0.500	0.514			103		90-114		
Silver	0.0500	0.0407			81		80-120		
Zinc	0.500	0.497			99		89-111		
Batch number: 191580571302	Sample number(s): 1072820								
Mercury	0.00100	0.000842			84		80-110		
	mg/l	**mg/l**	**mg/l**	**mg/l**					
Batch number: 19157102101A	Sample number(s): 1072820								
Total Cyanide (water)	0.200	0.201			101		90-110		
	mg/l	**mg/l**	**mg/l**	**mg/l**					
Batch number: 19158807902A	Sample number(s): 1072820								
HEM (oil & grease)	40	37.8	40	43.1	95	108	78-114	13	13
Batch number: 19161807901A	Sample number(s): 1072821								
HEM (oil & grease)	40	36.9	40	36.8	92	92	78-114	0	13

MS/MSD

Unspiked (UNSPK) = the sample used in conjunction with the matrix spike

Analysis Name	Unspiked Conc	MS Spike Added	MS Conc	MSD Spike Added	MSD Conc	MS %Rec	MSD %Rec	MS/MSD Limits	RPD	RPD Max

*- Outside of specification
(1) The result for one or both determinations was less than five times the LOQ.
(2) The unspiked result was more than four times the spike added.

2425 New Holland Pike, Lancaster, PA 17601 • 717-656-2300 • Fax: 717-656-6766 • www.EurofinsUS.com/LancLabsEnv

Quality Control Summary

Client Name: GES, Inc.
Reported: 06/20/2019 19:50

Group Number: 2047237

MS/MSD

Unspiked (UNSPK) = the sample used in conjunction with the matrix spike

Analysis Name	Unspiked Conc ug/l	MS Spike Added ug/l	MS Conc ug/l	MSD Spike Added ug/l	MSD Conc ug/l	MS %Rec	MSD %Rec	MS/MSD Limits	RPD	RPD Max
Batch number: U191691AA	Sample number(s): 1072820 UNSPK: 1072820									
Benzene	N.D.	20	22.89	20	22.08	114	110	37-151	4	30
Ethylbenzene	N.D.	20	22.6	20	21.85	113	109	37-162	3	30
Naphthalene	0.292	20	22.13	20	22.06	109	109	60-140	0	30
Toluene	N.D.	20	22.74	20	22.27	114	111	47-150	2	30
Xylene (total)	N.D.	60	68.53	60	66.49	114	111	60-140	3	30

Surrogate Quality Control

Surrogate recoveries which are outside of the QC window are confirmed unless attributed to dilution or otherwise noted on the Analysis Report.

Analysis Name: BTEX, Naphthalene
Batch number: U191691AA

	Dibromofluoromethane	1,2-Dichloroethane-d4	Toluene-d8	4-Bromofluorobenzene
1072820	100	103	102	103
Blank	100	103	103	103
LCS	99	102	103	102
MS	99	102	101	100
MSD	98	102	101	102
Limits:	60-140	60-140	60-140	60-140

Analysis Name: DRO micro-ext 8015B
Batch number: 191580006A

	Orthoterphenyl
1072820	70
1072821	72
1072822	67
Blank	96
LCS	88
Limits:	62-128

*- Outside of specification
(1) The result for one or both determinations was less than five times the LOQ.
(2) The unspiked result was more than four times the spike added.

Environmental Analysis Request/Chain of Custody

eurofins | Lancaster Laboratories Environmental

Acct. # 8390 Group # 2047237 Sample # 1072820-22

Client: Groundwater & Env. Services, Inc.	
Project Name/#: NRG PRGS	Site ID #: NRG PRGS
Project Manager: Anne Ashley Bell	P.O. #: 0402919/53/220
Sampler: Jeff Plummer	PWSID #:
Phone #: 800-220-3606 x 3704	Quote #:
State where sample(s) were collected: 1400 North Royal St, Alexandria, VA	

For Lab Use Only: SF #: ____ SCR #: ____

Preservation Codes: H = HCl; T = Thiosulfate; N = HNO_3; B = NaOH; S = H_2SO_4; P = H_3PO_4; O = Other

Sample Identification	Collection Date	Collection Time	Grab	Composite	Sediment	Soil	Ground	Surface	Potable	NPDES	Water	Other:	Total # of Containers	Oil & Grease (EPA 1664A)	BTEX and Naphthalene (EPA 624)	Metals (6010B) (Arsenic, Cadmium, Chromium, Copper, Lead, Molybdenum, Nickel, Silver, Zinc)	Mercury (7470A)	Total Cyanide (EPA 335.4)	TPH-DRO (EPA 8015B)						Remarks
Preservation Codes														H	-	N	N	B	H	-	-	-	-	-	
Effluent	6-4-19	1215	X								X		9	X	X	X	X	X	X						
Post OWS	6-4-19	1220	X								X		4	X					X						
TPE Influent	6-4-19	1230	X								X		2						X						

Turnaround Time Requested (TAT) (please check): Standard ☑ Rush ☐
(Rush TAT is subject to laboratory approval and surcharges.)

Date results are needed:

Rush results requested by (please check): E-Mail ☑ Phone ☐

E-mail Address: seprregion@gesonline.com & ges@equisonline.com

Phone:

Data Package Options (please check if required)

Type I (Validation/non-CLP) ☐ MA MCP ☐

Type III (Reduced non-CLP) ☐ CT RCP ☐

Type VI (Raw Data Only) ☐ TX TRRP-13 ☐

NYSDEC Category ☐ A or ☐ B

EDD Required? Yes ☑ No ☐ If yes, format: GES EQEDD

EQEDD Name: NRG PRGS.*Lab report #*.25800.EQEDD.zip

Relinquished by:	Date	Time	Received by:	Date	Time
Jeff Plummer	6-4-19	1435	Denise Wooding	6-4-19	1443
Denise Wooding	6-5-19	1415	[illegible]	6/5/19	14:10
[illegible]	6/5/19	17:50			
			[illegible]	6-5-19	1750

Relinquished by Commercial Carrier:

UPS ____ FedEx ____ Other ____

Temperature upon receipt 4.9 °C

eurofins | Lancaster Laboratories Environmental

Sample Administration Receipt Documentation Log

Doc Log ID: 250753

Group Number(s): 2047237

Client: Groundwater and Env Services

Delivery and Receipt Information

Delivery Method:	ELLE Courier	Arrival Timestamp:	06/05/2019 17:50
Number of Packages:	1	Number of Projects:	1
State/Province of Origin:	VA		

Arrival Condition Summary

Shipping Container Sealed:	No	Sample IDs on COC match Containers:	Yes
Custody Seal Present:	No	Sample Date/Times match COC:	Yes
Samples Chilled:	Yes	VOA Vial Headspace ≥ 6mm:	No
Paperwork Enclosed:	Yes	Total Trip Blank Qty:	0
Samples Intact:	Yes	Air Quality Samples Present:	No
Missing Samples:	No		
Extra Samples:	No		
Discrepancy in Container Qty on COC:	No		

Unpacked by Cory Jeremiah (10469) at 19:41 on 06/05/2019

Samples Chilled Details

Thermometer Types: DT = Digital (Temp. Bottle) IR = Infrared (Surface Temp) All Temperatures in °C.

Cooler #	Thermometer ID	Corrected Temp	Therm. Type	Ice Type	Ice Present?	Ice Container	Elevated Temp?
1	DT146	4.9	DT	Wet	Y	Bagged	N

2425 New Holland Pike
Lancaster, PA 17605-2425
T | 717-656-2300
F | 717-656-2681
www.LancasterLabs.com

Explanation of Symbols and Abbreviations

The following defines common symbols and abbreviations used in reporting technical data:

BMQL	Below Minimum Quantitation Level	**mL**	milliliter(s)
C	degrees Celsius	**MPN**	Most Probable Number
cfu	colony forming units	**N.D.**	non-detect
CP Units	cobalt-chloroplatinate units	**ng**	nanogram(s)
F	degrees Fahrenheit	**NTU**	nephelometric turbidity units
g	gram(s)	**pg/L**	picogram/liter
IU	International Units	**RL**	Reporting Limit
kg	kilogram(s)	**TNTC**	Too Numerous To Count
L	liter(s)	**µg**	microgram(s)
lb.	pound(s)	**µL**	microliter(s)
m3	cubic meter(s)	**umhos/cm**	micromhos/cm
meq	milliequivalents	**MCL**	Maximum Contamination Limit
mg	milligram(s)		

<	less than
>	greater than
ppm	parts per million - One ppm is equivalent to one milligram per kilogram (mg/kg) or one gram per million grams. For aqueous liquids, ppm is usually taken to be equivalent to milligrams per liter (mg/l), because one liter of water has a weight very close to a kilogram. For gases or vapors, one ppm is equivalent to one microliter per liter of gas.
ppb	parts per billion
Dry weight basis	Results printed under this heading have been adjusted for moisture content. This increases the analyte weight concentration to approximate the value present in a similar sample without moisture. All other results are reported on an as-received basis.

Analytical test results meet all requirements of the associated regulatory program (i.e., NELAC (TNI), DoD, and ISO 17025) unless otherwise noted under the individual analysis.

Measurement uncertainty values, as applicable, are available upon request.

Tests results relate only to the sample tested. Clients should be aware that a critical step in a chemical or microbiological analysis is the collection of the sample. Unless the sample analyzed is truly representative of the bulk of material involved, the test results will be meaningless. If you have questions regarding the proper techniques of collecting samples, please contact us. We cannot be held responsible for sample integrity, however, unless sampling has been performed by a member of our staff.

This report shall not be reproduced except in full, without the written approval of the laboratory.

Times are local to the area of activity. Parameters listed in the 40 CFR Part 136 Table II as “analyze immediately” are not performed within 15 minutes.

WARRANTY AND LIMITS OF LIABILITY - In accepting analytical work, we warrant the accuracy of test results for the sample as submitted. THE FOREGOING EXPRESS WARRANTY IS EXCLUSIVE AND IS GIVEN IN LIEU OF ALL OTHER WARRANTIES, EXPRESSED OR IMPLIED. WE DISCLAIM ANY OTHER WARRANTIES, EXPRESSED OR IMPLIED, INCLUDING A WARRANTY OF FITNESS FOR PARTICULAR PURPOSE AND WARRANTY OF MERCHANTABILITY. IN NO EVENT SHALL EUROFINS LANCASTER LABORATORIES ENVIRONMENTAL, LLC BE LIABLE FOR INDIRECT, SPECIAL, CONSEQUENTIAL, OR INCIDENTAL DAMAGES INCLUDING, BUT NOT LIMITED TO, DAMAGES FOR LOSS OF PROFIT OR GOODWILL REGARDLESS OF (A) THE NEGLIGENCE (EITHER SOLE OR CONCURRENT) OF EUROFINS LANCASTER LABORATORIES ENVIRONMENTAL AND (B) WHETHER EUROFINS LANCASTER LABORATORIES ENVIRONMENTAL HAS BEEN INFORMED OF THE POSSIBILITY OF SUCH DAMAGES. We accept no legal responsibility for the purposes for which the client uses the test results. No purchase order or other order for work shall be accepted by Eurofins Lancaster Laboratories Environmental which includes any conditions that vary from the Standard Terms and Conditions, and Eurofins Lancaster Laboratories Environmental hereby objects to any conflicting terms contained in any acceptance or order submitted by client.

eurofins | Lancaster Laboratories Environmental

Data Qualifiers

Qualifier	Definition
C	Result confirmed by reanalysis
D1	Indicates for dual column analyses that the result is reported from column 1
D2	Indicates for dual column analyses that the result is reported from column 2
E	Concentration exceeds the calibration range
K1	Initial Calibration Blank is above the QC limit and the sample result is ND
K2	Continuing Calibration Blank is above the QC limit and the sample result is ND
K3	Initial Calibration Verification is above the QC limit and the sample result is ND
K4	Continuing Calibration Verification is above the QC limit and the sample result is ND
J (or G, I, X)	Estimated value >= the Method Detection Limit (MDL or DL) and < the Limit of Quantitation (LOQ or RL)
P	Concentration difference between the primary and confirmation column >40%. The lower result is reported.
P^	Concentration difference between the primary and confirmation column > 40%. The higher result is reported.
U	Analyte was not detected at the value indicated
V	Concentration difference between the primary and confirmation column >100%. The reporting limit is raised due to this disparity and evident interference.
W	The dissolved oxygen uptake for the unseeded blank is greater than 0.20 mg/L.
Z	Laboratory Defined - see analysis report

Additional Organic and Inorganic CLP qualifiers may be used with Form 1 reports as defined by the CLP methods.
Qualifiers specific to Dioxin/Furans and PCB Congeners are detailed on the individual Analysis Report.