Disclaimer:

This document was not produced by DEQ. Some of its content may not be in an accessible format pursuant to Section 508 of the federal Rehabilitation Act of 1973, as amended (29 U.S.C. § 794 (d)). Please call 800-592-5482 if you need assistance.

Mark G. Nitz P.E.
Environmental Specialist
Chalk Point Generating Station
25100 Chalk Point Road
Aquasco, MD 20608
Office: 301-843-4439
Mobile: 240-299-2096

October 30, 2018

Via email delivery only
Mr. Alex Wardle
Virginia Department of Environmental Quality (DEQ)
Northern Regional Office
13901 Crown Court
Woodbridge, VA 22193

Re: Quarterly CAP Implementation Monitoring Report
GenOn Potomac River Generating Station
1400 North Royal Street
Alexandria, VA 22314
PC#2013-3154

Dear Mr. Wardle:

GenOn Potomac River LLC (PRGS) is pleased to submit the Quarterly CAP Implementation Monitoring Report (CMR).

The following activities were conducted during the Third Quarter of 2018:

- Twice monthly liquid level gauging and manual light non-aqueous phase liquid (LNAPL) bailing of select site monitoring wells;
- Comprehensive gauging of all accessible site monitoring wells on August 13, 2018;
- Biostimulation headspace vapor monitoring of select site monitoring wells to measure the presence of volatile organic compounds (VOCs), oxygen, carbon dioxide, and methane on August 13, 2018;
- Down-well water quality measurements were recorded on August 13, 2018 for select site groundwater wells to monitor dissolved oxygen, pH, temperature, oxidation reduction potential and conductivity;
- Routine quarterly sampling of groundwater from select site monitoring wells for petroleum hydrocarbons and from select wells for biostimulation parameters, in accordance with the groundwater monitoring and sampling plan, on August 13-15, 2018;
- Monthly flow meter certification submittals to Alexandria Renewal Enterprises (AlexRenew) starting on July 27, 2018; and
- Quarterly submittal of a Self-Monitoring Report (SMR) to AlexRenew.

The wells associated with the P&T and TPE systems were gauged twice per month. All biosparge wells were kept off during the quarter. LNAPL was observed in TW-05 at a thickness of 0.01 feet during quarterly groundwater sampling on August13, 2018 but was not observed during subsequent gauging events.

Based on rebounds of TPH-DRO observed in select source area wells and the increasing concentration of TPH-DRO in well TW-05, the following actions were taken:

- Resumed operation of the groundwater pumping system on August 6, 2018, in the following wells with concentrations above 15,000 µg/L: RW-05, RW-25S, RW-51, and RW-14. The system was pulsed to minimize a drop in groundwater elevation and maximize recovery of hydrocarbons. The groundwater pumping system was shut down on September 12, 2018 due to recurring air compressor problems.
- At monitoring well TW-05, the existing TPE system is being used to extract fluids and vapors from the well for a period of five to six hours twice a month during routine O&M and gauging events. This periodic extraction will allow more intensive remediation to be conducted while minimizing oxygen introduction to the area that has seen a significant loss of alkalinity and lowering of pH.
- Periodic operation of the TPE system began on September 21, 2018, in the following wells with concentrations above 15,000 µg/L: RW-117S, RW-25S, RW-51S, RW-123S, MW-25S, RW-01S, RW-10S, and RW-05S. The TPE system is being operated for periods of two to seven days twice per month during routine O&M and gauging events. The short operation of the TPE system will allow groundwater with high concentrations to be removed from the aquifer without allowing enough oxygen to be introduced to negatively affect pH.

Based on the persistent air compressor problems causing unscheduled downtime of the P&T system, the following was recommended and approved during verbal communication with the DEQ on October 11, 2018:

- Connect the currently operating deep zone pumping wells to the existing shallow zone TPE system. The system will continue to be periodically cycled, with cycles starting when personnel are onsite for routine O&M.

The TPE system modifications described above are currently underway, with several wells already in operation. The system is expected to be fully operational by early November 2018.
If you have any questions or need additional information, please contact me at (301) 843-4439 or by email at mark.nitz@genon.com. For any technical questions, if you prefer, you can contact our consultants at GES directly.

Sincerely,

Mark G. Nitz, P.E.
Environmental Specialist

cc: J. Rodriguez, DOEE; K. Tran, City of Alexandria, VA; P. McCallum, NPS

GenOn Mid-Atlantic (GenMa)

Quarterly CAP Implementation Monitoring Report

Potomac River Generating Station

1400 North Royal Street

Alexandria, VA

PC #2013-3154

October 30, 2018

Quarterly CAP Implementation Monitoring Report

Potomac River Generating Station
1400 North Royal Street
Alexandria, VA

Prepared for:
Mark G. Nitz, P.E.
GenOn Mid-Atlantic (GenMa)
25100 Chalk Point Road
Aquasco, MD 20608

Prepared by:
Groundwater & Environmental Services, Inc.
1350 Blair Drive, Suite A
Odenton, MD 21113
TEL: 800-220-3606
www.gesonline.com

GES Project:
0402919

Date:
October 30, 2018

Scott Andresini
Project Environmental Scientist

Dan Drennan, PE
Project Engineer

A. Ashley Bell
Senior Project Manager

This document is intended only for the use or the individual or entity for which it was prepared and may contain information that is privileged, confidential, and exempt from disclosure under applicable law. Any dissemination, distribution, or copying of this document is strictly prohibited.

Table of Contents

1 INTRODUCTION 1

1.1 SITE HISTORY 2

1.2 SURROUNDING PROPERTIES 4

2 SITE CHARACTERIZATION AND MONITORING ACTIVITIES 4

2.1 HEADSPACE VAPOR MONITORING 5

2.2 GROUNDWATER SAMPLING 6

2.3 GROUNDWATER ANALYTICAL FINDINGS 7

Background 8

DO 9

ORP 9

Alkalinity 9

pH 9

Nitrate 10

Nitrite 10

Manganese 10

Sulfate 10

Methane 10

3 REMEDIATION SYSTEM OPERATION 11

3.1 PERMIT SUMMARY 12

4 REMEDIAL STRATEGY EVALUATION & RECOMMENDATIONS 13

5 Future Activities (4th Quarter 2018) 15

Figures

Figure 1 – Site Location Map

Figure 2 – Site Layout Map
Figure 3 – Site Map
Figure 4 – Potentiometric Surface Shallow Zone Aquifer – August 13, 2018
Figure 5 – Potentiometric Surface Deep Zone Aquifer – August 13, 2018
Figure 6 – TPH-DRO Concentration Contours Shallow Zone Aquifer – Third Quarter 2018
Figure 7 – TPH-DRO Concentration Contours Deep Zone Aquifer – Third Quarter 2018
Figure 8 – pH Contours Shallow Zone Aquifer – Third Quarter 2018
Figure 9 – pH Contours Deep Zone Aquifer – Third Quarter 2018
Figure 10 – Sulfate Concentration Contours Shallow Zone Aquifer – Third Quarter 2018
Figure 11 – Sulfate Concentration Contours Deep Zone Aquifer – Third Quarter 2018
Figure 12 – Remediation System Layout Map

Tables

Table 1 – Well Construction Table
Table 2 – Groundwater Monitoring and Sampling Plan
Table 3 – Historical Groundwater Monitoring and Analytical Data Summary
Table 4 – Historical Groundwater Field Parameter Data Summary
Table 5 – Historical Groundwater Biostimulation Analytical Data Summary
Table 6 – MA Extractable Petroleum Hydrocarbon Analytical Data Summary
Table 7– Total Phase Extraction Operational Summary
Table 8 – Pump and Treat Operational Summary
Table 9 – Biosparge Operational Summary
Table 10 – Hydrocarbon Recovery Summary

Attachments

Attachment A – Concentration Trend Graphs
Attachment B – Laboratory Analytical Reports and Chain of Custody Documentation – August 13-15, 2018 Monitoring Events
Attachment C – Remediation System Performance Graphs
Attachment D - Laboratory Analytical Reports and Chain of Custody Documentation – System Sampling

1 INTRODUCTION

Groundwater & Environmental Services, Inc. (GES) has prepared this Third Quarter 2018 CAP Implementation Monitoring Report (CMR) on behalf of GenOn Mid-Atlantic (GenMa), documenting environmental monitoring and corrective action activities performed at the Potomac River Generating Station (PRGS), located at 1400 North Royal Street, Alexandria, VA (the site). Site activities were performed to address a subsurface petroleum release regulated by the Virginia Department of Environmental Quality (VDEQ) Northern Regional Office (NRO) under Pollution Complaint (PC) #2013-3154. The site is the location of a decommissioned power generating facility. A Site Location Map is provided as **Figure 1**, a Site Layout Map, depicting pertinent features of the site and adjacent areas, is provided as **Figure 2**, and a Site Map is provided as **Figure 3**.

Specifically, this summary report documents the following activities conducted during the 3rd Quarter 2018:

- The biosparge system remained off during 3rd Quarter 2018;
- The pump and treat (P&T) system was re-activated on August 6, 2018;
- The total phase extraction (TPE) system was re-activated on September 21, 2018;
- Twice per month gauging of select wells;
- Weekly gauging of TW-05 beginning on August 9, 2018 and ending on August 22, 2018 when LNAPL was not observed;
- Comprehensive gauging of all accessible site groundwater wells on August 13, 2018;
- Down-well water quality measurements recorded on August 13, 2018, of select site groundwater wells to monitor dissolved oxygen, pH, temperature, oxidation reduction potential (ORP) and conductivity;
- Quarterly groundwater sampling on August 13-15, 2018, from select site groundwater wells for total petroleum hydrocarbons – diesel range organics (TPH-DRO), as well as from select wells for biological indicator parameters including Alkalinity (SM 2320B), Nitrate NO_3^- & Nitrite NO_2^- (EPA 353.2), Manganese (Mn^{2+}), Ferrous Iron Fe^{2+} (SM 3500-Fe B modified-199), Sulfate SO_4^{2-} (EPA 300.0) and Methane (RSKSOP-175 modified);
- Headspace vapor measurements recorded on August 13, 2018 from select site groundwater wells to monitor the presence of volatile organic compounds (VOCs), oxygen, carbon dioxide, and methane;
- Monthly notifications to Alexandria Renewal Enterprises (AlexRenew) indicating no discharge (through July) and therefore, no flow meter calibration; and flow meter calibration documentation for August and September; and

- Quarterly submittal of Self-Monitoring Report (SMR) to AlexRenew.

1.1 Site History

The site was developed as a power generating facility in the 1940s. The first generating unit was constructed by 1949, and the last of the five units was brought online in 1954. The facility used Number 2 (No. 2) fuel oil to preheat its generating unit boilers and coal as its primary fuel to generate electricity. The No. 2 fuel oil was stored in two adjoining 25,000-gallon underground storage tanks (USTs) centrally located within the power plant complex, as shown on the Site Map provided as **Figure 3**. On October 1, 2012, the coal-fired power plant ceased operation.

The VDEQ opened PC #2013-3154 following the detection of petroleum hydrocarbons during closure activities associated with the two 25,000-gallon fuel oil USTs. The VDEQ requested that a Site Characterization Report (SCR) be prepared to characterize the extent of contamination at the site. URS Corporation (URS) submitted a Site Conceptual Model (SCM) on June 11, 2013, which included a discussion of the initial detection of petroleum hydrocarbons during the closures of the two No. 2 fuel oil USTs, as well as descriptions of the various subsurface utilities in the vicinity of the USTs.

The VDEQ subsequently requested the submittal of a Site Characterization Report Addendum (SCRA), as stated in a directive letter dated July 10, 2013. This SCRA was submitted on February 14, 2014, by URS and described the activities associated with a subsurface characterization of the site using laser-induced fluorescence (LIF), the advancement of soil borings for soil sampling at the site, and the installation of fourteen monitoring wells. The site history, recent field activities, laboratory analytical results, a preliminary risk assessment, and an assessment of remedial options were also discussed in the SCRA.

After review of the SCRA, on March 4, 2014, the VDEQ requested that a Corrective Action Plan (CAP) be developed for the site. GES and Geosyntec Consultants (Geosyntec), on September 5, 2014, submitted Part I of a CAP, (CAP-I) summarizing the site characterization data and evaluation; presenting an updated SCM based on this data; and providing a presentation, assessment, and evaluation of the viable remedial technologies that can be employed, consistent with the CAP requirements. Subsequently, Part II of the CAP (CAP-II) was submitted to the VDEQ on December 23, 2014. The CAP was approved by the VDEQ on March 17, 2015, and was assigned CAP tracking number 513.

During the 2nd Quarter 2015, GES initiated remediation system installation on site with the install of eight total phase extraction (TPE), three standard compliance/delineation monitoring, and six air sparge wells from June 22, 2015 to July 8, 2015. On June 26, 2015, Product Recovery Management, Inc. (PRM) was chosen to construct the remediation system after winning the three-vendor bid system process for the system design and procurement packages. On October 15, 2015, the remediation system was delivered to the Site. GES selected Odyssey Environmental Services (Odyssey) to install the system's piping to the onsite TPE, pump and treat (P&T), and air sparge wells and began piping installs on September 28, 2015, which continued through

October 2015. GES worked to obtain a Special Use Permit from the National Park Service (NPS) for offsite access and system install activities throughout 2nd and 3rd Quarters 2015.

During the 4th Quarter 2015, power connections to the onsite system and aboveground piping and wellhead connections for 8 onsite air/biosparge wells, 11 TPE wells, and 5 P&T wells was completed. Pumps were installed in the P&T wells and the treated groundwater discharge line to an AlexRenew sanitary sewer tie-in location was installed. On November 12, 2015 a draft Special Use Permit was issued by NPS. GES sent a final permit package for groundwater discharge authorization to AlexRenew on November 20, 2015.

During the 1st Quarter 2016, all remaining installation tasks associated with the remediation system were completed, except for offsite installs on the NPS property. On January 13, 2016, AlexRenew issued an approval letter with special requirements for discharge. The onsite remediation system was started on March 14, 2016.

NPS authorized a final Special Use Permit on February 11, 2016 for planned field activities on NPS property. Once GES obtained the NPS Special Use Permit, installation of the offsite remediation system and bulkhead wall seep sealing were initiated. CAP-II requirements to repair and seal the bulkhead wall seep were completed between April and June 2016. A total of 6 bulkhead wall seep areas, 17 rigging holes, and 3 outfall pipes in need of repair were identified within the steel bulkhead wall along the Potomac River. These areas were identified as locations with the potential for impacted groundwater to migrate into the Potomac River, and were therefore, sealed. On April 4, 2016, Odyssey and GES mobilized to the site to clear vegetation for the installation of seven new biosparge points (SP-09, SP-10, SP-11, SP-12, SP-13, SP-14, and SP-15) on NPS property. Remediation trenching, piping, well head modifications and tie-ins, and manifold connections were completed from April 13 through April 18, 2016, and the seven biosparge wells were brought online on May 3, 2016. GES worked on the agreement and implementation of the site restoration with the NPS from April 25 through May 17, 2016. On May 16, 2016 tree planting was initiated under GES supervision.

Because of the hydrocarbon reductions that had occurred and unfavorable conditions being created through the addition of dissolved oxygen, GES, on behalf of GenOn, requested and was granted a trial shutdown of the remediation system (TPE, P&T, and biosparge) during a stakeholder meeting on March 20. 2018. The system was officially shut down during the O&M visit on March 29, 2018.

Due to observed rebound of hydrocarbon concentrations and the presence of LNAPL in TW-05, cycling of the P&T and TPE systems began on August 6, 2018 and September 21, 2018, respectively.

On October 10, a new NPS Special Use Permit, NCR-GWMP 6000-18-152, was granted to GenOn for continued monitoring on the NPS property adjacent to the site. The permit will become effective on November 1, 2018 and will be valid through October 31, 2020.

1.2 Surrounding Properties

The surrounding properties in the immediate vicinity of the site are primarily residential and commercial, with some buildings used as office space. To the north, south, and west, the site is bordered by a mixture of condominiums and office buildings. To the east, the site is bordered by the NPS Mt. Vernon Trail, beyond which lies the Potomac River.

2 SITE CHARACTERIZATION AND MONITORING ACTIVITIES

A Well Construction Table, included as **Table 1**, details well construction of monitored and sampled wells. The Groundwater Monitoring and Sampling Plan, included as **Table 2**, details the 3rd Quarter 2018 sampling of Site monitoring and recovery wells. The following site characterization and monitoring activities were conducted during the 3rd Quarter 2018:

- July – September 2018:
  - Twice per month gauging of select groundwater wells, and
  - Weekly gauging of TW-05 between August 9, 2018 and August 22, 2018, when no LNAPL was observed.
- August 13, 2018:
  - Site-wide gauging and headspace vapor monitoring and collection of down-well field parameters of select groundwater wells.
- August 13-15, 2018:
  - Gauging and groundwater sampling of accessible site groundwater wells in accordance with the Groundwater Monitoring and Sampling Plan. Well Gauging and LNAPL Bailing.

An oil-water interface probe capable of measuring groundwater and LNAPL to 0.01 feet was used to gauge the site groundwater wells. During the 3rd Quarter 2018, all accessible site groundwater wells, excluding wells in the basement, were gauged during a comprehensive gauging event on August 13, 2018. Select groundwater wells that historically exhibited measureable LNAPL or elevated dissolved phase hydrocarbon concentrations were also gauged on a twice per month basis. Starting on August 9, 2018, TW-05 was gauged on a weekly basis through August 22, 2018 when no LNAPL was observed. Gauging events conducted during the 3rd Quarter 2018 are summarized below:

- Gauging of select wells:
  - July 2, 2018
  - July 17, 2018

  - July 30, 2018
  - August 9, 2018
  - August 22, 2018
  - September 4, 2018
  - September 21, 2018
  - September 25, 2018
- Site-wide gauging of accessible wells:
  - August 13, 2018

Historical and 3rd Quarter 2018 groundwater and LNAPL elevation data are presented in **Table 3** – Historical Groundwater Monitoring and Analytical Data Summary.

Site-wide gauging was conducted on August 13, 2018 in accordance with the tidal cycle of the Potomac River. On August 13, 2018, high tide at the site occurred at 10:13 am. Multiple personnel gauged the site wells as quickly as possible bracketing the river's high tide, with priority given to gauging of the deep wells as they are the ones affected by the tidal cycle. This approach minimized the impact of tidal influence on groundwater elevation data. During comprehensive gauging on August 13, 2018, monitoring wells MW-16S and RW-100S were dry. Measured groundwater depths ranged from 0.33 feet below ground surface (bgs) in MW-105 to 27.79 feet bgs in MW -11 during the 3rd Quarter 2018. LNAPL was detected in temporary well TW-05 with a thickness of 0.07 feet and 0.01 feet on August 9 and 13, 2018, respectively.

Groundwater contour maps representing shallow zone and deep zone data, respectively, from the August 13, 2018 comprehensive gauging event are presented as **Figure 4** and **Figure 5.** The shallow zone groundwater contour map shows mounding of groundwater around MW/RW-123S and a depression around MW-08S and RW-25S. Otherwise, flow is generally to the east-northeast towards the Potomac River. The deep zone groundwater contour map shows depressions around MW-11 and MW-33, and a general flow pattern to the northeast, toward the Potomac River. The calculated hydraulic gradient at the site was approximately 0.03 feet per foot in the shallow zone during the August 2018 monitoring event and 0.02 feet per foot in the deep zone.

2.1 Headspace Vapor Monitoring

Monitoring well vapor headspace readings were collected at select groundwater wells on August 13, 2018 using a photoionization detector (PID) and a GEM 2000 landfill gas meter. The PID was fitted with a 10.6 electron volt bulb and was calibrated using a factory-supplied calibration gas standard (100 parts per million [ppm] isobutylene) prior to use.

To obtain reproducible and stable readings, a vapor monitoring well cap was inserted securely into the well, and the PID and landfill gas meter were used to record VOCs, oxygen, carbon dioxide,

and methane concentrations. This arrangement allows for the withdrawal of air from the well through the PID and landfill gas meter pumps while minimizing the exchange of ambient air. The PID and landfill gas meter responses were recorded in the field book after the stabilization period.

Detailed PID and landfill gas meter response data are presented in **Table 4** – Historical Groundwater Field Parameters Data Summary.

2.2 Groundwater Sampling

On August 13-15, 2018, groundwater samples were collected from 27 groundwater monitoring/recovery wells (MW-01S, MW/RW-05, MW-08S, RW-10S, MW/RW-14, MW-16, MW-25S, MW/RW-25, MW-27, MW/RW-31, MW-51S, MW/RW-51, MW-72S, MW/RW-72, MW-106, MW-121, MW-122, RW-123S, RW-1, RW-05S, RW-25S, RW-28S, RW-30S, RW-116S, RW-117S, RW-118S, and RW-119S) and 6 temporary wells (TW-02, TW-03, TW-04, TW-06, TW-07, and TW-14) using disposable bailers or a peristaltic pump. Monitoring wells MW-16S, MW-108, and TW-12S were not sampled during the 3rd Quarter 2018 sampling event due to insufficient water. TW-05 contained LNAPL during groundwater sampling activities, so no sample was collected. The groundwater monitoring and sampling plan used this quarter, which includes the additional parameters that were analyzed, is presented in **Table 2**.

Each monitoring well was gauged prior to purging and sampling, and gauging data is presented in **Table 3**. Prior to the collection of groundwater samples, a minimum of three well volumes of water was purged from each monitoring well using dedicated bailers or a peristaltic pump.

Select wells containing minimal volumes of water were not purged, and grab samples were immediately collected. Purge water was stored in drums onsite and will be removed by Triumvirate Environmental for treatment and disposal at a later date. Groundwater samples were collected directly in laboratory provided bottleware, packaged on ice in coolers, and transported under proper chain of custody to Eurofins Lancaster Laboratories (Lancaster) in Lancaster, PA. Samples were requested to be analyzed for the following:

- Quarterly parameters (select wells)
    - Total Petroleum Hydrocarbons – Diesel Range Organics (TPH-DRO)
- Biological indicator parameters (select wells)
    - Alkalinity
    - Nitrate (NO_3^-)
    - Nitrite (NO_2^-)
    - Manganese (Mn^{2+})
    - Ferrous Iron (Fe^{2+})
    - Sulfate (SO_4^{2-})
    - Methane

TPH-DRO, BTEX, and naphthalene analytical results are presented in the Historical Groundwater Monitoring and Analytical Data Summary included as **Table 3** and discussed further in **Section 2.3**. Concentration trend graphs are included as **Attachment A** and discussed further in **Section 2.3**. The analytical results for biological indicator parameters are presented in the Historical Groundwater Biostimulation Analytical Data Summary provided as **Table 5** and discussed further in **Section 2.3**.

The complete laboratory reports and chain of custody documentation for the groundwater sampling event conducted in August 2018 are included in **Attachment B**.

2.3 Groundwater Analytical Findings

During the 3rd Quarter 2018, 33 monitoring, recovery and temporary wells were sampled for TPH-DRO during the quarterly groundwater sampling event in August. Historical BTEX, methyl tert-butyl ether (MTBE), tert-butyl alcohol, 1,2-dibromoethane, 1,2-dichloroethane, naphthalene, and TPH-GRO data are also presented for select wells in the Historical Groundwater Monitoring and Analytical Data Table (**Table 3**). Two TPH-DRO contour maps representing shallow zone data and deep zone data, respectively, from the 3rd Quarter 2018 sampling event, are presented as **Figure 6** and **Figure 7**. The results from the collection and analysis of groundwater samples during the 3rd Quarter 2018 are presented below:

- TPH-DRO was detected in 26 of the 27 groundwater monitoring wells sampled during the quarterly sampling event in August, with a maximum concentration of 180,000 micrograms per liter (µg/L) in recovery well MW/RW-25. TPH-DRO was detected in four temporary wells sampled (TW-03, TW-04, TW-06, and TW-07), with a maximum concentration of 1,700 µg/L in temporary well TW-06.

Concentration trend graphs are presented in **Attachment A**, showing historical and current benzene, naphthalene, and TPH-DRO concentrations, depths to water, and depths to LNAPL for select monitoring, recovery, and temporary wells. Trends observed as of 3rd Quarter 2018 are presented below:

- TPH-DRO concentrations have an overall increasing trend in wells MW/RW-05, MW/RW-10S, MW/RW-14, MW/RW-25, MW-51S, MW/RW-72, MW/RW-72S, RW-117S, RW-118S, RW-119S, and TW-03. TPH-DRO concentrations have an overall decreasing trend in wells MW-25S, MW/RW-31, RW-25S, RW-30S, MW/RW-51, MW/RW-123S, TW-06, and TW-07. TPH-DRO concentrations are relatively stable in wells MW-01S, MW-27, RW-28S, and TW-04.
- In wells that have been sampled for naphthalene enough times to establish a trend, an overall decreasing trend is observed in wells MW-08S, MW-27, MW/RW-72, MW/RW-72S, TW-04, TW-05, TW-06, and TW-07. A relatively stable trend is observed in well TW-03.
- In wells that have been sampled for benzene enough times to establish a trend, an overall decreasing trend is observed in MW/RW-72. Wells MW-27, TW-03, TW-04, TW-05, TW-06, and TW-07 have an overall stable or decreasing trend with low or non-detect concentrations.

Biological indicator data and field parameters were collected from select wells within the shallow and deep zone aquifers in order to evaluate the natural attenuation potential of the aquifers and to determine the dominant terminal electron accepting process. A Historical Groundwater Biostimulation Analytical Data Summary is presented as **Table 5,** and a Historical Groundwater Field Parameters Data Summary is presented as **Table 4.**

The following chart details the anticipated changes in groundwater chemistry in order of reaction preference during various stages of biodegradation from aerobic to highly anaerobic conditions. Increased concentrations of alkalinity, nitrite, dissolved manganese, ferrous iron, and methane and decreased concentrations of oxidation-reduction potential (ORP), dissolved oxygen (DO), nitrate, and sulfate are indicators of anaerobic activity.

Time →

← Distance from Source

	Aerobic Respiration	Nitrate Reduction	Manganese Reduction	Ferric Iron Reduction	Sulfate Reduction	Methan-ogenesis
	Aerobic	Anaerobic				
Electron Acceptor	O_2	NO_3^-	Mn^{4+}	Fe^{3+} (solid)	SO_4^{2-}	CO_2
Metabolic By-Product	CO_2	N_2, CO_2	Mn^{2+}	Fe^{2+} (dissolved)	H_2S	CH_4 (methane)
Expected Relationship with High BTEX	$O_2 \downarrow$	$NO_3^- \downarrow$	$Mn^{2+} \uparrow$	$Fe^{2+} \uparrow$	$SO_4^{2-} \downarrow$	$CH_4 \uparrow$

The observed concentrations of DO, ORP, carbonate alkalinity, nitrate nitrogen, nitrite nitrogen, manganese, ferrous iron, sulfate as SO_4^{2-}, and methane generally indicate that due to system start-up in March 2016, site conditions within the dissolved hydrocarbon plume changed from anaerobic to aerobic. Following system shutdown in March 2018, site conditions have begun to revert to anaerobic. Based on a review of the biological indicator data and the field parameters, the following specific observations have been made:

Background

- The groundwater quality data from monitoring wells MW-112S (shallow zone aquifer) and MW-114 (deep zone aquifer) are considered to be representative of background conditions due to the historical relative absence of dissolved-phase hydrocarbons and aerobic conditions within these wells.

DO

- During the 3rd Quarter 2018, DO concentrations were considered aerobic (> 1.0 mg/L) in one of the shallow zone aquifer wells (RW-30S) and in only 3 of the 15 measured deep zone aquifer wells (MW/RW-05, MW/RW-14, and MW/RW-51). The deep zone recovery wells were connected to the pump and treat system and became aerobic since turning that system back on the week prior, indicating that it was contributing oxygen to the subsurface. DO concentrations were considered anaerobic in twenty wells during the quarterly sampling event (MW-01S, MW-RW-10S, MW/RW-25, MW-27, MW-51S, MW/RW-72S, MW/RW-72, MW-106, MW-121, MW-122, MW/RW-123S, RW-1, RW-05S, RW-25S, RW-28S, RW-116S, RW-117S, TW-03, TW-06, and TW-07).

ORP

- ORP values were positive in 4 of the 10 measured shallow zone aquifer wells (MW/RW-72S, RW-28S, RW-30S and RW-116S) and in 8 of the 13 measured deep zone aquifer wells (MW/RW-05, MW/RW-14, MW-RW-51, MW/RW-72, MW-106, TW-03, TW-06, and TW-07) during the quarterly groundwater monitoring event in August. Positive ORP values are indicative of aerobic conditions. Changes from negative to positive ORP values were seen in three of the P&T recovery wells (MW/RW-05, MW-RW-14, and MW/RW-51) in August, suggesting that this system was adding oxygen to the subsurface. Wells with negative ORP readings included MW-01S, MW/RW-10S, MW-51S, MW/RW-123S, RW-05S, RW-25S, and RW-117S in the shallow zone aquifer and, MW/RW-25, MW-27, MW-121, MW-122, and RW-1 in the deep zone aquifer.

Alkalinity

- Some rebound in alkalinity was noted at a number of wells during the 3rd Quarter 2018. Alkalinity was not detected in 4 of the 20 wells where it was measured (MW/RW-72S, MW/RW-72, MW-106, and RW-116S, 6); three of which were also non-detect during the 2nd quarter of 2018. Loss of alkalinity is indicative of previous acid production in the subsurface. In RW-116S, alkalinity declined significantly since May 2018, and is no longer detectable. This well also had a corresponding increase in ORP suggesting that there may be current acid production in the vicinity of this well due to aerobic conditions.

pH

- In monitoring conducted in the 3rd Quarter 2018, pH was observed to be stable or had increased in a number of wells. However, pH was still measured below 6.0 at 9 of the 28 wells where it was measured and below 5.0 at 3 of the monitoring wells (MW/RW-72, MW/RW-72S, and MW-106). Wells with pH below 5.0 were seen in wells where alkalinity was not detected. The lowest pH level was measured in MW/RW-72 (2.45). Significant decreases in pH were observed in MW/RW-05, MW/RW-14, MW-51S, MW/RW-51, MW/RW-72, MW/RW-123S, and RW-116S. In the deeper pumping wells, this is likely largely due to the increase in oxygen associated with restarting the pump and treat system and a subsequent production of acid. The reason for the changes in the shallow zone are

less clear but may be associated with the large amounts of oxygenated rainwater entering the system during the summer and the rise in water levels within the wells. **Figures 8** and **9** show pH levels in the shallow and deep zone aquifers, respectively.

Nitrate

- Nitrate was detected in one of the four shallow zone aquifer wells where it was measured (MW-10S) and in two of the nine deep zone aquifer wells where it was measured (MW/RW-14, and MW-106).

Nitrite

- Nitrite, an intermediate in denitrification, was detected in one of the four shallow zone aquifer wells where it was measured (MW-10S) but was not detected in any of the nine deep zone aquifer wells where it was measured. Based on the nitrate and nitrite data, nitrate reduction is not a significant mechanism of anaerobic degradation at the site.

Manganese

- Select wells have continued to show steady or increasing concentrations of dissolved manganese, suggesting those wells are still under anaerobic conditions. Other wells, including MW/RW-14, MW/RW-72S, and MW-122, have begun to show decreasing concentrations of dissolved manganese.

Ferrous Iron

- Increases in ferrous iron were observed in the majority of wells where it was measured. This is likely associated with increased anaerobic bioremediation as a result of the decreased oxygen levels in the system following system shutdown.

Sulfate

- Sulfate concentrations remained generally high during the 3rd quarter 2018, although several wells showed decreases. As noted in previous reports, the predominance of sulfur in the system is likely associated with historic power plant operations. When combined with oxygen the high concentrations of sulfur likely contributed to the low pH conditions observed onsite by conversion to sulfuric acid and/or sulfurous acid. With the ongoing operation of the TPE system, sulfate concentrations and associated changes in pH will continue to be monitored. **Figures 10** and **11** show sulfate concentrations in shallow and deep zone wells, respectively.

Methane

- Methane concentrations across the site are generally stable or increasing, suggesting that the majority of the aquifer system remains anaerobic. These conditions may change with continued operation of the TPE system.

3 REMEDIATION SYSTEM OPERATION

Portions of the remediation system operated during the 3rd Quarter 2018, in accordance with the remedial strategy recommendations proposed in the 2nd Quarter monitoring report. The remediation system consists of three separate systems: total phase extraction (TPE), pump and treat (P&T), and biosparge. The locations of the current wells used for each system are shown on the Remediation System Layout Map (**Figure 13**). The TPE and P&T systems operated during a portion of the 3rd Quarter 2018, with specifics provided below. The biosparge system has been shut down since March 2, 2018. The reporting period for the 3rd Quarter 2018 was from August 6, 2018 to September 27, 2018, and was controlled by the O&M schedule. Activities of note completed during the 3rd Quarter 2018 included:

- Bi-monthly gauging/O&M visits were performed on July 2, 17, and 30, August 9 and 13 and September 4 and 25, 2018.
- The Quarterly Self-Monitoring Report (SMR) for 2nd Quarter 2018 was submitted to AlexRenew by July 10, 2018.
- On July 2 and 3, 2018, the air compressor air end was replaced.
- On July 30, 2018, air line leaks were repaired, air compressor O-rings were replaced, and troubleshooting and inspection of the TPE system was conducted.
- On August 6, 2018, the P&T system was restarted and system cycling began following additional air line repairs and TPE blower repair efforts.
- On August 14, 2018, one of the TPE blowers was removed from the site for repairs. Following unsuccessful repair attempts by the system vendor, a new replacement blower was ordered.
- On September 2, 2018, the P&T system was down due to an air compressor problem. Maintenance and repairs were conducted on September 4, 5, and 7, 2018 and the P&T was restarted on September 7, 2018.
- On September 12, 2018, the P&T system was down due to a new air compressor problem. Troubleshooting occurred on September 12 and 13, 2018, but a major breakdown occurred and the P&T system has not been restarted.
- On September 21, 2018, the TPE system was restarted following the installation of a new blower. TPE system cycling resumed on September 25, 2018.

The TPE system operated for approximately 0.5 days during the reporting period. The average vapor flow rate for the reporting period was 247 standard cubic feet per minute (scfm). The total groundwater recovered for the reporting period was 4,335 gallons (gal) with an average flow rate of 6.02 gallons per minute (gpm). The cumulative groundwater flow, including flow data from before the trial system shutdown, was 90,901 gallons by the end of the reporting period. The estimated vapor C1-C10 hydrocarbon recovery for the reporting period was 7.7 pounds (lbs), and the estimated groundwater TPH-DRO recovery for the reporting period was 0.7 lbs. A TPE

Operational Summary is included as **Table 7,** TPE recovery data is included in **Table 10,** system analytical reports are included in **Attachment D** and system performance graphs are included in **Attachment C**.

The P&T system operated for approximately 21 days out of 46 days during the reporting period. The total groundwater flow for the reporting period was 76,422 gallons, with an average flow rate of 2.5 gpm. The cumulative groundwater recovery since initial system startup was 1,327,739 gallons. The estimated groundwater TPH-DRO recovery for the reporting period was 0.5 lbs. No additional LNAPL was recovered by the oil/water separator. During quarterly groundwater sampling, a trace amount of LNAPL was bailed from TW-05. A P&T Operational Summary is included as **Table 8,** P&T recovery data is included in **Table 10,** system sampling analytical reports are included in **Attachment D**, and system performance graphs are included in **Attachment C**.

The biosparge system was not operated during the reporting period. A Biosparge Operational Summary is included as **Table 9.**

The total estimated hydrocarbon recovery to date is 3,142 lbs (429 gallons). This includes 136 lbs of dissolved-phase, 2,921 lbs of vapor-phase, and 85 lbs of liquid-phase. The liquid-phase recovery is inclusive of previously bailed LNAPL and recovery from the TPE and P&T systems. A Hydrocarbon Recovery Summary is included as **Table 10**.

Hydrocarbon Recovery:

Dissolved-Phase Hydrocarbons (Period/Cumulative): **1.2 lbs / 136 lbs**

Vapor-Phase Hydrocarbons (Period/Cumulative): **7.7 lbs / 2,921 lbs**

Liquid-Phase Hydrocarbons (Period/Cumulative): **0 lbs / 85 lbs**

Total Hydrocarbon Recovery (Period/Cumulative): **8.9 lbs /3,142 lbs**

3.1 Permit Summary

Special Use Permit

Required for: Work along the NPS Trail

Issued by: National Parks Service

Status: Special Use Permit NCR GWMP 6000-15-088 is effective 2/11/2016 – 10/31/2018. A new Special Use Permit NCR-GWMP 6000-18-152 was approved and will be effective from 11/1/2018 – 10/31/2020.

Significant Industrial User Permit:

Required for: Sanitary sewer discharges less than 25,000 gallons per day with low risk of negatively impacting the sanitary sewer system.

	Issued by: AlexRenew Status: Final approval to discharge was granted on March 11, 2016. The permit was renewed, effective January 1, 2018. In accordance with the requirements of the new permit, SMR submittals will occur quarterly.
Air Permit	Not Required due to uncontrolled emissions less than 25 tons per year.

4 REMEDIAL STRATEGY EVALUATION & RECOMMENDATIONS

GES, on behalf of GenOn, requested and was granted a trial shutdown of the remediation system (TPE, P&T, and biosparge) during a stakeholder meeting on March 20, 2018. At the time the approval was granted, no LNAPL was being recovered by the system and hydrocarbon recovery by the system had significantly declined. The remedial goal of naphthalene concentrations being below 10 µg/L had been achieved. In addition, with the exception of TW-05, no LNAPL had been observed in any monitoring or recovery well since February 2017. Ten wells had TPH-DRO concentrations exceeding the cleanup goal of 15,000 µg/L; however, based on silica gel cleanup concentrations, the majority of the TPH-DRO was in the form of petroleum metabolites. In addition, operation of the system had introduced significant amounts of oxygen into the subsurface. Due to the presence of high amounts of sulfur in the aquifer, the introduction of oxygen lead to the creation of sulfuric and sulfurous acid, dramatically lowering the pH in a number of wells and leading to the desorption of petroleum metabolites from the soil, thereby increasing dissolved TPH-DRO concentrations. The system was officially shut down during the O&M visit on March 29, 2018, although the system had not been operational for several weeks prior due to a problem with the air compressor.

Two sets of criteria were established by which to evaluate the condition of the aquifer during the trial system shutdown. The first was based on the presence of LNAPL and the second on increases in TPH-DRO concentrations.

Based on rebounds of TPH-DRO observed in select source area wells and the increasing concentration of TPH-DRO in well TW-05, the following was recommended at the end of the 2nd Quarter 2018:

- Resume operation of the groundwater pumping system by pulsing operation of the pumps in the following wells with concentrations above 15,000 µg/L: RW-05, RW-51, and RW-14. Pulsing the system, as opposed to full time operation, allows the water table to be in contact with impacted soils near the static water table, which will maximize recovery of hydrocarbons. Operation of the pumping system can be controlled remotely, so the system can be operated and shut down multiple times each week. The system will initially be operated for between 50% and 75% of each week. The pulsing duration will be optimized based on groundwater recharge, but is expected to range between one and three days.

- At monitoring well TW-05, utilize the existing TPE system to extract fluids and vapors from the well for a period of five to six hours twice a month during routine O&M and gauging events. Temporary hoses will be routed to TW-05 while personnel are on site with cones or barricades used near the bike path on the NPS property. Extraction will be directly from the one-inch diameter well, rather than through a drop tube within the well. This periodic total phase extraction will allow more intensive remediation to be conducted while minimizing oxygen introduction to the area that has seen a significant loss of alkalinity and lowering of pH. Because the impacts observed at TW-05 do not extend to adjacent wells TW-04 and TW-06, this focused remediation may be sufficient to remediate the area immediately around the well. Initial testing of this operation strategy will be required to verify effective extraction can be achieved.
- Initiate periodic operation of the TPE system in the following wells with concentrations above or near 15,000 µg/L: RW-116S, RW-118S, RW-72S, RW-25S, RW-123S, MW-25S, RW-10S, and RW-05S. The TPE system will be operated for a period of approximately five to six hours twice per month during routine O&M and gauging events. The short operation of the TPE system will allow groundwater with high concentrations to be removed from the aquifer without allowing sufficient oxygen to be introduced to negatively affect pH. The operation period may be extended to approximately 24 hours or longer and shut down remotely if significant effects on pH are not observed.

In the third quarter, the above recommendations were implemented with operation of the P&T system beginning on August 6, 2018 and operation of the TPE system beginning on September 21, 2018. However, a major breakdown of the air compressor occurred on September 12, 2018, preventing continued operation of the P&T system. To avoid unnecessary downtime and major equipment replacement related to these problems it was recommended that the current deep zone pumping wells (RW-05, RW-25, RW-51 and RW-14) be connected to the existing shallow zone total phase extraction system. Preliminary testing indicated that the TPE blowers can effectively extract from the deep zone wells. The pumping wells would be connected to the existing TPE lines using new drop tube assemblies installed into the wells. This approach was verbally approved by the VADEQ on October 11, 2018 and documented in a subsequent email dated October 12, 2018.

After the conversion is complete, the system will continue to be periodically cycled, with cycles starting when personnel are onsite for routine O&M. Based on operation to date, sharp pH declines have not occurred and, due to the high water table, the system is extracting higher volumes of groundwater and less vapor. As a result, the TPE system cycle duration has been extended. Cycle duration in the fourth quarter will vary based on groundwater monitoring data, but is anticipated to be between 2 days and a week, at which point the system will be shut down remotely.

It is proposed to conduct system operation in the manner described above through the end of 2018, and then monitor potential rebound and reevaluate system operation during the 1st quarter of 2019. However, if limited hydrocarbon recovery is achieved or operation has detrimental effects

on pH or bioremediation, changes to system operation will be made and a modified remedial strategy will be presented in the next quarterly report.

5 Future Activities (4th Quarter 2018)

- Bi-Monthly gauging of wells that have historically shown the presence of LNAPL;
- Quarterly and annual groundwater sampling;
- Selectively operate the TPE system;
- Submittal of a quarterly CMR; and
- Submittal of a quarterly SMR to AlexRenew.

Figures

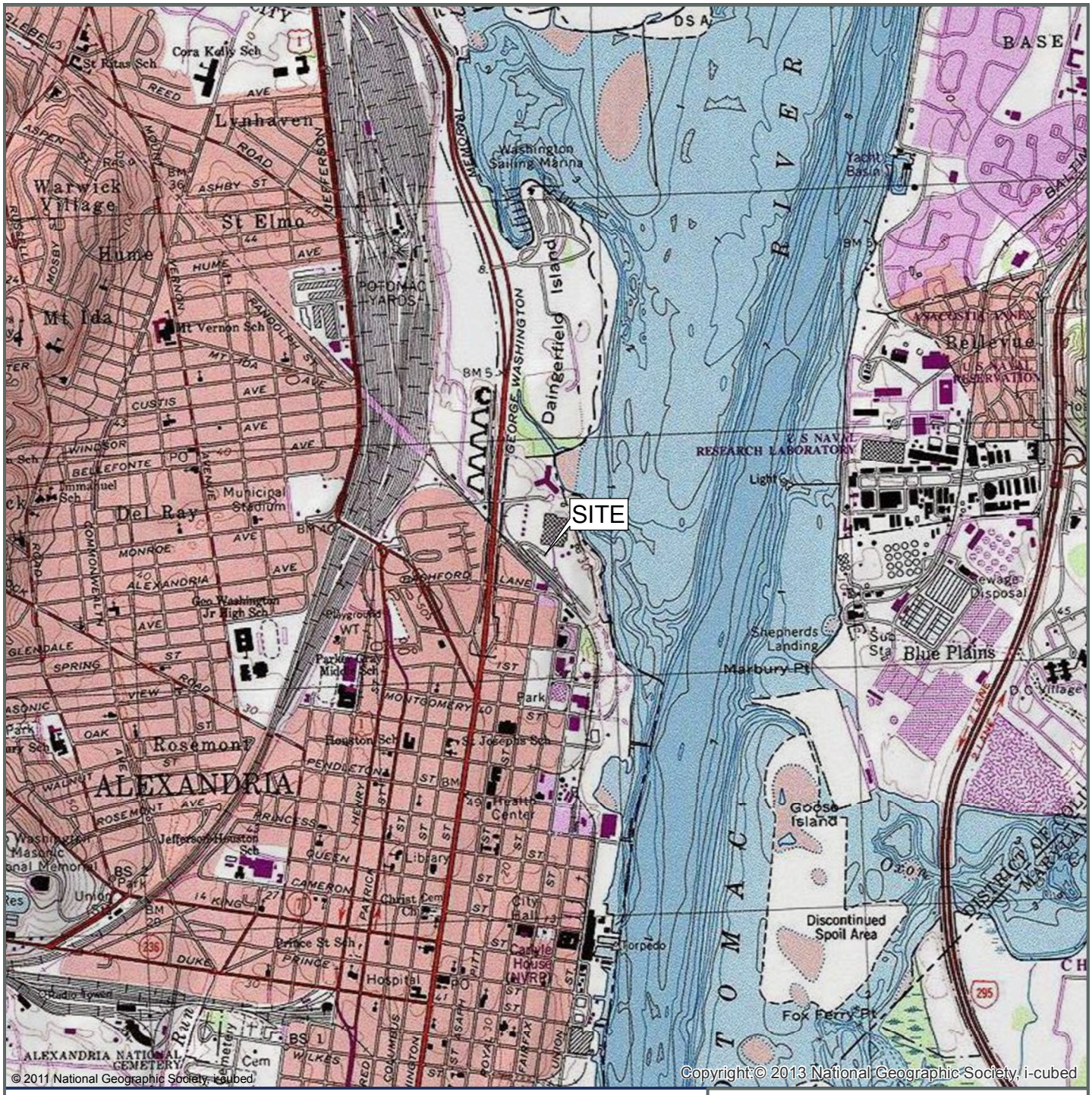

Sources:
USGS 7.5 Minute Series Topographic Quadrangles
Alexandria

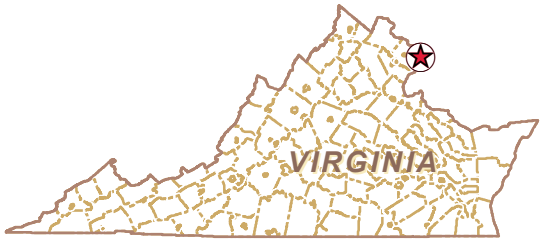

Site Location Map

Former Potomac River Generating Station
1400 North Royal Street
Alexandria, Virginia

Drawn	Date
GKS	4-17-18
Designed	Figure
DMC	1
Approved	
-	

N W E S

Scale In Feet (Approximate)
0 2,000

GES®
Groundwater & Environmental Services, Inc.

L:\Projects\NRG\PRGS\GIS\NRG_PRGS_SLM.mxd - Scale 1:24,000 - 4/17/2018 1:05:05 PM - GStewart - NAD 1983 StatePlane Virginia North FIPS 4501 Feet

Legend

- FORMER RAILWAY TRACK
- STORM WATER CATCH BASIN
- UTILITY MANHOLE
- SEEP LOCATION
- DEEP BIOSPARGE WELL
- SHALLOW MONITORING WELL
- DEEP MONITORING WELL
- DEEP PUMP & TREAT RECOVERY WELL
- SHALLOW TOTAL PHASE EXTRACTION WELL
- ABANDONED MONITORING WELL
- POTOMAC RIVER
- PROPERTY BOUNDARY
- —W— UNDERGROUND POTABLE WATER LINE
- UGE UNDERGROUND ELECTRIC LINE
- STORM DRAIN LINE

Site Layout Map

Former Potomac River Generating Station
1400 North Royal Street
Alexandria, Virginia

Drawn: **GKS**
Designed: **DMC**
Approved: **-**
Date: **4-17-18**
Figure: **2**

N W E S

Scale In Feet (Approximate)
0 50

GES®
Groundwater & Environmental Services, Inc.

L:\Projects\NRG\PRGS\GIS\NRG_PRGS_Site_Map.mxd - Scale 1:600 - 4/17/2018 1:26:50 PM - GStewart - NAD 1983 StatePlane Virginia North FIPS 4501 Feet

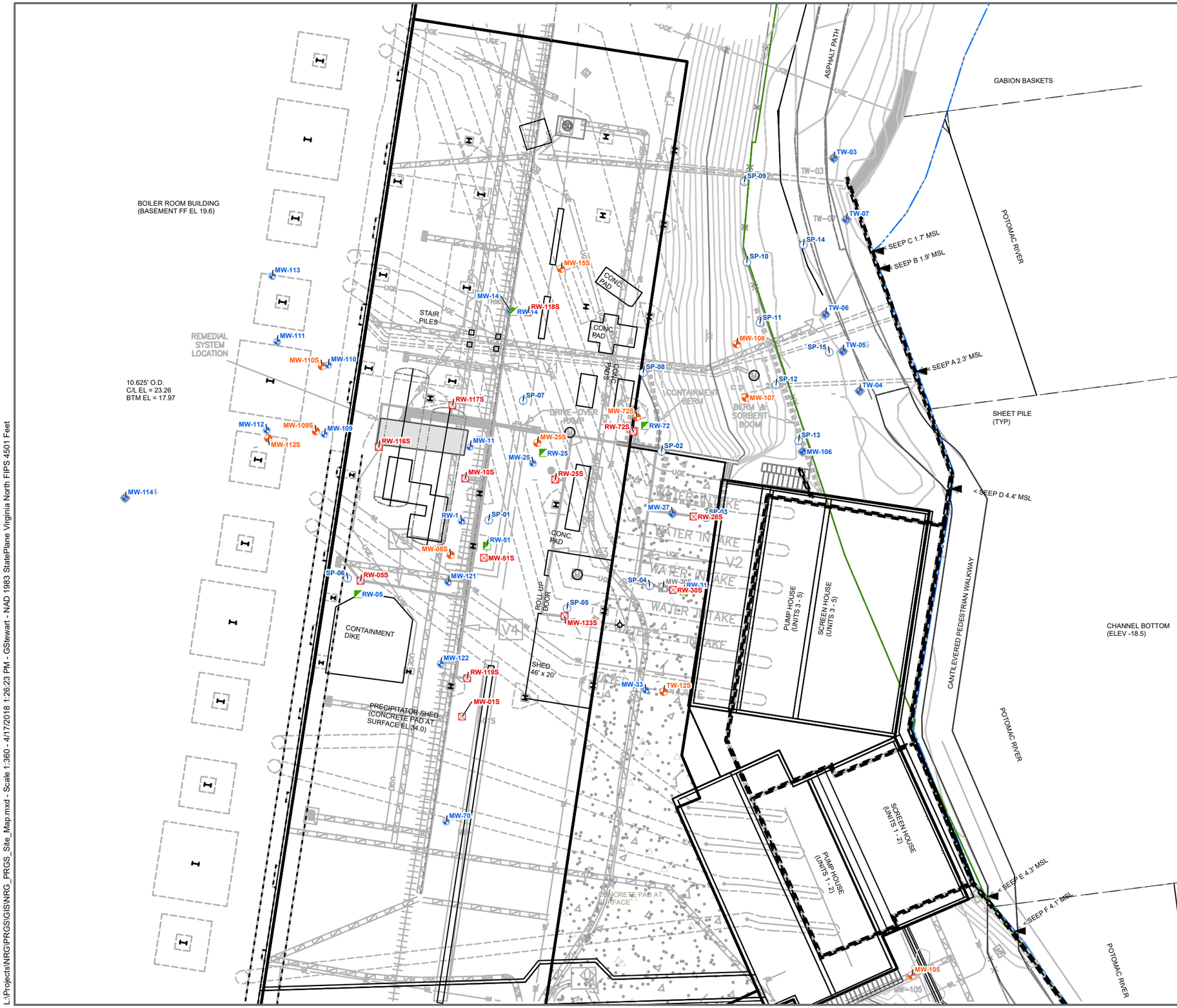

Legend

- FORMER RAILWAY TRACK
- STORM WATER CATCH BASIN
- UTILITY MANHOLE
- SEEP LOCATION
- DEEP BIOSPARGE WELL
- SHALLOW MONITORING WELL
- DEEP MONITORING WELL
- DEEP PUMP & TREAT RECOVERY WELL
- SHALLOW TOTAL PHASE EXTRACTION WELL
- ABANDONED MONITORING WELL
- POTOMAC RIVER
- PROPERTY BOUNDARY
- UNDERGROUND POTABLE WATER LINE
- UNDERGROUND ELECTRIC LINE
- STORM DRAIN LINE

Site Map

Former Potomac River Generating Station
1400 North Royal Street
Alexandria, Virginia

Drawn: GKS	Date: 4-17-18
Designed: DMC	Figure: 3
Approved: A.A.B	

N W E S

Scale In Feet (Approximate)
0 30

GES®
Groundwater & Environmental Services, Inc.

L:\Projects\NRG\PRGS\GIS\NRG_PRGS_Site_Map.mxd - Scale 1:360 - 4/17/2018 1:26:23 PM - GStewart - NAD 1983 StatePlane Virginia North FIPS 4501 Feet

Legend

- FORMER RAILWAY TRACK
- STORM WATER CATCH BASIN
- UTILITY MANHOLE
- GROUNDWATER CONTOUR (FT)
- DASHED WHERE INFERRED
- DEPRESSION
- SEEP LOCATION
- DEEP BIOSPARGE WELL
- SHALLOW MONITORING WELL
- DEEP MONITORING WELL
- DEEP PUMP & TREAT RECOVERY WELL
- SHALLOW TOTAL PHASE EXTRACTION WELL
- ABANDONED MONITORING WELL
- APPROXIMATE SOIL BORING LOCATION
- POTOMAC RIVER
- PROPERTY BOUNDARY
- (9.51) GROUNDWATER ELEVATION (FT)
- NG NOT GAUGED

Potentiometric Surface
Shallow Zone Aquifer - August 13, 2018

Former Potomac River Generating Station
1400 North Royal Street
Alexandria, Virginia

Drawn	Date
GKS	10-18-18
Designed	Figure
DMC	4
Approved	
AAB	

Scale In Feet (Approximate)
0 50

GES
Groundwater & Environmental Services, Inc.

L:\Projects\NRG\PRGS\GIS\NRG_PRGS_Shallow_GW_Contours_rev1.mxd - Scale 1:600 - 10/18/2018 2:31:31 PM - GStewart - NAD 1983 StatePlane Virginia North FIPS 4501 Feet

Legend

- FORMER RAILWAY TRACK
- STORM WATER CATCH BASIN
- UTILITY MANHOLE
- SEEP LOCATION
- DEEP BIOSPARGE WELL
- SHALLOW MONITORING WELL
- DEEP MONITORING WELL
- DEEP PUMP & TREAT RECOVERY WELL
- SHALLOW TOTAL PHASE EXTRACTION WELL
- ABANDONED MONITORING WELL
- APPROXIMATE SOIL BORING LOCATION
- GROUNDWATER CONTOUR (FT)
- DASHED WHERE INFERRED
- DEPRESSION
- POTOMAC RIVER
- PROPERTY BOUNDARY
- (4.89) GROUNDWATER ELEVATION (FT)
- NG NOT GAUGED

Potentiometric Surface
Deep Zone Aquifer - August 13, 2018

Former Potomac River Generating Station
1400 North Royal Street
Alexandria, Virginia

Drawn **GKS**	Date **10-18-18**
Designed **DMC**	Figure **5**
Approved **AAB**	

Scale In Feet (Approximate)
0 50

Groundwater & Environmental Services, Inc.

L:\Projects\NRG\PRGS\GIS\NRG_PRGS_Deep_GW_Contours_rev1.mxd - Scale 1:593 - 10/18/2018 2:27:10 PM - GStewart - NAD 1983 StatePlane Virginia North FIPS 4501 Feet

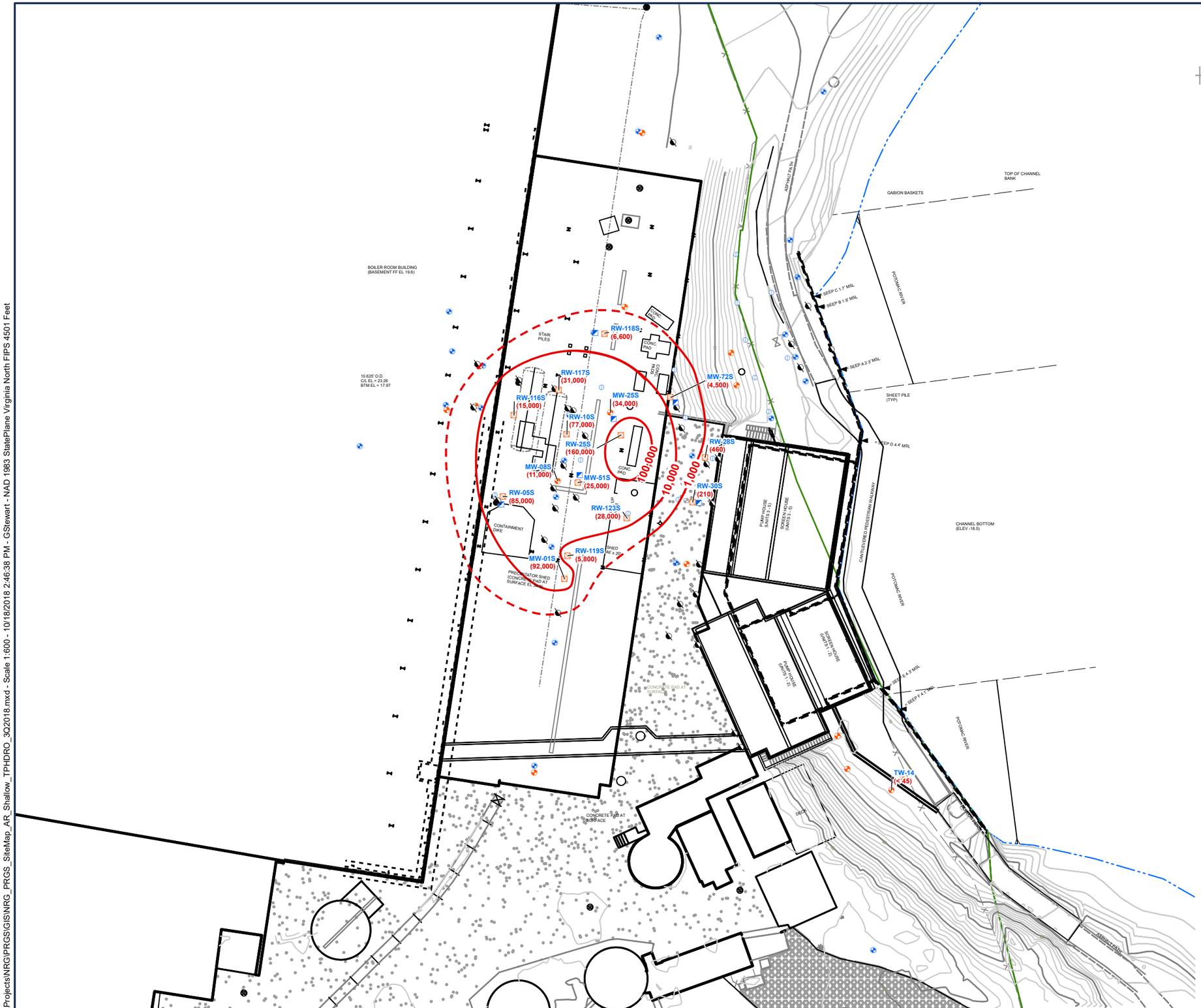

Legend

- FORMER RAILWAY TRACK
- STORM WATER CATCH BASIN
- UTILITIY MANHOLE
- SEEP LOCATION
- DEEP BIOSPARGE WELL
- SHALLOW MONITORING WELL
- DEEP MONITORING WELL
- DEEP PUMP & TREAT RECOVERY WELL
- SHALLOW TOTAL PHASE EXTRACTION WELL
- ABANDONED MONITORING WELL
- APPROXIMATE SOIL BORING LOCATION
- TPH-DRO CONCENTRATION CONTOUR (µg/L)
- DASHED WHERE INFERRED
- (1,000) TPH-DRO CONCENTRATION (µg/L)

Note:
1) TPH-DRO: Total Petroleum Hydrocarbons - Diesel Range Organics

2) µg/L: Micrograms per liter

3) < : Analyte detected below the reporting detection limit

TPH-DRO Concentration Contours
Shallow Zone Aquifer - Third Quarter 2018

Former Potomac River Generating Station
1400 North Royal Street
Alexandria, Virginia

Drawn	Date
GKS	10-18-18
Designed	Figure
DMC	6
Approved	
AAB	

Scale In Feet (Approximate)
0 50

GES®
Groundwater & Environmental Services, Inc.

L:\Projects\NRG\PRGS\GIS\NRG_PRGS_SiteMap_AR_Shallow_TPHDRO_3Q2018.mxd - Scale 1:600 - 10/18/2018 2:46:38 PM - GStewart - NAD 1983 StatePlane Virginia North FIPS 4501 Feet

Legend

- FORMER RAILWAY TRACK
- STORM WATER CATCH BASIN
- UTILITIY MANHOLE
- SEEP LOCATION
- DEEP BIOSPARGE WELL
- SHALLOW MONITORING WELL
- DEEP MONITORING WELL
- DEEP PUMP & TREAT RECOVERY WELL
- SHALLOW TOTAL PHASE EXTRACTION WELL
- ABANDONED MONITORING WELL
- APPROXIMATE SOIL BORING LOCATION
- TPH-DRO CONCENTRATION CONTOUR (µg/L)
- DASHED WHERE INFERRED
- (1,000) TPH-DRO CONCENTRATION (µg/L)
- LNAPL OBSERVED (µg/L)
- LNAPL CONTOUR
- (0.01) LNAPL THICKNESS (FT)

Note:
1) TPH-DRO: Total Petroleum Hydrocarbons - Diesel Range Organics

2) µg/L: Micrograms per liter

3) LNAPL: Light Non-Aqueous Phase Liquid

TPH-DRO Concentration Contours Deep Zone Aquifer - Third Quarter 2018

Former Potomac River Generating Station
1400 North Royal Street
Alexandria, Virginia

Drawn **GKS**	Date **10-18-18**
Designed **DMC**	Figure **7**
Approved **AAB**	

Scale In Feet (Approximate)
0 50

GES®
Groundwater & Environmental Services, Inc.

L:\Projects\NRG\PRGS\GIS\NRG_PRGS_SiteMap_AR_Deep_TPHDRO_3Q2018.mxd - Scale 1:600 - 10/18/2018 2:50:52 PM - GStewart - NAD 1983 StatePlane Virginia North FIPS 4501 Feet

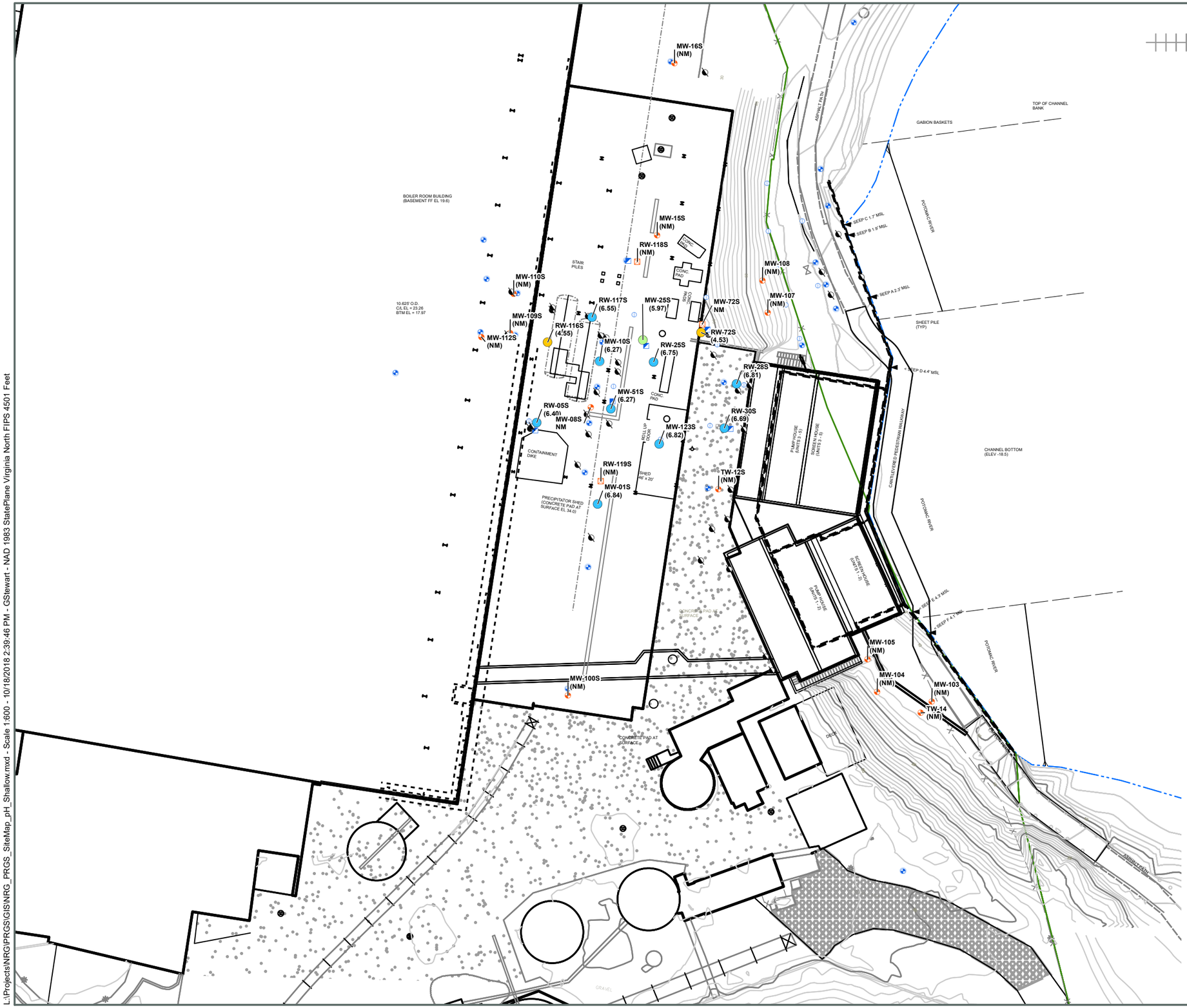

Legend

- FORMER RAILWAY TRACK
- STORM WATER CATCH BASIN
- UTILITY MANHOLE
- SEEP LOCATION
- DEEP BIOSPARGE WELL
- SHALLOW MONITORING WELL
- DEEP MONITORING WELL
- DEEP PUMP & TREAT RECOVERY WELL
- SHALLOW TOTAL PHASE EXTRACTION WELL
- ABANDONED MONITORING WELL
- APPROXIMATE SOIL BORING LOCATION

pH OBSERVATIONS (S.U.)

- > 7.0
- 6.0 - 7.0
- 5.0 - 6.0
- 4.0 - 5.0
- < 4.0

(6.27) pH OBSERVATION (S.U.)

(NM) NOT MEASURED

Note:
S.U.: Standard Units

pH Contours Shallow Zone Aquifer Third Quarter 2018

Former Potomac River Generating Station
1400 North Royal Street
Alexandria, Virginia

Drawn	Date
GKS	10-18-18
Designed	Figure
DMC	8
Approved	
AAB	

Scale In Feet (Approximate)
0 50

Groundwater & Environmental Services, Inc.

L:\Projects\NRG\PRGS\GIS\NRG_PRGS_SiteMap_pH_Shallow.mxd - Scale 1:600 - 10/18/2018 2:39:46 PM - GStewart - NAD 1983 StatePlane Virginia North FIPS 4501 Feet

Legend

- FORMER RAILWAY TRACK
- STORM WATER CATCH BASIN
- UTILITY MANHOLE
- SEEP LOCATION
- DEEP BIOSPARGE WELL
- SHALLOW MONITORING WELL
- DEEP MONITORING WELL
- DEEP PUMP & TREAT RECOVERY WELL
- SHALLOW TOTAL PHASE EXTRACTION WELL
- ABANDONED MONITORING WELL
- APPROXIMATE SOIL BORING LOCATION

pH OBSERVATIONS (S.U.)

- > 7.0
- 6.0 - 7.0
- 5.0 - 6.0
- 4.0 - 5.0
- < 4.0
- (6.12) pH OBSERVATION (S.U.)
- (NM) NOT MEASURED

Note:
S.U.: Standard Units

pH Contours Deep Zone Aquifer Third Quarter 2018

Former Potomac River Generating Station
1400 North Royal Street
Alexandria, Virginia

Drawn: GKS	Date: 10-18-18
Designed: DMC	Figure: 9
Approved: AAB	

Scale In Feet (Approximate)
0 50

Groundwater & Environmental Services, Inc.

L:\Projects\NRG\PRGS\GIS\NRG_PRGS_SiteMap_pH_Deep.mxd - Scale 1:600 - 10/18/2018 2:42:50 PM - GStewart - NAD 1983 StatePlane Virginia North FIPS 4501 Feet

Legend

- FORMER RAILWAY TRACK
- STORM WATER CATCH BASIN
- UTILITY MANHOLE
- SEEP LOCATION
- DEEP BIOSPARGE WELL
- SHALLOW MONITORING WELL
- DEEP MONITORING WELL
- DEEP PUMP & TREAT RECOVERY WELL
- SHALLOW TOTAL PHASE EXTRACTION WELL
- ABANDONED MONITORING WELL
- APPROXIMATE SOIL BORING LOCATION

SULFATE CONCENTRATION (mg/L)

- > 10,000
- 1,000 - 10,000
- 100 - 1,000
- 10 - 100
- < 10

(1,250) SULFATE CONCENTRATION (mg/L)
(NS) NOT SAMPLED

Note:
mg/L: Milligrams per liter

Sulfate Concentrations Shallow Zone Aquifer - Third Quarter 2018

Former Potomac River Generating Station
1400 North Royal Street
Alexandria, Virginia

Drawn	Date
GKS	10-12-18
Designed	Figure
DMC	10
Approved	
AAB	

Scale In Feet (Approximate)
0 50

Groundwater & Environmental Services, Inc.

L:\Projects\NRG\PRGS\GIS\NRG_PRGS_SiteMap_AR_Shallow_Sulfate.mxd - Scale 1:600 - 10/12/2018 10:13:02 AM - GStewart - NAD 1983 StatePlane Virginia North FIPS 4501 Feet

Legend

- FORMER RAILWAY TRACK
- STORM WATER CATCH BASIN
- UTILITY MANHOLE
- SEEP LOCATION
- DEEP BIOSPARGE WELL
- SHALLOW MONITORING WELL
- DEEP MONITORING WELL
- DEEP PUMP & TREAT RECOVERY WELL
- SHALLOW TOTAL PHASE EXTRACTION WELL
- ABANDONED MONITORING WELL
- APPROXIMATE SOIL BORING LOCATION

SULFATE CONCENTRATION (mg/L)

- > 10,000
- 1,000 - 10,000
- 100 - 1,000
- 10 - 100
- < 10

(1,680) SULFATE CONCENTRATION (mg/L)
(NS) NOT SAMPLED

Note:
mg/L: Milligrams per liter

Sulfate Concentrations Deep Zone Aquifer - Third Quarter 2018

Former Potomac River Generating Station
1400 North Royal Street
Alexandria, Virginia

Drawn: GKS
Designed: DMC
Approved: AAB
Date: 10-12-18
Figure: 11

Scale In Feet (Approximate)
0 50

GES
Groundwater & Environmental Services, Inc.

L:\Projects\NRG\PRGS\GIS\NRG_PRGS_SiteMap_AR_Deep_Sulfate.mxd - Scale 1:600 - 10/12/2018 10:14:04 AM - GStewart - NAD 1983 StatePlane Virginia North FIPS 4501 Feet

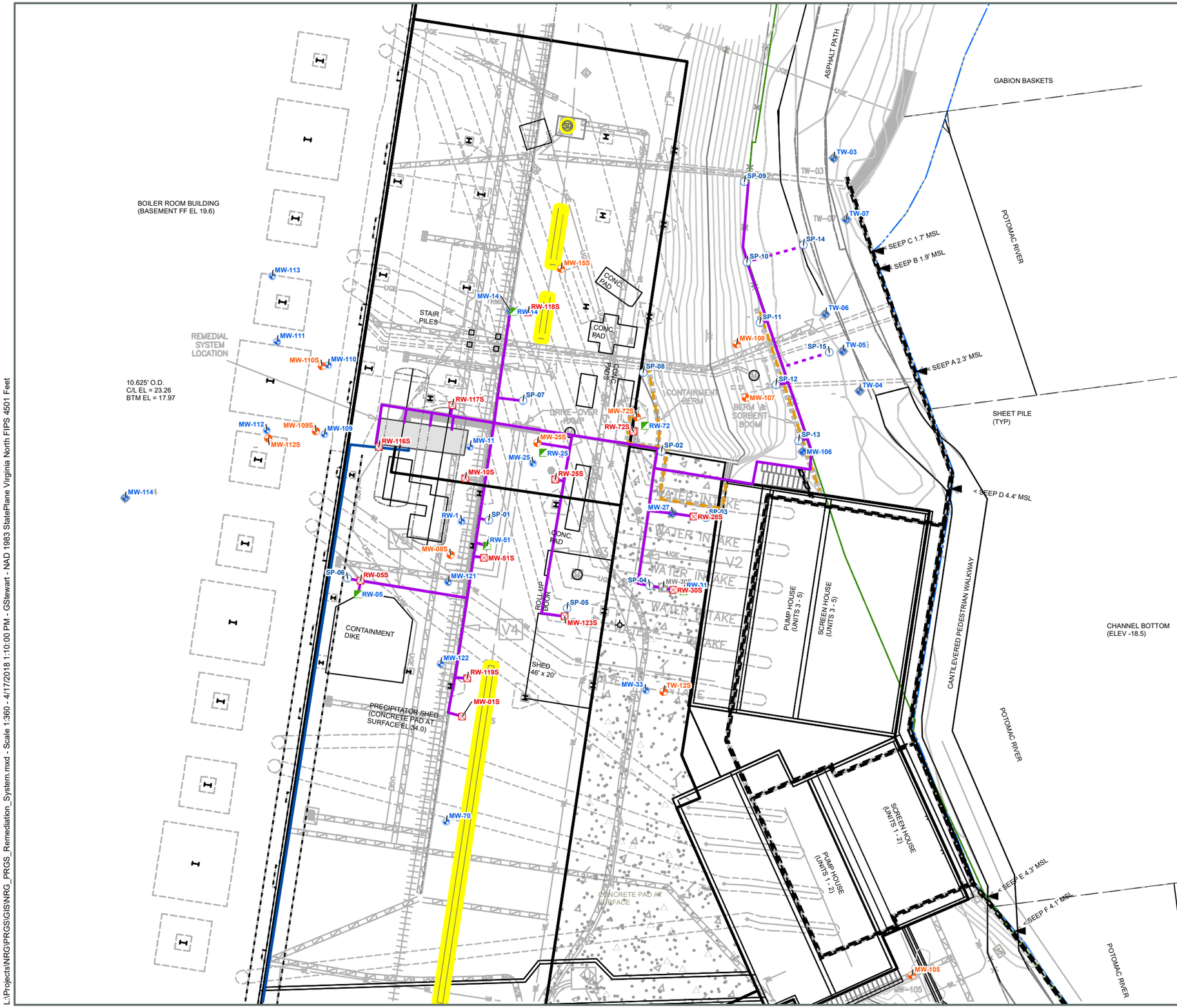

Legend

- FORMER RAILWAY TRACK
- STORM WATER CATCH BASIN
- UTILITY MANHOLE
- SEEP LOCATION
- DEEP BIOSPARGE WELL
- SHALLOW MONITORING WELL
- DEEP MONITORING WELL
- DEEP PUMP & TREAT RECOVERY WELL
- SHALLOW TOTAL PHASE EXTRACTION WELL
- ABANDONED MONITORING WELL
- CONTAINMENT BERM
- REMEDIATION PIPING (ABOVE GROUND)
- REMEDIATION PIPING (BELOW GROUND)
- AIR DISCHARGE LINE
- WATER DISCHARGE LINE
- POTOMAC RIVER
- PROPERTY BOUNDARY
- SURFACE DRAIN INLETS

Remediation System Layout Map

Former Potomac River Generating Station
1400 North Royal Street
Alexandria, Virginia

Drawn: GKS	Date: 4-17-18
Designed: DMC	Figure: 12
Approved: AAB	

N W E S

Scale In Feet (Approximate)
0 30

GES® Groundwater & Environmental Services, Inc.

L:\Projects\NRG\PRGS\GIS\NRG_PRGS_Remediation_System.mxd - Scale 1:360 - 4/17/2018 1:10:00 PM - GStewart - NAD 1983 StatePlane Virginia North FIPS 4501 Feet

Tables

Table 1

WELL CONSTRUCTION TABLE

Potomac River Generating Station
1400 North Royal St
Alexandria, VA

Monitoring Well	Well type	Aquifer Zone Designation	Date Installed	Well Diameter (in)	Total Depth of Well from Ground Surface (ft)	Length of Casing (ft)	Length of Screen (ft)
MW-01S	MW	Shallow	7/29/2014	4	27	17	10
MW-05 / RW-05	P&T	Deep	8/1/2014	4	35	25	10
MW-08S	MW	Shallow	7/23/2014	4	25	15	10
MW-10S / RW-10S	TPE	Shallow	7/28/2014	4	27	17	10
MW-11	MW	Deep	7/24/2014	4	35	25	10
MW-14 / RW-14	P&T	Deep	7/29/2014	4	38.5	28.5	10
MW-15S	MW	Shallow	7/31/2014	4	26	16	10
MW-16S	MW	Shallow	8/13/2014	2	25	15	10
MW-16	MW	Deep	8/14/2014	2	36	26	10
MW-25S	MW	Shallow	8/5/2014	4	26	16	10
MW-25 / RW-25	P&T	Deep	7/24/2014	4	35	25	10
MW-27	MW	Deep	7/21/2014	4	35	25	10
MW-31 / RW-31	P&T	Deep	8/5/2014	4	36	26	10
MW-33	MW	Deep	8/5/2014	4	35	25	10
MW-51S	MW	Shallow	8/6/2014	4	25.5	15.5	10
MW-51 / RW-51	P&T	Deep	7/22/2014	4	37	27	10
MW-52	MW	Deep	8/14/2014	2	36	26	10
MW-70	MW	Deep	8/13/2014	2	36	26	10
MW-72S / RW-72S	TPE	Shallow	8/7/2014	4	25	15	10
MW-72 / RW-72	MW	Deep	7/30/2014	4	35	25	10
MW-100S	MW	Shallow	8/12/2014	2	24.5	14.5	10
MW-100	MW	Deep	8/12/2014	2	37.5	27.5	10
MW-102	MW	Deep	8/11/2014	2	37	27	10

Table 1

WELL CONSTRUCTION TABLE

Potomac River Generating Station
1400 North Royal St
Alexandria, VA

Monitoring Well	Well type	Aquifer Zone Designation	Date Installed	Well Diameter (in)	Total Depth of Well from Ground Surface (ft)	Length of Casing (ft)	Length of Screen (ft)
MW-103	MW	Shallow	7/23/2014	2	15	5	10
MW-104	MW	Shallow	7/24/2014	2	12	2	10
MW-105	MW	Shallow	7/24/2014	2	10	1	9
MW-106	MW	Deep	7/22/2014	2	10	3	7
MW-107	MW	Shallow	7/22/2014	2	11	3	8
MW-108	MW	Shallow	7/23/2014	2	10	4	6
MW-109S	MW	Shallow	8/20/2014	4	13.5	3.5	10
MW-109	MW	Deep	8/19/2014	4	24	14	10
MW-110S	MW	Shallow	8/20/2014	4	13	3	10
MW-110	MW	Deep	8/20/2014	4	24	14	10
MW-111	MW	Deep	8/18/2014	2	22	12	10
MW-112S	MW	Shallow	8/12/2014	4	13	3	10
MW-112	MW	Deep	8/12/2014	4	24	14	10
MW-113	MW	Deep	8/19/2014	2	23	13	10
MW-114	MW	Deep	8/21/2014	2	23	13	10
MW-121	MW	Deep	7/2/2015	4	37	27	10
MW-122	MW	Deep	6/24/2015	4	37	27	10
MW-123S / RW-123S	TPE	Shallow	7/7/2015	4	25	21	4
TW-02	MW	Deep	12/12/2013	1	24	14	10
TW-03	MW	Deep	12/12/2013	1	15	5	10
TW-04	MW	Deep	12/13/2013	1	15	5	10
TW-05	MW	Deep	12/13/2013	1	10	0	10
TW-06	MW	Deep	12/13/2013	1	15	5	10

Table 1

WELL CONSTRUCTION TABLE

Potomac River Generating Station
1400 North Royal St
Alexandria, VA

Monitoring Well	Well type	Aquifer Zone Designation	Date Installed	Well Diameter (in)	Total Depth of Well from Ground Surface (ft)	Length of Casing (ft)	Length of Screen (ft)
TW-07	MW	Deep	12/13/2013	1	15	5	10
TW-12S	MW	Shallow	12/18/2013	1	25	15	10
TW-14	MW	Shallow	1/15/2014	1	5.5	0.5	5
RW-1	MW	Deep	10/2/2014	4	41	26	15
RW-05S	TPE	Shallow	6/29/2015	4	26	21	5
RW-25S	TPE	Shallow	7/7/2015	4	25	20	5
RW-28S	TPE	Shallow	7/6/2015	4	27	22	5
RW-30S	TPE	Shallow	6/23/2015	4	29	24	5
RW-116S	TPE	Shallow	6/26/2015	4	26	21	5
RW-117S	TPE	Shallow	6/23/2015	4	25	20	5
RW-118S	TPE	Shallow	6/25/2015	4	25	20	5
RW-119S	TPE	Shallow	6/29/2015	4	26	21	5
SP-01	SP	Deep	10/2/2014	2	35	32	3
SP-02	SP	Deep	9/30/2014	2	36	33	3
SP-03	SP	Deep	6/30/2015	2	36	33	3
SP-04	SP	Deep	7/1/2015	2	36	33	3
SP-05	SP	Deep	7/8/2015	2	36	33	3
SP-06	SP	Deep	6/30/2015	2	36	33	3
SP-07	SP	Deep	6/25/2015	2	36	33	3
SP-08	SP	Deep	7/8/2015	2	36	33	3
SP-09	SP	Deep	4/12/2016	2	21	18	3
SP-10	SP	Deep	4/7/2016	2	24.5	21.5	3
SP-11	SP	Deep	4/11/2016	2	19.5	16.5	3

Table 1

WELL CONSTRUCTION TABLE

Potomac River Generating Station
1400 North Royal St
Alexandria, VA

Monitoring Well	Well type	Aquifer Zone Designation	Date Installed	Well Diameter (in)	Total Depth of Well from Ground Surface (ft)	Length of Casing (ft)	Length of Screen (ft)
SP-12	SP	Deep	4/13/2016	2	19	16	3
SP-13	SP	Deep	4/13/2016	2	19	16	3
SP-14	SP	Deep	4/8/2016	2	18	15	3
SP-15	SP	Deep	4/8/2016	2	15	12	3

Notes:

Field parameters include pH, specififc conductance, temperature, oxidation reduction potential (ORP), dissolved oxygen (DO), headspace carbon dioxide concentration, headspace volatile organic compound concentration, headspace oxygen concentration

Volatile organic compound (VOC) groundwater samples were analyzed for benzene, toluene, ethylbenzene, total xylenes, and naphthalene.

Biostimulation parameters include alkalinity, nitrate nitrogen, manganese, ferrous iron, sulfate as SO_4^{2-}, and methane.

- = Not available
ft = Feet
in = Inches
NA = Not applicable
MW = Monitoring Well
P&T = Pump & Treat Well
SP = Air Sparge Point
TPE = Total Phase Extraction Well
TPH-DRO = Total Petroleum Hydrocarbons - Diesel Range Organics
VDEQ = Virginia Department of Environmental Quality
DDOE = District Department of the Environment

Table 2

GROUNDWATER MONITORING AND SAMPLING PLAN

Potomac River Generating Station
1400 North Royal St
Alexandria, VA

		Field Parameters								Laboratory Parameters										
Well ID	**Aquifer Zone**	**pH**	**Specific Conductance**	**Temperature**	**Oxidation Reduction Potential**	**Dissolved Oxygen**	**Headspace CO2 Concentration**	**Headspace VOC Concentration**	**Headspace O2**	**TPH-DRO C10-C28 (SW-846 8015B)**	**TPH-DRO C10-C28 (SW-846 8015B) with silica gel cleanup (Method 3630C)**	**MADEP EPH REV 1.1 SW846 3510C**	**Alkalinity (SM 2320B)**	**Nitrate NO_3^{-1} & Nitrite NO^{-2}(EPA 353.2)**	**Manganese (6010)**	**Ferrous Iron Fe^{2+} (SM 3500-Fe B modified-1997)**	**Sulfate SO_4^{2-} (EPA 300.0)**	**Methane (RSKSOP-175 modified)**	**Sample Method**	**Comments**
MW-01S	Shallow	X	X	X	X	X	X	X	X	X			X	X	X	X	X	X	P&S	
MW-05 / RW-05	Deep	X	X	X	X	X	X	X	X	X									P&S	
MW-08S	Shallow									X									P&S	
RW-10S	Shallow	X	X	X	X	X	X	X	X	X			X	X	X	X	X	X	P&S	
MW-11	Deep																		P&S	
MW-14 / RW-14	Deep	X	X	X	X	X	X	X	X	X			X	X	X	X	X	X	P&S	
MW-15S	Shallow																		P&S	
MW-16S	Shallow																		P&S	
MW-16	Deep	X								X									P&S	
MW-25S	Shallow	X								X									P&S	
MW-25 / RW-25	Deep	X	X	X	X	X	X	X	X	X									P&S	
MW-27	Deep	X	X	X	X	X	X	X	X	X			X	X	X	X	X	X	P&S	
MW-31 / RW-31	Deep									X									P&S	
MW-33	Deep																		P&S	
MW-51S	Shallow	X	X	X	X	X	X	X	X	X			X	X	X	X	X	X	P&S	
MW-51 / RW-51	Deep	X	X	X	X	X	X	X	X	X									P&S	
MW-52	Deep																		P&S	
MW-70	Deep																		P&S	
MW-72S	Shallow	X	X	X	X	X	X	X	X	X			X	X	X	X	X	X	P&S	
MW-72 / RW-72	Deep	X	X	X	X	X	X	X	X	X			X	X	X	X	X	X	P&S	
MW-100S	Shallow																		P&S	
MW-100	Deep																		P&S	
MW-102	Deep																		P&S	
MW-103	Shallow																		P&S	
MW-104	Shallow																		P&S	
MW-105	Shallow																		P&S	

Table 2

GROUNDWATER MONITORING AND SAMPLING PLAN

Potomac River Generating Station
1400 North Royal St
Alexandria, VA

		Field Parameters								Laboratory Parameters										
Well ID	**Aquifer Zone**	**pH**	**Specific Conductance**	**Temperature**	**Oxidation Reduction Potential**	**Dissolved Oxygen**	**Headspace CO2 Concentration**	**Headspace VOC Concentration**	**Headspace O2**	**TPH-DRO C10-C28 (SW-846 8015B)**	**TPH-DRO C10-C28 (SW-846 8015B) with silica gel cleanup (Method 3630C)**	**MADEP EPH REV 1.1 SW846 3510C**	**Alkalinity (SM 2320B)**	**Nitrate NO_3^{-1} & Nitrite NO^{-2}(EPA 353.2)**	**Manganese (6010)**	**Ferrous Iron Fe^{2+} (SM 3500-Fe B modified-1997)**	**Sulfate SO_4^{2-} (EPA 300.0)**	**Methane (RSKSOP-175 modified)**	**Sample Method**	**Comments**
MW-106	Deep	X	X	X	X	X	X	X	X	X			X	X	X	X	X	X	P&S	
MW-107	Deep																		P&S	
MW-108	Deep									X									P&S	
MW-109S	Shallow																		P&S	
MW-109	Deep																		P&S	
MW-110S	Shallow																		P&S	
MW-110	Deep																		P&S	
MW-111	Deep																		P&S	basement wells
MW-112S	Shallow																		P&S	
MW-112	Deep																		P&S	
MW-113	Deep																		P&S	
MW-114	Deep																		P&S	
MW-121	Deep	X	X	X	X	X	X	X	X	X			X	X	X	X	X	X	P&S	
MW-122	Deep	X	X	X	X	X	X	X	X	X			X	X	X	X	X	X	P&S	
RW-123S	Shallow	X	X	X	X	X	X	X	X	X							X		P&S	
TW-02	Deep																		P&S	
TW-03	Deep	X	X	X	X	X	X	X	X	X			X	X	X	X	X	X	P&S	
TW-04	Deep									X									P&S	
TW-05	Deep	X	X	X	X	X	X	X	X	X			X	X	X	X	X	X	P&S	
TW-06	Deep	X	X	X	X	X	X	X	X	X			X	X	X	X	X	X	P&S	
TW-07	Deep	X	X	X	X	X	X	X	X	X			X						P&S	
TW-12S	Shallow									X									P&S	
TW-14	Shallow									X									P&S	

Table 2

GROUNDWATER MONITORING AND SAMPLING PLAN

Potomac River Generating Station
1400 North Royal St
Alexandria, VA

		Field Parameters								Laboratory Parameters										
Well ID	**Aquifer Zone**	**pH**	**Specific Conductance**	**Temperature**	**Oxidation Reduction Potential**	**Dissolved Oxygen**	**Headspace CO2 Concentration**	**Headspace VOC Concentration**	**Headspace O2**	**TPH-DRO C10-C28 (SW-846 8015B)**	**TPH-DRO C10-C28 (SW-846 8015B) with silica gel cleanup (Method 3630C)**	**MADEP EPH REV 1.1 SW846 3510C**	**Alkalinity (SM 2320B)**	**Nitrate NO_3^{-1} & Nitrite NO^{-2}(EPA 353.2)**	**Manganese (6010)**	**Ferrous Iron Fe^{2+} (SM 3500-Fe B modified-1997)**	**Sulfate SO_4^{2-} (EPA 300.0)**	**Methane (RSKSOP-175 modified)**	**Sample Method**	**Comments**
RW-1	Deep	X	X	X	X	X	X	X	X	X			X				X		P&S	
RW-05S	Shallow	X	X	X	X	X	X	X	X	X			X				X		P&S	
RW-25S	Shallow	X	X	X	X	X	X	X	X	X			X				X		P&S	
RW-28S	Shallow	X	X	X	X	X	X	X	X	X			X				X		P&S	
RW-30S	Shallow	X	X	X	X	X	X	X	X	X									P&S	
RW-116S	Shallow	X	X	X	X	X	X	X	X	X			X				X		P&S	
RW-117S	Shallow	X	X	X	X	X	X	X	X	X									P&S	
RW-118S	Shallow									X			X				X		P&S	
RW-119S	Shallow									X			X				X		P&S	

Notes:
P&S = Purge and Sample
CO2 = Carbon dioxide
VOC = Volatile organic compound
TPH-DRO = Total petroleum hydrocarbons - diesel range organics
MADEP = Massachusetts Department of Environmental Protection
EPH = Extractable Petroleum Hydrocarbons

Table 3

HISTORICAL GROUNDWATER MONITORING AND ANALYTICAL DATA SUMMARY

Potomac River Generating Station
1400 North Royal St
Alexandria, VA

Well ID	Date	Top of Casing (ft)	Depth to Water (DTW) (ft)	Depth to LNAPL (ft)	LNAPL Thickness (ft)	Volume of LNAPL Recovered (gal)	Depth to Bottom (DTB) - Measured Depth (ft)	Groundwater Elevation (ft)	Gauging Time	Benzene (µg/L)	Toluene (µg/L)	Ethylbenzene (µg/L)	Xylenes, Total (µg/L)	Methyl tert-butyl ether (µg/L)	tert-Butyl alcohol (µg/L)	1,2-Dibromoethane (µg/L)	1,2-Dichloroethane (µg/L)	Naphthalene (µg/L)	TPH-GRO (µg/L)	TPH-DRO - Silica Gel (µg/L)	TPH-DRO (µg/L)	Comments
MW-01S	08/08/2014	30.78	22.67	-	-	-	26.58	8.11	-	-	-	-	-	-	-	-	-	-	-	-	-	
MW-01S	08/11/2014	30.78	22.62	-	-	-	-	8.16	-	-	-	-	-	-	-	-	-	-	-	-	-	
MW-01S	08/15/2014	30.78	22.60	-	-	-	-	8.18	-	-	-	-	-	-	-	-	-	-	-	-	2,670	
MW-01S	08/18/2014	30.78	22.88	-	-	-	-	7.90	-	-	-	-	-	-	-	-	-	-	-	-	-	
MW-01S	08/25/2014	30.87	22.27	-	-	-	-	8.60	-	-	-	-	-	-	-	-	-	-	-	-	-	
MW-01S	09/02/2014	30.87	22.28	-	-	-	-	8.59	-	-	-	-	-	-	-	-	-	-	-	-	-	
MW-01S	09/15/2014	30.87	22.61	-	-	-	-	8.26	-	-	-	-	-	-	-	-	-	-	-	-	-	
MW-01S	09/22/2014	30.87	22.75	-	-	-	-	8.12	-	-	-	-	-	-	-	-	-	-	-	-	-	
MW-01S	09/24/2014	30.87	22.95	-	-	-	-	7.92	-	-	-	-	-	-	-	-	-	-	-	-	-	
MW-01S	10/01/2014	30.87	22.94	-	-	-	26.59	7.93	-	-	-	-	-	-	-	-	-	-	-	-	-	
MW-01S	10/10/2014	30.87	23.06	-	-	-	-	7.81	-	-	-	-	-	-	-	-	-	-	-	-	-	
MW-01S	10/20/2014	30.87	23.53	-	-	-	26.58	7.34	-	-	-	-	-	-	-	-	-	-	-	-	-	
MW-01S	10/22/2014	30.87	NR	-	-	-	-	-	-	-	-	-	-	-	-	-	-	-	-	-	23,000	
MW-01S	02/24/2015	30.87	25.89	25.74	0.15	-	26.65	5.11	15:24	-	-	-	-	-	-	-	-	-	-	-	-	LNAPL NMB
MW-01S	02/26/2015	30.87	25.61	25.51	0.10	-	-	5.35	16:10	-	-	-	-	-	-	-	-	-	-	-	-	LNAPL NMB
MW-01S	03/04/2015	30.87	25.63	25.52	0.11	-	-	5.34	14:21	-	-	-	-	-	-	-	-	-	-	-	-	LNAPL NMB
MW-01S	03/11/2015	30.87	25.51	25.39	0.12	-	-	5.47	13:00	-	-	-	-	-	-	-	-	-	-	-	-	LNAPL NMB
MW-01S	03/18/2015	30.87	25.14	25.03	0.11	-	-	5.83	11:19	-	-	-	-	-	-	-	-	-	-	-	-	LNAPL NMB
MW-01S	03/26/2015	30.87	25.07	24.98	0.09	-	26.60	5.88	10:35	-	-	-	-	-	-	-	-	-	-	-	-	LNAPL NMB
MW-01S	04/02/2015	30.87	25.06	24.96	0.10	-	26.60	5.90	11:33	-	-	-	-	-	-	-	-	-	-	-	-	LNAPL NMB
MW-01S	04/08/2015	30.87	25.10	24.96	0.14	-	26.64	5.89	9:27	-	-	-	-	-	-	-	-	-	-	-	-	LNAPL NMB
MW-01S	04/13/2015	30.87	24.92	24.83	0.09	-	-	6.03	10:35	-	-	-	-	-	-	-	-	-	-	-	-	LNAPL NMB
MW-01S	04/23/2015	30.87	24.38	24.35	0.03	-	26.55	6.52	12:04	-	-	-	-	-	-	-	-	-	-	-	-	LNAPL NMB
MW-01S	04/29/2015	30.87	24.38	24.34	0.04	-	26.60	6.53	14:29	-	-	-	-	-	-	-	-	-	-	-	-	LNAPL NMB
MW-01S	05/04/2015	30.87	24.32	24.28	0.04	-	-	6.59	11:55	-	-	-	-	-	-	-	-	-	-	-	-	LNAPL NMB
MW-01S	05/11/2015	30.87	24.37	24.31	0.06	-	-	6.55	10:55	-	-	-	-	-	-	-	-	-	-	-	-	LNAPL NMB
MW-01S	05/21/2015	30.87	24.46	24.41	0.05	-	-	6.45	12:15	-	-	-	-	-	-	-	-	-	-	-	-	LNAPL NMB
MW-01S	05/28/2015	30.87	24.65	24.54	0.11	-	26.55	6.32	11:50	-	-	-	-	-	-	-	-	-	-	-	-	LNAPL NMB
MW-01S	06/02/2015	30.87	24.52	24.46	0.06	-	-	6.40	13:16	-	-	-	-	-	-	-	-	-	-	-	-	LNAPL NMB
MW-01S	06/09/2015	30.87	24.12	24.10	0.02	-	-	6.77	10:43	-	-	-	-	-	-	-	-	-	-	-	-	LNAPL NMB
MW-01S	06/16/2015	30.87	24.05	24.04	0.01	-	-	6.83	11:37	-	-	-	-	-	-	-	-	-	-	-	-	LNAPL NMB
MW-01S	06/26/2015	30.87	23.72	-	-	-	26.50	7.15	10:43	-	-	-	-	-	-	-	-	-	-	-	-	
MW-01S	07/01/2015	30.87	23.25	23.24	0.01	-	-	7.63	12:34	-	-	-	-	-	-	-	-	-	-	-	-	LNAPL NMB
MW-01S	07/08/2015	30.87	22.93	22.93	TRACE	TRACE	-	7.94	11:50	-	-	-	-	-	-	-	-	-	-	-	-	
MW-01S	07/13/2015	30.87	22.72	-	-	-	-	8.15	9:42	-	-	-	-	-	-	-	-	-	-	-	-	
MW-01S	07/20/2015	30.87	22.40	-	-	-	-	8.47	9:37	-	-	-	-	-	-	-	-	-	-	-	-	
MW-01S	07/28/2015	30.87	22.43	-	-	-	26.69	8.44	10:56	-	-	-	-	-	-	-	-	-	-	-	-	

Table 3

HISTORICAL GROUNDWATER MONITORING AND ANALYTICAL DATA SUMMARY

Potomac River Generating Station
1400 North Royal St
Alexandria, VA

Well ID	Date	Top of Casing (ft)	Depth to Water (DTW) (ft)	Depth to LNAPL (ft)	LNAPL Thickness (ft)	Volume of LNAPL Recovered (gal)	Depth to Bottom (DTB) - Measured Depth (ft)	Groundwater Elevation (ft)	Gauging Time	Benzene (µg/L)	Toluene (µg/L)	Ethylbenzene (µg/L)	Xylenes, Total (µg/L)	Methyl tert-butyl ether (µg/L)	tert-Butyl alcohol (µg/L)	1,2-Dibromoethane (µg/L)	1,2-Dichloroethane (µg/L)	Naphthalene (µg/L)	TPH-GRO (µg/L)	TPH-DRO - Silica Gel (µg/L)	TPH-DRO (µg/L)	Comments
MW-01S	08/04/2015	30.87	22.46	22.45	0.01	TRACE	26.56	8.42	10:35	-	-	-	-	-	-	-	-	-	-	-	-	
MW-01S	08/11/2015	30.87	22.50	22.50	TRACE	TRACE	26.61	8.37	10:39	-	-	-	-	-	-	-	-	-	-	-	-	
MW-01S	08/18/2015	30.87	22.63	-	-	-	-	8.24	10:46	-	-	-	-	-	-	-	-	-	-	-	-	
MW-01S	08/24/2015	30.87	22.69	-	-	-	-	8.18	10:43	-	-	-	-	-	-	-	-	-	-	-	-	
MW-01S	09/02/2015	30.87	22.90	22.88	0.02	TRACE	26.62	7.99	9:32	-	-	-	-	-	-	-	-	-	-	-	-	
MW-01S	09/09/2015	30.87	22.96	22.95	0.01	-	26.60	7.92	11:17	-	-	-	-	-	-	-	-	-	-	-	-	LNAPL NMB
MW-01S	09/17/2015	30.87	23.19	23.18	0.01	-	26.62	7.69	10:58	-	-	-	-	-	-	-	-	-	-	-	-	LNAPL NMB
MW-01S	09/23/2015	30.87	23.07	23.06	0.01	TRACE	-	7.81	11:01	-	-	-	-	-	-	-	-	-	-	-	-	
MW-01S	09/28/2015	30.87	23.10	23.10	TRACE	-	26.10	7.77	10:08	-	-	-	-	-	-	-	-	-	-	-	-	LNAPL NMB
MW-01S	10/05/2015	30.87	23.09	23.09	TRACE	-	26.60	7.78	11:07	-	-	-	-	-	-	-	-	-	-	-	-	LNAPL NMB
MW-01S	11/10/2015	30.87	23.59	-	-	-	-	7.28	13:10	-	-	-	-	-	-	-	-	-	-	-	-	
MW-01S	12/01/2015	30.87	24.05	24.04	0.01	-	26.57	6.83	12:02	-	-	-	-	-	-	-	-	-	-	-	-	LNAPL NMB
MW-01S	01/27/2016	30.87	23.98	23.98	TRACE	-	-	6.89	9:54	-	-	-	-	-	-	-	-	-	-	-	-	LNAPL NMB
MW-01S	02/15/2016	30.87	23.54	-	-	-	-	7.33	9:40	-	-	-	-	-	-	-	-	-	-	-	-	
MW-01S	03/14/2016	30.87	23.27	-	-	-	26.60	7.60	11:45	-	-	-	-	-	-	-	-	-	-	-	-	
MW-01S	03/16/2016	30.87	23.16	-	-	-	26.60	7.71	12:46	-	-	-	-	-	-	-	-	-	-	-	-	
MW-01S	04/21/2016	30.87	23.48	-	-	-	26.59	7.39	11:05	-	-	-	-	-	-	-	-	-	-	-	56,000	
MW-01S	05/23/2016	30.87	23.69	23.68	0.01	-	-	7.19	12:00	-	-	-	-	-	-	-	-	-	-	-	-	LNAPL NMB
MW-01S	06/21/2016	30.87	22.93	-	-	-	-	7.94	11:17	-	-	-	-	-	-	-	-	-	-	-	-	
MW-01S	07/21/2016	30.87	22.57	-	-	-	-	8.30	10:40	-	-	-	-	-	-	-	-	-	-	-	-	
MW-01S	08/24/2016	30.87	22.96	-	-	-	26.67	7.91	11:07	-	-	-	-	-	-	-	-	-	-	-	-	
MW-01S	08/25/2016	30.87	23.08	-	-	-	26.75	7.79	10:55	-	-	-	-	-	-	-	-	-	-	-	140,000	
MW-01S	11/28/2016	30.87	NR	-	-	-	-	-	-	-	-	-	-	-	-	-	-	-	-	-	-	
MW-01S	11/29/2016	30.87	25.61	25.48	0.13	0.02	26.58	5.37	11:50	-	-	-	-	-	-	-	-	-	-	-	-	
MW-01S	12/22/2016	30.87	25.78	25.78	TRACE	TRACE	-	5.09	-	-	-	-	-	-	-	-	-	-	-	-	-	
MW-01S	01/30/2017	30.87	23.57	-	-	-	-	7.30	10:40	-	-	-	-	-	-	-	-	-	-	-	-	
MW-01S	02/21/2017	30.87	23.07	-	-	-	26.50	7.80	10:17	-	-	-	-	-	-	-	-	-	-	-	-	
MW-01S	02/22/2017	30.87	23.27	-	-	-	-	7.60	9:43	-	-	-	-	-	-	-	-	-	-	-	720,000	Strong odor, oily bailer
MW-01S	03/28/2017	30.87	24.23	-	-	-	26.65	6.64	15:00	-	-	-	-	-	-	-	-	-	-	-	-	
MW-01S	03/29/2017	32.69	26.13	-	-	-	27.90	6.56	12:50	-	-	-	-	-	-	-	-	-	-	-	-	
MW-01S	04/18/2017	32.69	27.50	-	-	-	27.89	5.19	11:20	-	-	-	-	-	-	-	-	-	-	-	-	
MW-01S	05/22/2017	32.69	24.07	-	-	-	24.87	8.62	10:13	-	-	-	-	-	-	-	-	-	-	-	-	
MW-01S	05/24/2017	32.69	22.22	-	-	-	27.90	10.47	9:03	-	-	-	-	-	-	-	-	-	-	-	72,600	
MW-01S	06/22/2017	32.69	27.90	-	-	-	27.90	4.79	11:30	-	-	-	-	-	-	-	-	-	-	-	-	
MW-01S	07/19/2017	32.69	27.62	-	-	-	27.87	5.07	11:15	-	-	-	-	-	-	-	-	-	-	-	-	
MW-01S	08/21/2017	32.69	22.73	-	-	-	27.90	9.96	9:00	-	-	-	-	-	-	-	-	-	-	-	-	
MW-01S	08/28/2017	32.69	23.12	-	-	-	27.87	9.57	10:43	-	-	-	-	-	-	-	-	-	-	-	-	

Table 3

HISTORICAL GROUNDWATER MONITORING AND ANALYTICAL DATA SUMMARY

Potomac River Generating Station
1400 North Royal St
Alexandria, VA

Well ID	Date	Top of Casing (ft)	Depth to Water (DTW) (ft)	Depth to LNAPL (ft)	LNAPL Thickness (ft)	Volume of LNAPL Recovered (gal)	Depth to Bottom (DTB) - Measured Depth (ft)	Groundwater Elevation (ft)	Gauging Time	Benzene (µg/L)	Toluene (µg/L)	Ethylbenzene (µg/L)	Xylenes, Total (µg/L)	Methyl tert-butyl ether (µg/L)	tert-Butyl alcohol (µg/L)	1,2-Dibromoethane (µg/L)	1,2-Dichloroethane (µg/L)	Naphthalene (µg/L)	TPH-GRO (µg/L)	TPH-DRO - Silica Gel (µg/L)	TPH-DRO (µg/L)	Comments
MW-01S	08/29/2017	32.69	23.17	-	-	-	-	9.52	10:20	-	-	-	-	-	-	-	-	<2.0	-	422	6,780	
MW-01S	09/05/2017	32.69	23.18	-	-	-	-	9.51	13:43	-	-	-	-	-	-	-	-	-	-	-	-	
MW-01S	09/20/2017	32.69	23.70	-	-	-	-	8.99	9:50	-	-	-	-	-	-	-	-	-	-	-	-	
MW-01S	10/03/2017	32.69	24.07	-	-	-	-	8.62	11:24	-	-	-	-	-	-	-	-	-	-	-	-	
MW-01S	10/17/2017	32.69	24.06	-	-	-	-	8.63	11:11	-	-	-	-	-	-	-	-	-	-	-	-	
MW-01S	11/02/2017	32.69	23.96	-	-	-	-	8.73	11:30	-	-	-	-	-	-	-	-	-	-	-	-	
MW-01S	11/28/2017	32.69	23.99	-	-	-	27.90	8.70	13:17	-	-	-	-	-	-	-	-	-	-	-	-	
MW-01S	11/29/2017	32.69	24.13	-	-	-	-	8.56	9:39	<0.5	<1.0	<1.0	<1.0	-	-	-	-	<5.0	-	3,760	3,760	
MW-01S	12/05/2017	32.69	24.07	-	-	-	-	8.62	10:19	-	-	-	-	-	-	-	-	-	-	-	-	
MW-01S	12/19/2017	32.69	24.23	-	-	-	-	8.46	10:20	-	-	-	-	-	-	-	-	-	-	-	-	
MW-01S	01/03/2018	32.69	24.88	-	-	-	-	7.81	10:38	-	-	-	-	-	-	-	-	-	-	-	-	
MW-01S	01/26/2018	32.69	26.97	-	-	-	-	5.72	11:34	-	-	-	-	-	-	-	-	-	-	-	-	
MW-01S	02/01/2018	32.69	25.48	-	-	-	-	7.21	10:34	-	-	-	-	-	-	-	-	-	-	-	-	
MW-01S	02/20/2018	32.69	23.55	-	-	-	27.85	9.14	12:27	-	-	-	-	-	-	-	-	-	-	-	-	
MW-01S	02/22/2018	32.69	23.66	-	-	-	-	9.03	9:47	-	-	-	-	-	-	-	-	-	-	248	6,230	
MW-01S	03/06/2018	32.69	23.58	-	-	-	-	9.11	11:44	-	-	-	-	-	-	-	-	-	-	-	-	
MW-01S	03/29/2018	32.69	23.58	-	-	-	-	9.11	10:07	-	-	-	-	-	-	-	-	-		-	-	
MW-01S	04/11/2018	32.69	23.84	-	-	-	-	8.85	11:20	-	-	-	-	-	-	-	-	-	-	-	-	
MW-01S	04/23/2018	32.69	23.67	-	-	-	-	9.02	9:56	-	-	-	-	-	-	-	-	-	-	-	-	
MW-01S	05/03/2018	32.69	23.71	-	-	-	-	8.98	9:38	-	-	-	-	-	-	-	-	-	-	-	-	
MW-01S	05/03/2018	31.04	22.50	-	-	-	-	8.54	-	-	-	-	-	-	-	-	-	-	-	-	-	
MW-01S	05/21/2018	31.04	22.26	-	-	-	26.67	8.78	9:39	-	-	-	-	-	-	-	-	-	-	-	-	
MW-01S	05/24/2018	31.04	22.21	-	-	-	26.64	8.83	8:00	-	-	-	-	-	-	-	-	-	-	-	109,000	
MW-01S	06/12/2018	31.04	21.86	-	-	-	-	9.18	10:12	-	-	-	-	-	-	-	-	-	-	-	-	
MW-01S	06/26/2018	31.04	21.71	-	-	-	26.49	9.33	9:29	-	-	-	-	-	-	-	-	-	-	69,200 B	96,300	
MW-01S	07/02/2018	31.04	21.71	-	-	-	-	9.33	11:00	-	-	-	-	-	-	-	-	-	-	-	-	
MW-01S	07/17/2018	31.04	21.80	-	-	-	-	9.24	9:25	-	-	-	-	-	-	-	-	-	-	-	-	
MW-01S	07/30/2018	31.04	20.31	-	-	-	-	10.73	9:56	-	-	-	-	-	-	-	-	-	-	-	-	
MW-01S	08/09/2018	31.04	20.90	-	-	-	-	10.14	-	-	-	-	-	-	-	-	-	-	-	-	-	
MW-01S	08/13/2018	31.04	20.95	-	-	-	26.63	10.09	11:55	-	-	-	-	-	-	-	-	-	-	-	-	
MW-01S	08/14/2018	31.04	20.93	-	-	-	26.63	10.11	12:53	-	-	-	-	-	-	-	-	-	-	-	92,000	
MW-01S	09/04/2018	31.04	20.11	-	-	-	-	10.93	9:38	-	-	-	-	-	-	-	-	-	-	-	-	
MW-01S	09/21/2018	31.04	20.06	-	-	-	26.54	10.98	9:18	-	-	-	-	-	-	-	-	-	-	-	-	
MW-01S	09/25/2018	31.04	21.58	-	-	-	-	9.46	13:38	-	-	-	-	-	-	-	-	-	-	-	-	
MW-08S	07/24/2014	30.86	26.59	-	-	-	-	4.27	-	-	-	-	-	-	-	-	-	-	-	-	-	
MW-08S	07/31/2014	30.86	22.08	-	-	-	24.35	8.78	-	-	-	-	-	-	-	-	-	-	-	-	-	
MW-08S	08/08/2014	30.86	21.33	-	-	-	24.64	9.53	-	-	-	-	-	-	-	-	-	-	-	-	-	

Table 3

HISTORICAL GROUNDWATER MONITORING AND ANALYTICAL DATA SUMMARY

Potomac River Generating Station
1400 North Royal St
Alexandria, VA

Well ID	Date	Top of Casing (ft)	Depth to Water (DTW) (ft)	Depth to LNAPL (ft)	LNAPL Thickness (ft)	Volume of LNAPL Recovered (gal)	Depth to Bottom (DTB) - Measured Depth (ft)	Groundwater Elevation (ft)	Gauging Time	Benzene (µg/L)	Toluene (µg/L)	Ethylbenzene (µg/L)	Xylenes, Total (µg/L)	Methyl tert-butyl ether (µg/L)	tert-Butyl alcohol (µg/L)	1,2-Dibromoethane (µg/L)	1,2-Dichloroethane (µg/L)	Naphthalene (µg/L)	TPH-GRO (µg/L)	TPH-DRO - Silica Gel (µg/L)	TPH-DRO (µg/L)	Comments
MW-08S	08/11/2014	30.86	21.42	-	-	-	-	9.44	-	-	-	-	-	-	-	-	-	-	-	-	-	
MW-08S	08/15/2014	30.86	21.41	-	-	-	-	9.45	-	-	-	-	-	-	-	-	-	-	-	-	7,540	
MW-08S	08/18/2014	30.86	21.46	-	-	-	-	9.40	-	-	-	-	-	-	-	-	-	-	-	-	-	
MW-08S	08/25/2014	30.86	21.49	-	-	-	-	9.37	-	-	-	-	-	-	-	-	-	-	-	-	-	
MW-08S	09/02/2014	30.86	21.45	-	-	-	-	9.41	-	-	-	-	-	-	-	-	-	-	-	-	-	
MW-08S	09/15/2014	30.86	21.58	-	-	-	-	9.28	-	-	-	-	-	-	-	-	-	-	-	-	-	
MW-08S	09/22/2014	30.86	21.67	-	-	-	-	9.19	-	-	-	-	-	-	-	-	-	-	-	-	-	
MW-08S	09/24/2014	30.86	21.68	-	-	-	-	9.18	-	-	-	-	-	-	-	-	-	-	-	-	-	
MW-08S	10/01/2014	30.86	21.67	-	-	-	24.66	9.19	-	-	-	-	-	-	-	-	-	-	-	-	-	
MW-08S	10/10/2014	30.86	21.71	-	-	-	-	9.15	-	-	-	-	-	-	-	-	-	-	-	-	-	
MW-08S	10/13/2014	30.86	21.72	-	-	-	-	9.14	-	-	-	-	-	-	-	-	-	-	-	-	-	
MW-08S	10/20/2014	30.86	21.80	-	-	-	24.65	9.06	-	-	-	-	-	-	-	-	-	-	-	-	-	
MW-08S	10/22/2014	30.86	NR	-	-	-	-	-	-	-	-	-	-	-	-	-	-	-	-	-	52,000	
MW-08S	10/27/2014	30.86	21.88	-	-	-	-	8.98	-	-	-	-	-	-	-	-	-	-	-	-	-	
MW-08S	11/07/2014	30.86	21.84	-	-	-	-	9.02	-	-	-	-	-	-	-	-	-	-	-	-	-	
MW-08S	11/12/2014	30.86	21.94	-	-	-	-	8.92	-	-	-	-	-	-	-	-	-	-	-	-	-	
MW-08S	11/21/2014	30.86	21.99	-	-	-	-	8.87	-	-	-	-	-	-	-	-	-	-	-	-	-	
MW-08S	11/26/2014	30.86	22.01	-	-	-	-	8.85	-	-	-	-	-	-	-	-	-	-	-	-	-	
MW-08S	12/05/2014	30.86	22.03	-	-	-	-	8.83	-	-	-	-	-	-	-	-	-	-	-	-	-	
MW-08S	12/11/2014	30.86	22.03	-	-	-	-	8.83	-	-	-	-	-	-	-	-	-	-	-	-	-	
MW-08S	12/16/2014	30.86	22.04	-	-	-	-	8.82	-	-	-	-	-	-	-	-	-	-	-	-	-	
MW-08S	12/23/2014	30.86	22.07	-	-	-	-	8.79	-	-	-	-	-	-	-	-	-	-	-	-	-	
MW-08S	12/30/2014	30.86	22.10	-	-	-	-	8.76	-	-	-	-	-	-	-	-	-	-	-	-	-	
MW-08S	01/09/2015	30.86	22.12	-	-	-	-	8.74	-	-	-	-	-	-	-	-	-	-	-	-	-	
MW-08S	01/16/2015	30.86	22.05	-	-	-	-	8.81	-	-	-	-	-	-	-	-	-	-	-	-	-	
MW-08S	01/19/2015	30.86	22.01	-	-	-	-	8.85	-	-	-	-	-	-	-	-	-	-	-	-	-	
MW-08S	01/26/2015	30.86	22.08	-	-	-	-	8.78	-	-	-	-	-	-	-	-	-	-	-	-	-	
MW-08S	02/03/2015	30.86	22.15	-	-	-	24.72	8.71	-	-	-	-	-	-	-	-	-	-	-	-	-	
MW-08S	02/09/2015	30.86	22.14	-	-	-	-	8.72	-	-	-	-	-	-	-	-	-	-	-	-	-	
MW-08S	02/18/2015	30.86	22.15	-	-	-	-	8.71	-	-	-	-	-	-	-	-	-	-	-	-	-	
MW-08S	02/24/2015	30.86	22.15	-	-	-	24.64	8.71	15:48	-	-	-	-	-	-	-	-	-	-	-	-	
MW-08S	02/26/2015	30.86	NR	-	-	-	-	-	-	-	-	-	-	-	-	-	-	-	-	-	22,000	
MW-08S	03/04/2015	30.86	21.34	-	-	-	-	9.52	14:15	-	-	-	-	-	-	-	-	-	-	-	-	
MW-08S	03/11/2015	30.86	21.80	-	-	-	-	9.06	12:45	-	-	-	-	-	-	-	-	-	-	-	-	
MW-08S	03/18/2015	30.86	21.88	-	-	-	-	8.98	11:05	-	-	-	-	-	-	-	-	-	-	-	-	
MW-08S	03/26/2015	30.86	22.05	-	-	-	24.70	8.81	11:40	-	-	-	-	-	-	-	-	-	-	-	-	
MW-08S	04/02/2015	30.86	22.03	-	-	-	24.60	8.83	11:25	-	-	-	-	-	-	-	-	-	-	-	-	

Table 3

HISTORICAL GROUNDWATER MONITORING AND ANALYTICAL DATA SUMMARY

Potomac River Generating Station
1400 North Royal St
Alexandria, VA

Well ID	Date	Top of Casing (ft)	Depth to Water (DTW) (ft)	Depth to LNAPL (ft)	LNAPL Thickness (ft)	Volume of LNAPL Recovered (gal)	Depth to Bottom (DTB) - Measured Depth (ft)	Groundwater Elevation (ft)	Gauging Time	Benzene (µg/L)	Toluene (µg/L)	Ethylbenzene (µg/L)	Xylenes, Total (µg/L)	Methyl tert-butyl ether (µg/L)	tert-Butyl alcohol (µg/L)	1,2-Dibromoethane (µg/L)	1,2-Dichloroethane (µg/L)	Naphthalene (µg/L)	TPH-GRO (µg/L)	TPH-DRO - Silica Gel (µg/L)	TPH-DRO (µg/L)	Comments
MW-08S	04/08/2015	30.86	22.07	-	-	-	24.68	8.79	8:50	-	-	-	-	-	-	-	-	-	-	-	-	
MW-08S	04/13/2015	30.86	22.08	-	-	-	-	8.78	10:41	-	-	-	-	-	-	-	-	-	-	-	-	
MW-08S	04/23/2015	30.86	22.08	-	-	-	24.65	8.78	11:55	-	-	-	-	-	-	-	-	-	-	-	-	
MW-08S	04/29/2015	30.86	22.09	-	-	-	24.60	8.77	14:22	-	-	-	-	-	-	-	-	-	-	-	-	
MW-08S	05/04/2015	30.86	22.09	-	-	-	-	8.77	11:39	-	-	-	-	-	-	-	-	-	-	-	-	
MW-08S	05/11/2015	30.86	22.10	-	-	-	24.70	8.76	9:50	-	-	-	-	-	-	-	-	-	-	-	-	
MW-08S	05/12/2015	30.86	NR	-	-	-	-	-	-	-	-	-	-	-	-	-	-	-	-	-	27,000	
MW-08S	05/21/2015	30.86	22.05	-	-	-	24.65	8.81	12:22	-	-	-	-	-	-	-	-	-	-	-	-	
MW-08S	05/28/2015	30.86	22.11	-	-	-	24.60	8.75	11:45	-	-	-	-	-	-	-	-	-	-	-	-	
MW-08S	06/02/2015	30.86	22.06	-	-	-	-	8.80	13:04	-	-	-	-	-	-	-	-	-	-	-	-	
MW-08S	06/09/2015	30.86	22.05	-	-	-	-	8.81	10:30	-	-	-	-	-	-	-	-	-	-	-	-	
MW-08S	06/16/2015	30.86	22.05	-	-	-	-	8.81	11:24	-	-	-	-	-	-	-	-	-	-	-	-	
MW-08S	06/26/2015	30.86	21.98	-	-	-	24.50	8.88	10:40	-	-	-	-	-	-	-	-	-	-	-	-	
MW-08S	07/01/2015	30.86	22.02	-	-	-	-	8.84	12:15	-	-	-	-	-	-	-	-	-	-	-	-	
MW-08S	07/08/2015	30.86	22.01	-	-	-	-	8.85	11:18	-	-	-	-	-	-	-	-	-	-	-	-	
MW-08S	07/13/2015	30.86	21.95	-	-	-	-	8.91	9:26	-	-	-	-	-	-	-	-	-	-	-	-	
MW-08S	07/20/2015	30.86	21.75	-	-	-	-	9.11	9:16	-	-	-	-	-	-	-	-	-	-	-	-	
MW-08S	07/28/2015	30.86	21.08	-	-	-	24.75	9.78	11:46	-	-	-	-	-	-	-	-	-	-	-	-	
MW-08S	08/04/2015	30.86	21.05	-	-	-	24.30	9.81	9:39	-	-	-	-	-	-	-	-	-	-	-	14,000	
MW-08S	08/11/2015	30.86	21.15	-	-	-	24.69	9.71	10:18	-	-	-	-	-	-	-	-	-	-	-	-	
MW-08S	08/18/2015	30.86	21.24	-	-	-	-	9.62	10:16	-	-	-	-	-	-	-	-	-	-	-	-	
MW-08S	08/24/2015	30.86	21.32	-	-	-	-	9.54	10:26	-	-	-	-	-	-	-	-	-	-	-	-	
MW-08S	09/02/2015	30.86	21.32	-	-	-	24.66	9.54	11:10	-	-	-	-	-	-	-	-	-	-	-	-	
MW-08S	09/09/2015	30.86	21.50	-	-	-	24.71	9.36	10:15	-	-	-	-	-	-	-	-	-	-	-	-	
MW-08S	09/17/2015	30.86	21.61	-	-	-	24.74	9.25	10:17	-	-	-	-	-	-	-	-	-	-	-	-	
MW-08S	09/23/2015	30.86	21.63	-	-	-	-	9.23	10:40	-	-	-	-	-	-	-	-	-	-	-	-	
MW-08S	09/28/2015	30.86	21.68	-	-	-	24.69	9.18	9:22	-	-	-	-	-	-	-	-	-	-	-	-	
MW-08S	10/05/2015	30.86	21.75	-	-	-	24.70	9.11	9:23	-	-	-	-	-	-	-	-	-	-	-	-	
MW-08S	11/10/2015	30.86	21.95	-	-	-	-	8.91	13:13	-	-	-	-	-	-	-	-	-	-	-	-	
MW-08S	12/01/2015	30.86	22.00	-	-	-	24.66	8.86	10:43	-	-	-	-	-	-	-	-	-	-	-	-	
MW-08S	12/02/2015	30.86	NR	-	-	-	-	-	-	61	<0.5	5.00	48	-	-	-	-	30	-	-	15,000	
MW-08S	01/27/2016	30.86	21.98	-	-	-	-	8.88	10:33	-	-	-	-	-	-	-	-	-	-	-	-	
MW-08S	02/15/2016	30.86	21.83	-	-	-	-	9.03	10:14	-	-	-	-	-	-	-	-	-	-	-	-	
MW-08S	03/14/2016	30.86	21.72	-	-	-	25.62	9.14	11:04	-	-	-	-	-	-	-	-	-	-	-	-	
MW-08S	03/16/2016	30.86	21.72	-	-	-	24.65	9.14	12:42	-	-	-	-	-	-	-	-	-	-	-	20,000	
MW-08S	04/21/2016	30.86	22.21	-	-	-	24.65	8.65	12:11	-	-	-	-	-	-	-	-	-	-	-	11,000	
MW-08S	05/23/2016	30.86	25.03	-	-	-	25.48	5.83	11:00	-	-	-	-	-	-	-	-	-	-	-	-	

Table 3

HISTORICAL GROUNDWATER MONITORING AND ANALYTICAL DATA SUMMARY

Potomac River Generating Station
1400 North Royal St
Alexandria, VA

Well ID	Date	Top of Casing (ft)	Depth to Water (DTW) (ft)	Depth to LNAPL (ft)	LNAPL Thickness (ft)	Volume of LNAPL Recovered (gal)	Depth to Bottom (DTB) - Measured Depth (ft)	Groundwater Elevation (ft)	Gauging Time	Benzene (µg/L)	Toluene (µg/L)	Ethylbenzene (µg/L)	Xylenes, Total (µg/L)	Methyl tert-butyl ether (µg/L)	tert-Butyl alcohol (µg/L)	1,2-Dibromoethane (µg/L)	1,2-Dichloroethane (µg/L)	Naphthalene (µg/L)	TPH-GRO (µg/L)	TPH-DRO - Silica Gel (µg/L)	TPH-DRO (µg/L)	Comments
MW-08S	05/24/2016	30.86	22.05	-	-	-	24.68	8.81	10:11	-	-	-	-	-	-	-	-	-	-	-	8,500	
MW-08S	06/21/2016	30.86	22.18	-	-	-	-	8.68	10:56	-	-	-	-	-	-	-	-	-	-	-	-	
MW-08S	07/21/2016	30.86	21.20	-	-	-	-	9.66	10:55	-	-	-	-	-	-	-	-	-	-	-	-	
MW-08S	08/24/2016	30.86	21.77	-	-	-	24.65	9.09	11:22	-	-	-	-	-	-	-	-	-	-	-	7,400	
MW-08S	11/28/2016	30.86	22.07	-	-	-	24.82	8.79	10:26	-	-	-	-	-	-	-	-	-	-	-	-	
MW-08S	11/29/2016	30.86	22.07	-	-	-	24.75	8.79	9:36	6	<0.5	<0.5	0.7 J	-	-	-	-	2 J	-	-	12,000	
MW-08S	02/21/2017	30.86	22.43	-	-	-	24.70	8.43	11:23	-	-	-	-	-	-	-	-	-	-	-	-	
MW-08S	02/22/2017	30.86	22.44	-	-	-	-	8.42	9:54	-	-	-	-	-	-	-	-	-	-	-	11,000	
MW-08S	05/22/2017	30.86	21.92	-	-	-	24.70	8.94	10:57	-	-	-	-	-	-	-	-	-	-	-	15,300	
MW-08S	08/28/2017	30.86	22.15	-	-	-	24.45	8.71	10:53	-	-	-	-	-	-	-	-	-	-	-	-	
MW-08S	08/29/2017	30.86	21.40	-	-	-	24.70	9.46	10:53	-	-	-	-	-	-	-	-	<0.66	-	1,650	48,000	
MW-08S	11/28/2017	30.86	22.02	-	-	-	24.68	8.84	13:53	-	-	-	-	-	-	-	-	-	-	-	-	
MW-08S	11/29/2017	30.86	22.07	-	-	-	24.73	8.79	11:02	2.4	<1.0	<1.0	<1.0	-	-	-	-	1.9 J	-	20,300	38,600	
MW-08S	02/20/2018	30.86	21.92	-	-	-	24.70	8.94	12:30	-	-	-	-	-	-	-	-	-	-	1,890	41,800	
MW-08S	05/21/2018	30.86	21.94	-	-	-	24.73	8.92	13:20	-	-	-	-	-	-	-	-	-	-	-	19,700	
MW-08S	08/13/2018	30.86	23.62	-	-	-	26.83	7.24	9:34	-	-	-	-	-	-	-	-	-	-	-	11,000	
MW/RW-10S	08/08/2014	31.24	22.40	-	-	-	26.51	8.84	-	-	-	-	-	-	-	-	-	-	-	-	-	
MW/RW-10S	08/11/2014	31.24	22.41	-	-	-	-	8.83	-	-	-	-	-	-	-	-	-	-	-	-	-	
MW/RW-10S	08/15/2014	31.24	22.02	-	-	-	-	9.22	-	-	-	-	-	-	-	-	-	-	-	-	36,000	
MW/RW-10S	08/18/2014	31.24	22.03	-	-	-	-	9.21	-	-	-	-	-	-	-	-	-	-	-	-	-	
MW/RW-10S	08/25/2014	31.24	22.06	-	-	-	-	9.18	-	-	-	-	-	-	-	-	-	-	-	-	-	
MW/RW-10S	09/02/2014	31.24	22.11	-	-	-	-	9.13	-	-	-	-	-	-	-	-	-	-	-	-	-	
MW/RW-10S	09/15/2014	31.24	22.15	-	-	-	-	9.09	-	-	-	-	-	-	-	-	-	-	-	-	-	
MW/RW-10S	09/22/2014	31.24	22.18	-	-	-	-	9.06	-	-	-	-	-	-	-	-	-	-	-	-	-	
MW/RW-10S	09/24/2014	31.24	22.19	-	-	-	-	9.05	-	-	-	-	-	-	-	-	-	-	-	-	-	HIT event
MW/RW-10S	10/01/2014	31.24	22.22	-	-	-	26.09	9.02	-	-	-	-	-	-	-	-	-	-	-	-	-	
MW/RW-10S	10/10/2014	31.24	22.18	22.18	TRACE	-	-	9.06	-	-	-	-	-	-	-	-	-	-	-	-	-	LNAPL NMB
MW/RW-10S	10/13/2014	31.24	22.21	-	-	-	-	9.03	-	-	-	-	-	-	-	-	-	-	-	-	-	
MW/RW-10S	10/20/2014	31.24	22.35	-	-	-	26.10	8.89	-	-	-	-	-	-	-	-	-	-	-	-	-	
MW/RW-10S	10/22/2014			-	-	-	-	-	-	-	-	-	-	-	-	-	-	-	-	-	100,000	
MW/RW-10S	10/27/2014	31.24	22.32	-	-	-	-	8.92	-	-	-	-	-	-	-	-	-	-	-	-	-	
MW/RW-10S	11/07/2014	31.24	22.30	-	-	-	-	8.94	-	-	-	-	-	-	-	-	-	-	-	-	-	
MW/RW-10S	11/12/2014	31.24	22.32	-	-	-	-	8.92	-	-	-	-	-	-	-	-	-	-	-	-	-	
MW/RW-10S	11/21/2014	31.24	22.38	-	-	-	-	8.86	-	-	-	-	-	-	-	-	-	-	-	-	-	
MW/RW-10S	11/26/2014	31.24	22.35	-	-	-	-	8.89	-	-	-	-	-	-	-	-	-	-	-	-	-	
MW/RW-10S	12/05/2014	31.24	22.40	22.38	0.02	TRACE	-	8.86	-	-	-	-	-	-	-	-	-	-	-	-	-	
MW/RW-10S	12/11/2014	31.24	22.33	22.33	TRACE	-	-	8.91	-	-	-	-	-	-	-	-	-	-	-	-	-	LNAPL NMB

Table 3

HISTORICAL GROUNDWATER MONITORING AND ANALYTICAL DATA SUMMARY

Potomac River Generating Station
1400 North Royal St
Alexandria, VA

Well ID	Date	Top of Casing (ft)	Depth to Water (DTW) (ft)	Depth to LNAPL (ft)	LNAPL Thickness (ft)	Volume of LNAPL Recovered (gal)	Depth to Bottom (DTB) - Measured Depth (ft)	Groundwater Elevation (ft)	Gauging Time	Benzene (µg/L)	Toluene (µg/L)	Ethylbenzene (µg/L)	Xylenes, Total (µg/L)	Methyl tert-butyl ether (µg/L)	tert-Butyl alcohol (µg/L)	1,2-Dibromoethane (µg/L)	1,2-Dichloroethane (µg/L)	Naphthalene (µg/L)	TPH-GRO (µg/L)	TPH-DRO - Silica Gel (µg/L)	TPH-DRO (µg/L)	Comments
MW/RW-10S	12/16/2014	31.24	22.36	22.36	TRACE	-	-	8.88	-	-	-	-	-	-	-	-	-	-	-	-	-	LNAPL NMB
MW/RW-10S	12/23/2014	31.24	22.37	-	-	-	-	8.87	-	-	-	-	-	-	-	-	-	-	-	-	-	
MW/RW-10S	12/30/2014	31.24	22.42	22.42	TRACE	-	-	8.82	-	-	-	-	-	-	-	-	-	-	-	-	-	LNAPL NMB
MW/RW-10S	01/09/2015	31.24	22.44	22.43	0.01	TRACE	-	8.81	-	-	-	-	-	-	-	-	-	-	-	-	-	
MW/RW-10S	01/16/2015	31.24	22.41	22.40	0.01	TRACE	-	8.84	-	-	-	-	-	-	-	-	-	-	-	-	-	
MW/RW-10S	01/19/2015	31.24	22.43	22.42	0.01	TRACE	-	8.82	-	-	-	-	-	-	-	-	-	-	-	-	-	
MW/RW-10S	01/26/2015	31.24	22.23	22.22	0.01	TRACE	-	9.02	-	-	-	-	-	-	-	-	-	-	-	-	-	
MW/RW-10S	02/03/2015	31.24	22.50	-	-	-	26.11	8.74	-	-	-	-	-	-	-	-	-	-	-	-	-	
MW/RW-10S	02/09/2015	31.24	22.43	22.42	0.01	-	-	8.82	-	-	-	-	-	-	-	-	-	-	-	-	-	LNAPL NMB
MW/RW-10S	02/18/2015	31.24	22.44	22.43	0.01	-	-	8.81	-	-	-	-	-	-	-	-	-	-	-	-	-	LNAPL NMB
MW/RW-10S	02/24/2015	31.24	22.50	22.49	0.01	-	26.11	8.75	15:44	-	-	-	-	-	-	-	-	-	-	-	-	LNAPL NMB
MW/RW-10S	03/04/2015	31.24	22.50	22.48	0.02	-	-	8.76	14:28	-	-	-	-	-	-	-	-	-	-	-	-	LNAPL NMB
MW/RW-10S	03/11/2015	31.24	22.51	22.48	0.03	-	-	8.76	12:54	-	-	-	-	-	-	-	-	-	-	-	-	LNAPL NMB
MW/RW-10S	03/18/2015	31.24	22.56	22.52	0.04	-	-	8.72	11:23	-	-	-	-	-	-	-	-	-	-	-	-	LNAPL NMB
MW/RW-10S	03/26/2015	31.24	22.53	22.50	0.03	-	26.10	8.74	11:27	-	-	-	-	-	-	-	-	-	-	-	-	LNAPL NMB
MW/RW-10S	04/02/2015	31.24	22.55	22.51	0.04	-	26.05	8.73	11:52	-	-	-	-	-	-	-	-	-	-	-	-	LNAPL NMB
MW/RW-10S	04/08/2015	31.24	22.53	22.52	0.01	-	26.10	8.72	9:05	-	-	-	-	-	-	-	-	-	-	-	-	LNAPL NMB
MW/RW-10S	04/13/2015	31.24	22.56	22.53	0.03	-	-	8.71	10:59	-	-	-	-	-	-	-	-	-	-	-	-	LNAPL NMB
MW/RW-10S	04/23/2015	31.24	22.53	22.51	0.02	-	26.05	8.73	12:22	-	-	-	-	-	-	-	-	-	-	-	-	LNAPL NMB
MW/RW-10S	04/29/2015	31.24	23.53	23.50	0.03	-	26.00	7.74	14:43	-	-	-	-	-	-	-	-	-	-	-	-	LNAPL NMB
MW/RW-10S	05/04/2015	31.24	22.57	22.54	0.03	-	-	8.70	11:59	-	-	-	-	-	-	-	-	-	-	-	-	LNAPL NMB
MW/RW-10S	05/11/2015	31.24	22.86	22.84	0.02	-	26.10	8.40	10:00	-	-	-	-	-	-	-	-	-	-	-	-	LNAPL NMB
MW/RW-10S	05/21/2015	31.24	22.59	22.56	0.03	-	-	8.68	12:46	-	-	-	-	-	-	-	-	-	-	-	-	LNAPL NMB
MW/RW-10S	05/28/2015	31.24	22.60	22.56	0.04	-	26.00	8.68	12:01	-	-	-	-	-	-	-	-	-	-	-	-	LNAPL NMB
MW/RW-10S	06/02/2015	31.24	22.60	22.56	0.04	-	-	8.68	13:20	-	-	-	-	-	-	-	-	-	-	-	-	LNAPL NMB
MW/RW-10S	06/09/2015	31.24	22.54	22.53	0.01	-	-	8.71	10:40	-	-	-	-	-	-	-	-	-	-	-	-	LNAPL NMB
MW/RW-10S	06/19/2015	31.24	22.54	22.53	0.01	-	-	8.71	11:34	-	-	-	-	-	-	-	-	-	-	-	-	LNAPL NMB
MW/RW-10S	06/26/2015	31.24	22.61	22.54	0.07	-	26.00	8.69	11:26	-	-	-	-	-	-	-	-	-	-	-	-	LNAPL NMB
MW/RW-10S	07/01/2015	31.24	22.58	22.52	0.06	-	-	8.71	12:26	-	-	-	-	-	-	-	-	-	-	-	-	LNAPL NMB
MW/RW-10S	07/08/2015	31.24	22.54	22.49	0.05	TRACE	-	8.74	11:57	-	-	-	-	-	-	-	-	-	-	-	-	
MW/RW-10S	07/13/2015	31.24	21.96	-	-	-	-	9.28	9:44	-	-	-	-	-	-	-	-	-	-	-	-	
MW/RW-10S	07/20/2015	31.24	21.48	-	-	-	-	9.76	9:13	-	-	-	-	-	-	-	-	-	-	-	-	
MW/RW-10S	07/28/2015	31.24	21.36	-	-	-	26.11	9.88	10:39	-	-	-	-	-	-	-	-	-	-	-	-	
MW/RW-10S	08/05/2015	31.24	21.51	21.42	0.09	-	-	9.81	9:24	-	-	-	-	-	-	-	-	-	-	-	-	LNAPL NMB
MW/RW-10S	08/11/2015	31.24	21.49	21.49	TRACE	TRACE	26.15	9.75	10:22	-	-	-	-	-	-	-	-	-	-	-	-	
MW/RW-10S	08/18/2015	31.24	21.76	21.59	0.17	0.02	-	9.63	10:40	-	-	-	-	-	-	-	-	-	-	-	-	
MW/RW-10S	08/24/2015	31.24	21.80	21.68	0.12	0.01	-	9.55	10:50	-	-	-	-	-	-	-	-	-	-	-	-	

Table 3

HISTORICAL GROUNDWATER MONITORING AND ANALYTICAL DATA SUMMARY

Potomac River Generating Station
1400 North Royal St
Alexandria, VA

Well ID	Date	Top of Casing (ft)	Depth to Water (DTW) (ft)	Depth to LNAPL (ft)	LNAPL Thickness (ft)	Volume of LNAPL Recovered (gal)	Depth to Bottom (DTB) - Measured Depth (ft)	Groundwater Elevation (ft)	Gauging Time	Benzene (µg/L)	Toluene (µg/L)	Ethylbenzene (µg/L)	Xylenes, Total (µg/L)	Methyl tert-butyl ether (µg/L)	tert-Butyl alcohol (µg/L)	1,2-Dibromoethane (µg/L)	1,2-Dichloroethane (µg/L)	Naphthalene (µg/L)	TPH-GRO (µg/L)	TPH-DRO - Silica Gel (µg/L)	TPH-DRO (µg/L)	Comments
MW/RW-10S	09/02/2015	31.24	21.95	21.81	0.14	0.01	26.10	9.41	10:00	-	-	-	-	-	-	-	-	-	-	-	-	
MW/RW-10S	09/09/2015	31.24	22.05	21.91	0.14	0.02	26.11	9.31	11:08	-	-	-	-	-	-	-	-	-	-	-	-	
MW/RW-10S	09/17/2015	31.24	22.10	22.00	0.10	TRACE	-	9.23	10:35	-	-	-	-	-	-	-	-	-	-	-	-	
MW/RW-10S	09/23/2015	31.24	22.06	22.02	0.04	TRACE	-	9.22	11:10	-	-	-	-	-	-	-	-	-	-	-	-	
MW/RW-10S	09/28/2015	31.24	22.14	22.07	0.07	TRACE	26.10	9.16	10:00	-	-	-	-	-	-	-	-	-	-	-	-	
MW/RW-10S	10/05/2015	31.24	22.12	-	-	-	26.10	9.12	9:26	-	-	-	-	-	-	-	-	-	-	-	-	
MW/RW-10S	11/10/2015	31.24	24.00	24.00	TRACE	-	-	7.24	13:25	-	-	-	-	-	-	-	-	-	-	-	-	LNAPL NMB
MW/RW-10S	12/01/2015	33.02	24.10	-	-	-	27.85	8.92	10:53	-	-	-	-	-	-	-	-	-	-	-	-	
MW/RW-10S	01/27/2016	33.02	24.18	24.18	TRACE	-	-	8.84	10:52	-	-	-	-	-	-	-	-	-	-	-	-	LNAPL NMB
MW/RW-10S	02/15/2016	33.02	24.37	24.36	0.01	-	-	8.66	10:35	-	-	-	-	-	-	-	-	-	-	-	-	LNAPL NMB
MW/RW-10S	03/14/2016	33.02	24.07	-	-	-	27.87	8.95	12:50	-	-	-	-	-	-	-	-	-	-	-	29,000	
MW/RW-10S	04/21/2016	33.02	25.99	25.95	0.04	-	-	7.07	11:27	-	-	-	-	-	-	-	-	-	-	-	-	LNAPL NMB
MW/RW-10S	05/23/2016	33.02	25.55	-	-	-	27.90	7.47	11:40	-	-	-	-	-	-	-	-	-	-	-	-	
MW/RW-10S	05/24/2016	33.02	25.57	-	-	-	27.89	7.45	10:00	-	-	-	-	-	-	-	-	-	-	-	270,000	
MW/RW-10S	06/21/2016	33.02	25.62	-	-	-	-	7.40	10:40	-	-	-	-	-	-	-	-	-	-	-	-	
MW/RW-10S	07/21/2016	33.02	25.57	-	-	-	-	7.45	10:15	-	-	-	-	-	-	-	-	-	-	-	-	
MW/RW-10S	08/24/2016	33.02	25.61	-	-	-	27.80	7.41	11:11	-	-	-	-	-	-	-	-	-	-	-	-	
MW/RW-10S	08/25/2016	33.02	24.97	-	-	-	-	8.05	11:55	-	-	-	-	-	-	-	-	-	-	-	25,000	
MW/RW-10S	09/22/2016	33.02	25.68	-	-	-	27.89	7.34	12:24	-	-	-	-	-	-	-	-	-	-	-	-	
MW/RW-10S	10/20/2016	33.02	25.68	-	-	-	-	7.34	11:55	-	-	-	-	-	-	-	-	-	-	-	-	
MW/RW-10S	11/28/2016	33.02	25.68	-	-	-	-	7.34	9:56	-	-	-	-	-	-	-	-	-	-	-	-	
MW/RW-10S	11/29/2016	33.02	25.71	-	-	-	27.95	7.31	-	<3	<3	<3	<3	-	-	-	-	<5	-	-	240,000	
MW/RW-10S	12/22/2016	33.02	25.66	-	-	-	27.72	7.36	10:18	-	-	-	-	-	-	-	-	-	-	-	-	
MW/RW-10S	01/30/2017	33.02	25.61	-	-	-	27.97	7.41	10:34	-	-	-	-	-	-	-	-	-	-	-	-	
MW/RW-10S	02/21/2017	33.02	25.55	-	-	-	26.94	7.47	10:09	-	-	-	-	-	-	-	-	-	-	-	1,200,000	
MW/RW-10S	03/29/2017	32.11	25.55	-	-	-	26.97	6.56	12:05	-	-	-	-	-	-	-	-	-	-	-	-	
MW/RW-10S	04/18/2017	32.11	25.77	-	-	-	27.10	6.34	11:10	-	-	-	-	-	-	-	-	-	-	-	-	
MW/RW-10S	05/22/2017	32.11	25.81	-	-	-	27.00	6.30	10:25	-	-	-	-	-	-	-	-	-	-	-	-	
MW/RW-10S	05/23/2017	32.11	24.84	-	-	-	27.00	7.27	12:15	-	-	-	-	-	-	-	-	-	-	-	474,000	
MW/RW-10S	06/22/2017	32.11	26.02	-	-	-	27.05	6.09	12:12	-	-	-	-	-	-	-	-	-	-	-	-	
MW/RW-10S	08/21/2017	32.11	22.82	-	-	-	26.86	9.29	9:52	-	-	-	-	-	-	-	-	-	-	-	-	
MW/RW-10S	08/28/2017	32.11	22.85	-	-	-	27.00	9.26	10:37	-	-	-	-	-	-	-	-	-	-	-	-	
MW/RW-10S	08/29/2017	32.11	22.88	-	-	-	-	9.23	12:45	-	-	-	-	-	-	-	-	<2.0	-	2,400	54,300	
MW/RW-10S	09/05/2017	32.11	22.87	-	-	-	-	9.24	14:04	-	-	-	-	-	-	-	-	-	-	-	-	
MW/RW-10S	09/20/2017	32.11	22.95	-	-	-	-	9.16	10:38	-	-	-	-	-	-	-	-	-	-	-	-	
MW/RW-10S	10/03/2017	32.11	23.05	-	-	-	-	9.06	11:13	-	-	-	-	-	-	-	-	-	-	-	-	
MW/RW-10S	10/17/2017	32.11	23.10	-	-	-	-	9.01	11:57	-	-	-	-	-	-	-	-	-	-	-	-	

Table 3

HISTORICAL GROUNDWATER MONITORING AND ANALYTICAL DATA SUMMARY

Potomac River Generating Station
1400 North Royal St
Alexandria, VA

Well ID	Date	Top of Casing (ft)	Depth to Water (DTW) (ft)	Depth to LNAPL (ft)	LNAPL Thickness (ft)	Volume of LNAPL Recovered (gal)	Depth to Bottom (DTB) - Measured Depth (ft)	Groundwater Elevation (ft)	Gauging Time	Benzene (µg/L)	Toluene (µg/L)	Ethylbenzene (µg/L)	Xylenes, Total (µg/L)	Methyl tert-butyl ether (µg/L)	tert-Butyl alcohol (µg/L)	1,2-Dibromoethane (µg/L)	1,2-Dichloroethane (µg/L)	Naphthalene (µg/L)	TPH-GRO (µg/L)	TPH-DRO - Silica Gel (µg/L)	TPH-DRO (µg/L)	Comments
MW/RW-10S	11/02/2017	32.11	23.20	-	-	-	-	8.91	11:18	-	-	-	-	-	-	-	-	-	-	-	-	
MW/RW-10S	11/28/2017	32.11	23.19	-	-	-	26.98	8.92	14:00	-	-	-	-	-	-	-	-	-	-	-	-	
MW/RW-10S	11/30/2017	32.11	23.12	-	-	-	26.38	8.99	9:21	<0.50	<1.0	<1.0	<1.0	-	-	-	-	<5.0	-	48,400	48,900	
MW/RW-10S	12/05/2017	32.11	23.20	-	-	-	-	8.91	10:08	-	-	-	-	-	-	-	-	-	-	-	-	
MW/RW-10S	12/19/2017	32.11	23.24	-	-	-	-	8.87	9:50	-	-	-	-	-	-	-	-	-	-	-	-	
MW/RW-10S	01/03/2018	32.11	23.25	-	-	-	-	8.86	12:04	-	-	-	-	-	-	-	-	-	-	-	-	
MW/RW-10S	01/26/2018	32.11	23.33	-	-	-	-	8.78	11:12	-	-	-	-	-	-	-	-	-	-	-	-	
MW/RW-10S	02/01/2018	32.11	23.27	-	-	-	-	8.84	10:23	-	-	-	-	-	-	-	-	-	-	-	-	
MW/RW-10S	02/20/2018	32.11	DRY	-	-	-	-	-	12:09	-	-	-	-	-	-	-	-	-	-	-	-	
MW/RW-10S	02/21/2018	32.11	23.22	-	-	-	26.98	8.89	10:44	-	-	-	-	-	-	-	-	-	-	-	-	
MW/RW-10S	02/22/2018	32.11	23.25	-	-	-	27.96	8.86	12:32	-	-	-	-	-	-	-	-	-	-	9,350	62,100	
MW/RW-10S	03/06/2018	32.11	23.15	-	-	-	-	8.96	11:24	-	-	-	-	-	-	-	-	-	-	-	-	
MW/RW-10S	03/29/2018	32.11	23.15	-	-	-	-	8.96	9:21	-	-	-	-	-	-	-	-	-	-	-	-	
MW/RW-10S	04/11/2018	32.11	23.17	-	-	-	-	8.94	8:56	-	-	-	-	-	-	-	-	-	-	-	-	
MW/RW-10S	04/23/2018	32.11	23.13	-	-	-	-	8.98	9:35	-	-	-	-	-	-	-	-	-	-	-	-	
MW/RW-10S	05/03/2018	32.11	23.12	-	-	-	-	8.99	9:32	-	-	-	-	-	-	-	-	-	-	-	-	
MW/RW-10S	05/03/2018	31.24	22.25	-	-	-	-	8.99	-	-	-	-	-	-	-	-	-	-	-	-	-	
MW/RW-10S	05/21/2018	31.24	22.26	-	-	-	26.10	8.98	10:08	-	-	-	-	-	-	-	-	-	-	-	-	
MW/RW-10S	05/24/2018	31.24	22.21	-	-	-	26.15	9.03	8:12	-	-	-	-	-	-	-	-	-	-	-	520,000	
MW/RW-10S	06/12/2018	31.24	22.20	-	-	-	-	9.04	10:22	-	-	-	-	-	-	-	-	-	-	-	-	
MW/RW-10S	06/26/2018	31.24	22.05	-	-	-	26.10	9.19	9:49	-	-	-	-	-	-	-	-	-	-	28,100 B	103,000	
MW/RW-10S	07/02/2018	31.24	22.07	-	-	-	-	9.17	10:40	-	-	-	-	-	-	-	-	-	-	-	-	
MW/RW-10S	07/17/2018	31.24	22.06	-	-	-	-	9.18	9:53	-	-	-	-	-	-	-	-	-	-	-	-	
MW/RW-10S	07/30/2018	31.24	21.51	-	-	-	-	9.73	10:28	-	-	-	-	-	-	-	-	-	-	-	-	
MW/RW-10S	08/09/2018	31.24	21.44	-	-	-	-	9.80	-	-	-	-	-	-	-	-	-	-	-	-	-	
MW/RW-10S	08/13/2018	31.24	21.37	-	-	-	26.03	9.87	11:51	-	-	-	-	-	-	-	-	-	-	-	-	
MW/RW-10S	08/14/2018	31.24	21.33	-	-	-	27.95	9.91	10:35	-	-	-	-	-	-	-	-	-	-	-	77,000	
MW/RW-10S	09/04/2018	31.24	21.22	-	-	-	-	10.02	10:00	-	-	-	-	-	-	-	-	-	-	-	-	
MW/RW-10S	09/21/2018	31.24	20.75	-	-	-	26.10	10.49	9:22	-	-	-	-	-	-	-	-	-	-	-	-	
MW/RW-10S	09/25/2018	31.24	25.01	-	-	-	-	-	13:31	-	-	-	-	-	-	-	-	-	-	-	-	See Notes
MW-11	07/25/2014	30.85	26.90	-	-	-	33.40	3.95	-	-	-	-	-	-	-	-	-	-	-	-	-	
MW-11	08/08/2014	30.85	26.76	-	-	-	34.00	4.09	-	-	-	-	-	-	-	-	-	-	-	-	-	
MW-11	08/11/2014	30.85	26.57	-	-	-	-	4.28	-	-	-	-	-	-	-	-	-	-	-	-	-	
MW-11	08/15/2014	30.85	27.15	-	-	-	-	3.70	-	-	-	-	-	-	-	-	-	-	-	-	-	
MW-11	08/16/2014	30.85	26.81	-	-	-	34.00	4.04	-	-	-	-	-	-	-	-	-	-	-	-	423	
MW-11	08/18/2014	30.85	26.77	-	-	-	-	4.08	-	-	-	-	-	-	-	-	-	-	-	-	-	
MW-11	08/25/2014	30.85	26.43	-	-	-	-	4.42	-	-	-	-	-	-	-	-	-	-	-	-	-	

Table 3

HISTORICAL GROUNDWATER MONITORING AND ANALYTICAL DATA SUMMARY

Potomac River Generating Station
1400 North Royal St
Alexandria, VA

Well ID	Date	Top of Casing (ft)	Depth to Water (DTW) (ft)	Depth to LNAPL (ft)	LNAPL Thickness (ft)	Volume of LNAPL Recovered (gal)	Depth to Bottom (DTB) - Measured Depth (ft)	Groundwater Elevation (ft)	Gauging Time	Benzene (µg/L)	Toluene (µg/L)	Ethylbenzene (µg/L)	Xylenes, Total (µg/L)	Methyl tert-butyl ether (µg/L)	tert-Butyl alcohol (µg/L)	1,2-Dibromoethane (µg/L)	1,2-Dichloroethane (µg/L)	Naphthalene (µg/L)	TPH-GRO (µg/L)	TPH-DRO - Silica Gel (µg/L)	TPH-DRO (µg/L)	Comments
MW-11	09/02/2014	30.85	26.83	-	-	-	-	4.02	-	-	-	-	-	-	-	-	-	-	-	-	-	
MW-11	09/15/2014	30.85	26.75	-	-	-	-	4.10	-	-	-	-	-	-	-	-	-	-	-	-	-	
MW-11	09/22/2014	30.85	26.64	-	-	-	-	4.21	-	-	-	-	-	-	-	-	-	-	-	-	-	
MW-11	09/24/2014	30.85	27.08	-	-	-	-	3.77	-	-	-	-	-	-	-	-	-	-	-	-	-	
MW-11	10/01/2014	30.85	26.87	-	-	-	34.02	3.98	-	-	-	-	-	-	-	-	-	-	-	-	-	
MW-11	10/13/2014	30.85	26.86	-	-	-	-	3.99	-	-	-	-	-	-	-	-	-	-	-	-	-	
MW-11	10/20/2014	30.85	26.96	-	-	-	33.99	3.89	-	-	-	-	-	-	-	-	-	-	-	-	-	
MW-11	10/22/2014	30.85	NR	-	-	-	-	-	-	-	-	-	-	-	-	-	-	-	-	-	840	
MW-11	02/24/2015	30.85	27.03	-	-	-	-	3.82	13:39	-	-	-	-	-	-	-	-	-	-	-	-	
MW-11	02/26/2015	30.85	27.07	-	-	-	34.00	3.78	10:18	-	-	-	-	-	-	-	-	-	-	-	920	
MW-11	03/04/2015	30.85	26.95	-	-	-	-	3.90	14:09	-	-	-	-	-	-	-	-	-	-	-	-	
MW-11	03/11/2015	30.85	26.58	-	-	-	-	4.27	12:39	-	-	-	-	-	-	-	-	-	-	-	-	
MW-11	03/18/2015	30.85	26.74	-	-	-	-	4.11	10:59	-	-	-	-	-	-	-	-	-	-	-	-	
MW-11	03/26/2015	30.85	26.56	-	-	-	33.90	4.29	11:22	-	-	-	-	-	-	-	-	-	-	-	-	
MW-11	04/02/2015	30.85	26.69	-	-	-	33.90	4.16	11:12	-	-	-	-	-	-	-	-	-	-	-	-	
MW-11	04/08/2015	30.85	27.00	-	-	-	33.82	3.85	9:25	-	-	-	-	-	-	-	-	-	-	-	-	
MW-11	04/13/2015	30.85	26.88	-	-	-	-	3.97	10:32	-	-	-	-	-	-	-	-	-	-	-	-	
MW-11	04/23/2015	30.85	26.40	-	-	-	33.85	4.45	11:40	-	-	-	-	-	-	-	-	-	-	-	-	
MW-11	04/29/2015	30.85	26.56	-	-	-	33.80	4.29	14:09	-	-	-	-	-	-	-	-	-	-	-	-	
MW-11	05/04/2015	30.85	26.39	-	-	-	-	4.46	11:33	-	-	-	-	-	-	-	-	-	-	-	-	
MW-11	05/11/2015	30.85	26.35	-	-	-	33.80	4.50	15:05	-	-	-	-	-	-	-	-	-	-	-	-	
MW-11	05/12/2015	30.85	NR	-	-	-	-	-	-	2	<0.5	<0.5	<0.5	<0.5	<2	<0.5	<0.5	<1	-	-	900	
MW-11	05/21/2015	30.85	26.88	-	-	-	33.90	3.97	12:12	-	-	-	-	-	-	-	-	-	-	-	-	
MW-11	05/28/2015	30.85	26.83	-	-	-	33.80	4.02	11:38	-	-	-	-	-	-	-	-	-	-	-	-	
MW-11	06/02/2015	30.85	26.50	-	-	-	-	4.35	12:58	-	-	-	-	-	-	-	-	-	-	-	-	
MW-11	06/09/2015	30.85	26.23	-	-	-	-	4.62	10:24	-	-	-	-	-	-	-	-	-	-	-	-	
MW-11	06/16/2015	30.85	26.28	-	-	-	-	4.57	11:18	-	-	-	-	-	-	-	-	-	-	-	-	
MW-11	06/26/2015	30.85	26.22	-	-	-	33.80	4.63	10:32	-	-	-	-	-	-	-	-	-	-	-	-	
MW-11	07/01/2015	30.85	25.73	-	-	-	-	5.12	12:09	-	-	-	-	-	-	-	-	-	-	-	-	
MW-11	08/04/2015	30.85	25.94	-	-	-	33.86	4.91	12:13	-	-	-	-	-	-	-	-	-	-	-	-	
MW-11	08/05/2015	30.85	26.31	-	-	-	33.84	4.54	8:46	-	-	-	-	-	-	-	-	-	-	-	5,300	
MW-11	09/28/2015	30.85	25.92	25.90	0.02	-	33.92	4.95	9:58	-	-	-	-	-	-	-	-	-	-	-	-	
MW-11	10/05/2015	30.85	25.72	-	-	-	33.92	5.13	9:29	-	-	-	-	-	-	-	-	-	-	-	-	
MW-11	11/10/2015	30.85	26.35	-	-	-	-	4.50	13:23	-	-	-	-	-	-	-	-	-	-	-	-	
MW-11	12/01/2015	30.85	26.48	-	-	-	33.92	4.37	13:38	-	-	-	-	-	-	-	-	-	-	-	-	
MW-11	12/02/2015	30.85	NR	-	-	-	-	-	-	-	-	-	-	-	-	-	-	-	-	-	2,000	
MW-11	01/27/2016	30.85	26.68	-	-	-	-	4.17	10:31	-	-	-	-	-	-	-	-	-	-	-	-	

Table 3

HISTORICAL GROUNDWATER MONITORING AND ANALYTICAL DATA SUMMARY

Potomac River Generating Station
1400 North Royal St
Alexandria, VA

Well ID	Date	Top of Casing (ft)	Depth to Water (DTW) (ft)	Depth to LNAPL (ft)	LNAPL Thickness (ft)	Volume of LNAPL Recovered (gal)	Depth to Bottom (DTB) - Measured Depth (ft)	Groundwater Elevation (ft)	Gauging Time	Benzene (µg/L)	Toluene (µg/L)	Ethylbenzene (µg/L)	Xylenes, Total (µg/L)	Methyl tert-butyl ether (µg/L)	tert-Butyl alcohol (µg/L)	1,2-Dibromoethane (µg/L)	1,2-Dichloroethane (µg/L)	Naphthalene (µg/L)	TPH-GRO (µg/L)	TPH-DRO - Silica Gel (µg/L)	TPH-DRO (µg/L)	Comments
MW-11	02/15/2016	30.85	27.03	-	-	-	-	3.82	10:03	-	-	-	-	-	-	-	-	-	-	-	-	
MW-11	03/14/2016	30.85	26.63	-	-	-	34.06	4.22	8:30	-	-	-	-	-	-	-	-	-	-	-	-	
MW-11	04/21/2016	30.85	26.97	-	-	-	-	3.88	10:04	-	-	-	-	-	-	-	-	-	-	-	-	
MW-11	05/23/2016	30.85	27.68	-	-	-	32.83	3.17	9:59	-	-	-	-	-	-	-	-	-	-	-	-	
MW-11	06/21/2016	30.85	26.03	-	-	-	-	4.82	10:36	-	-	-	-	-	-	-	-	-	-	-	-	
MW-11	07/21/2016	30.85	25.75	-	-	-	-	5.10	10:18	-	-	-	-	-	-	-	-	-	-	-	-	
MW-11	08/24/2016	30.85	25.35	-	-	-	30.69	5.50	9:22	-	-	-	-	-	-	-	-	-	-	-	-	
MW-11	11/28/2016	30.85	26.25	-	-	-	-	4.60	8:10	-	-	-	-	-	-	-	-	-	-	-	-	
MW-11	11/29/2016	30.85	26.53	-	-	-	29.60	4.32	9:43	-	-	-	-	-	-	-	-	-	-	-	770	
MW-11	02/21/2017	30.85	26.25	-	-	-	29.40	4.60	12:15	-	-	-	-	-	-	-	-	-	-	-	-	
MW-11	05/22/2017	30.85	26.88	-	-	-	-	3.97	12:59	-	-	-	-	-	-	-	-	-	-	-	-	
MW-11	08/28/2017	30.85	DRY	-	-	-	29.21	-	9:40	-	-	-	-	-	-	-	-	-	-	-	-	
MW-11	09/05/2017	30.85	DRY	-	-	-	29.03	-	14:00	-	-	-	-	-	-	-	-	-	-	-	-	
MW-11	09/20/2017	30.85	DRY	-	-	-	29.03	-	10:34	-	-	-	-	-	-	-	-	-	-	-	-	
MW-11	10/03/2017	30.85	DRY	-	-	-	29.03	-	11:10	-	-	-	-	-	-	-	-	-	-	-	-	
MW-11	10/17/2017	30.85	DRY	-	-	-	29.03	-	11:53	-	-	-	-	-	-	-	-	-	-	-	-	
MW-11	11/02/2017	30.85	DRY	-	-	-	29.03	-	11:15	-	-	-	-	-	-	-	-	-	-	-	-	
MW-11	11/28/2017	30.85	DRY	-	-	-	29.03	-	11:17	-	-	-	-	-	-	-	-	-	-	-	-	
MW-11	12/05/2017	30.85	DRY	-	-	-	29.03	-	10:05	-	-	-	-	-	-	-	-	-	-	-	-	
MW-11	01/03/2018	30.85	DRY	-	-	-	29.03	-	12:00	-	-	-	-	-	-	-	-	-	-	-	-	
MW-11	01/26/2018	30.85	DRY	-	-	-	29.03	-	11:08	-	-	-	-	-	-	-	-	-	-	-	-	
MW-11	02/01/2018	30.85	DRY	-	-	-	29.03	-	10:20	-	-	-	-	-	-	-	-	-	-	-	-	
MW-11	02/20/2018	30.85	28.20	-	-	-	29.11	2.65	10:49	-	-	-	-	-	-	-	-	-	-	-	-	
MW-11	03/06/2018	30.85	27.58	-	-	-	-	3.27	11:13	-	-	-	-	-	-	-	-	-	-	-	-	
MW-11	03/29/2018	30.85	26.98	-	-	-	-	3.87	9:24	-	-	-	-	-	-	-	-	-	-	-	-	
MW-11	04/11/2018	30.85	27.36	-	-	-	-	3.49	8:54	-	-	-	-	-	-	-	-	-	-	-	-	
MW-11	04/23/2018	30.85	27.23	-	-	-	-	3.62	9:31	-	-	-	-	-	-	-	-	-	-	-	-	
MW-11	05/03/2018	30.85	27.18	-	-	-	-	3.67	9:31	-	-	-	-	-	-	-	-	-	-	-	-	
MW-11	05/21/2018	30.85	26.28	-	-	-	29.21	4.57	14:03	-	-	-	-	-	-	-	-	-	-	-	-	
MW-11	06/12/2018	30.85	25.95	-	-	-	-	4.90	10:25	-	-	-	-	-	-	-	-	-	-	-	-	
MW-11	06/26/2018	30.85	26.17	-	-	-	29.03	4.68	9:51	-	-	-	-	-	-	-	-	-	-	-	-	
MW-11	07/02/2018	30.85	26.12	-	-	-	-	4.73	10:28	-	-	-	-	-	-	-	-	-	-	-	-	
MW-11	07/17/2018	30.85	26.10	-	-	-	-	4.75	9:56	-	-	-	-	-	-	-	-	-	-	-	-	
MW-11	07/30/2018	30.85	25.16	-	-	-	-	5.69	10:26	-	-	-	-	-	-	-	-	-	-	-	-	
MW-11	08/09/2018	30.85	24.95	-	-	-	-	5.90	-	-	-	-	-	-	-	-	-	-	-	-	-	
MW-11	08/13/2018	30.85	27.79	-	-	-	31.37	3.06	11:24	-	-	-	-	-	-	-	-	-	-	-	-	
MW-11	09/04/2018	30.85	24.82	-	-	-	-	6.03	10:04	-	-	-	-	-	-	-	-	-	-	-	-	

Table 3

HISTORICAL GROUNDWATER MONITORING AND ANALYTICAL DATA SUMMARY

Potomac River Generating Station
1400 North Royal St
Alexandria, VA

Well ID	Date	Top of Casing (ft)	Depth to Water (DTW) (ft)	Depth to LNAPL (ft)	LNAPL Thickness (ft)	Volume of LNAPL Recovered (gal)	Depth to Bottom (DTB) - Measured Depth (ft)	Groundwater Elevation (ft)	Gauging Time	Benzene (µg/L)	Toluene (µg/L)	Ethylbenzene (µg/L)	Xylenes, Total (µg/L)	Methyl tert-butyl ether (µg/L)	tert-Butyl alcohol (µg/L)	1,2-Dibromoethane (µg/L)	1,2-Dichloroethane (µg/L)	Naphthalene (µg/L)	TPH-GRO (µg/L)	TPH-DRO - Silica Gel (µg/L)	TPH-DRO (µg/L)	Comments
MW-11	09/25/2018	30.85	24.13	-	-	-	-	6.72	13:05	-	-	-	-	-	-	-	-	-	-	-	-	
MW/RW-14	07/31/2014	31.22	28.04	-	-	-	38.15	3.18	-	-	-	-	-	-	-	-	-	-	-	-	-	
MW/RW-14	08/08/2014	31.22	28.21	-	-	-	38.14	3.01	-	-	-	-	-	-	-	-	-	-	-	-	-	
MW/RW-14	08/11/2014	31.22	27.81	-	-	-	-	3.41	-	-	-	-	-	-	-	-	-	-	-	-	-	
MW/RW-14	08/15/2014	31.22	27.43	-	-	-	-	3.79	-	-	-	-	-	-	-	-	-	-	-	-	305	
MW/RW-14	08/18/2014	31.22	27.17	-	-	-	-	4.05	-	-	-	-	-	-	-	-	-	-	-	-	-	
MW/RW-14	08/25/2014	31.22	26.83	-	-	-	-	4.39	-	-	-	-	-	-	-	-	-	-	-	-	-	
MW/RW-14	09/02/2014	31.22	27.25	-	-	-	-	3.97	-	-	-	-	-	-	-	-	-	-	-	-	-	
MW/RW-14	09/15/2014	31.22	27.15	-	-	-	-	4.07	-	-	-	-	-	-	-	-	-	-	-	-	-	
MW/RW-14	09/22/2014	31.22	27.04	-	-	-	-	4.18	-	-	-	-	-	-	-	-	-	-	-	-	-	
MW/RW-14	10/01/2014	31.22	27.23	-	-	-	37.28	3.99	-	-	-	-	-	-	-	-	-	-	-	-	-	
MW/RW-14	10/13/2014	31.22	27.25	27.25	TRACE	-	-	3.97	-	-	-	-	-	-	-	-	-	-	-	-	-	LNAPL NMB
MW/RW-14	10/20/2014	31.22	27.32	-	-	-	37.30	3.90	-	-	-	-	-	-	-	-	-	-	-	-	-	
MW/RW-14	10/22/2014	31.22	NR	-	-	-	-	-	-	-	-	-	-	-	-	-	-	-	-	-	2,100	
MW/RW-14	02/24/2015	31.22	27.42	-	-	-	37.31	3.80	13:40	-	-	-	-	-	-	-	-	-	-	-	-	
MW/RW-14	02/25/2015	31.22	27.46	-	-	-	37.31	3.76	10:47	-	-	-	-	-	-	-	-	-	-	-	6,000	
MW/RW-14	03/04/2015	31.22	27.39	-	-	-	-	3.83	14:06	-	-	-	-	-	-	-	-	-	-	-	-	
MW/RW-14	03/11/2015	31.22	26.94	-	-	-	-	4.28	12:36	-	-	-	-	-	-	-	-	-	-	-	-	
MW/RW-14	03/18/2015	31.22	27.13	-	-	-	-	4.09	10:56	-	-	-	-	-	-	-	-	-	-	-	-	
MW/RW-14	03/26/2015	31.22	26.92	-	-	-	37.30	4.30	11:19	-	-	-	-	-	-	-	-	-	-	-	-	
MW/RW-14	04/02/2015	31.22	27.04	-	-	-	37.25	4.18	11:08	-	-	-	-	-	-	-	-	-	-	-	-	
MW/RW-14	04/08/2015	31.22	27.30	-	-	-	37.21	3.92	9:26	-	-	-	-	-	-	-	-	-	-	-	-	
MW/RW-14	04/13/2015	31.22	27.30	-	-	-	-	3.92	10:55	-	-	-	-	-	-	-	-	-	-	-	-	
MW/RW-14	04/23/2015	31.22	26.72	-	-	-	37.25	4.50	11:37	-	-	-	-	-	-	-	-	-	-	-	-	
MW/RW-14	04/29/2015	31.22	26.94	-	-	-	37.25	4.28	14:06	-	-	-	-	-	-	-	-	-	-	-	-	
MW/RW-14	05/04/2015	31.22	26.77	-	-	-	-	4.45	11:30	-	-	-	-	-	-	-	-	-	-	-	-	
MW/RW-14	05/11/2015	31.22	26.71	-	-	-	37.37	4.51	14:52	-	-	-	-	-	-	-	-	-	-	-	-	
MW/RW-14	05/12/2015	31.22	NR	-	-	-	-	-	-	-	-	-	-	-	-	-	-	-	-	-	5,500	
MW/RW-14	05/21/2015	31.22	26.93	-	-	-	37.33	4.29	12:10	-	-	-	-	-	-	-	-	-	-	-	-	
MW/RW-14	05/28/2015	31.22	27.25	-	-	-	37.25	3.97	11:36	-	-	-	-	-	-	-	-	-	-	-	-	
MW/RW-14	06/02/2015	31.22	26.92	-	-	-	-	4.30	12:55	-	-	-	-	-	-	-	-	-	-	-	-	
MW/RW-14	06/09/2015	31.22	26.67	-	-	-	-	4.55	10:21	-	-	-	-	-	-	-	-	-	-	-	-	
MW/RW-14	06/16/2015	31.22	26.73	-	-	-	-	4.49	11:15	-	-	-	-	-	-	-	-	-	-	-	-	
MW/RW-14	06/26/2015	31.22	26.65	-	-	-	37.30	4.57	10:30	-	-	-	-	-	-	-	-	-	-	-	-	
MW/RW-14	07/01/2015	31.22	26.12	-	-	-	-	5.10	12:06	-	-	-	-	-	-	-	-	-	-	-	-	
MW/RW-14	08/04/2015	31.22	26.26	-	-	-	37.28	4.96	12:09	-	-	-	-	-	-	-	-	-	-	-	-	
MW/RW-14	08/05/2015	31.22	26.75	-	-	-	37.27	4.47	8:50	-	-	-	-	-	-	-	-	-	-	-	7,300	Sheen

Table 3

HISTORICAL GROUNDWATER MONITORING AND ANALYTICAL DATA SUMMARY

Potomac River Generating Station
1400 North Royal St
Alexandria, VA

Well ID	Date	Top of Casing (ft)	Depth to Water (DTW) (ft)	Depth to LNAPL (ft)	LNAPL Thickness (ft)	Volume of LNAPL Recovered (gal)	Depth to Bottom (DTB) - Measured Depth (ft)	Groundwater Elevation (ft)	Gauging Time	Benzene (µg/L)	Toluene (µg/L)	Ethylbenzene (µg/L)	Xylenes, Total (µg/L)	Methyl tert-butyl ether (µg/L)	tert-Butyl alcohol (µg/L)	1,2-Dibromoethane (µg/L)	1,2-Dichloroethane (µg/L)	Naphthalene (µg/L)	TPH-GRO (µg/L)	TPH-DRO - Silica Gel (µg/L)	TPH-DRO (µg/L)	Comments
MW/RW-14	12/01/2015	31.22	26.88	-	-	-	37.30	4.34	13:35	-	-	-	-	-	-	-	-	-	-	-	-	
MW/RW-14	12/02/2015	31.22	NR	-	-	-	-	-	-	-	-	-	-	-	-	-	-	-	-	-	1,600	
MW/RW-14	03/14/2016	31.22	26.93	-	-	-	37.30	4.29	8:55	-	-	-	-	-	-	-	-	-	-	-	-	
MW/RW-14	03/15/2016	31.22	NR	-	-	-	-	-	-	-	-	-	-	-	-	-	-	-	-	-	28,000	
MW/RW-14	04/21/2016	31.22	28.05	27.42	0.63	0.75	-	3.72	9:33	-	-	-	-	-	-	-	-	-	-	-	-	
MW/RW-14	05/05/2016	31.22	29.03	28.20	0.83	-	-	2.92	13:00	-	-	-	-	-	-	-	-	-	-	-	-	
MW/RW-14	05/23/2016	31.22	26.82	26.81	0.01	-	-	4.41	11:54	-	-	-	-	-	-	-	-	-	-	-	-	
MW/RW-14	06/21/2016	31.22	28.18	27.77	0.41	0.06	-	3.40	10:26	-	-	-	-	-	-	-	-	-	-	-	-	
MW/RW-14	07/21/2016	31.22	28.85	27.90	0.95	0.44	-	3.20	11:21	-	-	-	-	-	-	-	-	-	-	-	-	
MW/RW-14	08/04/2016	31.33	28.32	27.75	0.57	0.00	-	3.51	12:00	-	-	-	-	-	-	-	-	-	-	-	-	installed pump & lines & started
MW/RW-14	08/24/2016	31.33	30.32	-	-	-	-	1.01	10:05	-	-	-	-	-	-	-	-	-	-	-	-	pump in well
MW/RW-14	08/25/2016	31.33	NR	-	-	-	-	-	-	-	-	-	-	-	-	-	-	-	-	-	15,000	pump in well
MW/RW-14	09/22/2016	31.33	31.30	-	-	-	-	0.03	13:10	-	-	-	-	-	-	-	-	-	-	-	-	pump in well
MW/RW-14	10/20/2016	31.33	31.22	-	-	-	-	0.11	11:14	-	-	-	-	-	-	-	-	-	-	-	-	pump in well
MW/RW-14	11/28/2016	31.33	30.87	-	-	-	-	0.46	10:12	-	-	-	-	-	-	-	-	-	-	-	-	pump in well
MW/RW-14	11/29/2016	31.33	27.47	-	-	-	-	3.86	12:25	-	-	-	-	-	-	-	-	-	-	-	110,000	pump in well
MW/RW-14	12/22/2016	31.33	30.25	-	-	-	-	1.08	-	-	-	-	-	-	-	-	-	-	-	-	-	pump in well
MW/RW-14	01/30/2017	31.33	27.67	-	-	-	-	3.66	12:16	-	-	-	-	-	-	-	-	-	-	-	-	pump in well
MW/RW-14	02/21/2017	31.33	30.20	-	-	-	-	1.13	12:40	-	-	-	-	-	-	-	-	-	-	-	5,600	pump in well
MW/RW-14	03/29/2017	31.33	31.35	-	-	-	-	-0.02	12:27	-	-	-	-	-	-	-	-	-	-	-	-	pump in well
MW/RW-14	04/18/2017	31.33	31.35	-	-	-	-	-0.02	12:00	-	-	-	-	-	-	-	-	-	-	-	-	pump in well
MW/RW-14	05/18/2017	31.33	31.40	-	-	-	-	-0.07	-	-	-	-	-	-	-	-	-	-	-	-	-	pump in well
MW/RW-14	05/22/2017	31.33	27.11	-	-	-	-	4.22	12:57	-	-	-	-	-	-	-	-	-	-	-	1,390	pump in well
MW/RW-14	06/22/2017	31.33	31.45	-	-	-	-	-0.12	12:08	-	-	-	-	-	-	-	-	-	-	-	-	pump in well
MW/RW-14	07/06/2017	31.33	31.10	-	-	-	-	0.23	13:10	-	-	-	-	-	-	-	-	-	-	-	-	pump in well
MW/RW-14	08/21/2017	31.33	32.20	-	-	-	-	-0.87	9:48	-	-	-	-	-	-	-	-	-	-	-	-	pump in well
MW/RW-14	08/28/2017	31.33	32.20	-	-	-	-	-0.87	9:15	-	-	-	-	-	-	-	-	-	-	-	-	pump in well
MW/RW-14	08/31/2017	31.33	32.50	-	-	-	36.48	-1.17	9:15	-	-	-	-	-	-	-	-	-	-	-	7,380	pump in well
MW/RW-14	09/20/2017	31.33	32.18	-	-	-	-	-0.85	10:25	-	-	-	-	-	-	-	-	-	-	-	-	pump in well
MW/RW-14	10/17/2017	31.33	31.40	-	-	-	-	-0.07	11:47	-	-	-	-	-	-	-	-	-	-	-	-	pump in well
MW/RW-14	11/28/2017	31.33	31.47	-	-	-	-	-0.14	11:40	-	-	-	-	-	-	-	-	-	-	-	-	pump in well
MW/RW-14	11/30/2017	31.33	NR	-	-	-	-	-	11:00	-	-	-	-	-	-	-	-	-	-	218	1,000	pump in well
MW/RW-14	01/26/2018	31.33	31.35	-	-	-	-	-0.02	12:45	-	-	-	-	-	-	-	-	-	-	-	-	pump in well
MW/RW-14	02/20/2018	31.33	31.42	-	-	-	-	-0.09	11:10	-	-	-	-	-	-	-	-	-	-	-	-	pump in well
MW/RW-14	02/21/2018	31.33	-	-	-	-	-	-	14:30	-	-	-	-	-	-	-	-	-	-	-	<83	pump in well
MW/RW-14	03/06/2018	31.33	27.5	-	-	-	-	3.83	12:23	-	-	-	-	-	-	-	-	-	-	-	-	pump in well

Table 3

HISTORICAL GROUNDWATER MONITORING AND ANALYTICAL DATA SUMMARY

Potomac River Generating Station
1400 North Royal St
Alexandria, VA

Well ID	Date	Top of Casing (ft)	Depth to Water (DTW) (ft)	Depth to LNAPL (ft)	LNAPL Thickness (ft)	Volume of LNAPL Recovered (gal)	Depth to Bottom (DTB) - Measured Depth (ft)	Groundwater Elevation (ft)	Gauging Time	Benzene (µg/L)	Toluene (µg/L)	Ethylbenzene (µg/L)	Xylenes, Total (µg/L)	Methyl tert-butyl ether (µg/L)	tert-Butyl alcohol (µg/L)	1,2-Dibromoethane (µg/L)	1,2-Dichloroethane (µg/L)	Naphthalene (µg/L)	TPH-GRO (µg/L)	TPH-DRO - Silica Gel (µg/L)	TPH-DRO (µg/L)	Comments
MW/RW-14	03/29/2018	31.33	27.22	-	-	-	-	4.11	9:31	-	-	-	-	-	-	-	-	-	-	-	-	pump in well
MW/RW-14	04/11/2018	31.33	27.75	-	-	-	-	3.58	9:00	-	-	-	-	-	-	-	-	-	-	-	-	
MW/RW-14	04/23/2018	31.33	27.73	-	-	-	-	3.60	9:08	-	-	-	-	-	-	-	-	-	-	-	-	
MW/RW-14	05/03/2018	31.33	27.6	-	-	-	-	3.73	9:24	-	-	-	-	-	-	-	-	-	-	-	-	
MW/RW-14	05/24/2018	31.33	26.62	-	-	-	36.53	4.71	8:15	-	-	-	-	-	-	-	-	-	-	-	16,500	
MW/RW-14	06/12/2018	31.33	26.4	-	-	-	-	4.93	10:20	-	-	-	-	-	-	-	-	-	-	-	-	
MW/RW-14	06/26/2018	31.33	26.55	-	-	-	36.52	4.78	9:59	-	-	-	-	-	-	-	-	-	-	6,720 B	41,700	
MW/RW-14	07/02/2018	31.33	26.69	-	-	-	-	4.64	10:10	-	-	-	-	-	-	-	-	-	-	-	-	
MW/RW-14	07/17/2018	31.33	26.75	-	-	-	-	4.58	10:14	-	-	-	-	-	-	-	-	-	-	-	-	
MW/RW-14	07/30/2018	31.33	26.27	-	-	-	39.54	5.06	10:59	-	-	-	-	-	-	-	-	-	-	-	-	
MW/RW-14	08/09/2018	31.33	26.38	-	-	-	-	4.95	-	-	-	-	-	-	-	-	-	-	-	-	-	pump in well
MW/RW-14	08/13/2018	31.33	26.3	-	-	-	-	5.03	12:26	-	-	-	-	-	-	-	-	-	-	-	-	pump in well
MW/RW-14	08/15/2018	31.33	30.89	-	-	-	-	0.44	9:35	-	-	-	-	-	-	-	-	-	-	-	67 J	pump in well
MW/RW-14	09/04/2018	31.33	26.60	-	-	-	-	4.73	10:25	-	-	-	-	-	-	-	-	-	-	-	-	pump in well
MW/RW-14	09/25/2018	31.33	25.53	-	-	-	-	5.80	13:18	-	-	-	-	-	-	-	-	-	-	-	-	pump in well
MW-15S	08/08/2014	31.03	26.11	-	-	-	26.20	4.92	-	-	-	-	-	-	-	-	-	-	-	-	-	
MW-15S	08/11/2014	31.03	26.11	-	-	-	-	4.92	-	-	-	-	-	-	-	-	-	-	-	-	-	
MW-15S	08/15/2014	31.03	24.00	-	-	-	-	7.03	-	-	-	-	-	-	-	-	-	-	-	-	909	
MW-15S	08/18/2014	31.03	24.67	-	-	-	-	6.36	-	-	-	-	-	-	-	-	-	-	-	-	-	
MW-15S	08/25/2014	31.03	24.82	-	-	-	-	6.21	-	-	-	-	-	-	-	-	-	-	-	-	-	
MW-15S	09/02/2014	31.03	24.82	-	-	-	-	6.21	-	-	-	-	-	-	-	-	-	-	-	-	-	
MW-15S	09/15/2014	31.03	24.96	-	-	-	-	6.07	-	-	-	-	-	-	-	-	-	-	-	-	-	
MW-15S	09/22/2014	31.03	25.06	-	-	-	-	5.97	-	-	-	-	-	-	-	-	-	-	-	-	-	
MW-15S	10/01/2014	31.03	25.20	-	-	-	25.88	5.83	-	-	-	-	-	-	-	-	-	-	-	-	-	
MW-15S	10/13/2014	31.03	26.37	-	-	-	-	4.66	-	-	-	-	-	-	-	-	-	-	-	-	-	
MW-15S	10/20/2014	31.03	25.45	-	-	-	25.90	5.58	-	-	-	-	-	-	-	-	-	-	-	-	-	
MW-15S	10/22/2014	31.03	NR	-	-	-	-	-	-	-	-	-	-	-	-	-	-	-	-	-	2,800	
MW-15S	02/26/2015	31.03	NR	-	-	-	-	-	-	-	-	-	-	-	-	-	-	-	-	-	2,800	
MW-15S	05/11/2015	31.03	25.33	-	-	-	26.00	5.70	9:10	-	-	-	-	-	-	-	-	-	-	-	-	
MW-15S	05/12/2015	31.03	25.35	-	-	-	-	5.68	12:10	-	-	-	-	-	-	-	-	-	-	-	1,800	
MW-15S	08/04/2015	31.03	22.16	-	-	-	25.90	8.87	9:47	-	-	-	-	-	-	-	-	-	-	-	5,900	
MW-15S	12/01/2015	31.03	25.46	-	-	-	25.88	5.57	11:03	-	-	-	-	-	-	-	-	-	-	-	4,200	
MW-15S	03/14/2016	31.03	25.58	-	-	-	26.00	5.45	8:55	-	-	-	-	-	-	-	-	-	-	-	-	
MW-15S	05/23/2016	31.03	25.29	-	-	-	26.00	5.74	11:08	-	-	-	-	-	-	-	-	-	-	-	-	
MW-15S	07/21/2016	31.03	25.44	-	-	-	-	5.59	11:26	-	-	-	-	-	-	-	-	-	-	-	-	
MW-15S	08/24/2016	31.03	22.07	-	-	-	25.86	8.96	12:16	-	-	-	-	-	-	-	-	-	-	-	-	
MW-15S	11/28/2016	31.03	25.15	-	-	-	26.70	5.88	10:34	-	-	-	-	-	-	-	-	-	-	-	-	

Table 3

HISTORICAL GROUNDWATER MONITORING AND ANALYTICAL DATA SUMMARY

Potomac River Generating Station
1400 North Royal St
Alexandria, VA

Well ID	Date	Top of Casing (ft)	Depth to Water (DTW) (ft)	Depth to LNAPL (ft)	LNAPL Thickness (ft)	Volume of LNAPL Recovered (gal)	Depth to Bottom (DTB) - Measured Depth (ft)	Groundwater Elevation (ft)	Gauging Time	Benzene (µg/L)	Toluene (µg/L)	Ethylbenzene (µg/L)	Xylenes, Total (µg/L)	Methyl tert-butyl ether (µg/L)	tert-Butyl alcohol (µg/L)	1,2-Dibromoethane (µg/L)	1,2-Dichloroethane (µg/L)	Naphthalene (µg/L)	TPH-GRO (µg/L)	TPH-DRO - Silica Gel (µg/L)	TPH-DRO (µg/L)	Comments
MW-15S	11/29/2016	31.03	25.14	-	-	-	25.94	5.89	9:47	-	-	-	-	-	-	-	-	-	-	-	160	
MW-15S	02/21/2017	31.03	25.45	-	-	-	25.90	5.58	11:07	-	-	-	-	-	-	-	-	-	-	-	-	
MW-15S	05/22/2017	31.03	24.60	-	-	-	25.90	6.43	11:08	-	-	-	-	-	-	-	-	-	-	-	-	
MW-15S	08/28/2017	31.03	25.45	-	-	-	25.91	5.58	11:02	-	-	-	-	-	-	-	-	-	-	-	-	
MW-15S	08/29/2017	31.03	25.33	-	-	-	25.96	5.70	13:43	-	-	-	-	-	-	-	-	-	-	-	-	
MW-15S	11/28/2017	31.03	25.47	-	-	-	25.60	5.56	14:44	-	-	-	-	-	-	-	-	-	-	-	-	
MW-15S	11/30/2017	31.03	25.40	-	-	-	25.93	5.63	9:50	-	-	-	-	-	-	-	-	-	-	-	1,750	
MW-15S	02/20/2018	31.03	21.60	-	-	-	25.90	9.43	12:03	-	-	-	-	-	-	-	-	-	-	-	-	
MW-15S	05/21/2018	31.03	23.57	-	-	-	25.95	7.46	11:35	-	-	-	-	-	-	-	-	-	-	-	-	
MW-15S	05/22/2018	31.03	23.41	-	-	-	25.95	7.62	9:44	-	-	-	-	-	-	-	-	-	-	-	-	
MW-15S	08/13/2018	31.03	23.99	-	-	-	27.92	7.04	9:47	-	-	-	-	-	-	-	-	-	-	-	-	
MW-16S	08/15/2014	31.03	24.13	-	-	-	24.61	6.90	-	-	-	-	-	-	-	-	-	-	-	-	-	
MW-16S	08/16/2014	31.03	24.12	-	-	-	24.48	6.91	-	-	-	-	-	-	-	-	-	-	-	-	1,720	
MW-16S	08/18/2014	31.03	24.13	-	-	-	-	6.90	-	-	-	-	-	-	-	-	-	-	-	-	-	
MW-16S	08/25/2014	31.03	24.24	-	-	-	-	6.79	-	-	-	-	-	-	-	-	-	-	-	-	-	
MW-16S	09/02/2014	31.03	DRY	-	-	-	24.65	-	-	-	-	-	-	-	-	-	-	-	-	-	-	
MW-16S	09/15/2014	31.03	DRY	-	-	-	24.64	-	-	-	-	-	-	-	-	-	-	-	-	-	-	
MW-16S	09/22/2014	31.03	DRY	-	-	-	-	-	-	-	-	-	-	-	-	-	-	-	-	-	-	
MW-16S	10/01/2014	31.03	DRY	-	-	-	24.64	-	-	-	-	-	-	-	-	-	-	-	-	-	-	
MW-16S	10/10/2014	31.03	DRY	-	-	-	-	-	-	-	-	-	-	-	-	-	-	-	-	-	-	
MW-16S	10/20/2014	31.03	DRY	-	-	-	24.64	-	-	-	-	-	-	-	-	-	-	-	-	-	-	
MW-16S	02/24/2015	31.03	DRY	-	-	-	24.70	-	15:36	-	-	-	-	-	-	-	-	-	-	-	-	
MW-16S	05/11/2015	31.03	DRY	-	-	-	24.70	-	10:15	-	-	-	-	-	-	-	-	-	-	-	-	
MW-16S	08/04/2015	31.03	22.63	-	-	-	24.62	8.40	9:54	-	-	-	-	-	-	-	-	-	-	-	-	
MW-16S	09/09/2015	31.03	NR	-	-	-	-	-	-	-	-	-	-	-	-	-	-	-	-	-	100	
MW-16S	12/01/2015	31.03	DRY	-	-	-	24.64	-	11:07	-	-	-	-	-	-	-	-	-	-	-	-	
MW-16S	03/14/2016	31.03	DRY	-	-	-	24.70	-	8:45	-	-	-	-	-	-	-	-	-	-	-	-	
MW-16S	05/23/2016	31.03	DRY	-	-	-	24.82	-	11:15	-	-	-	-	-	-	-	-	-	-	-	-	
MW-16S	08/24/2016	31.03	DRY	-	-	-	24.65	-	12:18	-	-	-	-	-	-	-	-	-	-	-	-	
MW-16S	11/28/2016	31.03	DRY	-	-	-	24.68	-	8:21	-	-	-	-	-	-	-	-	-	-	-	-	
MW-16S	02/21/2017	31.03	DRY	-	-	-	24.67	-	11:10	-	-	-	-	-	-	-	-	-	-	-	-	
MW-16S	05/22/2017	31.03	DRY	-	-	-	24.55	-	11:10	-	-	-	-	-	-	-	-	-	-	-	-	
MW-16S	08/28/2017	31.03	DRY	-	-	-	24.69	-	11:05	-	-	-	-	-	-	-	-	-	-	-	-	
MW-16S	11/28/2017	31.03	DRY	-	-	-	24.62	-	11:33	-	-	-	-	-	-	-	-	-	-	-	-	
MW-16S	02/20/2018	31.03	DRY	-	-	-	25.87	-	10:40	-	-	-	-	-	-	-	-	-	-	-	-	
MW-16S	05/21/2018	31.03	DRY	-	-	-	24.68	-	11:37	-	-	-	-	-	-	-	-	-	-	-	-	Insufficient GW Vol.
MW-16S	08/13/2018	31.03	DRY	-	-	-	25.29	-	10:00	-	-	-	-	-	-	-	-	-	-	-	-	Insufficient GW Vol.

Table 3

HISTORICAL GROUNDWATER MONITORING AND ANALYTICAL DATA SUMMARY

Potomac River Generating Station
1400 North Royal St
Alexandria, VA

Well ID	Date	Top of Casing (ft)	Depth to Water (DTW) (ft)	Depth to LNAPL (ft)	LNAPL Thickness (ft)	Volume of LNAPL Recovered (gal)	Depth to Bottom (DTB) - Measured Depth (ft)	Groundwater Elevation (ft)	Gauging Time	Benzene (µg/L)	Toluene (µg/L)	Ethylbenzene (µg/L)	Xylenes, Total (µg/L)	Methyl tert-butyl ether (µg/L)	tert-Butyl alcohol (µg/L)	1,2-Dibromoethane (µg/L)	1,2-Dichloroethane (µg/L)	Naphthalene (µg/L)	TPH-GRO (µg/L)	TPH-DRO - Silica Gel (µg/L)	TPH-DRO (µg/L)	Comments
MW-16	08/15/2014	30.97	26.78	-	-	-	35.74	4.19	-	-	-	-	-	-	-	-	-	-	-	-	<300	
MW-16	08/18/2014	30.97	26.73	-	-	-	-	4.24	-	-	-	-	-	-	-	-	-	-	-	-	-	
MW-16	08/25/2014	30.97	26.55	-	-	-	-	4.42	-	-	-	-	-	-	-	-	-	-	-	-	-	
MW-16	09/02/2014	30.97	26.91	-	-	-	-	4.06	-	-	-	-	-	-	-	-	-	-	-	-	-	
MW-16	09/15/2014	30.97	26.76	-	-	-	-	4.21	-	-	-	-	-	-	-	-	-	-	-	-	-	
MW-16	09/22/2014	30.97	26.80	-	-	-	-	4.17	-	-	-	-	-	-	-	-	-	-	-	-	-	
MW-16	10/01/2014	30.97	26.95	-	-	-	35.53	4.02	-	-	-	-	-	-	-	-	-	-	-	-	-	
MW-16	10/10/2014	30.97	26.85	-	-	-	-	4.12	-	-	-	-	-	-	-	-	-	-	-	-	-	
MW-16	10/20/2014	30.97	27.19	-	-	-	35.61	3.78	-	-	-	-	-	-	-	-	-	-	-	-	-	
MW-16	10/22/2014	30.97	NR	-	-	-	-	-	-	<0.5	<0.5	<0.5	<0.5	<0.5	<2	<0.5	<0.5	<0.02	<20	-	<45	
MW-16	02/24/2015	30.97	27.25	-	-	-	35.61	3.72	13:34	-	-	-	-	-	-	-	-	-	-	-	-	
MW-16	02/25/2015	30.97	27.23	-	-	-	35.62	3.74	11:14	<0.5	<0.5	<0.5	<0.5	<0.5	<2	<0.5	<0.5	<0.03	<20	-	<45	
MW-16	05/11/2015	30.97	26.43	-	-	-	35.60	4.54	14:50	-	-	-	-	-	-	-	-	-	-	-	-	
MW-16	05/12/2015	30.97	26.90	-	-	-	-	4.07	9:52	<0.5	<0.5	<0.5	<0.5	<0.5	<2	<0.5	<0.5	<1	<20	-	<45	
MW-16	08/04/2015	30.97	24.75	-	-	-	35.55	6.22	12:06	-	-	-	-	-	-	-	-	-	-	-	-	
MW-16	08/05/2015	30.97	25.04	-	-	-	35.53	5.93	9:51	-	-	-	-	-	-	-	-	-	-	-	<45	
MW-16	12/01/2015	30.97	26.55	-	-	-	27.90	4.42	13:30	-	-	-	-	-	-	-	-	-	-	-	-	
MW-16	03/14/2016	30.97	26.67	-	-	-	35.55	4.30	9:00	-	-	-	-	-	-	-	-	-	-	-	-	
MW-16	05/23/2016	30.97	26.65	-	-	-	35.82	4.32	10:35	-	-	-	-	-	-	-	-	-	-	-	-	
MW-16	08/24/2016	30.97	26.75	-	-	-	35.55	4.22	9:42	-	-	-	-	-	-	-	-	-	-	-	-	
MW-16	11/28/2016	30.97	27.24	-	-	-	35.49	3.73	8:17	-	-	-	-	-	-	-	-	-	-	-	-	
MW-16	11/29/2016	30.97	27.05	-	-	-	35.80	3.92	-	<0.5	<0.5	<0.5	<0.5	-	-	-	-	<1	-	-	<45	
MW-16	02/21/2017	30.97	27.73	-	-	-	35.63	3.24	12:19	-	-	-	-	-	-	-	-	-	-	-	-	
MW-16	02/22/2017	30.97	27.39	-	-	-	-	3.58	10:00	-	-	-	-	-	-	-	-	-	-	-	<45	
MW-16	05/22/2017	30.97	26.64	-	-	-	-	4.33	12:51	-	-	-	-	-	-	-	-	-	-	-	<64	
MW-16	08/28/2017	30.97	31.87	-	-	-	35.05	-0.90	9:30	-	-	-	-	-	-	-	-	-	-	-	-	
MW-16	08/30/2017	30.97	31.69	-	-	-	35.57	-0.72	12:44	-	-	-	-	-	-	-	-	-	-	-	<83	
MW-16	11/28/2017	30.97	29.93	-	-	-	35.59	1.04	11:30	-	-	-	-	-	-	-	-	-	-	-	-	
MW-16	11/30/2017	30.97	29.85	-	-	-	35.59	1.12	10:15	<0.50	<1.0	<1.0	<1.0	-	-	-	-	<5.0	-	-	103	
MW-16	02/20/2018	30.97	27.86	-	-	-	36.16	3.11	10:37	-	-	-	-	-	-	-	-	-	-	-	-	
MW-16	02/20/2018	30.97	27.91	-	-	-	35.55	3.06	13:28	-	-	-	-	-	-	-	-	-	-	-	103	
MW-16	05/21/2018	30.97	26.17	-	-	-	35.69	4.80	14:14	-	-	-	-	-	-	-	-	-	-	-	-	
MW-16	05/22/2018	30.97	26.41	-	-	-	35.60	4.56	9:48	-	-	-	-	-	-	-	-	-	-	-	<83	
MW-16	08/13/2018	30.97	24.17	-	-	-	35.55	6.80	11:40	-	-	-	-	-	-	-	-	-	-	-	66 J	
MW-25S	08/08/2014	31.07	23.64	-	-	-	25.80	7.43	-	-	-	-	-	-	-	-	-	-	-	-	-	
MW-25S	08/11/2014	31.07	22.35	-	-	-	-	8.72	-	-	-	-	-	-	-	-	-	-	-	-	-	
MW-25S	08/15/2014	31.07	21.94	-	-	-	-	9.13	-	-	-	-	-	-	-	-	-	-	-	-	49,000	

Table 3

HISTORICAL GROUNDWATER MONITORING AND ANALYTICAL DATA SUMMARY

Potomac River Generating Station
1400 North Royal St
Alexandria, VA

Well ID	Date	Top of Casing (ft)	Depth to Water (DTW) (ft)	Depth to LNAPL (ft)	LNAPL Thickness (ft)	Volume of LNAPL Recovered (gal)	Depth to Bottom (DTB) - Measured Depth (ft)	Groundwater Elevation (ft)	Gauging Time	Benzene (µg/L)	Toluene (µg/L)	Ethylbenzene (µg/L)	Xylenes, Total (µg/L)	Methyl tert-butyl ether (µg/L)	tert-Butyl alcohol (µg/L)	1,2-Dibromoethane (µg/L)	1,2-Dichloroethane (µg/L)	Naphthalene (µg/L)	TPH-GRO (µg/L)	TPH-DRO - Silica Gel (µg/L)	TPH-DRO (µg/L)	Comments
MW-25S	08/18/2014	31.07	21.95	-	-	-	-	9.12	-	-	-	-	-	-	-	-	-	-	-	-	-	
MW-25S	08/25/2014	31.07	21.98	-	-	-	-	9.09	-	-	-	-	-	-	-	-	-	-	-	-	-	
MW-25S	09/02/2014	31.07	21.99	-	-	-	-	9.08	-	-	-	-	-	-	-	-	-	-	-	-	-	
MW-25S	09/15/2014	31.07	22.04	-	-	-	-	9.03	-	-	-	-	-	-	-	-	-	-	-	-	-	
MW-25S	09/22/2014	31.07	22.50	-	-	-	-	8.57	-	-	-	-	-	-	-	-	-	-	-	-	-	
MW-25S	09/24/2014	31.07	22.12	22.12	TRACE	-	-	8.95	-	-	-	-	-	-	-	-	-	-	-	-	-	LNAPL NMB
MW-25S	10/01/2014	31.07	22.07	-	-	-	25.47	9.00	-	-	-	-	-	-	-	-	-	-	-	-	-	
MW-25S	10/10/2014	31.07	22.09	22.09	TRACE	-	-	8.98	-	-	-	-	-	-	-	-	-	-	-	-	-	LNAPL NMB
MW-25S	10/13/2014	31.07	22.13	22.11	0.02	TRACE	-	8.96	-	-	-	-	-	-	-	-	-	-	-	-	-	
MW-25S	10/20/2014	31.07	22.19	22.18	0.01	TRACE	-	8.89	-	-	-	-	-	-	-	-	-	-	-	-	-	
MW-25S	10/27/2014	31.07	22.10	22.09	0.01	TRACE	-	8.98	-	-	-	-	-	-	-	-	-	-	-	-	-	
MW-25S	10/27/2014	31.07	22.10	22.09	0.01	TRACE	-	8.98	-	-	-	-	-	-	-	-	-	-	-	-	-	
MW-25S	11/07/2014	31.07	22.08	22.07	0.01	TRACE	-	9.00	-	-	-	-	-	-	-	-	-	-	-	-	-	
MW-25S	11/12/2014	31.07	22.28	22.10	0.18	0.06	-	8.95	-	-	-	-	-	-	-	-	-	-	-	-	-	
MW-25S	11/21/2014	31.07	22.43	22.18	0.25	0.09	-	8.86	-	-	-	-	-	-	-	-	-	-	-	-	-	
MW-25S	11/26/2014	31.07	22.37	22.17	0.20	0.06	-	8.88	-	-	-	-	-	-	-	-	-	-	-	-	-	
MW-25S	12/05/2014	31.07	22.57	22.20	0.37	-	25.50	8.82	-	-	-	-	-	-	-	-	-	-	-	-	840,000	HIT event
MW-25S	12/11/2014	31.07	22.22	22.21	0.01	TRACE	-	8.86	-	-	-	-	-	-	-	-	-	-	-	-	-	
MW-25S	12/16/2014	31.07	22.38	22.11	0.27	0.03	-	8.93	-	-	-	-	-	-	-	-	-	-	-	-	-	
MW-25S	12/23/2014	31.07	22.43	22.13	0.30	0.05	-	8.90	-	-	-	-	-	-	-	-	-	-	-	-	-	
MW-25S	12/30/2014	31.07	22.50	22.20	0.30	0.04	-	8.83	-	-	-	-	-	-	-	-	-	-	-	-	-	
MW-25S	01/09/2015	31.07	22.49	22.19	0.30	-	-	8.84	-	-	-	-	-	-	-	-	-	-	-	-	2,200,000	HIT event
MW-25S	01/16/2015	31.07	22.60	22.48	0.12	0.01	-	8.58	-	-	-	-	-	-	-	-	-	-	-	-	-	
MW-25S	01/19/2015	31.07	22.34	22.25	0.09	0.01	-	8.81	-	-	-	-	-	-	-	-	-	-	-	-	-	
MW-25S	01/26/2015	31.07	22.30	22.16	0.14	0.02	-	8.89	-	-	-	-	-	-	-	-	-	-	-	-	-	
MW-25S	02/03/2015	31.07	22.25	-	-	-	25.50	8.82	-	-	-	-	-	-	-	-	-	-	-	-	-	
MW-25S	02/09/2015	31.07	22.31	22.14	0.17	-	-	8.91	-	-	-	-	-	-	-	-	-	-	-	-	-	LNAPL NMB
MW-25S	02/18/2015	31.07	22.37	22.18	0.19	-	-	8.87	-	-	-	-	-	-	-	-	-	-	-	-	-	LNAPL NMB
MW-25S	02/24/2015	31.07	22.59	22.28	0.31	-	-	8.75	14:03	-	-	-	-	-	-	-	-	-	-	-	-	LNAPL NMB
MW-25S	03/04/2015	31.07	22.48	22.30	0.18	-	-	8.75	14:31	-	-	-	-	-	-	-	-	-	-	-	-	LNAPL NMB
MW-25S	03/11/2015	31.07	22.50	22.30	0.20	-	-	8.75	13:04	-	-	-	-	-	-	-	-	-	-	-	-	LNAPL NMB
MW-25S	03/18/2015	31.07	22.46	22.23	0.23	-	-	8.81	11:26	-	-	-	-	-	-	-	-	-	-	-	-	LNAPL NMB
MW-25S	03/26/2015	31.07	22.35	22.17	0.18	-	25.50	8.88	11:59	-	-	-	-	-	-	-	-	-	-	-	-	LNAPL NMB
MW-25S	04/02/2015	31.07	22.40	22.18	0.22	-	25.45	8.86	12:06	-	-	-	-	-	-	-	-	-	-	-	-	LNAPL NMB
MW-25S	04/08/2015	31.07	22.40	22.08	0.32	-	25.47	8.95	9:15	-	-	-	-	-	-	-	-	-	-	-	-	LNAPL NMB
MW-25S	04/13/2015	31.07	22.50	22.22	0.28	-	-	8.82	11:03	-	-	-	-	-	-	-	-	-	-	-	-	LNAPL NMB
MW-25S	04/23/2015	31.07	22.39	22.16	0.23	-	25.50	8.88	12:25	-	-	-	-	-	-	-	-	-	-	-	-	LNAPL NMB

Table 3

HISTORICAL GROUNDWATER MONITORING AND ANALYTICAL DATA SUMMARY

Potomac River Generating Station
1400 North Royal St
Alexandria, VA

Well ID	Date	Top of Casing (ft)	Depth to Water (DTW) (ft)	Depth to LNAPL (ft)	LNAPL Thickness (ft)	Volume of LNAPL Recovered (gal)	Depth to Bottom (DTB) - Measured Depth (ft)	Groundwater Elevation (ft)	Gauging Time	Benzene (µg/L)	Toluene (µg/L)	Ethylbenzene (µg/L)	Xylenes, Total (µg/L)	Methyl tert-butyl ether (µg/L)	tert-Butyl alcohol (µg/L)	1,2-Dibromoethane (µg/L)	1,2-Dichloroethane (µg/L)	Naphthalene (µg/L)	TPH-GRO (µg/L)	TPH-DRO - Silica Gel (µg/L)	TPH-DRO (µg/L)	Comments
MW-25S	04/29/2015	31.07	22.35	22.12	0.23	-	25.50	8.92	14:48	-	-	-	-	-	-	-	-	-	-	-	-	LNAPL NMB
MW-25S	05/04/2015	31.07	22.47	22.19	0.28	-	-	8.85	12:04	-	-	-	-	-	-	-	-	-	-	-	-	LNAPL NMB
MW-25S	05/11/2015	31.07	22.45	22.20	0.25	-	-	8.84	11:00	-	-	-	-	-	-	-	-	-	-	-	-	LNAPL NMB
MW-25S	05/21/2015	31.07	22.40	22.23	0.17	-	-	8.82	12:53	-	-	-	-	-	-	-	-	-	-	-	-	LNAPL NMB
MW-25S	05/28/2015	31.07	22.60	22.27	0.33	-	25.50	8.76	12:06	-	-	-	-	-	-	-	-	-	-	-	-	LNAPL NMB
MW-25S	06/02/2015	31.07	22.53	22.25	0.28	-	-	8.79	13:24	-	-	-	-	-	-	-	-	-	-	-	-	LNAPL NMB
MW-25S	06/09/2015	31.07	22.38	22.16	0.22	-	-	8.88	10:46	-	-	-	-	-	-	-	-	-	-	-	-	LNAPL NMB
MW-25S	06/16/2015	31.07	22.37	22.13	0.24	-	-	8.91	11:40	-	-	-	-	-	-	-	-	-	-	-	-	LNAPL NMB
MW-25S	06/26/2015	31.07	22.35	22.12	0.23	-	25.40	8.92	11:28	-	-	-	-	-	-	-	-	-	-	-	-	LNAPL NMB
MW-25S	07/01/2015	31.07	22.23	22.04	0.19	-	-	9.01	12:18	-	-	-	-	-	-	-	-	-	-	-	-	LNAPL NMB
MW-25S	07/08/2015	31.07	22.08	21.88	0.20	0.04	-	9.17	12:04	-	-	-	-	-	-	-	-	-	-	-	-	
MW-25S	07/13/2015	31.07	21.89	21.74	0.15	-	-	9.31	9:48	-	-	-	-	-	-	-	-	-	-	-	-	HIT event
MW-25S	07/20/2015	31.07	21.37	21.33	0.04	TRACE	-	9.74	9:43	-	-	-	-	-	-	-	-	-	-	-	-	
MW-25S	07/28/2015	31.07	21.20	-	-	-	25.49	9.87	12:25	-	-	-	-	-	-	-	-	-	-	-	-	
MW-25S	08/04/2015	31.07	21.28	21.24	TRACE	TRACE	-	9.79	12:22	-	-	-	-	-	-	-	-	-	-	-	-	
MW-25S	08/11/2015	31.07	21.37	21.36	0.01	0.01	25.49	9.71	11:22	-	-	-	-	-	-	-	-	-	-	-	-	
MW-25S	08/18/2015	31.07	21.51	21.46	0.05	TRACE	-	9.60	10:50	-	-	-	-	-	-	-	-	-	-	-	-	
MW-25S	08/24/2015	31.07	21.60	21.54	0.06	TRACE	-	9.52	10:53	-	-	-	-	-	-	-	-	-	-	-	-	
MW-25S	09/02/2015	31.07	21.76	21.69	0.07	0.01	25.47	9.37	10:31	-	-	-	-	-	-	-	-	-	-	-	-	
MW-25S	09/09/2015	31.07	21.81	21.77	0.04	0.01	25.49	9.30	10:50	-	-	-	-	-	-	-	-	-	-	-	-	
MW-25S	09/17/2015	31.07	21.92	21.89	0.03	0.01	25.52	9.18	10:37	-	-	-	-	-	-	-	-	-	-	-	-	
MW-25S	09/23/2015	31.07	21.92	21.89	0.03	TRACE	-	9.18	11:14	-	-	-	-	-	-	-	-	-	-	-	-	
MW-25S	09/28/2015	31.07	21.96	21.92	0.04	TRACE	25.48	9.15	9:49	-	-	-	-	-	-	-	-	-	-	-	-	
MW-25S	10/05/2015	31.07	22.01	21.98	0.03	TRACE	25.51	9.09	11:32	-	-	-	-	-	-	-	-	-	-	-	-	
MW-25S	11/10/2015	31.07	22.09	22.06	0.03	TRACE	-	9.01	13:27	-	-	-	-	-	-	-	-	-	-	-	-	
MW-25S	12/01/2015	31.07	22.19	22.16	0.03	-	25.43	8.91	12:10	-	-	-	-	-	-	-	-	-	-	-	-	LNAPL NMB
MW-25S	01/27/2016	31.07	22.10	22.08	0.02	-	-	8.99	10:56	-	-	-	-	-	-	-	-	-	-	-	-	LNAPL NMB
MW-25S	02/15/2016	31.07	22.10	22.07	0.03	TRACE	-	9.00	10:39	-	-	-	-	-	-	-	-	-	-	-	-	
MW-25S	03/14/2016	31.07	22.02	-	-	-	25.50	9.05	9:20	-	-	-	-	-	-	-	-	-	-	-	-	strong product odor
MW-25S	04/21/2016	31.07	22.38	22.35	0.03	TRACE	-	8.72	12:15	-	-	-	-	-	-	-	-	-	-	-	-	
MW-25S	05/23/2016	31.07	22.16	22.14	0.02	TRACE	-	8.93	11:45	-	-	-	-	-	-	-	-	-	-	-	-	
MW-25S	06/21/2016	31.07	22.17	22.13	0.04	TRACE	-	8.94	10:14	-	-	-	-	-	-	-	-	-	-	-	-	
MW-25S	07/21/2016	31.07	22.02	-	-	-	-	9.05	11:16	-	-	-	-	-	-	-	-	-	-	-	-	
MW-25S	08/24/2016	31.07	22.07	-	-	-	25.65	9.00	11:35	-	-	-	-	-	-	-	-	-	-	-	-	
MW-25S	08/25/2016	31.07	22.16	-	-	-	25.52	8.91	11:15	-	-	-	-	-	-	-	-	-	-	-	24,000	
MW-25S	11/28/2016	31.07	22.48	-	-	-	25.49	8.59	9:34	-	-	-	-	-	-	-	-	-	-	-	-	
MW-25S	11/29/2016	31.07	22.51	-	-	-	25.51	8.56	-	3	<0.5	4	2	-	-	-	-	9	-	-	1,200,000	Sheen

Table 3

HISTORICAL GROUNDWATER MONITORING AND ANALYTICAL DATA SUMMARY

Potomac River Generating Station
1400 North Royal St
Alexandria, VA

Well ID	Date	Top of Casing (ft)	Depth to Water (DTW) (ft)	Depth to LNAPL (ft)	LNAPL Thickness (ft)	Volume of LNAPL Recovered (gal)	Depth to Bottom (DTB) - Measured Depth (ft)	Groundwater Elevation (ft)	Gauging Time	Benzene (µg/L)	Toluene (µg/L)	Ethylbenzene (µg/L)	Xylenes, Total (µg/L)	Methyl tert-butyl ether (µg/L)	tert-Butyl alcohol (µg/L)	1,2-Dibromoethane (µg/L)	1,2-Dichloroethane (µg/L)	Naphthalene (µg/L)	TPH-GRO (µg/L)	TPH-DRO - Silica Gel (µg/L)	TPH-DRO (µg/L)	Comments
MW-25S	02/21/2017	31.07	23.62	23.60	0.02	TRACE	25.41	7.47	11:14	-	-	-	-	-	-	-	-	-	-	-	-	LNAPL NMB
MW-25S	03/28/2017	31.07	23.83	-	-	-	25.43	7.24	15:10	-	-	-	-	-	-	-	-	-	-	-	-	
MW-25S	03/29/2017	33.28	25.35	-	-	-	25.57	7.93	12:16	-	-	-	-	-	-	-	-	-	-	-	-	
MW-25S	04/18/2017	33.28	27.08	-	-	-	27.17	6.20	11:43	-	-	-	-	-	-	-	-	-	-	-	-	
MW-25S	05/22/2017	33.28	23.67	-	-	-	27.16	9.61	10:37	-	-	-	-	-	-	-	-	-	-	-	-	
MW-25S	05/23/2017	33.28	22.03	-	-	-	27.20	11.25	13:10	-	-	-	-	-	-	-	-	-	-	-	42,500	
MW-25S	06/22/2017	33.28	27.05	-	-	-	27.19	6.23	11:52	-	-	-	-	-	-	-	-	-	-	-	-	
MW-25S	07/19/2017	33.28	27.08	-	-	-	27.15	6.20	11:47	-	-	-	-	-	-	-	-	-	-	-	-	
MW-25S	08/21/2017	33.28	23.56	-	-	-	27.32	9.72	9:40	-	-	-	-	-	-	-	-	-	-	-	-	
MW-25S	08/28/2017	33.28	23.70	-	-	-	27.35	9.58	11:10	-	-	-	-	-	-	-	-	-	-	-	-	
MW-25S	08/31/2017	33.28	23.68	-	-	-	27.34	9.60	9:23	-	-	-	-	-	-	-	-	-	-	1,640	32,200	
MW-25S	09/05/2017	33.28	23.63	-	-	-	-	9.65	13:53	-	-	-	-	-	-	-	-	-	-	-	-	
MW-25S	09/20/2017	33.28	23.74	-	-	-	-	9.54	10:08	-	-	-	-	-	-	-	-	-	-	-	-	
MW-25S	10/03/2017	33.28	23.88	-	-	-	-	9.40	11:16	-	-	-	-	-	-	-	-	-	-	-	-	
MW-25S	10/17/2017	33.28	23.92	-	-	-	-	9.36	11:29	-	-	-	-	-	-	-	-	-	-	-	-	
MW-25S	11/02/2017	33.28	23.98	-	-	-	-	9.30	11:22	-	-	-	-	-	-	-	-	-	-	-	-	
MW-25S	11/28/2017	33.28	24.00	-	-	-	27.28	9.28	14:10	-	-	-	-	-	-	-	-	-	-	-	-	
MW-25S	11/29/2017	33.28	24.00	-	-	-	27.33	9.28	13:27	<0.50	<1.0	<1.0	<1.0	-	-	-	-	1.3 J	-	55,900	56,500	
MW-25S	12/05/2017	33.28	DRY	-	-	-	24.02	-	10:12	-	-	-	-	-	-	-	-	-	-	-	-	
MW-25S	12/19/2017	33.28	24.13	-	-	-	-	9.15	10:02	-	-	-	-	-	-	-	-	-	-	-	-	
MW-25S	01/18/2018	33.28	NR	-	-	-	-	-	-	-	-	-	-	-	-	-	-	-	-	834	34,600	
MW-25S	01/18/2018	33.28	NR	-	-	-	-	-	-	-	-	-	-	-	-	-	-	-	-	27,500	30,300	
MW-25S	01/18/2018	33.28	NR	-	-	-	-	-	-	-	-	-	-	-	-	-	-	-	-	3,670	34,200	
MW-25S	01/03/2018	33.28	24.25	-	-	-	-	9.03	12:07	-	-	-	-	-	-	-	-	-	-	-	-	
MW-25S	01/26/2018	33.28	24.55	-	-	-	-	8.73	11:16	-	-	-	-	-	-	-	-	-	-	-	-	
MW-25S	02/01/2018	33.28	24.43	-	-	-	-	8.85	10:26	-	-	-	-	-	-	-	-	-	-	-	-	
MW-25S	02/20/2018	33.28	24.10	-	-	-	27.24	9.18	12:12	-	-	-	-	-	-	-	-	-	-	-	-	
MW-25S	02/21/2018	33.28	24.08	-	-	-	27.35	9.20	14:45	-	-	-	-	-	-	-	-	-	-	4,660	36,000	
MW-25S	03/06/2018	33.28	23.95	-	-	-	-	9.33	11:16	-	-	-	-	-	-	-	-	-	-	-	-	
MW-25S	03/29/2018	33.28	23.88	-	-	-	-	9.40	9:35	-	-	-	-	-	-	-	-	-	-	-	-	
MW-25S	04/11/2018	33.28	24.02	-	-	-	-	9.26	9:03	-	-	-	-	-	-	-	-	-	-	-	-	
MW-25S	04/23/2018	33.28	23.88	-	-	-	-	9.40	9:12	-	-	-	-	-	-	-	-	-	-	-	-	
MW-25S	05/03/2018	33.28	23.85	-	-	-	-	9.43	9:26	-	-	-	-	-	-	-	-	-	-	-	-	
MW-25S	05/03/2018	31.22	22.08	-	-	-	-	9.14	-	-	-	-	-	-	-	-	-	-	-	-	-	
MW-25S	05/21/2018	31.22	21.81	-	-	-	25.44	9.41	9:58	-	-	-	-	-	-	-	-	-	-	-	64,100	
MW-25S	06/12/2018	31.22	21.91	-	-	-	-	9.31	10:26	-	-	-	-	-	-	-	-	-	-	-	-	
MW-25S	06/26/2018	31.22	21.84	-	-	-	25.43	9.38	10:02	-	-	-	-	-	-	-	-	-	-	-	-	

Table 3

HISTORICAL GROUNDWATER MONITORING AND ANALYTICAL DATA SUMMARY

Potomac River Generating Station
1400 North Royal St
Alexandria, VA

Well ID	Date	Top of Casing (ft)	Depth to Water (DTW) (ft)	Depth to LNAPL (ft)	LNAPL Thickness (ft)	Volume of LNAPL Recovered (gal)	Depth to Bottom (DTB) - Measured Depth (ft)	Groundwater Elevation (ft)	Gauging Time	Benzene (µg/L)	Toluene (µg/L)	Ethylbenzene (µg/L)	Xylenes, Total (µg/L)	Methyl tert-butyl ether (µg/L)	tert-Butyl alcohol (µg/L)	1,2-Dibromoethane (µg/L)	1,2-Dichloroethane (µg/L)	Naphthalene (µg/L)	TPH-GRO (µg/L)	TPH-DRO - Silica Gel (µg/L)	TPH-DRO (µg/L)	Comments
MW-25S	07/02/2018	31.22	21.85	-	-	-	-	9.37	10:16	-	-	-	-	-	-	-	-	-	-	-	-	
MW-25S	07/17/2018	31.22	21.89	-	-	-	-	9.33	10:06	-	-	-	-	-	-	-	-	-	-	-	-	
MW-25S	07/30/2018	31.22	21.33	-	-	-	-	9.89	10:46	-	-	-	-	-	-	-	-	-	-	-	-	
MW-25S	08/09/2018	31.22	21.27	-	-	-	-	9.95	-	-	-	-	-	-	-	-	-	-	-	-	-	
MW-25S	08/13/2018	31.22	21.20	-	-	-	25.46	10.02	11:54	-	-	-	-	-	-	-	-	-	-	-	34,000	
MW-25S	09/04/2018	31.22	20.88	-	-	-	-	10.34	10:17	-	-	-	-	-	-	-	-	-	-	-	-	
MW-25S	09/25/2018	31.22	24.76	-	-	-	-	-	13:24	-	-	-	-	-	-	-	-	-	-	-	-	See Notes
MW/RW-25	08/08/2014	31.13	27.97	27.60	0.37	0.08	36.69	3.48	-	-	-	-	-	-	-	-	-	-	-	-	-	
MW/RW-25	08/11/2014	31.13	27.61	27.37	0.24	NA	-	3.73	-	-	-	-	-	-	-	-	-	-	-	-	-	Transducer installed for pump test
MW/RW-25	08/13/2014	31.13	NR	-	-	-	-	-	-	-	-	-	-	-	-	-	-	-	-	-	1,280	
MW/RW-25	08/15/2014	31.13	28.11	28.05	0.06	NA	-	3.07	-	-	-	-	-	-	-	-	-	-	-	-	-	Transducer installed for pump test
MW/RW-25	08/16/2014	31.13	27.81	27.75	0.06	NA	-	3.37	-	-	-	-	-	-	-	-	-	-	-	-	-	Transducer installed for pump test
MW/RW-25	08/18/2014	31.13	27.94	27.71	0.23	NA	-	3.39	-	-	-	-	-	-	-	-	-	-	-	-	-	Transducer installed for pump test
MW/RW-25	08/25/2014	31.13	26.89	26.74	0.15	0.05	-	4.37	-	-	-	-	-	-	-	-	-	-	-	-	-	
MW/RW-25	09/02/2014	31.13	27.77	27.03	0.74	0.50	-	4.01	-	-	-	-	-	-	-	-	-	-	-	-	-	
MW/RW-25	09/15/2014	31.13	27.69	26.87	0.82	NR	-	4.16	-	-	-	-	-	-	-	-	-	-	-	-	-	
MW/RW-25	09/19/2014	31.13	28.10	26.95	1.15	0.93	-	4.04	-	-	-	-	-	-	-	-	-	-	-	-	-	
MW/RW-25	09/22/2014	31.13	27.53	26.91	0.62	0.38	-	4.14	-	-	-	-	-	-	-	-	-	-	-	-	-	
MW/RW-25	09/24/2014	31.13	27.73	27.23	0.50	NR	-	3.84	-	-	-	-	-	-	-	-	-	-	-	-	-	HIT event
MW/RW-25	10/01/2014	31.13	27.47	27.02	0.45	0.19	35.90	4.06	-	-	-	-	-	-	-	-	-	-	-	-	-	
MW/RW-25	10/10/2014	31.13	27.65	26.91	0.74	0.50	-	4.13	-	-	-	-	-	-	-	-	-	-	-	-	-	
MW/RW-25	10/13/2014	31.13	27.60	27.03	0.57	NR	-	4.03	-	-	-	-	-	-	-	-	-	-	-	-	-	
MW/RW-25	10/20/2014	31.13	27.49	27.19	0.30	0.13	-	3.90	-	-	-	-	-	-	-	-	-	-	-	-	-	
MW/RW-25	10/27/2014	31.13	27.87	27.25	0.62	NR	-	3.80	-	-	-	-	-	-	-	-	-	-	-	-	-	HIT event
MW/RW-25	11/07/2014	31.13	27.53	27.08	0.45	0.19	-	4.00	-	-	-	-	-	-	-	-	-	-	-	-	-	
MW/RW-25	11/12/2014	31.13	27.50	27.07	0.43	0.19	-	4.01	-	-	-	-	-	-	-	-	-	-	-	-	-	
MW/RW-25	11/21/2014	31.13	28.53	27.81	0.72	0.16	-	3.23	-	-	-	-	-	-	-	-	-	-	-	-	-	
MW/RW-25	11/26/2014	31.13	27.70	27.23	0.47	0.19	-	3.84	-	-	-	-	-	-	-	-	-	-	-	-	-	
MW/RW-25	12/05/2014	31.13	27.63	27.15	0.48	-	35.87	3.92	-	-	-	-	-	-	-	-	-	-	-	-	50,000	HIT event
MW/RW-25	12/11/2014	31.13	27.31	26.98	0.33	0.06	-	4.11	-	-	-	-	-	-	-	-	-	-	-	-	-	
MW/RW-25	12/16/2014	31.13	27.27	27.04	0.23	0.03	-	4.06	-	-	-	-	-	-	-	-	-	-	-	-	-	
MW/RW-25	12/23/2014	31.13	27.20	26.95	0.25	0.04	-	4.15	-	-	-	-	-	-	-	-	-	-	-	-	-	
MW/RW-25	12/30/2014	31.13	28.02	27.33	0.69	0.28	-	3.72	-	-	-	-	-	-	-	-	-	-	-	-	-	

Table 3

HISTORICAL GROUNDWATER MONITORING AND ANALYTICAL DATA SUMMARY

Potomac River Generating Station
1400 North Royal St
Alexandria, VA

Well ID	Date	Top of Casing (ft)	Depth to Water (DTW) (ft)	Depth to LNAPL (ft)	LNAPL Thickness (ft)	Volume of LNAPL Recovered (gal)	Depth to Bottom (DTB) - Measured Depth (ft)	Groundwater Elevation (ft)	Gauging Time	Benzene (µg/L)	Toluene (µg/L)	Ethylbenzene (µg/L)	Xylenes, Total (µg/L)	Methyl tert-butyl ether (µg/L)	tert-Butyl alcohol (µg/L)	1,2-Dibromoethane (µg/L)	1,2-Dichloroethane (µg/L)	Naphthalene (µg/L)	TPH-GRO (µg/L)	TPH-DRO - Silica Gel (µg/L)	TPH-DRO (µg/L)	Comments
MW/RW-25	01/09/2015	31.13	27.80	27.38	0.42	-	-	3.70	-	-	-	-	-	-	-	-	-	-	-	-	56,000	HIT event
MW/RW-25	01/16/2015	31.13	27.24	27.16	0.08	0.00	-	3.96	-	-	-	-	-	-	-	-	-	-	-	-	-	
MW/RW-25	01/19/2015	31.13	27.28	26.97	0.31	0.06	-	4.12	-	-	-	-	-	-	-	-	-	-	-	-	-	
MW/RW-25	01/26/2015	31.13	27.27	26.98	0.29	0.05	-	4.11	-	-	-	-	-	-	-	-	-	-	-	-	-	LNAPL NMB
MW/RW-25	02/03/2015	31.13	28.10	27.52	0.58	-	35.86	3.54	-	-	-	-	-	-	-	-	-	-	-	-	-	LNAPL NMB
MW/RW-25	02/09/2015	31.13	27.43	27.06	0.37	-	-	4.02	-	-	-	-	-	-	-	-	-	-	-	-	-	LNAPL NMB
MW/RW-25	02/18/2015	31.13	27.63	27.24	0.39	-	-	3.84	-	-	-	-	-	-	-	-	-	-	-	-	-	LNAPL NMB
MW/RW-25	02/24/2015	31.13	27.68	27.18	0.50	-	-	3.89	14:00	-	-	-	-	-	-	-	-	-	-	-	-	LNAPL NMB
MW/RW-25	03/04/2015	31.13	27.85	27.19	0.66	-	-	3.86	14:35	-	-	-	-	-	-	-	-	-	-	-	-	LNAPL NMB
MW/RW-25	03/11/2015	31.13	27.27	26.76	0.51	-	-	4.31	13:08	-	-	-	-	-	-	-	-	-	-	-	-	LNAPL NMB
MW/RW-25	03/18/2015	31.13	27.63	26.93	0.70	-	-	4.11	11:30	-	-	-	-	-	-	-	-	-	-	-	-	LNAPL NMB
MW/RW-25	03/26/2015	31.13	27.31	26.70	0.61	-	35.90	4.36	12:03	-	-	-	-	-	-	-	-	-	-	-	-	LNAPL NMB
MW/RW-25	04/02/2015	31.13	27.60	26.85	0.75	-	35.80	4.19	12:09	-	-	-	-	-	-	-	-	-	-	-	-	LNAPL NMB
MW/RW-25	04/08/2015	31.13	28.00	27.15	0.85	-	35.90	3.88	9:10	-	-	-	-	-	-	-	-	-	-	-	-	LNAPL NMB
MW/RW-25	04/13/2015	31.13	27.98	27.05	0.93	-	-	3.97	11:06	-	-	-	-	-	-	-	-	-	-	-	-	LNAPL NMB
MW/RW-25	04/23/2015	31.13	27.21	26.47	0.74	-	35.90	4.57	12:28	-	-	-	-	-	-	-	-	-	-	-	-	LNAPL NMB
MW/RW-25	04/29/2015	31.13	27.50	26.67	0.83	-	35.90	4.36	14:52	-	-	-	-	-	-	-	-	-	-	-	-	LNAPL NMB
MW/RW-25	05/04/2015	31.13	27.37	26.57	0.80	-	-	4.46	12:08	-	-	-	-	-	-	-	-	-	-	-	-	LNAPL NMB
MW/RW-25	05/11/2015	31.13	27.50	27.43	0.07	-	-	3.69	15:10	-	-	-	-	-	-	-	-	-	-	-	-	LNAPL NMB
MW/RW-25	05/13/2015	31.13	28.31	27.19	1.12	1.50	-	3.80	12:53	-	-	-	-	-	-	-	-	-	-	-	-	LNAPL NMB
MW/RW-25	05/21/2015	31.13	26.85	26.82	0.03	-	-	4.31	12:50	-	-	-	-	-	-	-	-	-	-	-	-	LNAPL NMB
MW/RW-25	05/28/2015	31.13	27.55	27.09	0.46	-	35.80	3.98	12:10	-	-	-	-	-	-	-	-	-	-	-	-	LNAPL NMB
MW/RW-25	06/02/2015	31.13	27.10	26.74	0.36	-	-	4.35	13:28	-	-	-	-	-	-	-	-	-	-	-	-	LNAPL NMB
MW/RW-25	06/09/2015	31.13	26.91	26.46	0.45	-	-	4.62	10:50	-	-	-	-	-	-	-	-	-	-	-	-	LNAPL NMB
MW/RW-25	06/16/2015	31.13	26.86	26.56	0.30	-	-	4.53	11:43	-	-	-	-	-	-	-	-	-	-	-	-	LNAPL NMB
MW/RW-25	06/26/2015	31.13	26.91	26.48	0.43	-	35.80	4.60	11:31	-	-	-	-	-	-	-	-	-	-	-	-	LNAPL NMB
MW/RW-25	07/01/2015	31.13	26.43	25.98	0.45	-	-	5.10	12:22	-	-	-	-	-	-	-	-	-	-	-	-	
MW/RW-25	07/08/2015	31.13	26.63	26.13	0.50	0.25	-	4.94	12:00	-	-	-	-	-	-	-	-	-	-	-	-	
MW/RW-25	07/13/2015	31.13	26.13	25.89	0.24	-	-	5.21	9:50	-	-	-	-	-	-	-	-	-	-	-	-	HIT event
MW/RW-25	07/20/2015	31.13	26.23	26.23	TRACE	TRACE	-	4.90	9:48	-	-	-	-	-	-	-	-	-	-	-	-	
MW/RW-25	07/28/2015	31.13	26.37	26.23	0.14	TRACE	36.00	4.88	12:10	-	-	-	-	-	-	-	-	-	-	-	-	
MW/RW-25	08/04/2015	31.13	26.27	26.20	0.07	0.02	-	4.92	12:25	-	-	-	-	-	-	-	-	-	-	-	-	
MW/RW-25	08/11/2015	31.13	26.05	25.90	0.15	0.03	35.88	5.21	11:19	-	-	-	-	-	-	-	-	-	-	-	-	
MW/RW-25	08/18/2015	31.13	26.52	26.42	0.10	0.01	-	4.70	10:53	-	-	-	-	-	-	-	-	-	-	-	-	
MW/RW-25	08/24/2015	31.13	26.55	26.33	0.22	0.02	-	4.77	10:56	-	-	-	-	-	-	-	-	-	-	-	-	
MW/RW-25	09/02/2015	31.13	26.80	26.62	0.18	0.02	35.92	4.49	10:28	-	-	-	-	-	-	-	-	-	-	-	-	
MW/RW-25	09/09/2015	31.13	26.51	26.45	0.06	0.02	35.93	4.67	10:42	-	-	-	-	-	-	-	-	-	-	-	-	

Table 3

HISTORICAL GROUNDWATER MONITORING AND ANALYTICAL DATA SUMMARY

Potomac River Generating Station
1400 North Royal St
Alexandria, VA

Well ID	Date	Top of Casing (ft)	Depth to Water (DTW) (ft)	Depth to LNAPL (ft)	LNAPL Thickness (ft)	Volume of LNAPL Recovered (gal)	Depth to Bottom (DTB) - Measured Depth (ft)	Groundwater Elevation (ft)	Gauging Time	Benzene (µg/L)	Toluene (µg/L)	Ethylbenzene (µg/L)	Xylenes, Total (µg/L)	Methyl tert-butyl ether (µg/L)	tert-Butyl alcohol (µg/L)	1,2-Dibromoethane (µg/L)	1,2-Dichloroethane (µg/L)	Naphthalene (µg/L)	TPH-GRO (µg/L)	TPH-DRO - Silica Gel (µg/L)	TPH-DRO (µg/L)	Comments
MW/RW-25	09/17/2015	31.13	26.73	26.53	0.20	0.04	35.95	4.58	10:48	-	-	-	-	-	-	-	-	-	-	-	-	
MW/RW-25	09/23/2015	31.13	26.82	26.63	0.19	0.02	-	4.48	11:18	-	-	-	-	-	-	-	-	-	-	-	-	
MW/RW-25	09/28/2015	31.13	26.34	26.31	0.03	0.01	35.89	4.82	9:51	-	-	-	-	-	-	-	-	-	-	-	-	
MW/RW-25	10/05/2015	31.13	26.21	26.06	0.15	0.05	35.87	5.05	11:18	-	-	-	-	-	-	-	-	-	-	-	-	
MW/RW-25	11/10/2015	31.13	26.05	26.02	0.03	-	-	5.11	13:31	-	-	-	-	-	-	-	-	-	-	-	-	LNAPL NMB
MW/RW-25	12/01/2015	30.52	26.19	26.06	0.13	-	-	4.44	13:54	-	-	-	-	-	-	-	-	-	-	-	-	pump in well
MW/RW-25	01/27/2016	30.52	26.68	26.38	0.30	-	-	4.10	11:00	-	-	-	-	-	-	-	-	-	-	-	-	pump in well
MW/RW-25	02/15/2016	30.52	26.88	26.59	0.29	-	-	3.89	10:39	-	-	-	-	-	-	-	-	-	-	-	-	pump in well
MW/RW-25	03/14/2016	30.52	26.42	26.27	0.15	-	-	4.23	10:30	-	-	-	-	-	-	-	-	-	-	-	-	pump in well
MW/RW-25	03/30/2016	30.52	32.73	-	-	-	-	-2.21	-	-	-	-	-	-	-	-	-	-	-	-	-	pump in well
MW/RW-25	04/21/2016	30.52	32.76	-	-	-	-	-2.24	10:18	-	-	-	-	-	-	-	-	-	-	-	5,800	pump in well
MW/RW-25	05/23/2016	30.52	32.81	-	-	-	33.70	-2.29	11:39	-	-	-	-	-	-	-	-	-	-	-	-	pump in well
MW/RW-25	05/24/2016	30.52	NR	-	-	-	-	-	-	-	-	-	-	-	-	-	-	-	-	-	3,900	pump in well
MW/RW-25	06/21/2016	30.52	32.76	-	-	-	-	-2.24	10:10	-	-	-	-	-	-	-	-	-	-	-	-	pump in well
MW/RW-25	07/21/2016	30.52	32.75	-	-	-	-	-2.23	11:12	-	-	-	-	-	-	-	-	-	-	-	-	pump in well
MW/RW-25	08/24/2016	30.52	30.20	-	-	-	-	0.32	10:40	-	-	-	-	-	-	-	-	-	-	-	4,600	pump in well
MW/RW-25	09/22/2016	30.52	32.70	-	-	-	-	-2.18	13:05	-	-	-	-	-	-	-	-	-	-	-	-	pump in well
MW/RW-25	10/20/2016	30.52	32.85	-	-	-	-	-2.33	11:10	-	-	-	-	-	-	-	-	-	-	-	-	pump in well
MW/RW-25	11/28/2016	30.52	32.65	-	-	-	-	-2.13	9:30	<0.5	<0.5	<0.5	<0.5	-	-	-	-	<1	-	-	250	pump in well
MW/RW-25	12/22/2016	30.52	32.83	-	-	-	-	-2.31	-	-	-	-	-	-	-	-	-	-	-	-	-	pump in well
MW/RW-25	01/30/2017	30.52	26.83	-	-	-	-	3.69	12:11	-	-	-	-	-	-	-	-	-	-	-	-	pump in well
MW/RW-25	02/21/2017	30.52	32.85	-	-	-	-	-2.33	12:44	-	-	-	-	-	-	-	-	-	-	-	220	pump in well
MW/RW-25	03/29/2017	31.16	32.87	-	-	-	-	-1.71	12:20	-	-	-	-	-	-	-	-	-	-	-	-	pump in well
MW/RW-25	04/18/2017	31.16	32.85	-	-	-	-	-1.69	11:50	-	-	-	-	-	-	-	-	-	-	-	-	pump in well
MW/RW-25	05/18/2017	31.16	32.85	-	-	-	-	-1.69	-	-	-	-	-	-	-	-	-	-	-	-	-	pump in well
MW/RW-25	05/22/2017	31.16	26.60	-	-	-	-	4.56	13:09	-	-	-	-	-	-	-	-	-	-	-	685	pump in well
MW/RW-25	06/22/2017	31.16	32.90	-	-	-	-	-1.74	12:00	-	-	-	-	-	-	-	-	-	-	-	-	pump in well
MW/RW-25	07/06/2017	31.16	32.62	-	-	-	-	-1.46	12:38	-	-	-	-	-	-	-	-	-	-	-	-	pump in well
MW/RW-25	07/19/2017	31.16	32.25	-	-	-	-	-1.09	12:01	-	-	-	-	-	-	-	-	-	-	-	-	pump in well
MW/RW-25	08/21/2017	31.16	32.95	-	-	-	-	-1.79	9:36	-	-	-	-	-	-	-	-	-	-	-	-	pump in well
MW/RW-25	08/28/2017	31.16	32.12	-	-	-	-	-0.96	9:40	-	-	-	-	-	-	-	-	-	-	-	-	pump in well
MW/RW-25	08/31/2017	31.16	31.91	-	-	-	35.14	-0.75	9:50	-	-	-	-	-	-	-	-	-	-	-	20,000	pump in well
MW/RW-25	09/20/2017	31.16	32.95	-	-	-	-	-1.79	10:20	-	-	-	-	-	-	-	-	-	-	-	-	pump in well
MW/RW-25	10/17/2017	31.16	NR	-	-	-	32.40	-	11:42	-	-	-	-	-	-	-	-	-	-	-	-	pump in well
MW/RW-25	11/28/2017	31.16	NR	-	-	-	26.28	-	12:36	-	-	-	-	-	-	-	-	-	-	-	-	pump in well
MW/RW-25	11/30/2017	31.16	NR	-	-	-	-	-	11:45	<0.50	<1.0	<1.0	<1.0	-	-	-	-	<5.0	-	153	162	pump in well
MW/RW-25	01/26/2018	31.16	32.90	-	-	-	-	-1.74	12:40	-	-	-	-	-	-	-	-	-	-	-	-	pump in well

Table 3

HISTORICAL GROUNDWATER MONITORING AND ANALYTICAL DATA SUMMARY

Potomac River Generating Station
1400 North Royal St
Alexandria, VA

Well ID	Date	Top of Casing (ft)	Depth to Water (DTW) (ft)	Depth to LNAPL (ft)	LNAPL Thickness (ft)	Volume of LNAPL Recovered (gal)	Depth to Bottom (DTB) - Measured Depth (ft)	Groundwater Elevation (ft)	Gauging Time	Benzene (µg/L)	Toluene (µg/L)	Ethylbenzene (µg/L)	Xylenes, Total (µg/L)	Methyl tert-butyl ether (µg/L)	tert-Butyl alcohol (µg/L)	1,2-Dibromoethane (µg/L)	1,2-Dichloroethane (µg/L)	Naphthalene (µg/L)	TPH-GRO (µg/L)	TPH-DRO - Silica Gel (µg/L)	TPH-DRO (µg/L)	Comments
MW/RW-25	02/20/2018	31.16	27.70	-	-	-	-	3.46	10:50	-	-	-	-	-	-	-	-	-	-	-	-	pump in well
MW/RW-25	02/22/2018	31.16	32.85	-	-	-	-	-1.69	10:10	-	-	-	-	-	-	-	-	-	-	<83	258	pump in well
MW/RW-25	03/06/2018	31.16	26.77	-	-	-	-	4.39	12:19	-	-	-	-	-	-	-	-	-	-	-	-	pump in well
MW/RW-25	03/29/2018	31.16	26.43	-	-	-	-	4.73	9:43	-	-	-	-	-	-	-	-	-	-	-	-	
MW/RW-25	04/11/2018	31.16	26.97	-	-	-	-	4.19	9:11	-	-	-	-	-	-	-	-	-	-	-	-	
MW/RW-25	04/23/2018	31.16	26.95	-	-	-	-	4.21	9:16	-	-	-	-	-	-	-	-	-	-	-	-	
MW/RW-25	05/03/2018	31.16	26.77	-	-	-	-	4.39	9:27	-	-	-	-	-	-	-	-	-	-	-	-	
MW/RW-25	05/21/2018	31.16	25.81	-	-	-	35.21	5.35	14:05	-	-	-	-	-	-	-	-	-	-	-	-	
MW/RW-25	05/22/2018	31.16	25.87	-	-	-	35.15	5.29	9:55	-	-	-	-	-	-	-	-	-	-	-	20,600	
MW/RW-25	06/12/2018	31.16	25.74	-	-	-	-	5.42	10:27	-	-	-	-	-	-	-	-	-	-	-	-	
MW/RW-25	06/26/2018	31.16	25.79	-	-	-	35.00	5.37	10:09	-	-	-	-	-	-	-	-	-	-	963 B	8,260	
MW/RW-25	07/02/2018	31.16	25.99	-	-	-	-	5.17	10:20	-	-	-	-	-	-	-	-	-	-	-	-	
MW/RW-25	07/17/2018	31.16	26.07	-	-	-	-	5.09	10:03	-	-	-	-	-	-	-	-	-	-	-	-	
MW/RW-25	07/30/2018	31.16	25.60	-	-	-	-	5.56	10:37	-	-	-	-	-	-	-	-	-	-	-	-	
MW/RW-25	08/09/2018	31.16	26.43	-	-	-	-	4.73	-	-	-	-	-	-	-	-	-	-	-	-	-	
MW/RW-25	08/13/2018	31.16	25.53	-	-	-	35.12	5.63	11:26	-	-	-	-	-	-	-	-	-	-	-	-	
MW/RW-25	08/14/2018	31.16	25.72	-	-	-	37.64	5.44	9:29	-	-	-	-	-	-	-	-	-	-	-	180,000	
MW/RW-25	09/04/2018	31.16	25.62	-	-	-	-	5.54	10:12	-	-	-	-	-	-	-	-	-	-	-	-	pump in well
MW/RW-25	09/25/2018	31.16	24.79	-	-	-	-	6.37	13:22	-	-	-	-	-	-	-	-	-	-	-	-	pump in well
MW-27	07/24/2014	31.44	27.59	-	-	-	-	3.85	-	-	-	-	-	-	-	-	-	-	-	-	-	
MW-27	07/31/2014	31.44	27.58	-	-	-	34.47	3.86	-	-	-	-	-	-	-	-	-	-	-	-	-	
MW-27	08/08/2014	31.44	27.69	-	-	-	34.46	3.75	-	-	-	-	-	-	-	-	-	-	-	-	-	
MW-27	08/11/2014	31.44	27.33	-	-	-	-	4.11	-	-	-	-	-	-	-	-	-	-	-	-	-	
MW-27	08/15/2014	31.44	27.90	-	-	-	-	3.54	-	-	-	-	-	-	-	-	-	-	-	-	-	
MW-27	08/16/2014	31.44	27.65	-	-	-	34.48	3.79	-	-	-	-	-	-	-	-	-	-	-	-	1,490	
MW-27	08/18/2014	31.44	27.62	-	-	-	-	3.82	-	-	-	-	-	-	-	-	-	-	-	-	-	
MW-27	08/25/2014	31.44	27.09	-	-	-	-	4.35	-	-	-	-	-	-	-	-	-	-	-	-	-	
MW-27	09/02/2014	31.44	27.52	-	-	-	-	3.92	-	-	-	-	-	-	-	-	-	-	-	-	-	
MW-27	09/15/2014	31.44	27.38	-	-	-	-	4.06	-	-	-	-	-	-	-	-	-	-	-	-	-	
MW-27	09/22/2014	31.44	27.24	-	-	-	-	4.20	-	-	-	-	-	-	-	-	-	-	-	-	-	
MW-27	10/01/2014	31.44	27.44	-	-	-	34.27	4.00	-	-	-	-	-	-	-	-	-	-	-	-	-	
MW-27	10/10/2014	31.44	27.24	-	-	-	-	4.20	-	-	-	-	-	-	-	-	-	-	-	-	-	
MW-27	10/20/2014	31.44	27.59	-	-	-	34.13	3.85	-	-	-	-	-	-	-	-	-	-	-	-	-	
MW-27	10/23/2014	31.44	NR	-	-	-	-	-	-	0.5	<0.5	2	2	<0.5	2	<0.5	<0.5	6	100	-	1,900	
MW-27	10/27/2014	31.44	27.66	-	-	-	-	3.78	-	-	-	-	-	-	-	-	-	-	-	-	-	
MW-27	11/07/2014	31.44	27.43	-	-	-	-	4.01	-	-	-	-	-	-	-	-	-	-	-	-	-	
MW-27	11/12/2014	31.44	27.43	-	-	-	-	4.01	-	-	-	-	-	-	-	-	-	-	-	-	-	

Table 3

HISTORICAL GROUNDWATER MONITORING AND ANALYTICAL DATA SUMMARY

Potomac River Generating Station
1400 North Royal St
Alexandria, VA

Well ID	Date	Top of Casing (ft)	Depth to Water (DTW) (ft)	Depth to LNAPL (ft)	LNAPL Thickness (ft)	Volume of LNAPL Recovered (gal)	Depth to Bottom (DTB) - Measured Depth (ft)	Groundwater Elevation (ft)	Gauging Time	Benzene (µg/L)	Toluene (µg/L)	Ethylbenzene (µg/L)	Xylenes, Total (µg/L)	Methyl tert-butyl ether (µg/L)	tert-Butyl alcohol (µg/L)	1,2-Dibromoethane (µg/L)	1,2-Dichloroethane (µg/L)	Naphthalene (µg/L)	TPH-GRO (µg/L)	TPH-DRO - Silica Gel (µg/L)	TPH-DRO (µg/L)	Comments
MW-27	11/21/2014	31.44	28.23	-	-	-	-	3.21	-	-	-	-	-	-	-	-	-	-	-	-	-	
MW-27	11/26/2014	31.44	27.64	-	-	-	-	3.80	-	-	-	-	-	-	-	-	-	-	-	-	-	
MW-27	12/05/2014	31.44	27.50	-	-	-	-	3.94	-	-	-	-	-	-	-	-	-	-	-	-	-	
MW-27	12/11/2014	31.44	27.38	-	-	-	-	4.06	-	-	-	-	-	-	-	-	-	-	-	-	-	
MW-27	12/16/2014	31.44	27.34	-	-	-	-	4.10	-	-	-	-	-	-	-	-	-	-	-	-	-	
MW-27	12/23/2014	31.44	27.22	-	-	-	-	4.22	-	-	-	-	-	-	-	-	-	-	-	-	-	
MW-27	12/30/2014	31.44	27.80	-	-	-	-	3.64	-	-	-	-	-	-	-	-	-	-	-	-	-	
MW-27	01/09/2015	31.44	27.59	-	-	-	-	3.85	-	-	-	-	-	-	-	-	-	-	-	-	-	
MW-27	01/16/2015	31.44	27.46	-	-	-	-	3.98	-	-	-	-	-	-	-	-	-	-	-	-	-	
MW-27	01/19/2015	31.44	27.38	-	-	-	-	4.06	-	-	-	-	-	-	-	-	-	-	-	-	-	
MW-27	01/26/2015	31.44	27.40	-	-	-	-	4.04	-	-	-	-	-	-	-	-	-	-	-	-	-	
MW-27	02/03/2015	31.44	28.01	-	-	-	34.05	3.43	-	-	-	-	-	-	-	-	-	-	-	-	-	
MW-27	02/09/2015	31.44	27.43	-	-	-	-	4.01	-	-	-	-	-	-	-	-	-	-	-	-	-	
MW-27	02/18/2015	31.44	27.52	-	-	-	-	3.92	-	-	-	-	-	-	-	-	-	-	-	-	-	
MW-27	02/24/2015	31.44	26.61	-	-	-	-	4.83	13:15	-	-	-	-	-	-	-	-	-	-	-	-	
MW-27	02/25/2015	31.44	27.45	-	-	-	34.06	3.99	13:38	<0.5	<0.5	1	0.5	<0.5	<2	<0.5	<0.5	8.3	120	-	1,700	
MW-27	03/04/2015	31.44	27.63	-	-	-	-	3.81	13:59	-	-	-	-	-	-	-	-	-	-	-	-	
MW-27	03/11/2015	31.44	27.11	-	-	-	-	4.33	12:26	-	-	-	-	-	-	-	-	-	-	-	-	
MW-27	03/18/2015	31.44	27.36	-	-	-	-	4.08	10:49	-	-	-	-	-	-	-	-	-	-	-	-	
MW-27	03/26/2015	31.44	27.20	-	-	-	34.00	4.24	10:50	-	-	-	-	-	-	-	-	-	-	-	-	
MW-27	04/02/2015	31.44	27.28	-	-	-	34.05	4.16	11:15	-	-	-	-	-	-	-	-	-	-	-	-	
MW-27	04/08/2015	31.44	27.55	-	-	-	34.04	3.89	9:30	-	-	-	-	-	-	-	-	-	-	-	-	
MW-27	04/13/2015	31.44	27.53	-	-	-	-	3.91	10:14	-	-	-	-	-	-	-	-	-	-	-	-	
MW-27	04/23/2015	31.44	26.92	-	-	-	34.05	4.52	11:33	-	-	-	-	-	-	-	-	-	-	-	-	
MW-27	04/29/2015	31.44	27.18	-	-	-	34.05	4.26	13:52	-	-	-	-	-	-	-	-	-	-	-	-	
MW-27	05/04/2015	31.44	26.96	-	-	-	-	4.48	11:26	-	-	-	-	-	-	-	-	-	-	-	-	
MW-27	05/11/2015	31.44	26.86	-	-	-	34.04	4.58	15:15	-	-	-	-	-	-	-	-	-	-	-	-	
MW-27	05/13/2015	31.44	27.55	-	-	-	-	3.89	9:52	<0.5	<0.5	2	1	<0.5	2 J	<0.5	<0.5	30	260	-	19,000	
MW-27	05/21/2015	31.44	27.12	-	-	-	34.12	4.32	12:02	-	-	-	-	-	-	-	-	-	-	-	-	
MW-27	05/28/2015	31.44	27.51	-	-	-	34.00	3.93	11:25	-	-	-	-	-	-	-	-	-	-	-	-	
MW-27	06/02/2015	31.44	27.11	-	-	-	-	4.33	12:45	-	-	-	-	-	-	-	-	-	-	-	-	
MW-27	06/09/2015	31.44	26.92	-	-	-	-	4.52	10:11	-	-	-	-	-	-	-	-	-	-	-	-	
MW-27	06/16/2015	31.44	26.86	-	-	-	-	4.58	11:05	-	-	-	-	-	-	-	-	-	-	-	-	
MW-27	06/26/2015	31.44	26.87	-	-	-	34.00	4.57	10:15	-	-	-	-	-	-	-	-	-	-	-	-	
MW-27	07/01/2015	31.44	26.38	-	-	-	-	5.06	11:57	-	-	-	-	-	-	-	-	-	-	-	-	
MW-27	07/08/2015	31.44	26.64	-	-	-	-	4.80	10:45	-	-	-	-	-	-	-	-	-	-	-	-	
MW-27	07/13/2015	31.44	26.19	-	-	-	-	5.25	9:10	-	-	-	-	-	-	-	-	-	-	-	-	

Table 3

HISTORICAL GROUNDWATER MONITORING AND ANALYTICAL DATA SUMMARY

Potomac River Generating Station
1400 North Royal St
Alexandria, VA

Well ID	Date	Top of Casing (ft)	Depth to Water (DTW) (ft)	Depth to LNAPL (ft)	LNAPL Thickness (ft)	Volume of LNAPL Recovered (gal)	Depth to Bottom (DTB) - Measured Depth (ft)	Groundwater Elevation (ft)	Gauging Time	Benzene (µg/L)	Toluene (µg/L)	Ethylbenzene (µg/L)	Xylenes, Total (µg/L)	Methyl tert-butyl ether (µg/L)	tert-Butyl alcohol (µg/L)	1,2-Dibromoethane (µg/L)	1,2-Dichloroethane (µg/L)	Naphthalene (µg/L)	TPH-GRO (µg/L)	TPH-DRO - Silica Gel (µg/L)	TPH-DRO (µg/L)	Comments
MW-27	07/20/2015	31.44	26.51	-	-	-	-	4.93	8:52	-	-	-	-	-	-	-	-	-	-	-	-	
MW-27	07/28/2015	31.44	26.55	-	-	-	34.13	4.89	9:56	-	-	-	-	-	-	-	-	-	-	-	-	
MW-27	08/04/2015	31.44	26.58	-	-	-	34.05	4.86	12:05	-	-	-	-	-	-	-	-	-	-	-	-	
MW-27	08/05/2015	31.44	27.06	27.06	TRACE	TRACE	34.07	4.38	8:16	-	-	-	-	-	-	-	-	-	-	-	2,100	
MW-27	08/11/2015	31.44	26.16	26.16	TRACE	TRACE	34.03	5.28	9:38	-	-	-	-	-	-	-	-	-	-	-	-	
MW-27	08/18/2015	31.44	26.77	-	-	-	-	4.67	10:03	-	-	-	-	-	-	-	-	-	-	-	-	
MW-27	08/24/2015	31.44	26.75	-	-	-	-	4.69	10:06	-	-	-	-	-	-	-	-	-	-	-	-	
MW-27	09/02/2015	31.44	27.09	27.09	TRACE	TRACE	34.08	4.35	9:08	-	-	-	-	-	-	-	-	-	-	-	-	
MW-27	09/09/2015	31.44	26.82	26.82	TRACE	TRACE	34.05	4.62	9:57	-	-	-	-	-	-	-	-	-	-	-	-	
MW-27	09/17/2015	31.44	27.16	-	-	-	34.08	4.28	10:07	-	-	-	-	-	-	-	-	-	-	-	-	
MW-27	09/23/2015	31.44	27.03	-	-	-	-	4.41	10:24	-	-	-	-	-	-	-	-	-	-	-	-	
MW-27	09/28/2015	31.44	26.52	-	-	-	34.09	4.92	9:42	-	-	-	-	-	-	-	-	-	-	-	-	
MW-27	10/05/2015	31.44	26.39	-	-	-	34.05	5.05	9:00	-	-	-	-	-	-	-	-	-	-	-	-	
MW-27	11/10/2015	31.44	26.97	-	-	-	-	4.47	12:51	-	-	-	-	-	-	-	-	-	-	-	-	
MW-27	12/01/2015	31.44	26.98	-	-	-	33.35	4.46	13:39	-	-	-	-	-	-	-	-	-	-	-	-	
MW-27	12/03/2015	31.44	NR	-	-	-	-	-	-	<0.5	<0.5	<0.5	<0.5	-	-	-	-	1.00 J	-	-	1,700	
MW-27	01/27/2016	31.44	27.28	-	-	-	-	4.16	10:14	-	-	-	-	-	-	-	-	-	-	-	-	Sheen
MW-27	02/15/2016	31.44	27.64	-	-	-	-	3.80	9:55	-	-	-	-	-	-	-	-	-	-	-	-	
MW-27	03/14/2016	31.44	27.32	-	-	-	34.03	4.12	9:00	-	-	-	-	-	-	-	-	-	-	-	-	
MW-27	03/15/2016	31.44	NR	-	-	-	-	-	-	-	-	-	-	-	-	-	-	-	-	-	33,000	
MW-27	04/21/2016	31.44	27.85	-	-	-	33.80	3.59	10:30	-	-	-	-	-	-	-	-	-	-	-	8,400	Sheen
MW-27	05/23/2016	31.44	26.84	-	-	-	33.70	4.60	11:14	-	-	-	-	-	-	-	-	-	-	-	-	
MW-27	05/25/2016	31.44	28.07	-	-	-	33.81	3.37	-	-	-	-	-	-	-	-	-	-	-	-	18,000	
MW-27	06/21/2016	31.44	27.63	-	-	-	-	3.81	9:50	-	-	-	-	-	-	-	-	-	-	-	-	
MW-27	07/21/2016	31.44	27.53	-	-	-	-	3.91	9:44	-	-	-	-	-	-	-	-	-	-	-	-	
MW-27	08/24/2016	31.44	27.59	-	-	-	33.50	3.85	10:10	-	-	-	-	-	-	-	-	-	-	-	-	
MW-27	08/25/2016	31.44	27.62	-	-	-	33.60	3.82	11:10	-	-	-	-	-	-	-	-	-	-	-	3,100	
MW-27	09/22/2016	31.44	26.96	-	-	-	-	4.48	14:15	-	-	-	-	-	-	-	-	-	-	-	-	
MW-27	11/28/2016	31.44	27.84	-	-	-	34.40	3.60	8:51	-	-	-	-	-	-	-	-	-	-	-	-	
MW-27	11/29/2016	31.44	27.31	-	-	-	33.58	4.13	13:00	<0.5	<0.5	<0.5	<0.5	-	-	-	-	<1	-	-	880	
MW-27	02/21/2017	31.44	28.25	-	-	-	33.78	3.19	12:29	-	-	-	-	-	-	-	-	-	-	-	-	
MW-27	02/22/2017	31.44	27.94	-	-	-	33.78	3.50	13:00	-	-	-	-	-	-	-	-	-	-	-	940	
MW-27	05/22/2017	31.44	27.18	-	-	-	33.71	4.26	13:17	-	-	-	-	-	-	-	-	-	-	-	-	
MW-27	05/23/2017	31.44	27.39	-	-	-	33.75	4.05	13:50	-	-	-	-	-	-	-	-	-	-	-	3,130	
MW-27	08/28/2017	31.44	33.15	-	-	-	33.63	-1.71	9:55	-	-	-	-	-	-	-	-	-	-	-	-	
MW-27	08/30/2017	31.44	32.96	-	-	-	33.64	-1.52	15:03	-	-	-	-	-	-	-	-	-	-	-	11,900	
MW-27	11/28/2017	31.44	31.39	-	-	-	32.45	0.05	10:53	-	-	-	-	-	-	-	-	-	-	-	-	

Table 3

HISTORICAL GROUNDWATER MONITORING AND ANALYTICAL DATA SUMMARY

Potomac River Generating Station
1400 North Royal St
Alexandria, VA

Well ID	Date	Top of Casing (ft)	Depth to Water (DTW) (ft)	Depth to LNAPL (ft)	LNAPL Thickness (ft)	Volume of LNAPL Recovered (gal)	Depth to Bottom (DTB) - Measured Depth (ft)	Groundwater Elevation (ft)	Gauging Time	Benzene (µg/L)	Toluene (µg/L)	Ethylbenzene (µg/L)	Xylenes, Total (µg/L)	Methyl tert-butyl ether (µg/L)	tert-Butyl alcohol (µg/L)	1,2-Dibromoethane (µg/L)	1,2-Dichloroethane (µg/L)	Naphthalene (µg/L)	TPH-GRO (µg/L)	TPH-DRO - Silica Gel (µg/L)	TPH-DRO (µg/L)	Comments
MW-27	11/29/2017	31.44	31.02	-	-	-	33.68	0.42	11:20	<0.50	<1.0	<1.0	<1.0	-	-	-	-	<5.0	-	-	782	
MW-27	02/20/2018	31.44	28.62	-	-	-	35.53	2.82	10:06	-	-	-	-	-	-	-	-	-	-	-	-	
MW-27	02/21/2018	31.44	28.77	-	-	-	33.75	2.67	11:52	-	-	-	-	-	-	-	-	-	-	-	13,400	
MW-27	05/21/2018	31.44	26.60	-	-	-	33.70	4.84	13:56	-	-	-	-	-	-	-	-	-	-	-	-	
MW-27	05/24/2018	31.44	26.71	-	-	-	33.67	4.73	8:25	-	-	-	-	-	-	-	-	-	-	-	4,440	
MW-27	08/13/2018	31.44	26.46	-	-	-	33.71	4.98	11:43	-	-	-	-	-	-	-	-	-	-	-	-	
MW-27	08/14/2018	31.44	26.66	-	-	-	33.70	4.78	10:04	-	-	-	-	-	-	-	-	-	-	-	2,300	
MW-30S	08/08/2014	30.67	23.31	-	-	-	25.28	7.36	-	-	-	-	-	-	-	-	-	-	-	-	-	
MW-30S	08/11/2014	30.67	23.33	-	-	-	-	7.34	-	-	-	-	-	-	-	-	-	-	-	-	-	
MW-30S	08/15/2014	30.67	24.84	-	-	-	-	5.83	-	-	-	-	-	-	-	-	-	-	-	-	7,040	
MW-30S	08/18/2014	30.67	24.84	-	-	-	-	5.83	-	-	-	-	-	-	-	-	-	-	-	-	-	
MW-30S	08/25/2014	30.67	24.79	-	-	-	-	5.88	-	-	-	-	-	-	-	-	-	-	-	-	-	
MW-30S	09/02/2014	30.67	24.83	-	-	-	-	5.84	-	-	-	-	-	-	-	-	-	-	-	-	-	
MW-30S	09/15/2014	30.67	24.85	-	-	-	-	5.82	-	-	-	-	-	-	-	-	-	-	-	-	-	
MW-30S	09/22/2014	30.67	24.88	-	-	-	-	5.79	-	-	-	-	-	-	-	-	-	-	-	-	-	
MW-30S	10/01/2014	30.67	24.88	-	-	-	25.28	5.79	-	-	-	-	-	-	-	-	-	-	-	-	-	
MW-30S	10/10/2014	30.67	24.87	-	-	-	-	5.80	-	-	-	-	-	-	-	-	-	-	-	-	-	
MW-30S	10/20/2014	30.67	24.77	-	-	-	25.29	5.90	-	-	-	-	-	-	-	-	-	-	-	-	-	
MW-30S	10/23/2014	30.67	NR	-	-	-	-	-	-	<0.5	<0.5	<0.5	<0.5	<0.5	3	<0.5	<0.5	-	25	-	2,900	
MW-30S	10/27/2014	30.67	24.78	-	-	-	-	5.89	-	-	-	-	-	-	-	-	-	-	-	-	-	
MW-30S	11/07/2014	30.67	24.85	-	-	-	-	5.82	-	-	-	-	-	-	-	-	-	-	-	-	-	
MW-30S	11/12/2014	30.67	24.87	-	-	-	-	5.80	-	-	-	-	-	-	-	-	-	-	-	-	-	
MW-30S	11/21/2014	30.67	24.94	-	-	-	-	5.73	-	-	-	-	-	-	-	-	-	-	-	-	-	
MW-30S	11/26/2014	30.67	24.93	-	-	-	-	5.74	-	-	-	-	-	-	-	-	-	-	-	-	-	
MW-30S	12/05/2014	30.67	24.92	-	-	-	-	5.75	-	-	-	-	-	-	-	-	-	-	-	-	-	
MW-30S	12/11/2014	30.67	24.72	-	-	-	-	5.95	-	-	-	-	-	-	-	-	-	-	-	-	-	
MW-30S	12/16/2014	30.67	24.74	-	-	-	-	5.93	-	-	-	-	-	-	-	-	-	-	-	-	-	
MW-30S	12/23/2014	30.67	24.70	-	-	-	-	5.97	-	-	-	-	-	-	-	-	-	-	-	-	-	
MW-30S	12/30/2014	30.67	24.68	-	-	-	-	5.99	-	-	-	-	-	-	-	-	-	-	-	-	-	
MW-30S	01/09/2015	30.67	24.66	-	-	-	-	6.01	-	-	-	-	-	-	-	-	-	-	-	-	-	
MW-30S	01/16/2015	30.67	24.62	-	-	-	-	6.05	-	-	-	-	-	-	-	-	-	-	-	-	-	
MW-30S	01/19/2015	30.67	24.60	-	-	-	-	6.07	-	-	-	-	-	-	-	-	-	-	-	-	-	
MW-30S	01/26/2015	30.67	24.48	-	-	-	-	6.19	-	-	-	-	-	-	-	-	-	-	-	-	-	
MW-30S	02/03/2015	30.67	24.56	-	-	-	25.34	6.11	-	-	-	-	-	-	-	-	-	-	-	-	-	
MW-30S	02/09/2015	30.67	24.57	-	-	-	-	6.10	-	-	-	-	-	-	-	-	-	-	-	-	-	
MW-30S	02/18/2015	30.67	24.63	-	-	-	-	6.04	-	-	-	-	-	-	-	-	-	-	-	-	-	
MW-30S	02/24/2015	30.67	24.24	-	-	-	25.31	6.43	15:32	-	-	-	-	-	-	-	-	-	-	-	-	

Table 3

HISTORICAL GROUNDWATER MONITORING AND ANALYTICAL DATA SUMMARY

Potomac River Generating Station
1400 North Royal St
Alexandria, VA

Well ID	Date	Top of Casing (ft)	Depth to Water (DTW) (ft)	Depth to LNAPL (ft)	LNAPL Thickness (ft)	Volume of LNAPL Recovered (gal)	Depth to Bottom (DTB) - Measured Depth (ft)	Groundwater Elevation (ft)	Gauging Time	Benzene (µg/L)	Toluene (µg/L)	Ethylbenzene (µg/L)	Xylenes, Total (µg/L)	Methyl tert-butyl ether (µg/L)	tert-Butyl alcohol (µg/L)	1,2-Dibromoethane (µg/L)	1,2-Dichloroethane (µg/L)	Naphthalene (µg/L)	TPH-GRO (µg/L)	TPH-DRO - Silica Gel (µg/L)	TPH-DRO (µg/L)	Comments
MW-30S	02/25/2015	30.67	24.10	-	-	-	25.31	6.57	13:10	<0.5	<0.5	<0.5	<0.5	<0.5	<2	<0.5	<0.5	3.9	22	-	3,500	
MW-30S	03/04/2015	30.67	24.20	-	-	-	-	6.47	14:04	-	-	-	-	-	-	-	-	-	-	-	-	
MW-30S	03/11/2015	30.67	24.20	-	-	-	-	6.47	12:32	-	-	-	-	-	-	-	-	-	-	-	-	
MW-30S	03/18/2015	30.67	24.22	-	-	-	-	6.45	10:55	-	-	-	-	-	-	-	-	-	-	-	-	
MW-30S	03/26/2015	30.67	24.32	-	-	-	25.30	6.35	10:42	-	-	-	-	-	-	-	-	-	-	-	-	
MW-30S	04/02/2015	30.67	24.27	-	-	-	25.30	6.40	11:02	-	-	-	-	-	-	-	-	-	-	-	-	
MW-30S	04/08/2015	30.67	24.30	-	-	-	25.29	6.37	9:31	-	-	-	-	-	-	-	-	-	-	-	-	
MW-30S	04/13/2015	30.67	24.31	-	-	-	-	6.36	10:28	-	-	-	-	-	-	-	-	-	-	-	-	
MW-30S	04/23/2015	30.67	DRY	-	-	-	25.28	DRY	11:23	-	-	-	-	-	-	-	-	-	-	-	-	
MW-30S	04/29/2015	30.67	24.27	-	-	-	25.25	6.40	13:38	-	-	-	-	-	-	-	-	-	-	-	-	
MW-30S	05/04/2015	30.67	24.32	-	-	-	-	6.35	11:23	-	-	-	-	-	-	-	-	-	-	-	-	
MW-30S	05/11/2015	30.67	24.41	-	-	-	25.20	6.26	10:50	-	-	-	-	-	-	-	-	-	-	-	-	
MW-30S	05/13/2015	30.67	24.41	-	-	-	-	6.26	9:50	<0.5	<0.5	<0.5	<0.5	<0.5	<2	<0.5	<0.5	<1	<20	-	3,200	
MW-30S	05/21/2015	30.67	24.68	-	-	-	25.15	5.99	12:04	-	-	-	-	-	-	-	-	-	-	-	-	
MW-30S	05/28/2015	30.67	24.67	-	-	-	25.28	6.00	11:21	-	-	-	-	-	-	-	-	-	-	-	-	
MW-30S	06/02/2015	30.67	24.55	-	-	-	-	6.12	12:51	-	-	-	-	-	-	-	-	-	-	-	-	
MW-30S	06/09/2015	30.67	24.30	-	-	-	-	6.37	10:17	-	-	-	-	-	-	-	-	-	-	-	-	
MW-30S	06/16/2015	30.67	24.33	-	-	-	-	6.34	11:08	-	-	-	-	-	-	-	-	-	-	-	-	
MW-30S	06/22/2015	Destroyed during overdrilling activities; replaced with RW-30S																				
MW/RW-31	08/08/2014	31.23	27.31	-	-	-	36.35	3.92	-	-	-	-	-	-	-	-	-	-	-	-	-	
MW/RW-31	08/11/2014	31.23	26.88	-	-	-	-	4.35	-	-	-	-	-	-	-	-	-	-	-	-	-	
MW/RW-31	08/15/2014	31.23	27.00	-	-	-	-	4.23	-	-	-	-	-	-	-	-	-	-	-	-	-	
MW/RW-31	08/16/2014	31.23	26.92	-	-	-	35.00	4.31	-	-	-	-	-	-	-	-	-	-	-	-	27,200	
MW/RW-31	08/18/2014	31.23	27.11	-	-	-	-	4.12	-	-	-	-	-	-	-	-	-	-	-	-	-	
MW/RW-31	08/25/2014	31.23	26.90	-	-	-	-	4.33	-	-	-	-	-	-	-	-	-	-	-	-	-	
MW/RW-31	09/02/2014	31.23	27.31	-	-	-	-	3.92	-	-	-	-	-	-	-	-	-	-	-	-	-	
MW/RW-31	09/15/2014	31.23	27.18	-	-	-	-	4.05	-	-	-	-	-	-	-	-	-	-	-	-	-	
MW/RW-31	09/22/2014	31.23	27.05	-	-	-	-	4.18	-	-	-	-	-	-	-	-	-	-	-	-	-	
MW/RW-31	10/01/2014	31.23	27.21	-	-	-	35.50	4.02	-	-	-	-	-	-	-	-	-	-	-	-	-	
MW/RW-31	10/10/2014	31.23	27.02	-	-	-	-	4.21	-	-	-	-	-	-	-	-	-	-	-	-	-	
MW/RW-31	10/20/2014	31.23	27.40	-	-	-	35.50	3.83	-	-	-	-	-	-	-	-	-	-	-	-	-	
MW/RW-31	10/23/2014	31.23	NR	-	-	-	-	-	-	<0.5	<0.5	0.6	0.6	<0.5	<2	<0.5	<0.5	4	140	-	7,200	
MW/RW-31	10/27/2014	31.23	27.43	-	-	-	-	3.80	-	-	-	-	-	-	-	-	-	-	-	-	-	
MW/RW-31	11/07/2014	31.23	24.23	-	-	-	-	7.00	-	-	-	-	-	-	-	-	-	-	-	-	-	
MW/RW-31	11/12/2014	31.23	27.18	-	-	-	-	4.05	-	-	-	-	-	-	-	-	-	-	-	-	-	
MW/RW-31	11/21/2014	31.23	28.03	-	-	-	-	3.20	-	-	-	-	-	-	-	-	-	-	-	-	-	
MW/RW-31	11/26/2014	31.23	27.39	-	-	-	-	3.84	-	-	-	-	-	-	-	-	-	-	-	-	-	

Table 3

HISTORICAL GROUNDWATER MONITORING AND ANALYTICAL DATA SUMMARY

Potomac River Generating Station
1400 North Royal St
Alexandria, VA

Well ID	Date	Top of Casing (ft)	Depth to Water (DTW) (ft)	Depth to LNAPL (ft)	LNAPL Thickness (ft)	Volume of LNAPL Recovered (gal)	Depth to Bottom (DTB) - Measured Depth (ft)	Groundwater Elevation (ft)	Gauging Time	Benzene (µg/L)	Toluene (µg/L)	Ethylbenzene (µg/L)	Xylenes, Total (µg/L)	Methyl tert-butyl ether (µg/L)	tert-Butyl alcohol (µg/L)	1,2-Dibromoethane (µg/L)	1,2-Dichloroethane (µg/L)	Naphthalene (µg/L)	TPH-GRO (µg/L)	TPH-DRO - Silica Gel (µg/L)	TPH-DRO (µg/L)	Comments
MW/RW-31	12/05/2014	31.23	27.33	-	-	-	-	3.90	-	-	-	-	-	-	-	-	-	-	-	-	-	
MW/RW-31	12/11/2014	31.23	27.14	-	-	-	-	4.09	-	-	-	-	-	-	-	-	-	-	-	-	-	
MW/RW-31	12/16/2014	31.23	27.15	-	-	-	-	4.08	-	-	-	-	-	-	-	-	-	-	-	-	-	
MW/RW-31	12/23/2014	31.23	27.02	-	-	-	-	4.21	-	-	-	-	-	-	-	-	-	-	-	-	-	
MW/RW-31	12/30/2014	31.23	27.61	-	-	-	-	3.62	-	-	-	-	-	-	-	-	-	-	-	-	-	
MW/RW-31	01/09/2015	31.23	27.42	-	-	-	-	3.81	-	-	-	-	-	-	-	-	-	-	-	-	-	
MW/RW-31	01/16/2015	31.23	27.26	-	-	-	-	3.97	-	-	-	-	-	-	-	-	-	-	-	-	-	
MW/RW-31	01/19/2015	31.23	27.20	-	-	-	-	4.03	-	-	-	-	-	-	-	-	-	-	-	-	-	
MW/RW-31	01/26/2015	31.23	27.18	-	-	-	-	4.05	-	-	-	-	-	-	-	-	-	-	-	-	-	
MW/RW-31	02/03/2015	31.23	27.81	-	-	-	35.49	3.42	-	-	-	-	-	-	-	-	-	-	-	-	-	
MW/RW-31	02/09/2015	31.23	27.18	-	-	-	-	4.05	-	-	-	-	-	-	-	-	-	-	-	-	-	
MW/RW-31	02/18/2015	31.23	27.34	-	-	-	-	3.89	-	-	-	-	-	-	-	-	-	-	-	-	-	
MW/RW-31	02/24/2015	31.23	27.27	-	-	-	-	3.96	13:09	-	-	-	-	-	-	-	-	-	-	-	-	
MW/RW-31	02/25/2015	31.23	27.50	-	-	-	35.52	3.73	10:28	<0.5	<0.5	<0.5	<0.5	<0.5	<2	<0.5	<0.5	2.7	97	-	1,800	
MW/RW-31	03/04/2015	31.23	27.45	-	-	-	-	3.78	14:02	-	-	-	-	-	-	-	-	-	-	-	-	
MW/RW-31	03/11/2015	31.23	26.78	-	-	-	-	4.45	12:29	-	-	-	-	-	-	-	-	-	-	-	-	
MW/RW-31	03/18/2015	31.23	27.13	-	-	-	-	4.10	10:52	-	-	-	-	-	-	-	-	-	-	-	-	
MW/RW-31	03/26/2015	31.23	26.99	-	-	-	35.50	4.24	10:46	-	-	-	-	-	-	-	-	-	-	-	-	
MW/RW-31	04/02/2015	31.23	27.04	-	-	-	35.45	4.19	11:04	-	-	-	-	-	-	-	-	-	-	-	-	
MW/RW-31	04/08/2015	31.23	27.27	-	-	-	35.42	3.96	9:32	-	-	-	-	-	-	-	-	-	-	-	-	
MW/RW-31	04/13/2015	31.23	27.35	-	-	-	-	3.88	10:25	-	-	-	-	-	-	-	-	-	-	-	-	
MW/RW-31	04/23/2015	31.23	26.67	-	-	-	35.45	4.56	11:27	-	-	-	-	-	-	-	-	-	-	-	-	
MW/RW-31	04/29/2015	31.23	26.97	-	-	-	35.40	4.26	13:34	-	-	-	-	-	-	-	-	-	-	-	-	
MW/RW-31	05/04/2015	31.23	26.75	-	-	-	-	4.48	11:20	-	-	-	-	-	-	-	-	-	-	-	-	
MW/RW-31	05/11/2015	31.23	26.65	-	-	-	35.40	4.58	14:55	-	-	-	-	-	-	-	-	-	-	-	-	
MW/RW-31	05/13/2015	31.23	27.35	-	-	-	-	3.88	9:47	<0.5	<0.5	<0.5	<0.5	<0.5	<2	<0.5	<0.5	3 J	120	-	14,000	
MW/RW-31	05/21/2015	31.23	26.87	-	-	-	35.50	4.36	12:06	-	-	-	-	-	-	-	-	-	-	-	-	
MW/RW-31	05/28/2015	31.23	27.31	-	-	-	35.40	3.92	11:23	-	-	-	-	-	-	-	-	-	-	-	-	
MW/RW-31	06/02/2015	31.23	26.87	-	-	-	-	4.36	12:48	-	-	-	-	-	-	-	-	-	-	-	-	
MW/RW-31	06/09/2015	31.23	26.71	-	-	-	-	4.52	10:14	-	-	-	-	-	-	-	-	-	-	-	-	
MW/RW-31	06/16/2015	31.23	26.68	-	-	-	-	4.55	11:11	-	-	-	-	-	-	-	-	-	-	-	-	
MW/RW-31	06/26/2015	31.23	26.58	-	-	-	35.20	4.65	9:20	-	-	-	-	-	-	-	-	-	-	-	-	
MW/RW-31	07/01/2015	31.23	26.02	-	-	-	-	5.21	12:00	-	-	-	-	-	-	-	-	-	-	-	-	
MW/RW-31	07/08/2015	31.23	26.26	-	-	-	-	4.97	10:48	-	-	-	-	-	-	-	-	-	-	-	-	
MW/RW-31	07/13/2015	31.23	25.88	-	-	-	-	5.35	9:13	-	-	-	-	-	-	-	-	-	-	-	-	
MW/RW-31	07/20/2015	31.23	26.22	-	-	-	-	5.01	8:58	-	-	-	-	-	-	-	-	-	-	-	-	
MW/RW-31	07/28/2015	31.23	26.31	-	-	-	35.56	4.92	10:22	-	-	-	-	-	-	-	-	-	-	-	-	

Table 3

HISTORICAL GROUNDWATER MONITORING AND ANALYTICAL DATA SUMMARY

Potomac River Generating Station
1400 North Royal St
Alexandria, VA

Well ID	Date	Top of Casing (ft)	Depth to Water (DTW) (ft)	Depth to LNAPL (ft)	LNAPL Thickness (ft)	Volume of LNAPL Recovered (gal)	Depth to Bottom (DTB) - Measured Depth (ft)	Groundwater Elevation (ft)	Gauging Time	Benzene (µg/L)	Toluene (µg/L)	Ethylbenzene (µg/L)	Xylenes, Total (µg/L)	Methyl tert-butyl ether (µg/L)	tert-Butyl alcohol (µg/L)	1,2-Dibromoethane (µg/L)	1,2-Dichloroethane (µg/L)	Naphthalene (µg/L)	TPH-GRO (µg/L)	TPH-DRO - Silica Gel (µg/L)	TPH-DRO (µg/L)	Comments
MW/RW-31	08/04/2015	31.23	29.82	-	-	-	35.42	1.41	12:09	-	-	-	-	-	-	-	-	-	-	-	-	
MW/RW-31	08/05/2015	31.23	26.78	-	-	-	35.47	4.45	8:22	-	-	-	-	-	-	-	-	-	-	-	2,400	
MW/RW-31	08/11/2015	31.23	25.93	-	-	-	35.43	5.30	9:48	-	-	-	-	-	-	-	-	-	-	-	-	
MW/RW-31	08/18/2015	31.23	26.56	-	-	-	-	4.67	9:56	-	-	-	-	-	-	-	-	-	-	-	-	
MW/RW-31	08/24/2015	31.23	26.55	-	-	-	-	4.68	10:00	-	-	-	-	-	-	-	-	-	-	-	-	
MW/RW-31	09/02/2015	31.23	26.87	-	-	-	35.42	4.36	9:20	-	-	-	-	-	-	-	-	-	-	-	-	
MW/RW-31	09/09/2015	31.23	26.61	-	-	-	35.47	4.62	10:03	-	-	-	-	-	-	-	-	-	-	-	-	
MW/RW-31	09/17/2015	31.23	26.96	-	-	-	35.50	4.27	10:01	-	-	-	-	-	-	-	-	-	-	-	-	
MW/RW-31	09/23/2015	31.23	26.82	-	-	-	-	4.41	10:18	-	-	-	-	-	-	-	-	-	-	-	-	
MW/RW-31	09/28/2015	31.23	26.29	-	-	-	35.44	4.94	9:35	-	-	-	-	-	-	-	-	-	-	-	-	
MW/RW-31	10/05/2015	31.23	26.11	-	-	-	35.42	5.12	9:02	-	-	-	-	-	-	-	-	-	-	-	-	
MW/RW-31	11/10/2015	31.23	26.61	-	-	-	-	4.62	12:47	-	-	-	-	-	-	-	-	-	-	-	-	
MW/RW-31	12/01/2015	31.23	26.27	-	-	-	-	4.96	13:47	-	-	-	-	-	-	-	-	-	-	-	-	
MW/RW-31	12/03/2015	31.23	NR	-	-	-	-	-	-	-	-	-	-	-	-	-	-	-	-	-	1,200	
MW/RW-31	01/27/2016	31.23	26.24	-	-	-	-	4.99	10:06	-	-	-	-	-	-	-	-	-	-	-	-	
MW/RW-31	02/15/2016	31.23	27.21	-	-	-	-	4.02	9:49	-	-	-	-	-	-	-	-	-	-	-	-	
MW/RW-31	03/14/2016	31.23	26.76	-	-	-	-	4.47	9:33	-	-	-	-	-	-	-	-	-	-	-	-	
MW/RW-31	03/15/2016	31.23	NR	-	-	-	-	-	-	-	-	-	-	-	-	-	-	-	-	-	11,000	
MW/RW-31	03/30/2016	31.42	32.98	-	-	-	-	-1.56	-	-	-	-	-	-	-	-	-	-	-	-	-	pump in well
MW/RW-31	04/21/2016	31.42	33.03	-	-	-	-	-1.61	10:27	-	-	-	-	-	-	-	-	-	-	-	440	pump in well
MW/RW-31	05/23/2016	31.42	NR	-	-	-	-	-	11:13	-	-	-	-	-	-	-	-	-	-	-	-	Pump Obstruction during gauging
MW/RW-31	05/24/2016	31.42	NR	-	-	-	-	-	-	-	-	-	-	-	-	-	-	-	-	-	1,200	pump in well
MW/RW-31	06/21/2016	31.42	33.05	-	-	-	-	-1.63	10:00	-	-	-	-	-	-	-	-	-	-	-	-	pump in well
MW/RW-31	07/21/2016	31.42	33.05	-	-	-	-	-1.63	9:48	-	-	-	-	-	-	-	-	-	-	-	-	pump in well
MW/RW-31	08/24/2016	31.42	27.31	-	-	-	-	4.11	10:05	-	-	-	-	-	-	-	-	-	-	-	-	pump in well
MW/RW-31	08/25/2016	31.42	NR	-	-	-	-	-	-	-	-	-	-	-	-	-	-	-	-	-	830	pump in well
MW/RW-31	09/22/2016	31.42	27.60	-	-	-	-	3.82	13:15	-	-	-	-	-	-	-	-	-	-	-	-	pump in well
MW/RW-31	10/20/2016	31.42	31.47	-	-	-	-	-0.05	10:54	-	-	-	-	-	-	-	-	-	-	-	-	pump in well
MW/RW-31	11/28/2016	31.42	30.92	-	-	-	-	0.50	8:41	-	-	-	-	-	-	-	-	-	-	-	120	pump in well
MW/RW-31	12/22/2016	31.42	31.20	-	-	-	-	0.22	-	-	-	-	-	-	-	-	-	-	-	-	-	pump in well
MW/RW-31	01/30/2017	31.42	27.74	-	-	-	-	3.68	12:21	-	-	-	-	-	-	-	-	-	-	-	-	pump in well
MW/RW-31	02/21/2017	31.42	31.60	-	-	-	-	-0.18	12:36	-	-	-	-	-	-	-	-	-	-	-	580	pump in well
MW/RW-31	03/29/2017	31.42	31.40	-	-	-	-	0.02	12:43	-	-	-	-	-	-	-	-	-	-	-	-	pump in well
MW/RW-31	04/18/2017	31.42	31.52	-	-	-	-	-0.10	11:57	-	-	-	-	-	-	-	-	-	-	-	-	pump in well
MW/RW-31	05/18/2017	31.42	31.60	-	-	-	-	-0.18	-	-	-	-	-	-	-	-	-	-	-	-	-	pump in well
MW/RW-31	05/22/2017	31.42	26.76	-	-	-	-	4.66	10:55	-	-	-	-	-	-	-	-	-	-	-	655	pump in well

Table 3

HISTORICAL GROUNDWATER MONITORING AND ANALYTICAL DATA SUMMARY

Potomac River Generating Station
1400 North Royal St
Alexandria, VA

Well ID	Date	Top of Casing (ft)	Depth to Water (DTW) (ft)	Depth to LNAPL (ft)	LNAPL Thickness (ft)	Volume of LNAPL Recovered (gal)	Depth to Bottom (DTB) - Measured Depth (ft)	Groundwater Elevation (ft)	Gauging Time	Benzene (µg/L)	Toluene (µg/L)	Ethylbenzene (µg/L)	Xylenes, Total (µg/L)	Methyl tert-butyl ether (µg/L)	tert-Butyl alcohol (µg/L)	1,2-Dibromoethane (µg/L)	1,2-Dichloroethane (µg/L)	Naphthalene (µg/L)	TPH-GRO (µg/L)	TPH-DRO - Silica Gel (µg/L)	TPH-DRO (µg/L)	Comments
MW/RW-31	06/22/2017	31.42	31.10	-	-	-	-	0.32	11:47	-	-	-	-	-	-	-	-	-	-	-	-	pump in well
MW/RW-31	07/06/2017	31.42	31.12	-	-	-	-	0.30	12:55	-	-	-	-	-	-	-	-	-	-	-	-	pump in well
MW/RW-31	07/19/2017	31.42	31.45	-	-	-	-	-0.03	11:35	-	-	-	-	-	-	-	-	-	-	-	-	pump in well
MW/RW-31	08/21/2017	31.42	31.30	-	-	-	-	0.12	9:24	-	-	-	-	-	-	-	-	-	-	-	-	pump in well
MW/RW-31	08/28/2017	31.42	31.05	-	-	-	31.05	0.37	9:41	-	-	-	-	-	-	-	-	-	-	-	-	pump in well
MW/RW-31	08/31/2017	31.42	33.02	-	-	-	33.73	-1.60	9:05	-	-	-	-	-	-	-	-	-	-	-	3,770	pump in well
MW/RW-31	09/20/2017	31.42	31.42	-	-	-	-	0.00	10:00	-	-	-	-	-	-	-	-	-	-	-	-	pump in well
MW/RW-31	10/17/2017	31.42	31.05	-	-	-	-	0.37	11:22	-	-	-	-	-	-	-	-	-	-	-	-	pump in well
MW/RW-31	11/28/2017	31.42	NR	-	-	-	29.40	-	11:30	-	-	-	-	-	-	-	-	-	-	-	-	pump in well
MW/RW-31	11/30/2017	31.42	NR	-	-	-	-	-	11:00	-	-	-	-	-	-	-	-	-	-	-	167	pump in well
MW/RW-31	12/05/2017	31.42	31.70	-	-	-	29.20	-0.28	12:00	-	-	-	-	-	-	-	-	-	-	-	-	pump in well
MW/RW-31	01/26/2018	31.42	OBST	-	-	-	29.95	-	12:30	-	-	-	-	-	-	-	-	-	-	-	-	pump in well
MW/RW-31	02/20/2018	31.42	OBST	-	-	-	28.65	-	11:15	-	-	-	-	-	-	-	-	-	-	-	180	pump in well
MW/RW-31	03/06/2018	31.42	27.27	-	-	-	-	4.15	12:27	-	-	-	-	-	-	-	-	-	-	-	-	pump in well
MW/RW-31	03/29/2018	31.42	26.68	-	-	-	-	4.74	10:20	-	-	-	-	-	-	-	-	-	-	-	-	pump in well
MW/RW-31	04/11/2018	31.42	27.73	-	-	-	-	3.69	11:30	-	-	-	-	-	-	-	-	-	-	-	-	
MW/RW-31	04/23/2018	31.42	27.53	-	-	-	-	3.89	8:58	-	-	-	-	-	-	-	-	-	-	-	-	
MW/RW-31	05/03/2018	31.42	27.35	-	-	-	-	4.07	9:22	-	-	-	-	-	-	-	-	-	-	-	-	
MW/RW-31	05/21/2018	31.42	25.83	-	-	-	33.72	5.59	13:53	-	-	-	-	-	-	-	-	-	-	-	-	
MW/RW-31	05/22/2018	31.42	25.96	-	-	-	33.72	5.46	9:36	-	-	-	-	-	-	-	-	-	-	-	1,010	
MW/RW-31	06/12/2018	31.42	25.60	-	-	-	-	5.82	10:40	-	-	-	-	-	-	-	-	-	-	-	-	
MW/RW-31	06/26/2018	31.42	26.33	-	-	-	33.65	5.09	10:17	-	-	-	-	-	-	-	-	-	-	-	-	
MW/RW-31	07/02/2018	31.42	26.53	-	-	-	-	4.89	11:08	-	-	-	-	-	-	-	-	-	-	-	-	
MW/RW-31	07/17/2018	31.42	26.70	-	-	-	-	4.72	10:22	-	-	-	-	-	-	-	-	-	-	-	-	
MW/RW-31	07/30/2018	31.42	25.89	-	-	-	-	5.53	11:15	-	-	-	-	-	-	-	-	-	-	-	-	
MW/RW-31	08/09/2018	31.42	25.98	-	-	-	-	5.44	-	-	-	-	-	-	-	-	-	-	-	-	-	
MW/RW-31	08/13/2018	31.42	25.36	-	-	-	36.34	6.06	12:22	-	-	-	-	-	-	-	-	-	-	-	-	
MW/RW-31	08/14/2018	31.42	25.55	-	-	-	33.70	5.87	9:58	-	-	-	-	-	-	-	-	-	-	-	320	
MW/RW-31	09/04/2018	31.42	25.53	-	-	-	-	5.89	10:33	-	-	-	-	-	-	-	-	-	-	-	-	
MW/RW-31	09/25/2018	31.42	24.77	-	-	-	-	6.65	13:16	-	-	-	-	-	-	-	-	-	-	-	-	
MW-33	08/08/2014	30.88	27.91	-	-	-	35.41	2.97	-	-	-	-	-	-	-	-	-	-	-	-	-	
MW-33	08/11/2014	30.88	27.41	-	-	-	-	3.47	-	-	-	-	-	-	-	-	-	-	-	-	-	
MW-33	08/15/2014	30.88	26.98	-	-	-	34.45	3.90	-	-	-	-	-	-	-	-	-	-	-	-	440	
MW-33	08/18/2014	30.88	26.76	-	-	-	-	4.12	-	-	-	-	-	-	-	-	-	-	-	-	-	
MW-33	08/25/2014	30.88	26.47	-	-	-	-	4.41	-	-	-	-	-	-	-	-	-	-	-	-	-	
MW-33	09/02/2014	30.88	26.87	-	-	-	-	4.01	-	-	-	-	-	-	-	-	-	-	-	-	-	
MW-33	09/15/2014	30.88	26.73	-	-	-	-	4.15	-	-	-	-	-	-	-	-	-	-	-	-	-	

Table 3

HISTORICAL GROUNDWATER MONITORING AND ANALYTICAL DATA SUMMARY

Potomac River Generating Station
1400 North Royal St
Alexandria, VA

Well ID	Date	Top of Casing (ft)	Depth to Water (DTW) (ft)	Depth to LNAPL (ft)	LNAPL Thickness (ft)	Volume of LNAPL Recovered (gal)	Depth to Bottom (DTB) - Measured Depth (ft)	Groundwater Elevation (ft)	Gauging Time	Benzene (µg/L)	Toluene (µg/L)	Ethylbenzene (µg/L)	Xylenes, Total (µg/L)	Methyl tert-butyl ether (µg/L)	tert-Butyl alcohol (µg/L)	1,2-Dibromoethane (µg/L)	1,2-Dichloroethane (µg/L)	Naphthalene (µg/L)	TPH-GRO (µg/L)	TPH-DRO - Silica Gel (µg/L)	TPH-DRO (µg/L)	Comments
MW-33	09/22/2014	30.88	26.59	-	-	-	-	4.29	-	-	-	-	-	-	-	-	-	-	-	-	-	
MW-33	10/01/2014	30.88	26.79	-	-	-	34.47	4.09	-	-	-	-	-	-	-	-	-	-	-	-	-	
MW-33	10/10/2014	30.88	26.60	-	-	-	-	4.28	-	-	-	-	-	-	-	-	-	-	-	-	-	
MW-33	10/20/2014	30.88	26.96	-	-	-	34.47	3.92	-	-	-	-	-	-	-	-	-	-	-	-	-	
MW-33	10/23/2014	30.88	NR	-	-	-	-	-	-	<0.5	<0.5	<0.5	<0.5	<0.5	<2	<0.5	<0.5	<0.02	<20	-	<45	
MW-33	02/24/2015	30.88	26.99	-	-	-	-	3.89	13:05	-	-	-	-	-	-	-	-	-	-	-	-	
MW-33	02/25/2015	30.88	27.03	-	-	-	34.45	3.85	10:08	<0.5	<0.5	<0.5	<0.5	<0.5	<2	<0.5	<0.5	<0.03	<20	-	<45	
MW-33	05/11/2015	30.88	26.22	-	-	-	34.40	4.66	14:54	-	-	-	-	-	-	-	-	-	-	-	-	
MW-33	05/13/2015	30.88	26.90	-	-	-	34.40	3.98	9:45	<0.5	<0.5	<0.5	<0.5	<0.5	<2	<0.5	<0.5	<0.1	<20	-	<45	
MW-33	08/04/2015	30.88	25.91	-	-	-	34.39	4.97	12:14	-	-	-	-	-	-	-	-	-	-	-	-	
MW-33	08/05/2015	30.88	26.43	-	-	-	34.42	4.45	8:26	-	-	-	-	-	-	-	-	-	-	-	<45	
MW-33	12/01/2015	30.88	26.37	-	-	-	34.40	4.51	13:35	-	-	-	-	-	-	-	-	-	-	-	-	
MW-33	12/03/2015	30.88	NR	-	-	-	-	-	-	-	-	-	-	-	-	-	-	-	-	-	<45	
MW-33	03/14/2016	30.88	26.59	-	-	-	34.46	4.29	10:21	-	-	-	-	-	-	-	-	-	-	-	-	
MW-33	05/23/2016	30.88	26.58	-	-	-	34.40	4.30	10:49	-	-	-	-	-	-	-	-	-	-	-	-	
MW-33	08/24/2016	30.88	26.80	-	-	-	34.40	4.08	9:35	-	-	-	-	-	-	-	-	-	-	-	-	
MW-33	11/28/2016	30.88	27.11	-	-	-	34.36	3.77	8:25	-	-	-	-	-	-	-	-	-	-	-	-	
MW-33	11/29/2016	30.88	26.87	-	-	-	34.40	4.01	11:15	-	-	-	-	-	-	-	-	-	-	-	<45	
MW-33	02/21/2017	30.88	27.42	-	-	-	34.50	3.46	12:32	-	-	-	-	-	-	-	-	-	-	-	-	
MW-33	05/22/2017	30.88	26.30	-	-	-	34.40	4.58	13:08	-	-	-	-	-	-	-	-	-	-	-	-	
MW-33	08/28/2017	30.88	32.85	-	-	-	34.42	-1.97	9:46	-	-	-	-	-	-	-	-	-	-	-	-	
MW-33	08/30/2017	30.88	32.54	-	-	-	34.45	-1.66	14:58	-	-	-	-	-	-	-	-	-	-	-	-	
MW-33	11/28/2017	30.88	30.31	-	-	-	34.41	0.57	11:43	-	-	-	-	-	-	-	-	-	-	-	-	
MW-33	11/29/2017	30.88	30.17	-	-	-	34.47	0.71	11:34	-	-	-	-	-	-	-	-	-	-	-	<83	
MW-33	02/20/2018	30.88	27.65	-	-	-	36.16	3.23	10:29	-	-	-	-	-	-	-	-	-	-	-	-	
MW-33	05/21/2018	30.88	25.86	-	-	-	-	5.02	13:50	-	-	-	-	-	-	-	-	-	-	-	-	
MW-33	08/13/2018	30.88	27.60	-	-	-	37.01	3.28	12:17	-	-	-	-	-	-	-	-	-	-	-	-	
MW-51S	08/08/2014	30.81	21.15	-	-	-	25.27	9.66	-	-	-	-	-	-	-	-	-	-	-	-	-	
MW-51S	08/11/2014	30.81	21.27	-	-	-	-	9.54	-	-	-	-	-	-	-	-	-	-	-	-	-	
MW-51S	08/15/2014	30.81	21.17	-	-	-	25.30	9.64	-	-	-	-	-	-	-	-	-	-	-	-	1,590	
MW-51S	08/18/2014	30.81	21.23	-	-	-	-	9.58	-	-	-	-	-	-	-	-	-	-	-	-	-	
MW-51S	08/25/2014	30.81	21.34	-	-	-	-	9.47	-	-	-	-	-	-	-	-	-	-	-	-	-	
MW-51S	09/02/2014	30.81	21.38	-	-	-	-	9.43	-	-	-	-	-	-	-	-	-	-	-	-	-	
MW-51S	09/15/2014	30.81	21.46	-	-	-	-	9.35	-	-	-	-	-	-	-	-	-	-	-	-	-	
MW-51S	09/22/2014	30.81	21.48	-	-	-	-	9.33	-	-	-	-	-	-	-	-	-	-	-	-	-	
MW-51S	09/24/2014	30.81	21.49	-	-	-	-	9.32	-	-	-	-	-	-	-	-	-	-	-	-	-	
MW-51S	10/01/2014	30.81	21.32	21.32	TRACE	-	25.30	9.49	-	-	-	-	-	-	-	-	-	-	-	-	-	LNAPL NMB

Table 3

HISTORICAL GROUNDWATER MONITORING AND ANALYTICAL DATA SUMMARY

Potomac River Generating Station
1400 North Royal St
Alexandria, VA

Well ID	Date	Top of Casing (ft)	Depth to Water (DTW) (ft)	Depth to LNAPL (ft)	LNAPL Thickness (ft)	Volume of LNAPL Recovered (gal)	Depth to Bottom (DTB) - Measured Depth (ft)	Groundwater Elevation (ft)	Gauging Time	Benzene (µg/L)	Toluene (µg/L)	Ethylbenzene (µg/L)	Xylenes, Total (µg/L)	Methyl tert-butyl ether (µg/L)	tert-Butyl alcohol (µg/L)	1,2-Dibromoethane (µg/L)	1,2-Dichloroethane (µg/L)	Naphthalene (µg/L)	TPH-GRO (µg/L)	TPH-DRO - Silica Gel (µg/L)	TPH-DRO (µg/L)	Comments
MW-51S	10/10/2014	30.81	21.53	-	-	-	-	9.28	-	-	-	-	-	-	-	-	-	-	-	-	-	
MW-51S	10/13/2014	30.81	21.52	-	-	-	-	9.29	-	-	-	-	-	-	-	-	-	-	-	-	-	
MW-51S	10/20/2014	30.81	21.58	-	-	-	25.33	9.23	-	-	-	-	-	-	-	-	-	-	-	-	-	
MW-51S	10/22/2014	30.81	NR	-	-	-	-	-	-	-	-	-	-	-	-	-	-	-	-	-	8,400	
MW-51S	10/27/2014	30.81	21.64	-	-	-	-	9.17	-	-	-	-	-	-	-	-	-	-	-	-	-	
MW-51S	11/07/2014	30.81	21.53	-	-	-	-	9.28	-	-	-	-	-	-	-	-	-	-	-	-	-	
MW-51S	11/12/2014	30.81	21.66	-	-	-	-	9.15	-	-	-	-	-	-	-	-	-	-	-	-	-	
MW-51S	11/21/2014	30.81	21.73	-	-	-	-	9.08	-	-	-	-	-	-	-	-	-	-	-	-	-	
MW-51S	12/05/2014	30.81	21.64	-	-	-	-	9.17	-	-	-	-	-	-	-	-	-	-	-	-	-	
MW-51S	12/11/2014	30.81	21.72	-	-	-	-	9.09	-	-	-	-	-	-	-	-	-	-	-	-	-	
MW-51S	12/16/2014	30.81	21.78	-	-	-	-	9.03	-	-	-	-	-	-	-	-	-	-	-	-	-	
MW-51S	12/23/2014	30.81	21.83	-	-	-	-	8.98	-	-	-	-	-	-	-	-	-	-	-	-	-	
MW-51S	12/30/2014	30.81	21.87	-	-	-	-	8.94	-	-	-	-	-	-	-	-	-	-	-	-	-	
MW-51S	01/09/2015	30.81	21.89	-	-	-	-	8.92	-	-	-	-	-	-	-	-	-	-	-	-	-	
MW-51S	01/16/2015	30.81	21.80	-	-	-	-	9.01	-	-	-	-	-	-	-	-	-	-	-	-	-	
MW-51S	01/19/2015	30.81	21.87	-	-	-	-	8.94	-	-	-	-	-	-	-	-	-	-	-	-	-	
MW-51S	01/26/2015	30.81	21.82	-	-	-	-	8.99	-	-	-	-	-	-	-	-	-	-	-	-	-	
MW-51S	02/03/2015	30.81	22.00	-	-	-	25.21	8.81	-	-	-	-	-	-	-	-	-	-	-	-	-	
MW-51S	02/09/2015	30.81	21.92	-	-	-	-	8.89	-	-	-	-	-	-	-	-	-	-	-	-	-	
MW-51S	02/18/2015	30.81	21.92	-	-	-	-	8.89	-	-	-	-	-	-	-	-	-	-	-	-	-	
MW-51S	02/24/2015	30.81	21.96	-	-	-	25.33	8.85	16:00	-	-	-	-	-	-	-	-	-	-	-	-	
MW-51S	02/26/2015	30.81	NR	-	-	-	-	-	-	-	-	-	-	-	-	-	-	-	-	-	7,100	
MW-51S	03/11/2015	30.81	21.67	-	-	-	-	9.14	12:48	-	-	-	-	-	-	-	-	-	-	-	-	
MW-51S	03/18/2015	30.81	21.71	-	-	-	-	9.10	11:08	-	-	-	-	-	-	-	-	-	-	-	-	
MW-51S	03/26/2015	30.81	21.76	-	-	-	25.30	9.05	11:45	-	-	-	-	-	-	-	-	-	-	-	-	
MW-51S	04/02/2015	30.81	21.80	-	-	-	25.30	9.01	11:27	-	-	-	-	-	-	-	-	-	-	-	-	
MW-51S	04/08/2015	30.81	21.75	-	-	-	25.19	9.06	8:55	-	-	-	-	-	-	-	-	-	-	-	-	
MW-51S	04/13/2015	30.81	21.87	-	-	-	-	8.94	10:44	-	-	-	-	-	-	-	-	-	-	-	-	
MW-51S	04/23/2015	30.81	21.89	-	-	-	25.25	8.92	11:59	-	-	-	-	-	-	-	-	-	-	-	-	
MW-51S	04/29/2015	30.81	21.88	-	-	-	25.25	8.93	14:26	-	-	-	-	-	-	-	-	-	-	-	-	
MW-51S	05/04/2015	30.81	21.89	-	-	-	-	8.92	11:43	-	-	-	-	-	-	-	-	-	-	-	-	
MW-51S	05/11/2015	30.81	21.93	-	-	-	24.50	8.88	10:45	-	-	-	-	-	-	-	-	-	-	-	-	
MW-51S	05/13/2015	30.81	21.95	-	-	-	-	8.86	10:00	-	-	-	-	-	-	-	-	-	-	-	17,000	
MW-51S	05/21/2015	30.81	21.68	-	-	-	25.35	9.13	12:12	-	-	-	-	-	-	-	-	-	-	-	-	
MW-51S	05/28/2015	30.81	21.93	-	-	-	25.30	8.88	11:47	-	-	-	-	-	-	-	-	-	-	-	-	
MW-51S	06/09/2015	30.81	21.85	-	-	-	-	8.96	10:34	-	-	-	-	-	-	-	-	-	-	-	-	
MW-51S	06/16/2015	30.81	21.79	-	-	-	-	9.02	11:27	-	-	-	-	-	-	-	-	-	-	-	-	

Table 3

HISTORICAL GROUNDWATER MONITORING AND ANALYTICAL DATA SUMMARY

Potomac River Generating Station
1400 North Royal St
Alexandria, VA

Well ID	Date	Top of Casing (ft)	Depth to Water (DTW) (ft)	Depth to LNAPL (ft)	LNAPL Thickness (ft)	Volume of LNAPL Recovered (gal)	Depth to Bottom (DTB) - Measured Depth (ft)	Groundwater Elevation (ft)	Gauging Time	Benzene (µg/L)	Toluene (µg/L)	Ethylbenzene (µg/L)	Xylenes, Total (µg/L)	Methyl tert-butyl ether (µg/L)	tert-Butyl alcohol (µg/L)	1,2-Dibromoethane (µg/L)	1,2-Dichloroethane (µg/L)	Naphthalene (µg/L)	TPH-GRO (µg/L)	TPH-DRO - Silica Gel (µg/L)	TPH-DRO (µg/L)	Comments
MW-51S	06/26/2015	30.81	21.62	-	-	-	-	9.19	10:35	-	-	-	-	-	-	-	-	-	-	-	-	
MW-51S	07/08/2015	30.81	21.33	-	-	-	-	9.48	11:40	-	-	-	-	-	-	-	-	-	-	-	-	
MW-51S	07/13/2015	30.81	21.62	-	-	-	-	9.19	9:41	-	-	-	-	-	-	-	-	-	-	-	-	
MW-51S	07/20/2015	30.81	21.57	-	-	-	-	9.24	9:19	-	-	-	-	-	-	-	-	-	-	-	-	
MW-51S	07/28/2015	30.81	21.37	-	-	-	25.35	9.44	11:29	-	-	-	-	-	-	-	-	-	-	-	-	
MW-51S	08/04/2015	30.81	21.21	-	-	-	25.30	9.60	12:02	-	-	-	-	-	-	-	-	-	-	-	-	
MW-51S	08/05/2015	30.81	21.25	-	-	-	25.30	9.56	9:12	-	-	-	-	-	-	-	-	-	-	-	11,000	
MW-51S	08/11/2015	30.81	21.28	-	-	-	25.31	9.53	10:14	-	-	-	-	-	-	-	-	-	-	-	-	
MW-51S	08/18/2015	30.81	21.22	-	-	-	-	9.59	10:19	-	-	-	-	-	-	-	-	-	-	-	-	
MW-51S	08/24/2015	30.81	21.27	-	-	-	-	9.54	10:30	-	-	-	-	-	-	-	-	-	-	-	-	
MW-51S	09/02/2015	30.81	21.35	-	-	-	25.30	9.46	9:54	-	-	-	-	-	-	-	-	-	-	-	-	
MW-51S	09/09/2015	30.81	21.42	-	-	-	25.32	9.39	10:32	-	-	-	-	-	-	-	-	-	-	-	-	
MW-51S	09/17/2015	30.81	21.52	-	-	-	25.43	9.29	10:32	-	-	-	-	-	-	-	-	-	-	-	-	
MW-51S	09/23/2015	30.81	21.48	-	-	-	-	9.33	10:53	-	-	-	-	-	-	-	-	-	-	-	-	
MW-51S	09/28/2015	30.81	21.56	-	-	-	25.30	9.25	9:44	-	-	-	-	-	-	-	-	-	-	-	-	
MW-51S	10/05/2015	30.81	21.55	-	-	-	25.61	9.26	9:21	-	-	-	-	-	-	-	-	-	-	-	-	
MW-51S	11/10/2015	30.81	21.67	-	-	-	-	9.14	13:14	-	-	-	-	-	-	-	-	-	-	-	-	
MW-51S	12/01/2015	30.81	21.80	-	-	-	25.30	9.01	10:48	-	-	-	-	-	-	-	-	-	-	-	-	
MW-51S	12/02/2015	30.81	NR	-	-	-	-	-	-	-	-	-	-	-	-	-	-	-	-	-	14,000	
MW-51S	01/27/2016	30.81	21.95	-	-	-	-	8.86	10:36	-	-	-	-	-	-	-	-	-	-	-	-	
MW-51S	02/15/2016	30.81	21.31	-	-	-	-	9.50	10:18	-	-	-	-	-	-	-	-	-	-	-	-	
MW-51S	03/14/2016	30.81	21.23	-	-	-	25.30	9.58	12:45	-	-	-	-	-	-	-	-	-	-	-	-	
MW-51S	03/15/2016	30.81	NR	-	-	-	-	-	-	-	-	-	-	-	-	-	-	-	-	-	67,000	
MW-51S	04/21/2016	30.81	22.04	-	-	-	25.30	8.77	10:58	-	-	-	-	-	-	-	-	-	-	-	27,000	
MW-51S	05/23/2016	30.81	21.93	-	-	-	25.21	8.88	11:20	-	-	-	-	-	-	-	-	-	-	-	-	
MW-51S	05/24/2016	30.81	21.77	-	-	-	25.28	9.04	10:08	-	-	-	-	-	-	-	-	-	-	-	11,000	
MW-51S	06/21/2016	30.81	22.20	-	-	-	-	8.61	11:00	-	-	-	-	-	-	-	-	-	-	-	-	
MW-51S	07/21/2016	30.81	21.27	-	-	-	-	9.54	11:08	-	-	-	-	-	-	-	-	-	-	-	-	
MW-51S	08/24/2016	30.81	21.89	-	-	-	25.30	8.92	10:45	-	-	-	-	-	-	-	-	-	-	-	-	
MW-51S	08/25/2016	30.81	21.60	-	-	-	25.45	9.21	11:05	-	-	-	-	-	-	-	-	-	-	-	15,000	
MW-51S	11/28/2016	30.81	22.23	-	-	-	25.25	8.58	9:25	-	-	-	-	-	-	-	-	-	-	-	-	
MW-51S	11/29/2016	30.81	22.37	-	-	-	25.35	8.44	9:51	-	-	-	-	-	-	-	-	-	-	-	19,000	
MW-51S	02/21/2017	30.81	22.51	-	-	-	25.30	8.30	11:25	9	<0.5	12	3	-	-	-	-	1 J	-	-	68,000	
MW-51S	03/28/2017	30.81	23.00	-	-	-	25.38	7.81	15:20	-	-	-	-	-	-	-	-	-	-	-	-	
MW-51S	03/29/2017	32.99	25.53	-	-	-	26.93	7.46	12:13	-	-	-	-	-	-	-	-	-	-	-	-	
MW-51S	04/18/2017	32.99	26.83	-	-	-	26.92	6.16	11:26	-	-	-	-	-	-	-	-	-	-	-	-	
MW-51S	05/22/2017	32.99	23.05	-	-	-	26.90	9.94	10:21	-	-	-	-	-	-	-	-	-	-	-	-	

Table 3

HISTORICAL GROUNDWATER MONITORING AND ANALYTICAL DATA SUMMARY

Potomac River Generating Station
1400 North Royal St
Alexandria, VA

Well ID	Date	Top of Casing (ft)	Depth to Water (DTW) (ft)	Depth to LNAPL (ft)	LNAPL Thickness (ft)	Volume of LNAPL Recovered (gal)	Depth to Bottom (DTB) - Measured Depth (ft)	Groundwater Elevation (ft)	Gauging Time	Benzene (µg/L)	Toluene (µg/L)	Ethylbenzene (µg/L)	Xylenes, Total (µg/L)	Methyl tert-butyl ether (µg/L)	tert-Butyl alcohol (µg/L)	1,2-Dibromoethane (µg/L)	1,2-Dichloroethane (µg/L)	Naphthalene (µg/L)	TPH-GRO (µg/L)	TPH-DRO - Silica Gel (µg/L)	TPH-DRO (µg/L)	Comments
MW-51S	05/24/2017	32.99	21.37	-	-	-	26.92	11.62	9:12	-	-	-	-	-	-	-	-	-	-	-	36,000	
MW-51S	06/22/2017	32.99	26.82	-	-	-	27.67	6.17	11:36	-	-	-	-	-	-	-	-	-	-	-	-	
MW-51S	07/19/2017	32.99	26.83	-	-	-	27.07	6.16	11:23	-	-	-	-	-	-	-	-	-	-	-	-	
MW-51S	08/21/2017	32.99	22.67	-	-	-	27.22	10.32	9:08	-	-	-	-	-	-	-	-	-	-	-	-	
MW-51S	08/28/2017	32.99	22.90	-	-	-	27.25	10.09	11:35	-	-	-	-	-	-	-	-	-	-	-	-	
MW-51S	08/29/2017	32.99	22.91	-	-	-	-	10.08	11:40	-	-	-	-	-	-	-	-	<2.0	-	448	25,600	
MW-51S	09/20/2017	32.99	23.12	-	-	-	-	9.87	9:43	-	-	-	-	-	-	-	-	-	-	-	-	
MW-51S	10/17/2017	32.99	23.47	-	-	-	-	9.52	11:04	-	-	-	-	-	-	-	-	-	-	-	-	
MW-51S	11/28/2017	32.99	23.61	-	-	-	27.18	9.38	13:57	-	-	-	-	-	-	-	-	-	-	-	-	
MW-51S	11/29/2017	32.99	23.68	-	-	-	27.15	9.31	11:59	-	-	-	-	-	-	-	-	-	-	15200	17,200	
MW-51S	01/18/2018	32.99	NR	-	-	-	-	-	-	-	-	-	-	-	-	-	-	-	-	422	12,400	
MW-51S	01/18/2018	32.99	NR	-	-	-	-	-	-	-	-	-	-	-	-	-	-	-	-	10,500	12,800	
MW-51S	01/18/2018	32.99	NR	-	-	-	-	-	-	-	-	-	-	-	-	-	-	-	-	2,130	12,800	
MW-51S	01/26/2018	32.99	24.73	-	-	-	-	8.26	11:24	-	-	-	-	-	-	-	-	-	-	-	-	
MW-51S	02/20/2018	32.99	23.33	-	-	-	27.17	9.66	12:25	-	-	-	-	-	-	-	-	-	-	-	-	
MW-51S	02/22/2018	32.99	23.36	-	-	-	27.22	9.63	11:19	-	-	-	-	-	-	-	-	-	-	313	20,600	
MW-51S	03/06/2018	32.99	23.35	-	-	-	-	9.64	11:28	-	-	-	-	-	-	-	-	-	-	-	-	
MW-51S	03/29/2018	32.99	23.32	-	-	-	-	9.67	9:50	-	-	-	-	-	-	-	-	-	-	-	-	
MW-51S	04/11/2018	32.99	23.46	-	-	-	-	9.53	11:05	-	-	-	-	-	-	-	-	-	-	-	-	
MW-51S	04/23/2018	32.99	23.42	-	-	-	-	9.57	9:23	-	-	-	-	-	-	-	-	-	-	-	-	
MW-51S	05/03/2018	32.99	23.40	-	-	-	-	9.59	9:28	-	-	-	-	-	-	-	-	-	-	-	-	
MW-51S	05/03/2018	31.00	21.63	-	-	-	-	9.37	-	-	-	-	-	-	-	-	-	-	-	-	-	
MW-51S	05/21/2018	31.00	21.60	-	-	-	25.37	9.40	9:49	-	-	-	-	-	-	-	-	-	-	-	12,100	
MW-51S	05/24/2018	31.00	21.52	-	-	-	-	9.48	8:09	-	-	-	-	-	-	-	-	-	-	-	-	
MW-51S	06/12/2018	31.00	21.42	-	-	-	-	9.58	10:30	-	-	-	-	-	-	-	-	-	-	-	-	
MW-51S	06/26/2018	31.00	21.29	-	-	-	25.29	9.71	9:45	-	-	-	-	-	-	-	-	-	-	-	-	
MW-51S	07/02/2018	31.00	21.37	-	-	-	-	9.63	10:52	-	-	-	-	-	-	-	-	-	-	-	-	
MW-51S	07/17/2018	31.00	21.42	-	-	-	-	9.58	9:38	-	-	-	-	-	-	-	-	-	-	-	-	
MW-51S	07/30/2018	31.00	20.41	-	-	-	-	10.59	10:17	-	-	-	-	-	-	-	-	-	-	-	-	
MW-51S	08/09/2018	31.00	20.73	-	-	-	-	10.27	-	-	-	-	-	-	-	-	-	-	-	-	-	
MW-51S	08/13/2018	31.00	20.78	-	-	-	25.40	10.22	12:17	-	-	-	-	-	-	-	-	-	-	-	-	
MW-51S	08/15/2018	31.00	20.73	-	-	-	26.96	10.27	10:14	-	-	-	-	-	-	-	-	-	-	-	25,000	
MW-51S	09/04/2018	31.00	20.27	-	-	-	-	10.73	9:42	-	-	-	-	-	-	-	-	-	-	-	-	
MW-51S	09/25/2018	31.00	20.46	-	-	-	-	10.54	13:01	-	-	-	-	-	-	-	-	-	-	-	-	
MW/RW-51	07/25/2014	30.97	27.25	-	-	-	35.95	3.72	-	-	-	-	-	-	-	-	-	-	-	-	-	
MW/RW-51	08/08/2014	30.97	27.00	27.00	TRACE	-	36.48	3.97	-	-	-	-	-	-	-	-	-	-	-	-	-	LNAPL NMB
MW/RW-51	08/11/2014	30.97	26.70	-	-	-	-	4.27	-	-	-	-	-	-	-	-	-	-	-	-	1,180	

Table 3

HISTORICAL GROUNDWATER MONITORING AND ANALYTICAL DATA SUMMARY

Potomac River Generating Station
1400 North Royal St
Alexandria, VA

Well ID	Date	Top of Casing (ft)	Depth to Water (DTW) (ft)	Depth to LNAPL (ft)	LNAPL Thickness (ft)	Volume of LNAPL Recovered (gal)	Depth to Bottom (DTB) - Measured Depth (ft)	Groundwater Elevation (ft)	Gauging Time	Benzene (µg/L)	Toluene (µg/L)	Ethylbenzene (µg/L)	Xylenes, Total (µg/L)	Methyl tert-butyl ether (µg/L)	tert-Butyl alcohol (µg/L)	1,2-Dibromoethane (µg/L)	1,2-Dichloroethane (µg/L)	Naphthalene (µg/L)	TPH-GRO (µg/L)	TPH-DRO - Silica Gel (µg/L)	TPH-DRO (µg/L)	Comments
MW/RW-51	08/13/2014	30.97	NR	-	-	-	-	-	-	-	-	-	-	-	-	-	-	-	-	-	1,650	
MW/RW-51	08/15/2014	30.97	27.30	-	-	-	-	3.67	-	-	-	-	-	-	-	-	-	-	-	-	-	
MW/RW-51	08/16/2014	30.97	26.99	26.99	TRACE	-	34.65	3.98	-	-	-	-	-	-	-	-	-	-	-	-	281,000	LNAPL NMB
MW/RW-51	08/18/2014	30.97	26.94	26.94	TRACE	-	-	4.03	-	-	-	-	-	-	-	-	-	-	-	-	-	LNAPL NMB
MW/RW-51	08/25/2014	30.97	26.59	26.59	TRACE	-	-	4.38	-	-	-	-	-	-	-	-	-	-	-	-	-	LNAPL NMB
MW/RW-51	09/02/2014	30.97	26.93	26.93	TRACE	-	-	4.04	-	-	-	-	-	-	-	-	-	-	-	-	-	LNAPL NMB
MW/RW-51	09/15/2014	30.97	26.88	26.85	0.03	TRACE	-	4.12	-	-	-	-	-	-	-	-	-	-	-	-	-	
MW/RW-51	09/22/2014	30.97	26.83	26.80	0.03	TRACE	-	4.17	-	-	-	-	-	-	-	-	-	-	-	-	-	
MW/RW-51	09/24/2014	30.97	27.19	27.15	0.04	-	-	3.82	-	-	-	-	-	-	-	-	-	-	-	-	-	LNAPL NMB
MW/RW-51	10/01/2014	30.97	26.93	26.93	TRACE	-	36.15	4.04	-	-	-	-	-	-	-	-	-	-	-	-	-	LNAPL NMB
MW/RW-51	10/10/2014	30.97	26.84	26.81	0.03	-	-	4.16	-	-	-	-	-	-	-	-	-	-	-	-	-	LNAPL NMB
MW/RW-51	10/13/2014	30.97	27.01	26.94	0.07	-	-	4.02	-	-	-	-	-	-	-	-	-	-	-	-	-	LNAPL NMB
MW/RW-51	10/20/2014	30.97	27.05	27.03	0.02	TRACE	-	3.94	-	-	-	-	-	-	-	-	-	-	-	-	-	
MW/RW-51	10/27/2014	30.97	27.16	27.12	0.04	TRACE	-	3.85	-	-	-	-	-	-	-	-	-	-	-	-	-	
MW/RW-51	11/07/2014	30.97	27.11	27.07	0.04	TRACE	-	3.90	-	-	-	-	-	-	-	-	-	-	-	-	-	
MW/RW-51	11/12/2014	30.97	26.92	26.90	0.02	TRACE	-	4.07	-	-	-	-	-	-	-	-	-	-	-	-	-	
MW/RW-51	11/21/2014	30.97	27.57	27.50	0.07	TRACE	-	3.46	-	-	-	-	-	-	-	-	-	-	-	-	-	
MW/RW-51	11/26/2014	30.97	27.20	27.17	0.03	TRACE	-	3.80	-	-	-	-	-	-	-	-	-	-	-	-	-	
MW/RW-51	12/05/2014	30.97	26.98	26.96	0.02	TRACE	-	4.01	-	-	-	-	-	-	-	-	-	-	-	-	-	
MW/RW-51	12/11/2014	30.97	26.88	26.87	0.01	TRACE	-	4.10	-	-	-	-	-	-	-	-	-	-	-	-	-	
MW/RW-51	12/16/2014	30.97	26.83	26.80	0.03	TRACE	-	4.17	-	-	-	-	-	-	-	-	-	-	-	-	-	
MW/RW-51	12/23/2014	30.97	26.83	26.83	TRACE	TRACE	-	4.14	-	-	-	-	-	-	-	-	-	-	-	-	-	
MW/RW-51	12/30/2014	30.97	27.28	27.22	0.06	TRACE	-	3.74	-	-	-	-	-	-	-	-	-	-	-	-	-	
MW/RW-51	01/09/2015	30.97	27.20	27.15	0.05	TRACE	-	3.81	-	-	-	-	-	-	-	-	-	-	-	-	-	
MW/RW-51	01/16/2015	30.97	26.95	26.91	0.04	TRACE	-	4.06	-	-	-	-	-	-	-	-	-	-	-	-	-	
MW/RW-51	01/19/2015	30.97	26.88	26.83	0.05	TRACE	-	4.13	-	-	-	-	-	-	-	-	-	-	-	-	-	
MW/RW-51	01/26/2015	30.97	26.98	26.92	0.06	TRACE	-	4.04	-	-	-	-	-	-	-	-	-	-	-	-	-	
MW/RW-51	02/03/2015	30.97	27.52	27.45	0.07	-	36.15	3.51	-	-	-	-	-	-	-	-	-	-	-	-	-	LNAPL NMB
MW/RW-51	02/09/2015	30.97	26.93	26.91	0.02	-	-	4.06	-	-	-	-	-	-	-	-	-	-	-	-	-	LNAPL NMB
MW/RW-51	02/18/2015	30.97	27.07	27.02	0.05	-	-	3.94	-	-	-	-	-	-	-	-	-	-	-	-	-	LNAPL NMB
MW/RW-51	02/24/2015	30.97	27.07	27.06	0.01	TRACE	-	3.91	13:46	-	-	-	-	-	-	-	-	-	-	-	-	
MW/RW-51	03/04/2015	30.97	27.24	27.17	0.07	-	-	3.79	14:25	-	-	-	-	-	-	-	-	-	-	-	-	LNAPL NMB
MW/RW-51	03/11/2015	30.97	26.68	26.65	0.03	-	-	4.32	12:51	-	-	-	-	-	-	-	-	-	-	-	-	LNAPL NMB
MW/RW-51	03/18/2015	30.97	26.94	26.84	0.10	-	-	4.12	11:11	-	-	-	-	-	-	-	-	-	-	-	-	LNAPL NMB
MW/RW-51	03/26/2015	30.97	26.74	26.60	0.14	-	36.10	4.35	11:50	-	-	-	-	-	-	-	-	-	-	-	-	LNAPL NMB
MW/RW-51	04/02/2015	30.97	27.78	27.75	0.03	-	36.05	3.22	11:46	-	-	-	-	-	-	-	-	-	-	-	-	LNAPL NMB
MW/RW-51	04/08/2015	30.97	27.15	27.02	0.13	-	36.11	3.93	9:00	-	-	-	-	-	-	-	-	-	-	-	-	LNAPL NMB

Table 3

HISTORICAL GROUNDWATER MONITORING AND ANALYTICAL DATA SUMMARY

Potomac River Generating Station
1400 North Royal St
Alexandria, VA

Well ID	Date	Top of Casing (ft)	Depth to Water (DTW) (ft)	Depth to LNAPL (ft)	LNAPL Thickness (ft)	Volume of LNAPL Recovered (gal)	Depth to Bottom (DTB) - Measured Depth (ft)	Groundwater Elevation (ft)	Gauging Time	Benzene (µg/L)	Toluene (µg/L)	Ethylbenzene (µg/L)	Xylenes, Total (µg/L)	Methyl tert-butyl ether (µg/L)	tert-Butyl alcohol (µg/L)	1,2-Dibromoethane (µg/L)	1,2-Dichloroethane (µg/L)	Naphthalene (µg/L)	TPH-GRO (µg/L)	TPH-DRO - Silica Gel (µg/L)	TPH-DRO (µg/L)	Comments
MW/RW-51	04/13/2015	30.97	27.09	26.98	0.11	-	-	3.98	10:47	-	-	-	-	-	-	-	-	-	-	-	-	LNAPL NMB
MW/RW-51	04/23/2015	30.97	26.42	26.35	0.07	-	36.05	4.61	12:17	-	-	-	-	-	-	-	-	-	-	-	-	LNAPL NMB
MW/RW-51	04/29/2015	30.97	26.71	26.60	0.11	-	36.00	4.36	14:39	-	-	-	-	-	-	-	-	-	-	-	-	LNAPL NMB
MW/RW-51	05/04/2015	30.97	26.54	26.48	0.06	-	-	4.48	11:46	-	-	-	-	-	-	-	-	-	-	-	-	LNAPL NMB
MW/RW-51	05/11/2015	30.97	26.44	26.40	0.04	-	-	4.57	15:00	-	-	-	-	-	-	-	-	-	-	-	-	LNAPL NMB
MW/RW-51	05/13/2015	30.97	27.31	27.10	0.21	0.03	-	3.84	12:35	-	-	-	-	-	-	-	-	-	-	-	-	
MW/RW-51	05/21/2015	30.97	26.74	26.71	0.03	-	-	4.26	12:10	-	-	-	-	-	-	-	-	-	-	-	-	LNAPL NMB
MW/RW-51	05/28/2015	30.97	27.10	26.95	0.15	-	36.05	4.00	11:58	-	-	-	-	-	-	-	-	-	-	-	-	LNAPL NMB
MW/RW-51	06/02/2015	30.97	26.85	26.82	0.03	-	-	4.15	13:07	-	-	-	-	-	-	-	-	-	-	-	-	LNAPL NMB
MW/RW-51	06/09/2015	30.97	26.75	26.72	0.03	-	-	4.25	10:37	-	-	-	-	-	-	-	-	-	-	-	-	LNAPL NMB
MW/RW-51	06/16/2015	30.97	26.57	26.54	0.03	-	-	4.43	11:30	-	-	-	-	-	-	-	-	-	-	-	-	LNAPL NMB
MW/RW-51	06/26/2015	30.97	26.44	26.31	0.13	-	36.00	4.64	11:23	-	-	-	-	-	-	-	-	-	-	-	-	LNAPL NMB
MW/RW-51	07/01/2015	30.97	25.86	25.85	0.01	-	-	5.12	12:30	-	-	-	-	-	-	-	-	-	-	-	-	LNAPL NMB
MW/RW-51	07/08/2015	30.97	26.28	26.05	0.23	0.05	-	4.89	11:54	-	-	-	-	-	-	-	-	-	-	-	-	
MW/RW-51	07/13/2015	30.97	26.03	25.90	0.13	-	-	5.05	9:46	-	-	-	-	-	-	-	-	-	-	-	-	HIT event
MW/RW-51	07/20/2015	30.97	25.97	25.92	0.05	TRACE	-	5.04	9:52	-	-	-	-	-	-	-	-	-	-	-	-	
MW/RW-51	07/28/2015	30.97	26.16	26.10	0.06	TRACE	36.18	4.86	11:55	-	-	-	-	-	-	-	-	-	-	-	-	
MW/RW-51	08/04/2015	30.97	26.11	26.02	0.09	0.01	-	4.94	12:28	-	-	-	-	-	-	-	-	-	-	-	-	
MW/RW-51	08/11/2015	30.97	25.78	25.70	0.08	0.01	36.14	5.26	11:07	-	-	-	-	-	-	-	-	-	-	-	-	
MW/RW-51	08/18/2015	30.97	27.29	27.23	0.06	TRACE	-	3.73	10:43	-	-	-	-	-	-	-	-	-	-	-	-	
MW/RW-51	08/24/2015	30.97	26.18	26.16	0.02	TRACE	-	4.81	10:46	-	-	-	-	-	-	-	-	-	-	-	-	
MW/RW-51	09/02/2015	30.97	26.42	26.40	0.02	0.01	36.10	4.57	10:50	-	-	-	-	-	-	-	-	-	-	-	-	
MW/RW-51	09/09/2015	30.97	26.35	26.27	0.08	0.02	36.12	4.69	10:35	-	-	-	-	-	-	-	-	-	-	-	-	
MW/RW-51	09/17/2015	30.97	26.61	-	-	-	36.14	4.36	10:54	-	-	-	-	-	-	-	-	-	-	-	-	
MW/RW-51	09/23/2015	30.97	26.49	26.47	0.02	TRACE	-	4.50	11:06	-	-	-	-	-	-	-	-	-	-	-	-	
MW/RW-51	09/28/2015	30.97	26.00	26.00	TRACE	-	36.10	4.97	10:01	-	-	-	-	-	-	-	-	-	-	-	-	LNAPL NMB
MW/RW-51	10/05/2015	30.97	26.67	-	-	-	36.15	4.30	12:15	-	-	-	-	-	-	-	-	-	-	-	-	
MW/RW-51	11/10/2015	30.97	26.52	26.48	0.04	-	-	4.49	13:42	-	-	-	-	-	-	-	-	-	-	-	-	LNAPL NMB
MW/RW-51	12/01/2015	30.97	26.57	26.55	0.02	-	-	4.42	13:53	-	-	-	-	-	-	-	-	-	-	-	-	LNAPL NMB
MW/RW-51	01/27/2016	31.62	26.86	26.73	0.13	-	-	4.87	10:48	-	-	-	-	-	-	-	-	-	-	-	-	pump in well
MW/RW-51	02/15/2016	31.62	27.22	27.14	0.08	-	-	4.47	10:23	-	-	-	-	-	-	-	-	-	-	-	-	pump in well
MW/RW-51	03/14/2016	31.62	26.72	26.63	0.09	-	-	4.98	10:25	-	-	-	-	-	-	-	-	-	-	-	-	pump in well
MW/RW-51	03/30/2016	31.62	33.60	-	-	-	-	-1.98	-	-	-	-	-	-	-	-	-	-	-	-	-	pump in well
MW/RW-51	04/21/2016	31.62	33.00	-	-	-	-	-1.38	10:13	-	-	-	-	-	-	-	-	-	-	-	2,900	pump in well
MW/RW-51	05/23/2016	31.62	33.31	-	-	-	34.52	-1.69	11:30	-	-	-	-	-	-	-	-	-	-	-	-	pump in well
MW/RW-51	05/24/2016	31.62	NR	-	-	-	-	-	-	-	-	-	-	-	-	-	-	-	-	-	780	pump in well
MW/RW-51	06/21/2016	31.62	33.00	-	-	-	-	-1.38	11:05	-	-	-	-	-	-	-	-	-	-	-	-	pump in well

Table 3

HISTORICAL GROUNDWATER MONITORING AND ANALYTICAL DATA SUMMARY

Potomac River Generating Station
1400 North Royal St
Alexandria, VA

Well ID	Date	Top of Casing (ft)	Depth to Water (DTW) (ft)	Depth to LNAPL (ft)	LNAPL Thickness (ft)	Volume of LNAPL Recovered (gal)	Depth to Bottom (DTB) - Measured Depth (ft)	Groundwater Elevation (ft)	Gauging Time	Benzene (µg/L)	Toluene (µg/L)	Ethylbenzene (µg/L)	Xylenes, Total (µg/L)	Methyl tert-butyl ether (µg/L)	tert-Butyl alcohol (µg/L)	1,2-Dibromoethane (µg/L)	1,2-Dichloroethane (µg/L)	Naphthalene (µg/L)	TPH-GRO (µg/L)	TPH-DRO - Silica Gel (µg/L)	TPH-DRO (µg/L)	Comments
MW/RW-51	07/21/2016	31.62	33.70	-	-	-	-	-2.08	11:05	-	-	-	-	-	-	-	-	-	-	-	-	pump in well
MW/RW-51	08/24/2016	31.62	32.95	-	-	-	-	-1.33	11:03	-	-	-	-	-	-	-	-	-	-	-	350	pump in well
MW/RW-51	09/22/2016	31.62	33.35	-	-	-	-	-1.73	13:00	-	-	-	-	-	-	-	-	-	-	-	-	pump in well
MW/RW-51	10/20/2016	31.62	32.92	-	-	-	-	-1.30	11:50	-	-	-	-	-	-	-	-	-	-	-	-	pump in well
MW/RW-51	11/28/2016	31.62	30.64	-	-	-	-	0.98	9:19	<0.5	<0.5	<0.5	<0.5	-	-	-	-	<1	-	-	110	pump in well
MW/RW-51	12/22/2016	31.62	31.35	-	-	-	-	0.27	-	-	-	-	-	-	-	-	-	-	-	-	-	pump in well
MW/RW-51	01/30/2017	31.62	27.30	-	-	-	-	4.32	11:56	-	-	-	-	-	-	-	-	-	-	-	-	pump in well
MW/RW-51	02/21/2017	31.62	33.80	-	-	-	-	-2.18	12:49	-	-	-	-	-	-	-	-	-	-	-	410	pump in well
MW/RW-51	03/29/2017	31.62	32.55	-	-	-	-	-0.93	12:10	-	-	-	-	-	-	-	-	-	-	-	-	pump in well
MW/RW-51	04/18/2017	31.62	33.45	-	-	-	-	-1.83	12:05	-	-	-	-	-	-	-	-	-	-	-	-	pump in well
MW/RW-51	05/18/2017	31.62	33.80	-	-	-	-	-2.18	-	-	-	-	-	-	-	-	-	-	-	-	-	pump in well
MW/RW-51	05/22/2017	31.62	26.79	-	-	-	-	4.83	13:11	-	-	-	-	-	-	-	-	-	-	-	1,140	pump in well
MW/RW-51	06/22/2017	31.62	33.80	-	-	-	-	-2.18	12:35	-	-	-	-	-	-	-	-	-	-	-	-	pump in well
MW/RW-51	07/06/2017	31.62	33.50	-	-	-	-	-1.88	13:00	-	-	-	-	-	-	-	-	-	-	-	-	pump in well
MW/RW-51	07/19/2017	31.62	33.80	-	-	-	-	-2.18	12:05	-	-	-	-	-	-	-	-	-	-	-	-	pump in well
MW/RW-51	08/21/2017	31.62	33.80	-	-	-	-	-2.18	9:12	-	-	-	-	-	-	-	-	-	-	-	-	pump in well
MW/RW-51	08/28/2017	31.62	32.65	-	-	-	-	-1.03	9:35	-	-	-	-	-	-	-	-	-	-	-	-	pump in well
MW/RW-51	08/31/2017	31.62	32.42	-	-	-	36.18	-0.80	9:31	-	-	-	-	-	-	-	-	-	-	-	2,500	pump in well
MW/RW-51	09/20/2017	31.62	33.80	-	-	-	-	-2.18	9:40	-	-	-	-	-	-	-	-	-	-	-	-	pump in well
MW/RW-51	10/17/2017	31.62	33.80	-	-	-	-	-2.18	11:00	-	-	-	-	-	-	-	-	-	-	-	-	pump in well
MW/RW-51	11/28/2017	31.62	33.76	-	-	-	34.20	-2.14	12:39	-	-	-	-	-	-	-	-	-	-	-	-	pump in well
MW/RW-51	11/30/2017	31.62	NR	-	-	-	-	-	11:20	<0.50	<1.0	<1.0	<1.0	-	-	-	-	<5.0	-	-	149	pump in well
MW/RW-51	01/26/2018	31.62	33.45	-	-	-	-	-1.83	12:35	-	-	-	-	-	-	-	-	-	-	-	-	pump in well
MW/RW-51	02/20/2018	31.62	33.80	-	-	-	-	-2.18	10:45	-	-	-	-	-	-	-	-	-	-	-	-	pump in well
MW/RW-51	02/21/2018	31.62	-	-	-	-	-	-	14:10	-	-	-	-	-	-	-	-	-	-	-	<83	pump in well
MW/RW-51	03/06/2018	31.62	27.30	-	-	-	-	4.32	12:15	-	-	-	-	-	-	-	-	-	-	-	-	pump in well
MW/RW-51	03/29/2018	31.62	26.92	-	-	-	-	4.70	9:47	-	-	-	-	-	-	-	-	-	-	-	-	pump in well
MW/RW-51	04/11/2018	31.62	27.57	-	-	-	-	4.05	11:02	-	-	-	-	-	-	-	-	-	-	-	-	
MW/RW-51	04/23/2018	31.62	27.42	-	-	-	-	4.20	9:27	-	-	-	-	-	-	-	-	-	-	-	-	
MW/RW-51	05/03/2018	31.62	27.28	-	-	-	-	4.34	9:29	-	-	-	-	-	-	-	-	-	-	-	-	
MW/RW-51	05/21/2018	31.62	26.38	-	-	-	36.18	5.24	14:01	-	-	-	-	-	-	-	-	-	-	-	-	
MW/RW-51	05/22/2018	31.62	26.32	-	-	-	36.10	5.30	10:03	-	-	-	-	-	-	-	-	-	-	-	19,500	
MW/RW-51	06/12/2018	31.62	26.27	-	-	-	-	5.35	10:30	-	-	-	-	-	-	-	-	-	-	-	-	
MW/RW-51	06/26/2018	31.62	26.21	-	-	-	36.47	5.41	9:47	-	-	-	-	-	-	-	-	-	-	4,930 B	32,400	
MW/RW-51	07/02/2018	31.62	26.28	-	-	-	-	5.34	10:48	-	-	-	-	-	-	-	-	-	-	-	-	
MW/RW-51	07/17/2018	31.62	26.51	-	-	-	-	5.11	9:35	-	-	-	-	-	-	-	-	-	-	-	-	
MW/RW-51	07/30/2018	31.62	26.14	-	-	-	38.55	5.48	10:15	-	-	-	-	-	-	-	-	-	-	-	-	

Table 3

HISTORICAL GROUNDWATER MONITORING AND ANALYTICAL DATA SUMMARY

Potomac River Generating Station
1400 North Royal St
Alexandria, VA

Well ID	Date	Top of Casing (ft)	Depth to Water (DTW) (ft)	Depth to LNAPL (ft)	LNAPL Thickness (ft)	Volume of LNAPL Recovered (gal)	Depth to Bottom (DTB) - Measured Depth (ft)	Groundwater Elevation (ft)	Gauging Time	Benzene (µg/L)	Toluene (µg/L)	Ethylbenzene (µg/L)	Xylenes, Total (µg/L)	Methyl tert-butyl ether (µg/L)	tert-Butyl alcohol (µg/L)	1,2-Dibromoethane (µg/L)	1,2-Dichloroethane (µg/L)	Naphthalene (µg/L)	TPH-GRO (µg/L)	TPH-DRO - Silica Gel (µg/L)	TPH-DRO (µg/L)	Comments
MW/RW-51	08/09/2018	31.62	26.02	-	-	-	-	5.60	-	-	-	-	-	-	-	-	-	-	-	-	-	pump in well
MW/RW-51	08/13/2018	31.62	26.07	-	-	-	-	5.55	12:24	-	-	-	-	-	-	-	-	-	-	-	-	pump in well
MW/RW-51	08/15/2018	31.62	31.12	-	-	-	-	0.50	10:00	-	-	-	-	-	-	-	-	-	-	-	460	pump in well
MW/RW-51	09/04/2018	31.62	26.12	-	-	-	-	5.50	9:46	-	-	-	-	-	-	-	-	-	-	-	-	pump in well
MW/RW-51	09/25/2018	31.62	25.33	-	-	-	-	6.29	13:29	-	-	-	-	-	-	-	-	-	-	-	-	pump in well
MW-52	08/15/2014	30.17	28.11	-	-	-	35.78	2.06	-	-	-	-	-	-	-	-	-	-	-	-	<600	
MW-52	08/18/2014	30.17	26.07	-	-	-	-	4.10	-	-	-	-	-	-	-	-	-	-	-	-	-	
MW-52	08/25/2014	30.17	25.76	-	-	-	-	4.41	-	-	-	-	-	-	-	-	-	-	-	-	-	
MW-52	09/02/2014	30.17	26.15	-	-	-	-	4.02	-	-	-	-	-	-	-	-	-	-	-	-	-	
MW-52	09/15/2014	30.17	25.99	-	-	-	-	4.18	-	-	-	-	-	-	-	-	-	-	-	-	-	
MW-52	09/22/2014	30.17	26.00	-	-	-	-	4.17	-	-	-	-	-	-	-	-	-	-	-	-	-	
MW-52	10/01/2014	30.17	26.03	-	-	-	35.65	4.14	-	-	-	-	-	-	-	-	-	-	-	-	-	
MW-52	10/10/2014	30.17	26.07	-	-	-	-	4.10	-	-	-	-	-	-	-	-	-	-	-	-	-	
MW-52	10/20/2014	30.17	26.24	-	-	-	35.64	3.93	-	-	-	-	-	-	-	-	-	-	-	-	-	
MW-52	10/22/2014	30.17	NR	-	-	-	-	-	-	-	-	-	-	-	-	-	-	-	-	-	120	
MW-52	05/11/2015	30.17	25.81	-	-	-	35.65	4.36	14:45	-	-	-	-	-	-	-	-	-	-	-	-	
MW-52	05/12/2015	30.17	26.10	-	-	-	-	4.07	9:50	-	-	-	-	-	-	-	-	-	-	-	<45	
MW-52	08/04/2015	30.17	25.21	-	-	-	35.55	4.96	12:01	-	-	-	-	-	-	-	-	-	-	-	-	
MW-52	08/05/2015	30.17	25.68	-	-	-	35.49	4.49	9:47	-	-	-	-	-	-	-	-	-	-	-	110	
MW-52	12/01/2015	30.17	NR	-	-	-	-	-	-	-	-	-	-	-	-	-	-	-	-	-	-	Manhole flooded
MW-52	03/14/2016	30.17	26.61	-	-	-	35.30	3.56	9:10	-	-	-	-	-	-	-	-	-	-	-	-	
MW-52	05/23/2016	30.17	26.29	-	-	-	35.22	3.88	10:40	-	-	-	-	-	-	-	-	-	-	-	-	
MW-52	08/24/2016	30.17	26.38	-	-	-	35.30	3.79	9:46	-	-	-	-	-	-	-	-	-	-	-	-	
MW-52	11/28/2016	30.17	26.62	-	-	-	35.24	3.55	8:33	-	-	-	-	-	-	-	-	-	-	-	-	
MW-52	02/21/2017	30.17	26.78	-	-	-	35.27	3.39	12:22	-	-	-	-	-	-	-	-	-	-	-	-	
MW-52	05/22/2017	30.17	24.98	-	-	-	-	5.19	13:19	-	-	-	-	-	-	-	-	-	-	-	-	
MW-52	08/28/2017	30.17	30.97	-	-	-	35.04	-0.80	9:33	-	-	-	-	-	-	-	-	-	-	-	-	
MW-52	11/28/2017	30.17	28.97	-	-	-	35.03	1.20	12:23	-	-	-	-	-	-	-	-	-	-	-	-	
MW-52	02/20/2018	30.17	27.05	-	-	-	35.69	3.12	10:42	-	-	-	-	-	-	-	-	-	-	-	-	
MW-52	05/21/2018	30.17	25.39	-	-	-	35.15	4.78	14:09	-	-	-	-	-	-	-	-	-	-	-	-	
MW-52	08/13/2018	30.17	25.06	-	-	-	35.73	5.11	12:03	-	-	-	-	-	-	-	-	-	-	-	-	
MW-70	08/15/2014	30.86	26.63	-	-	-	34.95	4.23	-	-	-	-	-	-	-	-	-	-	-	-	<153	
MW-70	08/18/2014	30.86	26.61	-	-	-	-	4.25	-	-	-	-	-	-	-	-	-	-	-	-	-	
MW-70	08/25/2014	30.86	26.25	-	-	-	-	4.61	-	-	-	-	-	-	-	-	-	-	-	-	-	
MW-70	09/02/2014	30.86	26.68	-	-	-	-	4.18	-	-	-	-	-	-	-	-	-	-	-	-	-	
MW-70	09/15/2014	30.86	26.63	-	-	-	-	4.23	-	-	-	-	-	-	-	-	-	-	-	-	-	
MW-70	09/22/2014	30.86	26.47	-	-	-	-	4.39	-	-	-	-	-	-	-	-	-	-	-	-	-	

Table 3

HISTORICAL GROUNDWATER MONITORING AND ANALYTICAL DATA SUMMARY

Potomac River Generating Station
1400 North Royal St
Alexandria, VA

Well ID	Date	Top of Casing (ft)	Depth to Water (DTW) (ft)	Depth to LNAPL (ft)	LNAPL Thickness (ft)	Volume of LNAPL Recovered (gal)	Depth to Bottom (DTB) - Measured Depth (ft)	Groundwater Elevation (ft)	Gauging Time	Benzene (µg/L)	Toluene (µg/L)	Ethylbenzene (µg/L)	Xylenes, Total (µg/L)	Methyl tert-butyl ether (µg/L)	tert-Butyl alcohol (µg/L)	1,2-Dibromoethane (µg/L)	1,2-Dichloroethane (µg/L)	Naphthalene (µg/L)	TPH-GRO (µg/L)	TPH-DRO - Silica Gel (µg/L)	TPH-DRO (µg/L)	Comments
MW-70	10/01/2014	30.86	26.66	-	-	-	34.88	4.20	-	-	-	-	-	-	-	-	-	-	-	-	-	
MW-70	10/10/2014	30.86	26.57	-	-	-	-	4.29	-	-	-	-	-	-	-	-	-	-	-	-	-	
MW-70	10/20/2014	30.86	26.79	-	-	-	34.90	4.07	-	-	-	-	-	-	-	-	-	-	-	-	-	
MW-70	10/21/2014	30.86	NR	-	-	-	-	-	-	-	-	-	-	-	-	-	-	-	-	-	<45	
MW-70	02/24/2015	30.86	26.62	-	-	-	-	4.24	13:00	-	-	-	-	-	-	-	-	-	-	-	-	
MW-70	02/26/2015	30.86	NR	-	-	-	-	-	-	-	-	-	-	-	-	-	-	-	-	-	3,200	
MW-70	05/11/2015	30.86	26.02	-	-	-	35.15	4.84	14:55	-	-	-	-	-	-	-	-	-	-	-	-	
MW-70	05/12/2015	30.86	26.21	-	-	-	-	4.65	14:05	-	-	-	-	-	-	-	-	-	-	-	100	
MW-70	08/04/2015	30.86	25.73	-	-	-	35.16	5.13	12:28	-	-	-	-	-	-	-	-	-	-	-	-	
MW-70	08/05/2015	30.86	26.10	-	-	-	35.05	4.76	9:55	-	-	-	-	-	-	-	-	-	-	-	<45	
MW-70	12/01/2015	30.86	26.23	-	-	-	35.05	4.63	13:32	-	-	-	-	-	-	-	-	-	-	-	-	
MW-70	03/14/2016	30.86	26.45	-	-	-	35.11	4.41	9:45	-	-	-	-	-	-	-	-	-	-	-	-	
MW-70	05/23/2016	30.86	26.71	-	-	-	35.05	4.15	10:22	-	-	-	-	-	-	-	-	-	-	-	-	
MW-70	08/24/2016	30.86	26.64	-	-	-	35.05	4.22	9:52	-	-	-	-	-	-	-	-	-	-	-	-	
MW-70	11/28/2016	30.86	26.91	-	-	-	35.04	3.95	8:27	-	-	-	-	-	-	-	-	-	-	-	-	
MW-70	02/21/2017	30.86	27.08	-	-	-	35.13	3.78	12:06	-	-	-	-	-	-	-	-	-	-	-	-	
MW-70	05/22/2017	30.86	25.92	-	-	-	33.05	4.94	12:53	-	-	-	-	-	-	-	-	-	-	-	-	
MW-70	08/28/2017	30.86	32.22	-	-	-	35.05	-1.36	9:23	-	-	-	-	-	-	-	-	-	-	-	-	
MW-70	11/28/2017	30.86	29.64	-	-	-	35.09	1.22	12:20	-	-	-	-	-	-	-	-	-	-	-	-	
MW-70	02/20/2018	30.86	27.01	-	-	-	35.78	3.85	10:24	-	-	-	-	-	-	-	-	-	-	-	-	
MW-70	05/21/2018	30.86	25.25	-	-	-	35.19	5.61	13:55	-	-	-	-	-	-	-	-	-	-	-	-	
MW-70	08/13/2018	30.86	25.11	-	-	-	35.91	5.75	12:39	-	-	-	-	-	-	-	-	-	-	-	-	
MW/RW-72S	08/08/2014	30.63	23.33	-	-	-	25.30	7.30	-	-	-	-	-	-	-	-	-	-	-	-	-	
MW/RW-72S	08/11/2014	30.63	22.85	-	-	-	-	7.78	-	-	-	-	-	-	-	-	-	-	-	-	-	
MW/RW-72S	08/15/2014	30.63	21.35	-	-	-	23.90	9.28	-	-	-	-	-	-	-	-	-	-	-	-	5,980	
MW/RW-72S	08/18/2014	30.63	21.34	-	-	-	-	9.29	-	-	-	-	-	-	-	-	-	-	-	-	-	
MW/RW-72S	08/25/2014	30.63	21.41	-	-	-	-	9.22	-	-	-	-	-	-	-	-	-	-	-	-	-	
MW/RW-72S	09/02/2014	30.63	21.45	-	-	-	-	9.18	-	-	-	-	-	-	-	-	-	-	-	-	-	
MW/RW-72S	09/15/2014	30.63	21.54	-	-	-	-	9.09	-	-	-	-	-	-	-	-	-	-	-	-	-	
MW/RW-72S	09/22/2014	30.63	21.56	-	-	-	-	9.07	-	-	-	-	-	-	-	-	-	-	-	-	-	
MW/RW-72S	10/01/2014	30.63	21.63	-	-	-	23.90	9.00	-	-	-	-	-	-	-	-	-	-	-	-	-	
MW/RW-72S	10/10/2014	30.63	21.69	-	-	-	-	8.94	-	-	-	-	-	-	-	-	-	-	-	-	-	
MW/RW-72S	10/20/2014	30.63	21.73	-	-	-	23.88	8.90	-	-	-	-	-	-	-	-	-	-	-	-	-	
MW/RW-72S	10/22/2014	30.63	NR	-	-	-	-	-	-	-	-	-	-	-	-	-	-	-	-	-	3,300	
MW/RW-72S	10/27/2014	30.63	21.80	-	-	-	-	8.83	-	-	-	-	-	-	-	-	-	-	-	-	-	
MW/RW-72S	11/07/2014	30.63	21.83	-	-	-	-	8.80	-	-	-	-	-	-	-	-	-	-	-	-	-	
MW/RW-72S	11/12/2014	30.63	21.88	-	-	-	-	8.75	-	-	-	-	-	-	-	-	-	-	-	-	-	

Table 3

HISTORICAL GROUNDWATER MONITORING AND ANALYTICAL DATA SUMMARY

Potomac River Generating Station
1400 North Royal St
Alexandria, VA

Well ID	Date	Top of Casing (ft)	Depth to Water (DTW) (ft)	Depth to LNAPL (ft)	LNAPL Thickness (ft)	Volume of LNAPL Recovered (gal)	Depth to Bottom (DTB) - Measured Depth (ft)	Groundwater Elevation (ft)	Gauging Time	Benzene (µg/L)	Toluene (µg/L)	Ethylbenzene (µg/L)	Xylenes, Total (µg/L)	Methyl tert-butyl ether (µg/L)	tert-Butyl alcohol (µg/L)	1,2-Dibromoethane (µg/L)	1,2-Dichloroethane (µg/L)	Naphthalene (µg/L)	TPH-GRO (µg/L)	TPH-DRO - Silica Gel (µg/L)	TPH-DRO (µg/L)	Comments
MW/RW-72S	11/21/2014	30.63	22.04	-	-	-	-	8.59	-	-	-	-	-	-	-	-	-	-	-	-	-	
MW/RW-72S	11/26/2014	30.63	22.10	-	-	-	-	8.53	-	-	-	-	-	-	-	-	-	-	-	-	-	
MW/RW-72S	12/05/2014	30.63	22.23	-	-	-	-	8.40	-	-	-	-	-	-	-	-	-	-	-	-	-	
MW/RW-72S	12/11/2014	30.63	22.11	-	-	-	-	8.52	-	-	-	-	-	-	-	-	-	-	-	-	-	
MW/RW-72S	12/16/2014	30.63	22.00	-	-	-	-	8.63	-	-	-	-	-	-	-	-	-	-	-	-	-	
MW/RW-72S	12/23/2014	30.63	21.99	-	-	-	-	8.64	-	-	-	-	-	-	-	-	-	-	-	-	-	
MW/RW-72S	12/30/2014	30.63	21.98	-	-	-	-	8.65	-	-	-	-	-	-	-	-	-	-	-	-	-	
MW/RW-72S	01/09/2015	30.63	21.94	-	-	-	-	8.69	-	-	-	-	-	-	-	-	-	-	-	-	-	
MW/RW-72S	01/16/2015	30.63	21.93	-	-	-	-	8.70	-	-	-	-	-	-	-	-	-	-	-	-	-	
MW/RW-72S	01/19/2015	30.63	21.88	-	-	-	-	8.75	-	-	-	-	-	-	-	-	-	-	-	-	-	
MW/RW-72S	01/26/2015	30.63	21.78	-	-	-	-	8.85	-	-	-	-	-	-	-	-	-	-	-	-	-	
MW/RW-72S	02/03/2015	30.63	21.79	-	-	-	23.93	8.84	-	-	-	-	-	-	-	-	-	-	-	-	-	
MW/RW-72S	02/09/2015	30.63	21.77	-	-	-	-	8.86	-	-	-	-	-	-	-	-	-	-	-	-	-	
MW/RW-72S	02/18/2015	30.63	21.85	-	-	-	-	8.78	-	-	-	-	-	-	-	-	-	-	-	-	-	
MW/RW-72S	02/24/2015	30.63	21.90	-	-	-	23.89	8.73	15:53	-	-	-	-	-	-	-	-	-	-	-	-	
MW/RW-72S	02/25/2015	30.63	21.87	-	-	-	23.75	8.76	14:10	-	-	-	-	-	-	-	-	-	-	-	3,400	
MW/RW-72S	03/04/2015	30.63	21.79	-	-	-	-	8.84	13:45	-	-	-	-	-	-	-	-	-	-	-	-	
MW/RW-72S	03/11/2015	30.63	21.75	-	-	-	-	8.88	12:12	-	-	-	-	-	-	-	-	-	-	-	-	
MW/RW-72S	03/18/2015	30.63	21.70	-	-	-	-	8.93	10:35	-	-	-	-	-	-	-	-	-	-	-	-	
MW/RW-72S	03/26/2015	30.63	21.73	-	-	-	23.90	8.90	11:10	-	-	-	-	-	-	-	-	-	-	-	-	
MW/RW-72S	04/02/2015	30.63	21.78	-	-	-	23.90	8.85	10:55	-	-	-	-	-	-	-	-	-	-	-	-	
MW/RW-72S	04/08/2015	30.63	21.82	-	-	-	23.87	8.81	9:35	-	-	-	-	-	-	-	-	-	-	-	-	
MW/RW-72S	04/13/2015	30.63	21.86	-	-	-	-	8.77	10:08	-	-	-	-	-	-	-	-	-	-	-	-	
MW/RW-72S	04/23/2015	30.63	21.86	-	-	-	23.87	8.77	11:12	-	-	-	-	-	-	-	-	-	-	-	-	
MW/RW-72S	04/29/2015	30.63	21.85	-	-	-	23.85	8.78	13:56	-	-	-	-	-	-	-	-	-	-	-	-	
MW/RW-72S	05/04/2015	30.63	21.84	-	-	-	-	8.79	11:06	-	-	-	-	-	-	-	-	-	-	-	-	
MW/RW-72S	05/11/2015	30.63	21.91	-	-	-	23.90	8.72	10:48	-	-	-	-	-	-	-	-	-	-	-	-	
MW/RW-72S	05/13/2015	30.63	21.90	-	-	-	-	8.73	9:57	13	<0.5	24	<0.5	<0.5	<2	<0.5	<0.5	16.00	-	-	4,000	
MW/RW-72S	05/21/2015	30.63	21.88	-	-	-	23.90	8.75	11:47	-	-	-	-	-	-	-	-	-	-	-	-	
MW/RW-72S	05/28/2015	30.63	22.04	-	-	-	23.90	8.59	11:27	-	-	-	-	-	-	-	-	-	-	-	-	
MW/RW-72S	06/02/2015	30.63	22.03	-	-	-	-	8.60	12:30	-	-	-	-	-	-	-	-	-	-	-	-	
MW/RW-72S	06/09/2015	30.63	21.67	-	-	-	-	8.96	9:56	-	-	-	-	-	-	-	-	-	-	-	-	
MW/RW-72S	06/16/2015	30.63	21.68	-	-	-	-	8.95	10:50	-	-	-	-	-	-	-	-	-	-	-	-	
MW/RW-72S	06/26/2015	30.63	21.55	-	-	-	23.80	9.08	10:17	-	-	-	-	-	-	-	-	-	-	-	-	
MW/RW-72S	07/01/2015	30.63	21.38	-	-	-	-	9.25	11:45	-	-	-	-	-	-	-	-	-	-	-	-	
MW/RW-72S	08/04/2015	30.63	21.55	-	-	-	23.90	9.08	12:38	-	-	-	-	-	-	-	-	-	-	-	-	
MW/RW-72S	08/05/2015	30.63	21.51	-	-	-	23.90	9.12	9:25	-	-	-	-	-	-	-	-	-	-	-	3,700	

Table 3

HISTORICAL GROUNDWATER MONITORING AND ANALYTICAL DATA SUMMARY

Potomac River Generating Station
1400 North Royal St
Alexandria, VA

Well ID	Date	Top of Casing (ft)	Depth to Water (DTW) (ft)	Depth to LNAPL (ft)	LNAPL Thickness (ft)	Volume of LNAPL Recovered (gal)	Depth to Bottom (DTB) - Measured Depth (ft)	Groundwater Elevation (ft)	Gauging Time	Benzene (µg/L)	Toluene (µg/L)	Ethylbenzene (µg/L)	Xylenes, Total (µg/L)	Methyl tert-butyl ether (µg/L)	tert-Butyl alcohol (µg/L)	1,2-Dibromoethane (µg/L)	1,2-Dichloroethane (µg/L)	Naphthalene (µg/L)	TPH-GRO (µg/L)	TPH-DRO - Silica Gel (µg/L)	TPH-DRO (µg/L)	Comments
MW/RW-72S	12/01/2015	30.63	24.65	-	-	-	26.17	5.98	11:26	-	-	-	-	-	-	-	-	-	-	-	-	
MW/RW-72S	12/03/2015	30.63	NR	-	-	-	-	-	-	8	<0.5	15	<0.5	-	-	-	-	2.00 J	-	-	2,100	
MW/RW-72S	03/14/2016	30.63	23.71	-	-	-	26.02	6.92	12:25	-	-	-	-	-	-	-	-	-	-	-	8,200	
MW/RW-72S	05/23/2016	30.63	25.75	-	-	-	-	4.88	11:43	-	-	-	-	-	-	-	-	-	-	-	-	Obstruction during gauging
MW/RW-72S	05/25/2016	30.63	24.22	-	-	-	25.85	6.41	-	-	-	-	-	-	-	-	-	-	-	-	3,800	
MW/RW-72S	06/21/2016	30.63	26.04	-	-	-	-	4.59	10:17	-	-	-	-	-	-	-	-	-	-	-	-	
MW/RW-72S	07/21/2016	30.63	26.02	-	-	-	-	4.61	10:04	-	-	-	-	-	-	-	-	-	-	-	-	
MW/RW-72S	08/24/2016	30.63	25.60	-	-	-	26.15	5.03	11:40	-	-	-	-	-	-	-	-	-	-	-	-	
MW/RW-72S	08/25/2016	30.63	23.95	-	-	-	-	6.68	13:00	-	-	-	-	-	-	-	-	-	-	-	5,300	
MW/RW-72S	09/22/2016	30.63	26.07	-	-	-	26.13	4.56	12:16	-	-	-	-	-	-	-	-	-	-	-	-	
MW/RW-72S	10/20/2016	30.63	26.02	-	-	-	-	4.61	11:02	-	-	-	-	-	-	-	-	-	-	-	-	
MW/RW-72S	11/28/2016	30.63	DRY	-	-	-	25.79	-	9:59	-	-	-	-	-	-	-	-	-	-	-	-	DRY
MW/RW-72S	11/29/2016	30.63	26.04	-	-	-	26.10	4.59	13:30	-	-	-	-	-	-	-	-	-	-	-	-	Insufficient GW Vol.
MW/RW-72S	12/07/2016	30.63	26.07	-	-	-	26.13	4.56	12:26	-	-	-	-	-	-	-	-	-	-	-	-	Insufficient GW Vol.
MW/RW-72S	12/22/2016	30.63	DRY	-	-	-	26.10	-	-	-	-	-	-	-	-	-	-	-	-	-	-	DRY
MW/RW-72S	01/30/2017	30.63	26.06	-	-	-	26.23	4.57	10:11	-	-	-	-	-	-	-	-	-	-	-	-	
MW/RW-72S	02/21/2017	30.63	26.01	-	-	-	26.19	4.62	10:22	-	-	-	-	-	-	-	-	-	-	-	-	Insufficient GW Vol.
MW/RW-72S	02/22/2017	30.63	26.03	-	-	-	26.19	4.60	-	-	-	-	-	-	-	-	-	-	-	-	-	Insufficient GW Vol.
MW/RW-72S	03/29/2017	30.63	22.90	-	-	-	23.83	7.73	12:37	-	-	-	-	-	-	-	-	-	-	-	-	
MW/RW-72S	05/22/2017	30.63	21.23	-	-	-	21.23	9.40	11:23	-	-	-	-	-	-	-	-	-	-	-	-	
MW/RW-72S	05/23/2017	30.63	21.30	-	-	-	23.90	9.33	13:00	-	-	-	-	-	-	-	-	-	-	-	55,500	
MW/RW-72S	08/28/2017	30.63	21.29	-	-	-	23.98	9.34	11:47	-	-	-	-	-	-	-	-	-	-	-	-	
MW/RW-72S	08/30/2017	30.63	21.22	-	-	-	23.93	9.41	12:53	-	-	-	-	-	-	-	-	<0.66	-	4,870	15,800	
MW/RW-72S	11/28/2017	30.63	21.57	-	-	-	23.91	9.06	14:19	-	-	-	-	-	-	-	-	-	-	-	-	
MW/RW-72S	11/30/2017	30.63	21.69	-	-	-	23.92	8.94	9:25	<0.50	<1.0	<1.0	<1.0	-	-	-	-	<5.0	-	8,070	9,100	
MW/RW-72S	02/20/2018	30.63	21.22	-	-	-	23.92	9.41	12:18	-	-	-	-	-	-	-	-	-	-	-	-	
MW/RW-72S	02/21/2018	30.63	21.25	-	-	-	23.83	9.38	9:35	-	-	-	-	-	-	-	-	-	-	6,050	26,900	
MW/RW-72S	05/21/2018	30.63	20.45	-	-	-	23.94	10.18	10:38	-	-	-	-	-	-	-	-	-	-	-	-	
MW/RW-72S	05/24/2018	30.63	20.72	-	-	-	23.96	9.91	8:21	-	-	-	-	-	-	-	-	-	-	-	13,700	
MW/RW-72S	08/13/2018	30.63	20.76	-	-	-	23.89	9.87	11:32	-	-	-	-	-	-	-	-	-	-	-	-	
MW/RW-72S	08/14/2018	30.63	20.73	-	-	-	23.97	9.90	10:10	-	-	-	-	-	-	-	-	-	-	-	4,500	
MW/RW-72	08/08/2014	31.06	26.97	-	-	-	34.55	4.09	-	-	-	-	-	-	-	-	-	-	-	-	-	
MW/RW-72	08/11/2014	31.06	26.85	-	-	-	-	4.21	-	-	-	-	-	-	-	-	-	-	-	-	<300	
MW/RW-72	08/13/2014	31.06	NR	-	-	-	-	-	-	-	-	-	-	-	-	-	-	-	-	-	1,100	
MW/RW-72	08/15/2014	31.06	27.43	-	-	-	-	3.63	-	-	-	-	-	-	-	-	-	-	-	-	-	
MW/RW-72	08/16/2014	31.06	27.05	-	-	-	34.43	4.01	-	-	-	-	-	-	-	-	-	-	-	-	1,340	

Table 3

HISTORICAL GROUNDWATER MONITORING AND ANALYTICAL DATA SUMMARY

Potomac River Generating Station
1400 North Royal St
Alexandria, VA

Well ID	Date	Top of Casing (ft)	Depth to Water (DTW) (ft)	Depth to LNAPL (ft)	LNAPL Thickness (ft)	Volume of LNAPL Recovered (gal)	Depth to Bottom (DTB) - Measured Depth (ft)	Groundwater Elevation (ft)	Gauging Time	Benzene (µg/L)	Toluene (µg/L)	Ethylbenzene (µg/L)	Xylenes, Total (µg/L)	Methyl tert-butyl ether (µg/L)	tert-Butyl alcohol (µg/L)	1,2-Dibromoethane (µg/L)	1,2-Dichloroethane (µg/L)	Naphthalene (µg/L)	TPH-GRO (µg/L)	TPH-DRO - Silica Gel (µg/L)	TPH-DRO (µg/L)	Comments
MW/RW-72	08/18/2014	31.06	27.00	-	-	-	-	4.06	-	-	-	-	-	-	-	-	-	-	-	-	-	
MW/RW-72	08/25/2014	31.06	26.66	-	-	-	-	4.40	-	-	-	-	-	-	-	-	-	-	-	-	-	
MW/RW-72	09/02/2014	31.06	27.11	-	-	-	-	3.95	-	-	-	-	-	-	-	-	-	-	-	-	-	
MW/RW-72	09/15/2014	31.06	27.02	-	-	-	-	4.04	-	-	-	-	-	-	-	-	-	-	-	-	-	
MW/RW-72	09/22/2014	31.06	26.88	-	-	-	-	4.18	-	-	-	-	-	-	-	-	-	-	-	-	-	
MW/RW-72	10/01/2014	31.06	27.10	-	-	-	34.48	3.96	-	-	-	-	-	-	-	-	-	-	-	-	-	
MW/RW-72	10/10/2014	31.06	26.94	-	-	-	-	4.12	-	-	-	-	-	-	-	-	-	-	-	-	-	
MW/RW-72	10/20/2014	31.06	27.19	-	-	-	34.43	3.87	-	-	-	-	-	-	-	-	-	-	-	-	-	
MW/RW-72	10/22/2014	31.06	NR	-	-	-	-	-	-	41	<0.5	1	66	0.6	2	<0.5	<0.5	61	480	-	2,000	
MW/RW-72	10/27/2014	31.06	27.34	-	-	-	-	3.72	-	-	-	-	-	-	-	-	-	-	-	-	-	
MW/RW-72	11/07/2014	31.06	27.04	-	-	-	-	4.02	-	-	-	-	-	-	-	-	-	-	-	-	-	
MW/RW-72	11/12/2014	31.06	27.12	-	-	-	-	3.94	-	-	-	-	-	-	-	-	-	-	-	-	-	
MW/RW-72	11/21/2014	31.06	27.82	-	-	-	-	3.24	-	-	-	-	-	-	-	-	-	-	-	-	-	
MW/RW-72	11/26/2014	31.06	27.36	-	-	-	-	3.70	-	-	-	-	-	-	-	-	-	-	-	-	-	
MW/RW-72	12/05/2014	31.06	27.01	-	-	-	-	4.05	-	-	-	-	-	-	-	-	-	-	-	-	-	
MW/RW-72	12/11/2014	31.06	27.03	-	-	-	-	4.03	-	-	-	-	-	-	-	-	-	-	-	-	-	
MW/RW-72	12/16/2014	31.06	26.91	-	-	-	-	4.15	-	-	-	-	-	-	-	-	-	-	-	-	-	
MW/RW-72	12/23/2014	31.06	26.89	-	-	-	-	4.17	-	-	-	-	-	-	-	-	-	-	-	-	-	
MW/RW-72	12/30/2014	31.06	27.36	-	-	-	-	3.70	-	-	-	-	-	-	-	-	-	-	-	-	-	
MW/RW-72	01/09/2015	31.06	27.27	-	-	-	-	3.79	-	-	-	-	-	-	-	-	-	-	-	-	-	
MW/RW-72	01/16/2015	31.06	27.03	-	-	-	-	4.03	-	-	-	-	-	-	-	-	-	-	-	-	-	
MW/RW-72	01/19/2015	31.06	26.98	-	-	-	-	4.08	-	-	-	-	-	-	-	-	-	-	-	-	-	
MW/RW-72	01/26/2015	31.06	26.96	-	-	-	-	4.10	-	-	-	-	-	-	-	-	-	-	-	-	-	
MW/RW-72	02/03/2015	31.06	27.65	-	-	-	34.19	3.41	-	-	-	-	-	-	-	-	-	-	-	-	-	
MW/RW-72	02/09/2015	31.06	27.14	-	-	-	-	3.92	-	-	-	-	-	-	-	-	-	-	-	-	-	
MW/RW-72	02/18/2015	31.06	27.11	-	-	-	-	3.95	-	-	-	-	-	-	-	-	-	-	-	-	-	
MW/RW-72	02/24/2015	31.06	27.27	-	-	-	-	3.79	13:35	-	-	-	-	-	-	-	-	-	-	-	-	
MW/RW-72	02/25/2015	31.06	27.33	-	-	-	34.28	3.73	9:50	8	<0.5	<0.5	3	<0.5	<2	<0.5	<0.5	<0.03	65	-	590	
MW/RW-72	03/04/2015	31.06	27.17	-	-	-	-	3.89	13:48	-	-	-	-	-	-	-	-	-	-	-	-	
MW/RW-72	03/11/2015	31.06	26.98	-	-	-	-	4.08	12:15	-	-	-	-	-	-	-	-	-	-	-	-	
MW/RW-72	03/18/2015	31.06	26.94	-	-	-	-	4.12	10:38	-	-	-	-	-	-	-	-	-	-	-	-	
MW/RW-72	03/26/2015	31.06	26.78	-	-	-	34.10	4.28	11:13	-	-	-	-	-	-	-	-	-	-	-	-	
MW/RW-72	04/02/2015	31.06	26.86	-	-	-	34.15	4.20	10:57	-	-	-	-	-	-	-	-	-	-	-	-	
MW/RW-72	04/08/2015	31.06	27.20	-	-	-	33.98	3.86	9:40	-	-	-	-	-	-	-	-	-	-	-	-	
MW/RW-72	04/13/2015	31.06	27.11	-	-	-	-	3.95	10:11	-	-	-	-	-	-	-	-	-	-	-	-	
MW/RW-72	04/23/2015	31.06	26.61	-	-	-	34.13	4.45	11:15	-	-	-	-	-	-	-	-	-	-	-	-	
MW/RW-72	04/29/2015	31.06	26.76	-	-	-	33.95	4.30	14:00	-	-	-	-	-	-	-	-	-	-	-	-	

Table 3

HISTORICAL GROUNDWATER MONITORING AND ANALYTICAL DATA SUMMARY

Potomac River Generating Station
1400 North Royal St
Alexandria, VA

Well ID	Date	Top of Casing (ft)	Depth to Water (DTW) (ft)	Depth to LNAPL (ft)	LNAPL Thickness (ft)	Volume of LNAPL Recovered (gal)	Depth to Bottom (DTB) - Measured Depth (ft)	Groundwater Elevation (ft)	Gauging Time	Benzene (µg/L)	Toluene (µg/L)	Ethylbenzene (µg/L)	Xylenes, Total (µg/L)	Methyl tert-butyl ether (µg/L)	tert-Butyl alcohol (µg/L)	1,2-Dibromoethane (µg/L)	1,2-Dichloroethane (µg/L)	Naphthalene (µg/L)	TPH-GRO (µg/L)	TPH-DRO - Silica Gel (µg/L)	TPH-DRO (µg/L)	Comments
MW/RW-72	05/04/2015	31.06	26.60	-	-	-	-	4.46	11:09	-	-	-	-	-	-	-	-	-	-	-	-	
MW/RW-72	05/11/2015	31.06	26.55	-	-	-	33.90	4.51	14:58	-	-	-	-	-	-	-	-	-	-	-	-	
MW/RW-72	05/13/2015	31.06	27.12	-	-	-	-	3.94	9:55	13	<0.5	<0.5	6	<0.5	<2	<0.5	<0.5	13.00	120	-	630	
MW/RW-72	05/21/2015	31.06	26.81	-	-	-	34.04	4.25	11:49	-	-	-	-	-	-	-	-	-	-	-	-	
MW/RW-72	05/28/2015	31.06	27.05	-	-	-	34.00	4.01	11:28	-	-	-	-	-	-	-	-	-	-	-	-	
MW/RW-72	06/02/2015	31.06	26.68	-	-	-	-	4.38	12:33	-	-	-	-	-	-	-	-	-	-	-	-	
MW/RW-72	06/09/2015	31.06	26.46	-	-	-	-	4.60	10:00	-	-	-	-	-	-	-	-	-	-	-	-	
MW/RW-72	06/16/2015	31.06	26.48	-	-	-	-	4.58	10:53	-	-	-	-	-	-	-	-	-	-	-	-	
MW/RW-72	06/26/2015	31.06	26.42	-	-	-	34.00	4.64	10:19	-	-	-	-	-	-	-	-	-	-	-	-	
MW/RW-72	07/01/2015	31.06	25.91	-	-	-	-	5.15	11:48	-	-	-	-	-	-	-	-	-	-	-	-	
MW/RW-72	08/04/2015	31.06	26.19	-	-	-	34.14	4.87	12:35	-	-	-	-	-	-	-	-	-	-	-	-	
MW/RW-72	08/05/2015	31.06	26.61	-	-	-	34.26	4.45	9:22	-	-	-	-	-	-	-	-	-	-	-	3,900	
MW/RW-72	12/01/2015	31.06	26.68	-	-	-	-	4.38	-	-	-	-	-	-	-	-	-	-	-	-	-	
MW/RW-72	12/03/2015	31.06	NR	-	-	-	-	-	-	20	<0.5	29	100	-	-	-	-	26	-	-	960	
MW/RW-72	03/14/2016	31.06	26.87	-	-	-	-	4.19	9:05	-	-	-	-	-	-	-	-	-	-	-	-	pump in well
MW/RW-72	03/15/2016	31.06	NR	-	-	-	-	-	-	-	-	-	-	-	-	-	-	-	-	-	1,200	pump in well
MW/RW-72	03/30/2016	31.06	31.47	-	-	-	-	-0.41	-	-	-	-	-	-	-	-	-	-	-	-	-	pump in well
MW/RW-72	04/21/2016	31.06	31.45	-	-	-	-	-0.39	10:22	-	-	-	-	-	-	-	-	-	-	-	350	pump in well
MW/RW-72	05/23/2016	31.06	31.50	-	-	-	-	-0.44	-	-	-	-	-	-	-	-	-	-	-	-	-	pump in well
MW/RW-72	05/24/2016	31.06	NR	-	-	-	-	-	-	-	-	-	-	-	-	-	-	-	-	-	360	pump in well
MW/RW-72	06/21/2016	31.06	31.50	-	-	-	-	-0.44	10:21	-	-	-	-	-	-	-	-	-	-	-	-	pump in well
MW/RW-72	07/21/2016	31.06	31.51	-	-	-	-	-0.45	10:01	-	-	-	-	-	-	-	-	-	-	-	-	pump in well
MW/RW-72	08/04/2016	31.06	NR	-	-	-	-	-	-	-	-	-	-	-	-	-	-	-	-	-	-	Uninstalled pump to use in MW-14 due to increasing LNAPL levels in MW-14
MW/RW-72	08/24/2016	31.06	27.21	-	-	-	33.00	3.85	11:43	-	-	-	-	-	-	-	-	-	-	-	-	
MW/RW-72	08/25/2016	31.06	27.42	-	-	-	33.18	3.64	11:06	-	-	-	-	-	-	-	-	-	-	-	330	
MW/RW-72	09/22/2016	31.06	26.54	-	-	-	-	4.52	14:10	-	-	-	-	-	-	-	-	-	-	-	-	
MW/RW-72	11/28/2016	31.06	26.36	-	-	-	33.69	4.70	8:50	-	-	-	-	-	-	-	-	-	-	-	-	
MW/RW-72	11/29/2016	31.06	26.72	-	-	-	33.07	4.34	-	<0.5	<0.5	<0.5	<0.5	-	-	-	-	<1	-	-	160	
MW/RW-72	02/21/2017	31.06	27.88	-	-	-	33.03	3.18	12:26	-	-	-	-	-	-	-	-	-	-	-	-	
MW/RW-72	02/22/2017	31.06	27.65	-	-	-	33.03	3.41	12:50	-	-	-	-	-	-	-	-	-	-	-	150	
MW/RW-72	05/22/2017	31.03	26.79	-	-	-	33.10	4.24	13:20	-	-	-	-	-	-	-	-	-	-	-	-	
MW/RW-72	05/23/2017	31.03	26.83	-	-	-	33.15	4.20	13:30	-	-	-	-	-	-	-	-	-	-	-	2,410	
MW/RW-72	08/28/2017	31.03	32.62	-	-	-	33.02	-1.59	9:50	-	-	-	-	-	-	-	-	-	-	-	-	
MW/RW-72	08/30/2017	31.03	32.51	-	-	-	33.10	-1.48	12:56	-	-	-	-	-	-	-	-	-	-	-	2,080	

Table 3

HISTORICAL GROUNDWATER MONITORING AND ANALYTICAL DATA SUMMARY

Potomac River Generating Station
1400 North Royal St
Alexandria, VA

Well ID	Date	Top of Casing (ft)	Depth to Water (DTW) (ft)	Depth to LNAPL (ft)	LNAPL Thickness (ft)	Volume of LNAPL Recovered (gal)	Depth to Bottom (DTB) - Measured Depth (ft)	Groundwater Elevation (ft)	Gauging Time	Benzene (µg/L)	Toluene (µg/L)	Ethylbenzene (µg/L)	Xylenes, Total (µg/L)	Methyl tert-butyl ether (µg/L)	tert-Butyl alcohol (µg/L)	1,2-Dibromoethane (µg/L)	1,2-Dichloroethane (µg/L)	Naphthalene (µg/L)	TPH-GRO (µg/L)	TPH-DRO - Silica Gel (µg/L)	TPH-DRO (µg/L)	Comments
MW/RW-72	11/28/2017	31.03	30.61	-	-	-	35.23	0.42	11:06	-	-	-	-	-	-	-	-	-	-	-	-	
MW/RW-72	11/29/2017	31.03	30.42	-	-	-	33.08	0.61	11:16	<0.50	<1.0	<1.0	<1.0	-	-	-	-	<5.0	-	-	642	
MW/RW-72	02/20/2018	31.03	28.94	-	-	-	35.36	2.09	10:03	-	-	-	-	-	-	-	-	-	-	-	-	
MW/RW-72	02/21/2018	31.03	29.49	-	-	-	33.10	1.54	9:40	-	-	-	-	-	-	-	-	-	-	-	537	
MW/RW-72	05/21/2018	31.03	28.78	-	-	-	33.28	2.25	14:17	-	-	-	-	-	-	-	-	-	-	-	-	
MW/RW-72	05/24/2018	31.03	26.22	-	-	-	33.10	4.81	8:18	-	-	-	-	-	-	-	-	-	-	-	4,430	
MW/RW-72	08/13/2018	31.03	26.06	-	-	-	33.06	4.97	11:36	-	-	-	-	-	-	-	-	-	-	-	-	
MW/RW-72	08/14/2018	31.03	26.22	-	-	-	33.10	4.81	10:07	-	-	-	-	-	-	-	-	-	-	-	3,100	
MW-100S	08/15/2014	31.06	21.32	-	-	-	24.22	9.74	-	-	-	-	-	-	-	-	-	-	-	-	<300	
MW-100S	08/18/2014	31.06	21.28	-	-	-	-	9.78	-	-	-	-	-	-	-	-	-	-	-	-	-	
MW-100S	08/25/2014	31.06	21.31	-	-	-	-	9.75	-	-	-	-	-	-	-	-	-	-	-	-	-	
MW-100S	09/02/2014	31.06	21.39	-	-	-	-	9.67	-	-	-	-	-	-	-	-	-	-	-	-	-	
MW-100S	09/15/2014	31.06	21.39	-	-	-	-	9.67	-	-	-	-	-	-	-	-	-	-	-	-	-	
MW-100S	09/22/2014	31.06	21.52	-	-	-	-	9.54	-	-	-	-	-	-	-	-	-	-	-	-	-	
MW-100S	10/01/2014	31.06	21.62	-	-	-	24.16	9.44	-	-	-	-	-	-	-	-	-	-	-	-	-	
MW-100S	10/10/2014	31.06	21.61	-	-	-	-	9.45	-	-	-	-	-	-	-	-	-	-	-	-	-	
MW-100S	10/20/2014	31.06	21.67	-	-	-	24.17	9.39	-	-	-	-	-	-	-	-	-	-	-	-	-	
MW-100S	10/21/2014	31.06	NR	-	-	-	-	-	-	-	-	-	-	-	-	-	-	-	-	-	<45	
MW-100S	02/24/2015	31.06	21.75	-	-	-	24.18	9.31	15:18	-	-	-	-	-	-	-	-	-	-	-	-	
MW-100S	02/26/2015	31.06	NR	-	-	-	-	-	-	-	-	-	-	-	-	-	-	-	-	-	690	
MW-100S	05/11/2015	31.06	21.55	-	-	-	24.20	9.51	9:55	-	-	-	-	-	-	-	-	-	-	-	-	
MW-100S	05/12/2015	31.06	NR	-	-	-	-	-	-	-	-	-	-	-	-	-	-	-	-	-	<45	
MW-100S	08/04/2015	31.06	20.66	-	-	-	24.15	10.40	12:44	-	-	-	-	-	-	-	-	-	-	-	-	
MW-100S	08/05/2015	31.06	20.70	-	-	-	24.15	10.36	10:03	-	-	-	-	-	-	-	-	-	-	-	<45	
MW-100S	12/01/2015	31.06	21.57	-	-	-	24.16	9.49	11:38	-	-	-	-	-	-	-	-	-	-	-	-	
MW-100S	03/14/2016	31.06	21.41	-	-	-	24.20	9.65	9:40	-	-	-	-	-	-	-	-	-	-	-	-	
MW-100S	05/23/2016	31.06	21.33	-	-	-	24.31	9.73	10:46	-	-	-	-	-	-	-	-	-	-	-	-	
MW-100S	08/24/2016	31.06	21.11	-	-	-	24.24	9.95	11:41	-	-	-	-	-	-	-	-	-	-	-	-	
MW-100S	11/28/2016	31.06	21.73	-	-	-	24.16	9.33	9:08	-	-	-	-	-	-	-	-	-	-	-	-	
MW-100S	11/29/2016	31.06	21.72	-	-	-	24.15	9.34	9:30	-	-	-	-	-	-	-	-	-	-	-	<45	
MW-100S	02/21/2017	31.06	21.68	-	-	-	24.17	9.38	10:42	-	-	-	-	-	-	-	-	-	-	-	-	
MW-100S	05/22/2017	31.03	21.06	-	-	-	24.21	9.97	12:30	-	-	-	-	-	-	-	-	-	-	-	-	
MW-100S	08/28/2017	31.03	20.57	-	-	-	24.12	10.46	11:16	-	-	-	-	-	-	-	-	-	-	-	-	
MW-100S	08/30/2017	31.03	20.70	-	-	-	24.20	10.33	10:08	-	-	-	-	-	-	-	-	-	-	-	-	
MW-100S	11/28/2017	31.03	21.42	-	-	-	24.72	9.61	12:14	-	-	-	-	-	-	-	-	-	-	-	-	
MW-100S	11/30/2017	31.03	21.45	-	-	-	24.22	9.58	9:30	-	-	-	-	-	-	-	-	-	-	-	192	
MW-100S	02/20/2018	31.03	21.21	-	-	-	24.18	9.82	11:30	-	-	-	-	-	-	-	-	-	-	-	-	

Table 3

HISTORICAL GROUNDWATER MONITORING AND ANALYTICAL DATA SUMMARY

Potomac River Generating Station
1400 North Royal St
Alexandria, VA

Well ID	Date	Top of Casing (ft)	Depth to Water (DTW) (ft)	Depth to LNAPL (ft)	LNAPL Thickness (ft)	Volume of LNAPL Recovered (gal)	Depth to Bottom (DTB) - Measured Depth (ft)	Groundwater Elevation (ft)	Gauging Time	Benzene (µg/L)	Toluene (µg/L)	Ethylbenzene (µg/L)	Xylenes, Total (µg/L)	Methyl tert-butyl ether (µg/L)	tert-Butyl alcohol (µg/L)	1,2-Dibromoethane (µg/L)	1,2-Dichloroethane (µg/L)	Naphthalene (µg/L)	TPH-GRO (µg/L)	TPH-DRO - Silica Gel (µg/L)	TPH-DRO (µg/L)	Comments
MW-100S	05/21/2018	31.03	20.97	-	-	-	24.20	10.06	11:40	-	-	-	-	-	-	-	-	-	-	-	-	
MW-100S	05/22/2018	31.03	20.98	-	-	-	24.20	10.05	9:30	-	-	-	-	-	-	-	-	-	-	-	-	
MW-100S	08/13/2018	31.03	DRY	-	-	-	24.81	-	11:06	-	-	-	-	-	-	-	-	-	-	-	-	
MW-100	08/15/2014	30.78	26.80	-	-	-	36.90	3.98	-	-	-	-	-	-	-	-	-	-	-	-	<152	
MW-100	08/18/2014	30.78	26.66	-	-	-	-	4.12	-	-	-	-	-	-	-	-	-	-	-	-	-	
MW-100	08/25/2014	30.78	26.26	-	-	-	-	4.52	-	-	-	-	-	-	-	-	-	-	-	-	-	
MW-100	09/02/2014	30.78	26.70	-	-	-	-	4.08	-	-	-	-	-	-	-	-	-	-	-	-	-	
MW-100	09/15/2014	30.78	26.65	-	-	-	-	4.13	-	-	-	-	-	-	-	-	-	-	-	-	-	
MW-100	09/22/2014	30.78	26.48	-	-	-	-	4.30	-	-	-	-	-	-	-	-	-	-	-	-	-	
MW-100	10/01/2014	30.78	26.69	-	-	-	36.68	4.09	-	-	-	-	-	-	-	-	-	-	-	-	-	
MW-100	10/10/2014	30.78	26.60	-	-	-	-	4.18	-	-	-	-	-	-	-	-	-	-	-	-	-	
MW-100	10/20/2014	30.78	26.86	-	-	-	36.58	3.92	-	-	-	-	-	-	-	-	-	-	-	-	-	
MW-100	10/21/2014	30.78	NR	-	-	-	-	-	-	-	-	-	-	-	-	-	-	-	-	-	60	
MW-100	02/24/2015	30.78	26.88	-	-	-	36.61	3.90	13:08	-	-	-	-	-	-	-	-	-	-	-	-	
MW-100	02/25/2015	30.78	26.87	-	-	-	36.62	3.91	11:32	-	-	-	-	-	-	-	-	-	-	-	300	
MW-100	05/11/2015	30.78	26.17	-	-	-	36.60	4.61	14:57	-	-	-	-	-	-	-	-	-	-	-	-	
MW-100	05/12/2015	30.78	NR	-	-	-	-	-	-	-	-	-	-	-	-	-	-	-	-	-	<45	
MW-100	08/04/2015	30.78	25.80	-	-	-	36.80	4.98	12:31	-	-	-	-	-	-	-	-	-	-	-	-	
MW-100	08/05/2015	30.78	26.22	-	-	-	36.61	4.56	9:59	-	-	-	-	-	-	-	-	-	-	-	<45	
MW-100	12/01/2015	30.78	26.25	-	-	-	36.35	4.53	13:24	-	-	-	-	-	-	-	-	-	-	-	-	
MW-100	03/14/2016	30.78	26.54	-	-	-	36.46	4.24	9:54	-	-	-	-	-	-	-	-	-	-	-	-	
MW-100	05/23/2016	30.78	26.74	-	-	-	36.69	4.04	10:28	-	-	-	-	-	-	-	-	-	-	-	-	
MW-100	08/24/2016	30.78	26.72	-	-	-	36.42	4.06	11:44	-	-	-	-	-	-	-	-	-	-	-	-	
MW-100	11/28/2016	30.78	26.87	-	-	-	27.44	3.91	9:10	-	-	-	-	-	-	-	-	-	-	-	-	
MW-100	11/29/2016	30.78	26.66	-	-	-	36.39	4.12	9:35	-	-	-	-	-	-	-	-	-	-	-	<45	
MW-100	02/21/2017	30.78	27.35	-	-	-	36.30	3.43	12:03	-	-	-	-	-	-	-	-	-	-	-	-	
MW-100	05/22/2017	30.78	26.34	-	-	-	36.40	4.44	12:58	-	-	-	-	-	-	-	-	-	-	-	-	
MW-100	08/28/2017	30.78	33.02	-	-	-	36.23	-2.24	9:11	-	-	-	-	-	-	-	-	-	-	-	-	
MW-100	08/30/2017	30.78	32.94	-	-	-	36.28	-2.16	10:04	-	-	-	-	-	-	-	-	-	-	-	-	
MW-100	11/28/2017	30.78	29.98	-	-	-	36.28	0.80	12:17	-	-	-	-	-	-	-	-	-	-	-	-	
MW-100	11/30/2017	30.78	29.99	-	-	-	36.25	0.79	9:34	-	-	-	-	-	-	-	-	-	-	-	98.5	
MW-100	02/20/2018	30.78	27.79	-	-	-	37.12	2.99	10:18	-	-	-	-	-	-	-	-	-	-	-	-	
MW-100	05/21/2018	30.78	26.25	-	-	-	36.20	4.53	13:51	-	-	-	-	-	-	-	-	-	-	-	-	
MW-100	08/13/2018	30.78	25.91	-	-	-	37.19	4.87	12:36	-	-	-	-	-	-	-	-	-	-	-	-	
MW-102	08/15/2014	29.72	29.91	-	-	-	36.64	-0.19	-	-	-	-	-	-	-	-	-	-	-	-	<1,500	
MW-102	08/18/2014	29.72	29.81	-	-	-	-	-0.09	-	-	-	-	-	-	-	-	-	-	-	-	-	
MW-102	08/25/2014	29.72	28.40	-	-	-	-	1.32	-	-	-	-	-	-	-	-	-	-	-	-	-	

Table 3

HISTORICAL GROUNDWATER MONITORING AND ANALYTICAL DATA SUMMARY

Potomac River Generating Station
1400 North Royal St
Alexandria, VA

Well ID	Date	Top of Casing (ft)	Depth to Water (DTW) (ft)	Depth to LNAPL (ft)	LNAPL Thickness (ft)	Volume of LNAPL Recovered (gal)	Depth to Bottom (DTB) - Measured Depth (ft)	Groundwater Elevation (ft)	Gauging Time	Benzene (µg/L)	Toluene (µg/L)	Ethylbenzene (µg/L)	Xylenes, Total (µg/L)	Methyl tert-butyl ether (µg/L)	tert-Butyl alcohol (µg/L)	1,2-Dibromoethane (µg/L)	1,2-Dichloroethane (µg/L)	Naphthalene (µg/L)	TPH-GRO (µg/L)	TPH-DRO - Silica Gel (µg/L)	TPH-DRO (µg/L)	Comments
MW-102	09/02/2014	29.72	27.23	-	-	-	-	2.49	-	-	-	-	-	-	-	-	-	-	-	-	-	
MW-102	09/15/2014	29.72	24.97	-	-	-	-	4.75	-	-	-	-	-	-	-	-	-	-	-	-	-	
MW-102	09/22/2014	29.72	24.83	-	-	-	-	4.89	-	-	-	-	-	-	-	-	-	-	-	-	-	
MW-102	10/01/2014	29.72	24.73	-	-	-	36.45	4.99	-	-	-	-	-	-	-	-	-	-	-	-	-	
MW-102	10/10/2014	29.72	24.66	-	-	-	-	5.06	-	-	-	-	-	-	-	-	-	-	-	-	-	
MW-102	10/20/2014	29.72	24.78	-	-	-	36.44	4.94	-	-	-	-	-	-	-	-	-	-	-	-	-	
MW-102	10/21/2014	29.72	NR	-	-	-	-	-	-	-	-	-	-	-	-	-	-	-	-	-	<45	
MW-102	05/11/2015	29.72	24.44	-	-	-	36.40	5.28	15:01	-	-	-	-	-	-	-	-	-	-	-	-	
MW-102	05/12/2015	29.72	NR	-	-	-	-	-	-	-	-	-	-	-	-	-	-	-	-	-	<45	
MW-102	08/04/2015	29.72	23.39	-	-	-	36.43	6.33	12:35	-	-	-	-	-	-	-	-	-	-	-	-	
MW-102	08/05/2015	29.72	23.50	-	-	-	36.42	6.22	10:14	-	-	-	-	-	-	-	-	-	-	-	<45	
MW-102	12/01/2015	29.72	22.61	-	-	-	31.80	7.11	13:52	-	-	-	-	-	-	-	-	-	-	-	-	
MW-102	03/14/2016	29.72	24.11	-	-	-	36.41	5.61	10:04	-	-	-	-	-	-	-	-	-	-	-	-	
MW-102	05/23/2016	29.72	23.33	-	-	-	36.40	6.39	10:15	-	-	-	-	-	-	-	-	-	-	-	-	
MW-102	08/24/2016	29.72	NR	-	-	-	-	-	-	-	-	-	-	-	-	-	-	-	-	-	-	VO
MW-102	11/28/2016	29.72	NR	-	-	-	-	-	-	-	-	-	-	-	-	-	-	-	-	-	-	VO
MW-102	02/21/2017	29.72	25.22	-	-	-	36.43	4.50	11:59	-	-	-	-	-	-	-	-	-	-	-	-	
MW-102	05/22/2017	29.72	23.65	-	-	-	36.46	6.07	13:03	-	-	-	-	-	-	-	-	-	-	-	-	
MW-102	08/28/2017	29.72	27.11	-	-	-	36.40	2.61	11:58	-	-	-	-	-	-	-	-	-	-	-	-	
MW-102	08/30/2017	29.72	27.20	-	-	-	36.48	2.52	10:28	-	-	-	-	-	-	-	-	-	-	-	-	
MW-102	11/28/2017	29.72	26.29	-	-	-	36.42	3.43	12:05	-	-	-	-	-	-	-	-	-	-	-	-	
MW-102	02/20/2018	29.72	25.01	-	-	-	37.08	4.71	10:15	-	-	-	-	-	-	-	-	-	-	-	-	
MW-102	05/21/2018	29.72	21.20	-	-	-	25.89	8.52	13:49	-	-	-	-	-	-	-	-	-	-	-	-	
MW-102	08/13/2018	29.72	22.51	-	-	-	36.99	7.21	12:13	-	-	-	-	-	-	-	-	-	-	-	-	
MW-103	07/24/2014	11.07	7.87	-	-	-	-	3.20	-	-	-	-	-	-	-	-	-	-	-	-	-	
MW-103	08/08/2014	11.07	4.61	-	-	-	15.06	6.46	-	-	-	-	-	-	-	-	-	-	-	-	-	
MW-103	08/11/2014	11.07	4.63	-	-	-	-	6.44	-	-	-	-	-	-	-	-	-	-	-	-	-	
MW-103	08/15/2014	11.07	4.26	-	-	-	14.95	6.81	-	-	-	-	-	-	-	-	-	-	-	-	479	
MW-103	08/18/2014	11.07	4.48	-	-	-	-	6.59	-	-	-	-	-	-	-	-	-	-	-	-	-	
MW-103	08/25/2014	11.07	4.45	-	-	-	-	6.62	-	-	-	-	-	-	-	-	-	-	-	-	-	
MW-103	09/02/2014	11.07	4.50	-	-	-	-	6.57	-	-	-	-	-	-	-	-	-	-	-	-	-	
MW-103	09/15/2014	11.07	4.63	-	-	-	-	6.44	-	-	-	-	-	-	-	-	-	-	-	-	-	
MW-103	09/22/2014	11.07	4.76	-	-	-	-	6.31	-	-	-	-	-	-	-	-	-	-	-	-	-	
MW-103	10/01/2014	11.07	4.85	-	-	-	14.88	6.22	-	-	-	-	-	-	-	-	-	-	-	-	-	
MW-103	10/10/2014	11.07	4.93	-	-	-	-	6.14	-	-	-	-	-	-	-	-	-	-	-	-	-	
MW-103	10/20/2014	11.07	4.70	-	-	-	14.88	6.37	-	-	-	-	-	-	-	-	-	-	-	-	-	

Table 3

HISTORICAL GROUNDWATER MONITORING AND ANALYTICAL DATA SUMMARY

Potomac River Generating Station
1400 North Royal St
Alexandria, VA

Well ID	Date	Top of Casing (ft)	Depth to Water (DTW) (ft)	Depth to LNAPL (ft)	LNAPL Thickness (ft)	Volume of LNAPL Recovered (gal)	Depth to Bottom (DTB) - Measured Depth (ft)	Groundwater Elevation (ft)	Gauging Time	Benzene (µg/L)	Toluene (µg/L)	Ethylbenzene (µg/L)	Xylenes, Total (µg/L)	Methyl tert-butyl ether (µg/L)	tert-Butyl alcohol (µg/L)	1,2-Dibromoethane (µg/L)	1,2-Dichloroethane (µg/L)	Naphthalene (µg/L)	TPH-GRO (µg/L)	TPH-DRO - Silica Gel (µg/L)	TPH-DRO (µg/L)	Comments
MW-103	10/21/2014	11.07	NR	-	-	-	-	-	-	<0.5	<0.5	<0.5	<0.5	<0.5	<2	<0.5	<0.5	<0.02	26	-	54	
MW-103	02/24/2015	11.07	5.02	-	-	-	-	6.05	15:27	-	-	-	-	-	-	-	-	-	-	-	-	
MW-103	02/26/2015	11.07	5.21	-	-	-	14.90	5.86	11:53	<0.5	<0.5	<0.5	<0.5	<0.5	<2	<0.5	<0.5	<0.03	<20	-	<45	
MW-103	05/11/2015	11.07	4.67	-	-	-	14.88	6.40	10:20	-	-	-	-	-	-	-	-	-	-	-	-	
MW-103	05/12/2015	11.07	NR	-	-	-	-	-	-	<0.5	<0.5	<0.5	<0.5	<0.5	<2	<0.5	<0.5	<1	22 J	-	<45	
MW-103	08/04/2015	11.07	3.69	-	-	-	14.88	7.38	10:19	-	-	-	-	-	-	-	-	-	-	-	-	
MW-103	08/05/2015	11.07	3.71	-	-	-	14.87	7.36	10:20	-	-	-	-	-	-	-	-	-	-	-	<45	
MW-103	12/01/2015	11.07	9.70	-	-	-	-	1.37	11:30	-	-	-	-	-	-	-	-	-	-	-	-	
MW-103	03/14/2016	11.07	4.15	-	-	-	14.89	6.92	10:08	-	-	-	-	-	-	-	-	-	-	-	-	
MW-103	05/23/2016	11.07	4.01	-	-	-	14.80	7.06	11:28	-	-	-	-	-	-	-	-	-	-	-	-	
MW-103	08/24/2016	11.07	4.26	-	-	-	14.98	6.81	11:35	-	-	-	-	-	-	-	-	-	-	-	-	
MW-103	11/28/2016	11.07	5.15	-	-	-	15.05	5.92	11:36	-	-	-	-	-	-	-	-	-	-	-	-	
MW-103	02/21/2017	11.07	5.34	-	-	-	14.89	5.73	10:56	-	-	-	-	-	-	-	-	-	-	-	-	
MW-103	05/22/2017	11.07	4.26	-	-	-	14.90	6.81	11:44	-	-	-	-	-	-	-	-	-	-	-	-	
MW-103	08/28/2017	11.07	3.90	-	-	-	14.90	7.17	11:25	-	-	-	-	-	-	-	-	-	-	-	-	
MW-103	08/30/2017	11.07	3.93	-	-	-	14.92	7.14	10:20	-	-	-	-	-	-	-	-	-	-	-	-	
MW-103	11/28/2017	11.07	4.50	-	-	-	14.91	6.57	13:10	-	-	-	-	-	-	-	-	-	-	-	-	
MW-103	02/20/2018	11.07	3.99	-	-	-	-	7.08	11:20	-	-	-	-	-	-	-	-	-	-	-	-	
MW-103	05/21/2018	11.07	2.97	-	-	-	-	8.10	11:44	-	-	-	-	-	-	-	-	-	-	-	-	
MW-103	08/13/2018	11.07	3.01	-	-	-	15.10	8.06	10:42	-	-	-	-	-	-	-	-	-	-	-	-	
MW-104	07/24/2014	12.00	5.24	-	-	-	-	6.76	-	-	-	-	-	-	-	-	-	-	-	-	-	
MW-104	08/08/2014	12.00	4.28	-	-	-	12.05	7.72	-	-	-	-	-	-	-	-	-	-	-	-	-	
MW-104	08/11/2014	12.00	4.40	-	-	-	-	7.60	-	-	-	-	-	-	-	-	-	-	-	-	-	
MW-104	08/15/2014	12.00	3.95	-	-	-	12.20	8.05	-	-	-	-	-	-	-	-	-	-	-	-	1,630	
MW-104	08/18/2014	12.00	4.22	-	-	-	-	7.78	-	-	-	-	-	-	-	-	-	-	-	-	-	
MW-104	08/25/2014	12.00	4.29	-	-	-	-	7.71	-	-	-	-	-	-	-	-	-	-	-	-	-	
MW-104	09/02/2014	12.00	4.38	-	-	-	-	7.62	-	-	-	-	-	-	-	-	-	-	-	-	-	
MW-104	09/15/2014	12.00	4.52	-	-	-	-	7.48	-	-	-	-	-	-	-	-	-	-	-	-	-	
MW-104	09/22/2014	12.00	4.73	-	-	-	-	7.27	-	-	-	-	-	-	-	-	-	-	-	-	-	
MW-104	10/01/2014	12.00	4.73	-	-	-	11.98	7.27	-	-	-	-	-	-	-	-	-	-	-	-	-	
MW-104	10/10/2014	12.00	4.77	-	-	-	-	7.23	-	-	-	-	-	-	-	-	-	-	-	-	-	
MW-104	10/20/2014	12.00	3.98	-	-	-	12.07	8.02	-	-	-	-	-	-	-	-	-	-	-	-	-	
MW-104	10/21/2014	12.00	NR	-	-	-	-	-	-	<0.5	<0.5	0.7	2	<0.5	<2	<0.5	<0.5	1	59	-	150	
MW-104	02/24/2015	12.00	5.43	-	-	-	-	6.57	15:38	-	-	-	-	-	-	-	-	-	-	-	-	
MW-104	02/26/2015	12.00	5.70	-	-	-	12.00	6.30	12:07	<0.5	<0.5	<0.5	<0.5	<0.5	<2	<0.5	<0.5	<0.03	<20	-	<45	
MW-104	05/11/2015	12.00	4.51	-	-	-	12.10	7.49	10:25	-	-	-	-	-	-	-	-	-	-	-	-	
MW-104	05/12/2015	12.00	NR	-	-	-	-	-	-	<0.5	<0.5	<0.5	<0.5	<0.5	<2	<0.5	<0.5	<1	<20	-	<45	

Table 3

HISTORICAL GROUNDWATER MONITORING AND ANALYTICAL DATA SUMMARY

Potomac River Generating Station
1400 North Royal St
Alexandria, VA

Well ID	Date	Top of Casing (ft)	Depth to Water (DTW) (ft)	Depth to LNAPL (ft)	LNAPL Thickness (ft)	Volume of LNAPL Recovered (gal)	Depth to Bottom (DTB) - Measured Depth (ft)	Groundwater Elevation (ft)	Gauging Time	Benzene (µg/L)	Toluene (µg/L)	Ethylbenzene (µg/L)	Xylenes, Total (µg/L)	Methyl tert-butyl ether (µg/L)	tert-Butyl alcohol (µg/L)	1,2-Dibromoethane (µg/L)	1,2-Dichloroethane (µg/L)	Naphthalene (µg/L)	TPH-GRO (µg/L)	TPH-DRO - Silica Gel (µg/L)	TPH-DRO (µg/L)	Comments
MW-104	08/04/2015	12.00	3.82	-	-	-	12.00	8.18	10:08	-	-	-	-	-	-	-	-	-	-	-	-	
MW-104	08/05/2015	12.00	3.85	-	-	-	12.50	8.15	10:23	-	-	-	-	-	-	-	-	-	-	-	<45	
MW-104	12/01/2015	12.00	4.29	-	-	-	12.05	7.71	11:42	-	-	-	-	-	-	-	-	-	-	-	-	
MW-104	03/14/2016	12.00	3.80	-	-	-	11.99	8.20	10:14	-	-	-	-	-	-	-	-	-	-	-	-	
MW-104	05/23/2016	12.00	3.72	-	-	-	12.00	8.28	11:28	-	-	-	-	-	-	-	-	-	-	-	-	
MW-104	08/24/2016	12.00	4.17	-	-	-	12.12	7.83	11:28	-	-	-	-	-	-	-	-	-	-	-	-	
MW-104	11/28/2016	12.00	5.13	-	-	-	12.15	6.87	11:19	-	-	-	-	-	-	-	-	-	-	-	-	
MW-104	02/21/2017	12.00	5.07	-	-	-	12.05	6.93	10:53	-	-	-	-	-	-	-	-	-	-	-	-	
MW-104	05/22/2017	12.00	4.21	-	-	-	12.08	7.79	11:46	-	-	-	-	-	-	-	-	-	-	-	-	
MW-104	08/28/2017	12.00	4.52	-	-	-	12.00	7.48	10:33	-	-	-	-	-	-	-	-	-	-	-	-	
MW-104	08/30/2017	12.00	3.53	-	-	-	12.08	8.47	10:16	-	-	-	-	-	-	-	-	-	-	-	-	
MW-104	11/28/2017	12.00	4.70	-	-	-	12.06	7.30	13:04	-	-	-	-	-	-	-	-	-	-	-	-	
MW-104	02/20/2018	12.00	3.79	-	-	-	12.02	8.21	9:48	-	-	-	-	-	-	-	-	-	-	-	-	
MW-104	05/21/2018	12.00	3.03	-	-	-	-	8.97	11:43	-	-	-	-	-	-	-	-	-	-	-	-	
MW-104	08/13/2018	12.00	2.75	-	-	-	-	9.25	10:53	-	-	-	-	-	-	-	-	-	-	-	-	
MW-105	07/24/2014	10.94	2.34	-	-	-	-	8.60	-	-	-	-	-	-	-	-	-	-	-	-	-	
MW-105	08/08/2014	10.94	2.15	-	-	-	10.06	8.79	-	-	-	-	-	-	-	-	-	-	-	-	-	
MW-105	08/11/2014	10.94	2.39	-	-	-	-	8.55	-	-	-	-	-	-	-	-	-	-	-	-	-	
MW-105	08/15/2014	10.94	1.67	-	-	-	9.95	9.27	-	-	-	-	-	-	-	-	-	-	-	-	<1,500	
MW-105	08/18/2014	10.94	2.06	-	-	-	-	8.88	-	-	-	-	-	-	-	-	-	-	-	-	-	
MW-105	08/25/2014	10.94	2.25	-	-	-	-	8.69	-	-	-	-	-	-	-	-	-	-	-	-	-	
MW-105	09/02/2014	10.94	2.24	-	-	-	-	8.70	-	-	-	-	-	-	-	-	-	-	-	-	-	
MW-105	09/15/2014	10.94	2.32	-	-	-	-	8.62	-	-	-	-	-	-	-	-	-	-	-	-	-	
MW-105	09/22/2014	10.94	2.71	-	-	-	-	8.23	-	-	-	-	-	-	-	-	-	-	-	-	-	
MW-105	10/01/2014	10.94	2.57	-	-	-	9.88	8.37	-	-	-	-	-	-	-	-	-	-	-	-	-	
MW-105	10/10/2014	10.94	2.70	-	-	-	-	8.24	-	-	-	-	-	-	-	-	-	-	-	-	-	
MW-105	10/20/2014	10.94	1.70	-	-	-	9.93	9.24	-	-	-	-	-	-	-	-	-	-	-	-	-	
MW-105	10/21/2014	10.94	NR	-	-	-	-	-	-	<0.5	<0.5	<0.5	<0.5	<0.5	<2	<0.5	<0.5	0.06	<20	-	<45	
MW-105	05/11/2015	10.94	2.40	-	-	-	9.70	8.54	10:35	-	-	-	-	-	-	-	-	-	-	-	-	
MW-105	05/12/2015	10.94	NR	-	-	-	-	-	-	<0.5	<0.5	<0.5	<0.5	<0.5	<2	<0.5	<0.5	<1	<20	-	<45	
MW-105	08/04/2015	10.94	1.65	-	-	-	9.62	9.29	10:15	-	-	-	-	-	-	-	-	-	-	-	-	
MW-105	08/05/2015	10.94	1.67	-	-	-	9.60	9.27	10:26	-	-	-	-	-	-	-	-	-	-	-	<45	
MW-105	12/01/2015	10.94	NR	-	-	-	-	-	-	-	-	-	-	-	-	-	-	-	-	-	-	Manhole flooded
MW-105	03/14/2016	10.94	0.30	-	-	-	9.24	10.64	10:17	-	-	-	-	-	-	-	-	-	-	-	-	
MW-105	05/23/2016	10.94	0.91	-	-	-	9.50	10.03	11:36	-	-	-	-	-	-	-	-	-	-	-	-	
MW-105	08/24/2016	10.94	1.70	-	-	-	9.22	9.24	11:25	-	-	-	-	-	-	-	-	-	-	-	-	
MW-105	11/28/2016	10.94	3.00	-	-	-	9.19	7.94	11:14	-	-	-	-	-	-	-	-	-	-	-	-	

Table 3

HISTORICAL GROUNDWATER MONITORING AND ANALYTICAL DATA SUMMARY

Potomac River Generating Station
1400 North Royal St
Alexandria, VA

Well ID	Date	Top of Casing (ft)	Depth to Water (DTW) (ft)	Depth to LNAPL (ft)	LNAPL Thickness (ft)	Volume of LNAPL Recovered (gal)	Depth to Bottom (DTB) - Measured Depth (ft)	Groundwater Elevation (ft)	Gauging Time	Benzene (µg/L)	Toluene (µg/L)	Ethylbenzene (µg/L)	Xylenes, Total (µg/L)	Methyl tert-butyl ether (µg/L)	tert-Butyl alcohol (µg/L)	1,2-Dibromoethane (µg/L)	1,2-Dichloroethane (µg/L)	Naphthalene (µg/L)	TPH-GRO (µg/L)	TPH-DRO - Silica Gel (µg/L)	TPH-DRO (µg/L)	Comments
MW-105	02/21/2017	10.94	3.11	-	-	-	9.16	7.83	10:47	-	-	-	-	-	-	-	-	-	-	-	-	
MW-105	05/22/2017	10.94	0.10	-	-	-	9.20	10.84	11:48	-	-	-	-	-	-	-	-	-	-	-	-	
MW-105	08/28/2017	10.94	1.32	-	-	-	9.14	9.62	10:30	-	-	-	-	-	-	-	-	-	-	-	-	
MW-105	08/30/2017	10.94	0.95	-	-	-	9.03	9.99	10:13	-	-	-	-	-	-	-	-	-	-	-	-	
MW-105	11/28/2017	10.94	2.45	-	-	-	9.09	8.49	12:59	-	-	-	-	-	-	-	-	-	-	-	-	
MW-105	02/20/2018	10.94	1.46	-	-	-	8.94	9.48	9:46	-	-	-	-	-	-	-	-	-	-	-	-	
MW-105	05/21/2018	10.94	0.70	-	-	-	-	10.24	11:42	-	-	-	-	-	-	-	-	-	-	-	-	
MW-105	08/13/2018	10.94	0.33	-	-	-	9.09	10.61	11:00	-	-	-	-	-	-	-	-	-	-	-	-	
MW-106	08/08/2014	11.12	8.30	-	-	-	10.27	2.82	-	-	-	-	-	-	-	-	-	-	-	-	-	
MW-106	08/11/2014	11.12	8.27	-	-	-	-	2.85	-	-	-	-	-	-	-	-	-	-	-	-	-	
MW-106	08/15/2014	11.12	7.63	-	-	-	9.88	3.49	-	-	-	-	-	-	-	-	-	-	-	-	89,200	
MW-106	08/18/2014	11.12	7.58	-	-	-	-	3.54	-	-	-	-	-	-	-	-	-	-	-	-	-	
MW-106	08/25/2014	11.12	7.52	-	-	-	-	3.60	-	-	-	-	-	-	-	-	-	-	-	-	-	
MW-106	09/02/2014	11.12	7.79	-	-	-	-	3.33	-	-	-	-	-	-	-	-	-	-	-	-	-	
MW-106	09/15/2014	11.12	7.90	-	-	-	-	3.22	-	-	-	-	-	-	-	-	-	-	-	-	-	
MW-106	09/22/2014	11.12	7.87	-	-	-	-	3.25	-	-	-	-	-	-	-	-	-	-	-	-	-	
MW-106	10/01/2014	11.12	7.93	-	-	-	9.88	3.19	-	-	-	-	-	-	-	-	-	-	-	-	-	
MW-106	10/10/2014	11.12	7.71	-	-	-	-	3.41	-	-	-	-	-	-	-	-	-	-	-	-	-	
MW-106	10/13/2014	11.12	7.92	-	-	-	-	3.20	-	-	-	-	-	-	-	-	-	-	-	-	-	
MW-106	10/20/2014	11.12	7.86	-	-	-	9.88	3.26	-	-	-	-	-	-	-	-	-	-	-	-	-	
MW-106	10/22/2014	11.12	NR	-	-	-	-	-	-	<0.5	<0.5	1	<0.5	<0.5	<2	<0.5	<0.5	23	230	-	2,000	
MW-106	10/27/2014	11.12	7.77	-	-	-	-	3.35	-	-	-	-	-	-	-	-	-	-	-	-	-	
MW-106	11/07/2014	11.12	7.83	-	-	-	-	3.29	-	-	-	-	-	-	-	-	-	-	-	-	-	
MW-106	11/12/2014	11.12	7.88	-	-	-	-	3.24	-	-	-	-	-	-	-	-	-	-	-	-	-	
MW-106	11/21/2014	11.12	8.23	-	-	-	-	2.89	-	-	-	-	-	-	-	-	-	-	-	-	-	
MW-106	11/26/2014	11.12	8.03	-	-	-	-	3.09	-	-	-	-	-	-	-	-	-	-	-	-	-	
MW-106	12/05/2014	11.12	7.21	-	-	-	-	3.91	-	-	-	-	-	-	-	-	-	-	-	-	-	
MW-106	12/11/2014	11.12	6.95	-	-	-	-	4.17	-	-	-	-	-	-	-	-	-	-	-	-	-	
MW-106	12/16/2014	11.12	7.18	-	-	-	-	3.94	-	-	-	-	-	-	-	-	-	-	-	-	-	
MW-106	12/23/2014	11.12	7.31	-	-	-	-	3.81	-	-	-	-	-	-	-	-	-	-	-	-	-	
MW-106	12/30/2014	11.12	6.97	-	-	-	-	4.15	-	-	-	-	-	-	-	-	-	-	-	-	-	
MW-106	01/09/2015	11.12	7.34	-	-	-	-	3.78	-	-	-	-	-	-	-	-	-	-	-	-	-	
MW-106	01/16/2015	11.12	6.88	-	-	-	-	4.24	-	-	-	-	-	-	-	-	-	-	-	-	-	
MW-106	01/19/2015	11.12	6.77	-	-	-	-	4.35	-	-	-	-	-	-	-	-	-	-	-	-	-	
MW-106	01/26/2015	11.12	5.79	-	-	-	-	5.33	-	-	-	-	-	-	-	-	-	-	-	-	-	
MW-106	02/03/2015	11.12	7.24	-	-	-	9.90	3.88	-	-	-	-	-	-	-	-	-	-	-	-	-	
MW-106	02/09/2015	11.12	7.42	-	-	-	-	3.70	-	-	-	-	-	-	-	-	-	-	-	-	-	

Table 3

HISTORICAL GROUNDWATER MONITORING AND ANALYTICAL DATA SUMMARY

Potomac River Generating Station
1400 North Royal St
Alexandria, VA

Well ID	Date	Top of Casing (ft)	Depth to Water (DTW) (ft)	Depth to LNAPL (ft)	LNAPL Thickness (ft)	Volume of LNAPL Recovered (gal)	Depth to Bottom (DTB) - Measured Depth (ft)	Groundwater Elevation (ft)	Gauging Time	Benzene (µg/L)	Toluene (µg/L)	Ethylbenzene (µg/L)	Xylenes, Total (µg/L)	Methyl tert-butyl ether (µg/L)	tert-Butyl alcohol (µg/L)	1,2-Dibromoethane (µg/L)	1,2-Dichloroethane (µg/L)	Naphthalene (µg/L)	TPH-GRO (µg/L)	TPH-DRO - Silica Gel (µg/L)	TPH-DRO (µg/L)	Comments
MW-106	02/18/2015	11.12	7.63	-	-	-	-	3.49	-	-	-	-	-	-	-	-	-	-	-	-	-	
MW-106	02/24/2015	11.12	7.76	-	-	-	9.84	3.36	13:18	-	-	-	-	-	-	-	-	-	-	-	-	
MW-106	02/25/2015	11.12	7.80	-	-	-	9.79	3.32	10:20	<0.5	<0.5	2	<0.5	<0.5	<2	<0.5	<0.5	4.1	130	-	9,500	
MW-106	03/04/2015	11.12	7.57	-	-	-	-	3.55	13:52	-	-	-	-	-	-	-	-	-	-	-	-	
MW-106	03/11/2015	11.12	5.17	-	-	-	-	5.95	12:19	-	-	-	-	-	-	-	-	-	-	-	-	
MW-106	03/18/2015	11.12	6.39	-	-	-	-	4.73	10:42	-	-	-	-	-	-	-	-	-	-	-	-	
MW-106	03/26/2015	11.12	7.02	-	-	-	9.90	4.10	11:02	-	-	-	-	-	-	-	-	-	-	-	-	
MW-106	04/02/2015	11.12	7.15	-	-	-	9.85	3.97	10:47	-	-	-	-	-	-	-	-	-	-	-	-	
MW-106	04/08/2015	11.12	7.55	-	-	-	9.87	3.57	9:46	-	-	-	-	-	-	-	-	-	-	-	-	
MW-106	04/13/2015	11.12	7.63	-	-	-	-	3.49	10:18	-	-	-	-	-	-	-	-	-	-	-	-	
MW-106	04/23/2015	11.12	6.70	-	-	-	9.85	4.42	11:00	-	-	-	-	-	-	-	-	-	-	-	-	
MW-106	04/29/2015	11.12	7.15	-	-	-	9.85	3.97	13:34	-	-	-	-	-	-	-	-	-	-	-	-	
MW-106	05/04/2015	11.12	7.23	-	-	-	-	3.89	11:17	-	-	-	-	-	-	-	-	-	-	-	-	
MW-106	05/11/2015	11.12	7.43	-	-	-	9.85	3.69	14:51	-	-	-	-	-	-	-	-	-	-	-	-	
MW-106	05/12/2015	11.12	7.50	-	-	-	-	3.62	10:35	<0.5	<0.5	5	<0.5	<0.5	<2	<0.5	<0.5	2 J	75	-	7,800	
MW-106	05/28/2015	11.12	7.81	-	-	-	9.80	3.31	11:11	-	-	-	-	-	-	-	-	-	-	-	-	
MW-106	06/02/2015	11.12	6.66	-	-	-	-	4.46	12:38	-	-	-	-	-	-	-	-	-	-	-	-	
MW-106	06/09/2015	11.12	6.37	-	-	-	-	4.75	10:04	-	-	-	-	-	-	-	-	-	-	-	-	
MW-106	06/16/2015	11.12	7.21	-	-	-	-	3.91	11:01	-	-	-	-	-	-	-	-	-	-	-	-	
MW-106	06/26/2015	11.12	6.27	-	-	-	9.90	4.85	9:13	-	-	-	-	-	-	-	-	-	-	-	-	
MW-106	07/01/2015	11.12	4.77	-	-	-	-	6.35	11:54	-	-	-	-	-	-	-	-	-	-	-	-	
MW-106	08/04/2015	11.12	7.42	-	-	-	9.86	3.70	12:19	-	-	-	-	-	-	-	-	-	-	-	-	
MW-106	08/05/2015	11.12	NR	-	-	-	-	-	-	-	-	-	-	-	-	-	-	-	-	-	2,300	
MW-106	12/01/2015	11.12	7.65	-	-	-	9.85	3.47	13:45	-	-	-	-	-	-	-	-	-	-	-	-	
MW-106	12/03/2015	11.12	NR	-	-	-	-	-	-	<0.5	<0.5	1	<0.5	-	-	-	-	<1	-	-	3,300	
MW-106	03/14/2016	11.12	7.33	-	-	-	9.84	3.79	9:10	-	-	-	-	-	-	-	-	-	-	-	-	
MW-106	03/15/2016	11.12	NR	-	-	-	-	-	-	-	-	-	-	-	-	-	-	-	-	-	2,900	
MW-106	04/21/2016	11.12	7.85	-	-	-	9.80	3.27	9:42	-	-	-	-	-	-	-	-	-	-	-	2,000	
MW-106	05/05/2016	11.12	6.97	-	-	-	-	4.15	12:17	-	-	-	-	-	-	-	-	-	-	-	-	
MW-106	05/23/2016	11.12	6.52	-	-	-	9.80	4.60	10:21	-	-	-	-	-	-	-	-	-	-	-	-	
MW-106	05/24/2016	11.12	6.26	-	-	-	9.60	4.86	13:00	-	-	-	-	-	-	-	-	-	-	-	1,100	
MW-106	06/21/2016	11.12	7.90	-	-	-	-	3.22	9:45	-	-	-	-	-	-	-	-	-	-	-	-	
MW-106	07/21/2016	11.12	7.63	-	-	-	-	3.49	9:37	-	-	-	-	-	-	-	-	-	-	-	-	
MW-106	08/24/2016	11.12	7.90	-	-	-	9.60	3.22	9:37	-	-	-	-	-	-	-	-	-	-	-	-	
MW-106	08/25/2016	11.12	7.80	-	-	-	-	3.32	14:15	-	-	-	-	-	-	-	-	-	-	-	1,800	
MW-106	09/22/2016	11.12	7.87	-	-	-	-	3.25	14:20	-	-	-	-	-	-	-	-	-	-	-	-	
MW-106	11/28/2016	11.12	8.51	-	-	-	9.50	2.61	8:31	-	-	-	-	-	-	-	-	-	-	-	-	

Table 3

HISTORICAL GROUNDWATER MONITORING AND ANALYTICAL DATA SUMMARY

Potomac River Generating Station
1400 North Royal St
Alexandria, VA

Well ID	Date	Top of Casing (ft)	Depth to Water (DTW) (ft)	Depth to LNAPL (ft)	LNAPL Thickness (ft)	Volume of LNAPL Recovered (gal)	Depth to Bottom (DTB) - Measured Depth (ft)	Groundwater Elevation (ft)	Gauging Time	Benzene (µg/L)	Toluene (µg/L)	Ethylbenzene (µg/L)	Xylenes, Total (µg/L)	Methyl tert-butyl ether (µg/L)	tert-Butyl alcohol (µg/L)	1,2-Dibromoethane (µg/L)	1,2-Dichloroethane (µg/L)	Naphthalene (µg/L)	TPH-GRO (µg/L)	TPH-DRO - Silica Gel (µg/L)	TPH-DRO (µg/L)	Comments
MW-106	11/29/2016	11.12	8.15	-	-	-	9.45	2.97	-	<0.5	<0.5	<0.5	<0.5	-	-	-	-	<1	-	-	8,800	
MW-106	02/21/2017	11.12	DRY	-	-	-	9.50	-	12:25	-	-	-	-	-	-	-	-	-	-	-	-	
MW-106	02/22/2017	11.12	7.94	-	-	-	9.50	3.18	11:49	-	-	-	-	-	-	-	-	-	-	-	670	Very muddy
MW-106	05/22/2017	11.12	6.81	-	-	-	8.98	4.31	13:25	-	-	-	-	-	-	-	-	-	-	-	-	
MW-106	05/23/2017	11.12	6.86	-	-	-	8.89	4.26	13:40	-	-	-	-	-	-	-	-	-	-	-	414	
MW-106	08/28/2017	11.12	DRY	-	-	-	8.73	-	10:00	-	-	-	-	-	-	-	-	-	-	-	-	
MW-106	11/28/2017	11.12	DRY	-	-	-	8.80	-	10:47	-	-	-	-	-	-	-	-	-	-	-	-	
MW-106	02/20/2018	11.12	6.90	-	-	-	8.79	4.22	9:57	-	-	-	-	-	-	-	-	-	-	-	-	
MW-106	02/21/2018	11.12	6.98	-	-	-	8.79	4.14	11:20	-	-	-	-	-	-	-	-	-	-	-	560	
MW-106	05/21/2018	11.12	4.15	-	-	-	8.81	6.97	14:00	-	-	-	-	-	-	-	-	-	-	-	-	
MW-106	05/24/2018	11.12	4.55	-	-	-	8.81	6.57	8:30	-	-	-	-	-	-	-	-	-	-	-	422	
MW-106	08/13/2018	11.12	6.23	-	-	-	8.80	4.89	11:20	-	-	-	-	-	-	-	-	-	-	-	-	
MW-106	08/14/2018	11.12	6.25	-	-	-	8.80	4.87	12:23	-	-	-	-	-	-	-	-	-	-	-	<45	
MW-107	08/08/2014	15.74	10.62	-	-	-	11.57	5.12	-	-	-	-	-	-	-	-	-	-	-	-	-	
MW-107	08/11/2014	15.74	9.02	-	-	-	-	6.72	-	-	-	-	-	-	-	-	-	-	-	-	-	
MW-107	08/15/2014	15.74	8.94	-	-	-	-	6.80	-	-	-	-	-	-	-	-	-	-	-	-	-	
MW-107	08/16/2014	15.74	8.93	-	-	-	11.57	6.81	-	-	-	-	-	-	-	-	-	-	-	-	8,540	
MW-107	08/18/2014	15.74	8.89	-	-	-	-	6.85	-	-	-	-	-	-	-	-	-	-	-	-	-	
MW-107	08/25/2014	15.74	8.38	-	-	-	-	7.36	-	-	-	-	-	-	-	-	-	-	-	-	-	
MW-107	09/02/2014	15.74	8.43	-	-	-	-	7.31	-	-	-	-	-	-	-	-	-	-	-	-	-	
MW-107	09/15/2014	15.74	9.39	-	-	-	-	6.35	-	-	-	-	-	-	-	-	-	-	-	-	-	
MW-107	09/22/2014	15.74	9.92	-	-	-	-	5.82	-	-	-	-	-	-	-	-	-	-	-	-	-	
MW-107	10/01/2014	15.74	10.32	-	-	-	11.03	5.42	-	-	-	-	-	-	-	-	-	-	-	-	-	
MW-107	10/10/2014	15.74	10.53	-	-	-	-	5.21	-	-	-	-	-	-	-	-	-	-	-	-	-	
MW-107	10/13/2014	15.74	10.67	-	-	-	-	5.07	-	-	-	-	-	-	-	-	-	-	-	-	-	
MW-107	10/20/2014	15.74	8.43	-	-	-	11.04	7.31	-	-	-	-	-	-	-	-	-	-	-	-	-	
MW-107	10/22/2014	15.74	NR	-	-	-	-	-	-	<0.5	<0.5	2	2	<0.5	<2	<0.5	<0.5	0.9	49	-	840	
MW-107	10/27/2014	15.74	7.97	-	-	-	-	7.77	-	-	-	-	-	-	-	-	-	-	-	-	-	
MW-107	11/07/2014	15.74	8.32	-	-	-	-	7.42	-	-	-	-	-	-	-	-	-	-	-	-	-	
MW-107	11/12/2014	15.74	8.63	-	-	-	-	7.11	-	-	-	-	-	-	-	-	-	-	-	-	-	
MW-107	11/21/2014	15.74	9.38	-	-	-	-	6.36	-	-	-	-	-	-	-	-	-	-	-	-	-	
MW-107	11/26/2014	15.74	8.93	-	-	-	-	6.81	-	-	-	-	-	-	-	-	-	-	-	-	-	
MW-107	12/05/2014	15.74	7.47	-	-	-	-	8.27	-	-	-	-	-	-	-	-	-	-	-	-	-	
MW-107	12/11/2014	15.74	7.43	-	-	-	-	8.31	-	-	-	-	-	-	-	-	-	-	-	-	-	
MW-107	12/16/2014	15.74	8.28	-	-	-	-	7.46	-	-	-	-	-	-	-	-	-	-	-	-	-	
MW-107	12/23/2014	15.74	8.35	-	-	-	-	7.39	-	-	-	-	-	-	-	-	-	-	-	-	-	
MW-107	12/30/2014	15.74	8.20	-	-	-	-	7.54	-	-	-	-	-	-	-	-	-	-	-	-	-	

Table 3

HISTORICAL GROUNDWATER MONITORING AND ANALYTICAL DATA SUMMARY

Potomac River Generating Station
1400 North Royal St
Alexandria, VA

Well ID	Date	Top of Casing (ft)	Depth to Water (DTW) (ft)	Depth to LNAPL (ft)	LNAPL Thickness (ft)	Volume of LNAPL Recovered (gal)	Depth to Bottom (DTB) - Measured Depth (ft)	Groundwater Elevation (ft)	Gauging Time	Benzene (µg/L)	Toluene (µg/L)	Ethylbenzene (µg/L)	Xylenes, Total (µg/L)	Methyl tert-butyl ether (µg/L)	tert-Butyl alcohol (µg/L)	1,2-Dibromoethane (µg/L)	1,2-Dichloroethane (µg/L)	Naphthalene (µg/L)	TPH-GRO (µg/L)	TPH-DRO - Silica Gel (µg/L)	TPH-DRO (µg/L)	Comments
MW-107	01/09/2015	15.74	8.03	-	-	-	-	7.71	-	-	-	-	-	-	-	-	-	-	-	-	-	
MW-107	01/16/2015	15.74	7.68	-	-	-	-	8.06	-	-	-	-	-	-	-	-	-	-	-	-	-	
MW-107	01/19/2015	15.74	6.76	-	-	-	-	8.98	-	-	-	-	-	-	-	-	-	-	-	-	-	
MW-107	01/26/2015	15.74	5.84	-	-	-	-	9.90	-	-	-	-	-	-	-	-	-	-	-	-	-	
MW-107	02/03/2015	15.74	8.63	-	-	-	11.04	7.11	-	-	-	-	-	-	-	-	-	-	-	-	-	
MW-107	02/09/2015	15.74	8.73	-	-	-	-	7.01	-	-	-	-	-	-	-	-	-	-	-	-	-	
MW-107	02/18/2015	15.74	9.21	-	-	-	-	6.53	-	-	-	-	-	-	-	-	-	-	-	-	-	
MW-107	02/24/2015	15.74	9.78	-	-	-	11.00	5.96	13:23	-	-	-	-	-	-	-	-	-	-	-	-	
MW-107	02/25/2015	15.74	9.64	-	-	-	11.00	6.10	11:40	1	<0.5	0.7	0.7	<0.5	<2	<0.5	<0.5	-	37	-	480	
MW-107	03/04/2015	15.74	9.48	-	-	-	-	6.26	13:55	-	-	-	-	-	-	-	-	-	-	-	-	
MW-107	03/11/2015	15.74	4.08	-	-	-	-	11.66	12:22	-	-	-	-	-	-	-	-	-	-	-	-	
MW-107	03/18/2015	15.74	7.44	-	-	-	-	8.30	10:45	-	-	-	-	-	-	-	-	-	-	-	-	
MW-107	03/26/2015	15.74	8.98	-	-	-	11.00	6.76	11:05	-	-	-	-	-	-	-	-	-	-	-	-	
MW-107	04/02/2015	15.74	8.63	-	-	-	11.00	7.11	10:49	-	-	-	-	-	-	-	-	-	-	-	-	
MW-107	04/08/2015	15.74	9.00	-	-	-	11.00	6.74	9:45	-	-	-	-	-	-	-	-	-	-	-	-	
MW-107	04/13/2015	15.74	9.06	-	-	-	-	6.68	10:21	-	-	-	-	-	-	-	-	-	-	-	-	
MW-107	04/23/2015	15.74	7.18	-	-	-	11.00	8.56	11:04	-	-	-	-	-	-	-	-	-	-	-	-	
MW-107	04/29/2015	15.74	9.14	-	-	-	11.00	6.60	13:39	-	-	-	-	-	-	-	-	-	-	-	-	
MW-107	05/04/2015	15.74	9.03	-	-	-	-	6.71	11:14	-	-	-	-	-	-	-	-	-	-	-	-	
MW-107	05/11/2015	15.74	9.19	-	-	-	11.00	6.55	14:49	-	-	-	-	-	-	-	-	-	-	-	-	
MW-107	05/12/2015	15.74	9.25	-	-	-	-	6.49	10:37	<0.5	<0.5	2	3	<0.5	<2	<0.5	<0.5	5.00	40 J	-	150	
MW-107	05/21/2015	15.74	9.21	-	-	-	11.00	6.53	11:57	-	-	-	-	-	-	-	-	-	-	-	-	
MW-107	05/28/2015	15.74	9.27	-	-	-	11.00	6.47	11:13	-	-	-	-	-	-	-	-	-	-	-	-	
MW-107	06/02/2015	15.74	3.95	-	-	-	-	11.79	12:41	-	-	-	-	-	-	-	-	-	-	-	-	
MW-107	06/09/2015	15.74	6.78	-	-	-	-	8.96	10:07	-	-	-	-	-	-	-	-	-	-	-	-	
MW-107	06/16/2015	15.74	9.05	-	-	-	-	6.69	10:58	-	-	-	-	-	-	-	-	-	-	-	-	
MW-107	06/26/2015	15.74	6.86	-	-	-	11.00	8.88	9:15	-	-	-	-	-	-	-	-	-	-	-	-	
MW-107	07/01/2015	15.74	4.03	-	-	-	-	11.71	11:51	-	-	-	-	-	-	-	-	-	-	-	-	
MW-107	08/04/2015	15.74	9.40	-	-	-	11.00	6.34	12:21	-	-	-	-	-	-	-	-	-	-	-	-	
MW-107	08/05/2015	15.74	NR	-	-	-	-	-	-	-	-	-	-	-	-	-	-	-	-	-	280	
MW-107	12/01/2015	15.74	8.80	-	-	-	11.01	6.94	13:47	-	-	-	-	-	-	-	-	-	-	-	-	
MW-107	12/03/2015	15.74	NR	-	-	-	-	-	-	-	-	-	-	-	-	-	-	-	-	-	730	
MW-107	03/14/2016	15.74	8.09	-	-	-	11.03	7.65	9:15	-	-	-	-	-	-	-	-	-	-	-	-	
MW-107	05/23/2016	15.74	7.29	-	-	-	10.90	8.45	10:26	-	-	-	-	-	-	-	-	-	-	-	-	
MW-107	08/24/2016	15.74	DRY	-	-	-	11.02	-	9:30	-	-	-	-	-	-	-	-	-	-	-	-	DRY
MW-107	11/28/2016	15.74	DRY	-	-	-	11.00	-	8:27	-	-	-	-	-	-	-	-	-	-	-	-	DRY
MW-107	12/07/2016	15.74	DRY	-	-	-	11.00	-	12:18	-	-	-	-	-	-	-	-	-	-	-	-	DRY

Table 3

HISTORICAL GROUNDWATER MONITORING AND ANALYTICAL DATA SUMMARY

Potomac River Generating Station
1400 North Royal St
Alexandria, VA

Well ID	Date	Top of Casing (ft)	Depth to Water (DTW) (ft)	Depth to LNAPL (ft)	LNAPL Thickness (ft)	Volume of LNAPL Recovered (gal)	Depth to Bottom (DTB) - Measured Depth (ft)	Groundwater Elevation (ft)	Gauging Time	Benzene (µg/L)	Toluene (µg/L)	Ethylbenzene (µg/L)	Xylenes, Total (µg/L)	Methyl tert-butyl ether (µg/L)	tert-Butyl alcohol (µg/L)	1,2-Dibromoethane (µg/L)	1,2-Dichloroethane (µg/L)	Naphthalene (µg/L)	TPH-GRO (µg/L)	TPH-DRO - Silica Gel (µg/L)	TPH-DRO (µg/L)	Comments
MW-107	02/21/2017	15.74	DRY	-	-	-	11.00	-	12:28	-	-	-	-	-	-	-	-	-	-	-	-	DRY
MW-107	02/22/2017	15.74	DRY	-	-	-	-	-	-	-	-	-	-	-	-	-	-	-	-	-	-	DRY
MW-107	05/22/2017	15.74	7.42	-	-	-	11.02	8.32	11:29	-	-	-	-	-	-	-	-	-	-	-	-	
MW-107	08/28/2017	15.74	9.95	-	-	-	10.96	5.79	10:01	-	-	-	-	-	-	-	-	-	-	-	-	
MW-107	11/28/2017	15.74	9.96	-	-	-	11.02	5.78	10:50	-	-	-	-	-	-	-	-	-	-	-	-	
MW-107	11/30/2017	15.74	10.66	-	-	-	10.93	5.08	10:35	-	-	-	-	-	-	-	-	-	-	-	-	Insufficient GW Vol.
MW-107	02/20/2018	15.74	8.08	-	-	-	11.01	7.66	10:00	-	-	-	-	-	-	-	-	-	-	-	-	
MW-107	05/21/2018	15.74	6.19	-	-	-	10.98	9.55	14:03	-	-	-	-	-	-	-	-	-	-	-	-	
MW-107	08/13/2018	15.74	6.23	-	-	-	11.03	9.51	11:23	-	-	-	-	-	-	-	-	-	-	-	-	
MW-108	08/08/2014	15.61	DRY	-	-	-	9.49	-	-	-	-	-	-	-	-	-	-	-	-	-	-	DRY
MW-108	08/11/2014	15.61	DRY	-	-	-	9.52	-	-	-	-	-	-	-	-	-	-	-	-	-	-	DRY
MW-108	08/15/2014	15.61	9.01	-	-	-	9.22	6.60	-	-	-	-	-	-	-	-	-	-	-	-	-	
MW-108	08/18/2014	15.61	9.07	-	-	-	-	6.54	-	-	-	-	-	-	-	-	-	-	-	-	-	
MW-108	08/25/2014	15.61	DRY	-	-	-	9.23	-	-	-	-	-	-	-	-	-	-	-	-	-	-	DRY
MW-108	09/02/2014	15.61	DRY	-	-	-	9.23	-	-	-	-	-	-	-	-	-	-	-	-	-	-	DRY
MW-108	09/15/2014	15.61	DRY	-	-	-	9.22	-	-	-	-	-	-	-	-	-	-	-	-	-	-	DRY
MW-108	09/22/2014	15.61	DRY	-	-	-	-	-	-	-	-	-	-	-	-	-	-	-	-	-	-	DRY
MW-108	10/01/2014	15.61	DRY	-	-	-	10.48	-	-	-	-	-	-	-	-	-	-	-	-	-	-	DRY
MW-108	10/10/2014	15.61	DRY	-	-	-	-	-	-	-	-	-	-	-	-	-	-	-	-	-	-	DRY
MW-108	10/20/2014	15.61	DRY	-	-	-	10.48	-	-	-	-	-	-	-	-	-	-	-	-	-	-	DRY
MW-108	05/11/2015	15.61	DRY	-	-	-	9.20	-	14:47	-	-	-	-	-	-	-	-	-	-	-	-	DRY
MW-108	05/12/2015	15.61	DRY	-	-	-	-	-	10:40	-	-	-	-	-	-	-	-	-	-	-	-	DRY
MW-108	08/04/2015	15.61	DRY	-	-	-	9.21	-	12:27	-	-	-	-	-	-	-	-	-	-	-	-	DRY
MW-108	12/01/2015	15.61	DRY	-	-	-	9.21	-	13:49	-	-	-	-	-	-	-	-	-	-	-	-	DRY
MW-108	03/14/2016	15.61	DRY	-	-	-	9.22	-	9:18	-	-	-	-	-	-	-	-	-	-	-	-	DRY
MW-108	05/23/2016	15.61	8.37	-	-	-	9.20	7.24	10:28	-	-	-	-	-	-	-	-	-	-	-	-	
MW-108	05/25/2016	15.61	8.34	-	-	-	9.20	7.27	12:13	-	-	-	-	-	-	-	-	-	-	-	51 J	
MW-108	08/24/2016	15.61	DRY	-	-	-	9.23	-	9:32	-	-	-	-	-	-	-	-	-	-	-	-	DRY
MW-108	08/25/2016	15.61	DRY	-	-	-	-	-	-	-	-	-	-	-	-	-	-	-	-	-	-	DRY
MW-108	11/28/2016	15.61	9.07	-	-	-	9.25	6.54	8:29	-	-	-	-	-	-	-	-	-	-	-	-	Insufficient GW Vol.
MW-108	12/07/2016	15.61	DRY	-	-	-	9.24	-	12:21	-	-	-	-	-	-	-	-	-	-	-	-	DRY
MW-108	02/21/2017	15.61	DRY	-	-	-	9.21	-	12:33	-	-	-	-	-	-	-	-	-	-	-	-	DRY
MW-108	02/22/2017	15.61	9.19	-	-	-	9.22	6.42	11:52	-	-	-	-	-	-	-	-	-	-	-	-	Insufficient GW Vol.
MW-108	05/22/2017	15.61	DRY	-	-	-	9.21	-	11:31	-	-	-	-	-	-	-	-	-	-	-	-	DRY
MW-108	05/23/2017	15.61	DRY	-	-	-	9.20	-	13:45	-	-	-	-	-	-	-	-	-	-	-	-	Insufficient GW Vol.
MW-108	08/28/2017	15.61	9.09	-	-	-	9.20	6.52	10:05	-	-	-	-	-	-	-	-	-	-	-	-	Insufficient GW Vol.
MW-108	11/28/2017	15.61	DRY	-	-	-	9.25	-	10:53	-	-	-	-	-	-	-	-	-	-	-	-	DRY

Table 3

HISTORICAL GROUNDWATER MONITORING AND ANALYTICAL DATA SUMMARY

Potomac River Generating Station
1400 North Royal St
Alexandria, VA

Well ID	Date	Top of Casing (ft)	Depth to Water (DTW) (ft)	Depth to LNAPL (ft)	LNAPL Thickness (ft)	Volume of LNAPL Recovered (gal)	Depth to Bottom (DTB) - Measured Depth (ft)	Groundwater Elevation (ft)	Gauging Time	Benzene (µg/L)	Toluene (µg/L)	Ethylbenzene (µg/L)	Xylenes, Total (µg/L)	Methyl tert-butyl ether (µg/L)	tert-Butyl alcohol (µg/L)	1,2-Dibromoethane (µg/L)	1,2-Dichloroethane (µg/L)	Naphthalene (µg/L)	TPH-GRO (µg/L)	TPH-DRO - Silica Gel (µg/L)	TPH-DRO (µg/L)	Comments
MW-108	02/20/2018	15.61	9.05	-	-	-	9.25	6.56	10:04	-	-	-	-	-	-	-	-	-	-	-	-	Insufficient GW Vol.
MW-108	05/21/2018	15.61	6.02	-	-	-	9.23	9.59	14:06	-	-	-	-	-	-	-	-	-	-	-	-	
MW-108	05/22/2018	15.61	6.94	-	-	-	9.23	8.67	14:10	-	-	-	-	-	-	-	-	-	-	-	<83	
MW-108	08/13/2018	15.61	9.20	-	-	-	9.23	6.41	11:26	-	-	-	-	-	-	-	-	-	-	-	-	
MW-108	08/14/2018	15.61	9.02	-	-	-	9.23	6.59	12:20	-	-	-	-	-	-	-	-	-	-	-	-	Insufficient GW Vol.
MW-109S	08/21/2014	19.27	10.08	-	-	-	13.35	9.19	13:50	-	-	-	-	-	-	-	-	-	-	-	7,500	
MW-109S	09/15/2014	19.27	10.19	-	-	-	-	9.08	-	-	-	-	-	-	-	-	-	-	-	-	-	
MW-109S	09/22/2014	19.27	10.24	-	-	-	-	9.03	-	-	-	-	-	-	-	-	-	-	-	-	-	
MW-109S	10/01/2014	19.27	10.33	-	-	-	13.20	8.94	-	-	-	-	-	-	-	-	-	-	-	-	-	
MW-109S	10/10/2014	19.27	10.47	-	-	-	-	8.80	-	-	-	-	-	-	-	-	-	-	-	-	-	
MW-109S	10/13/2014	19.27	10.58	-	-	-	-	8.69	-	-	-	-	-	-	-	-	-	-	-	-	-	
MW-109S	10/20/2014	19.27	10.67	-	-	-	13.20	8.60	-	-	-	-	-	-	-	-	-	-	-	-	12,000	
MW-109S	10/27/2014	19.27	10.83	-	-	-	-	8.44	-	-	-	-	-	-	-	-	-	-	-	-	-	
MW-109S	11/07/2014	19.27	10.76	-	-	-	-	8.51	-	-	-	-	-	-	-	-	-	-	-	-	-	
MW-109S	11/12/2014	19.27	10.85	-	-	-	-	8.42	-	-	-	-	-	-	-	-	-	-	-	-	-	
MW-109S	11/21/2014	19.27	11.04	-	-	-	-	8.23	-	-	-	-	-	-	-	-	-	-	-	-	-	
MW-109S	11/26/2014	19.27	11.02	-	-	-	-	8.25	-	-	-	-	-	-	-	-	-	-	-	-	-	
MW-109S	02/24/2015	19.27	11.43	-	-	-	13.06	7.84	13:55	-	-	-	-	-	-	-	-	-	-	-	-	
MW-109S	02/26/2015	19.27	11.36	-	-	-	13.06	7.91	10:40	-	-	-	-	-	-	-	-	-	-	-	1,800	
MW-109S	05/11/2015	19.27	11.31	-	-	-	13.20	7.96	15:06	-	-	-	-	-	-	-	-	-	-	-	-	
MW-109S	05/12/2015	19.27	11.28	-	-	-	13.20	7.99	10:00	<0.5	<0.5	<0.5	<0.5	<0.5	4 J	<0.5	<0.5	<1	-	-	180	
MW-109S	05/21/2015	19.27	11.40	-	-	-	13.06	7.87	12:34	-	-	-	-	-	-	-	-	-	-	-	-	
MW-109S	11/28/2016	19.27	10.97	-	-	-	13.25	8.30	9:25	-	-	-	-	-	-	-	-	-	-	-	2,300	
MW-109S	11/28/2017	19.27	11.52	-	-	-	13.24	7.75	12:34	-	-	-	-	-	-	-	-	-	-	-	-	
MW-109S	11/29/2017	19.27	11.50	-	-	-	13.25	7.77	10:03	-	-	-	-	-	-	-	-	-	-	184	351	
MW-109	08/21/2014	19.16	14.82	-	-	-	22.40	4.34	13:55	-	-	-	-	-	-	-	-	-	-	-	<600	
MW-109	08/25/2014	19.16	14.59	-	-	-	-	4.57	-	-	-	-	-	-	-	-	-	-	-	-	-	
MW-109	09/15/2014	19.16	14.98	-	-	-	-	4.18	-	-	-	-	-	-	-	-	-	-	-	-	-	
MW-109	09/22/2014	19.16	14.88	-	-	-	-	4.28	-	-	-	-	-	-	-	-	-	-	-	-	-	
MW-109	10/01/2014	19.16	15.07	-	-	-	22.79	4.09	-	-	-	-	-	-	-	-	-	-	-	-	-	
MW-109	10/10/2014	19.16	14.96	-	-	-	-	4.20	-	-	-	-	-	-	-	-	-	-	-	-	-	
MW-109	10/13/2014	19.16	15.09	-	-	-	-	4.07	-	-	-	-	-	-	-	-	-	-	-	-	-	
MW-109	10/20/2014	19.16	15.22	-	-	-	22.72	3.94	-	-	-	-	-	-	-	-	-	-	-	-	200	
MW-109	10/27/2014	19.16	15.27	-	-	-	-	3.89	-	-	-	-	-	-	-	-	-	-	-	-	-	
MW-109	11/07/2014	19.16	15.07	-	-	-	-	4.09	-	-	-	-	-	-	-	-	-	-	-	-	-	
MW-109	11/12/2014	19.16	15.13	-	-	-	-	4.03	-	-	-	-	-	-	-	-	-	-	-	-	-	
MW-109	11/21/2014	19.16	15.81	-	-	-	-	3.35	-	-	-	-	-	-	-	-	-	-	-	-	-	

Table 3

HISTORICAL GROUNDWATER MONITORING AND ANALYTICAL DATA SUMMARY

Potomac River Generating Station
1400 North Royal St
Alexandria, VA

Well ID	Date	Top of Casing (ft)	Depth to Water (DTW) (ft)	Depth to LNAPL (ft)	LNAPL Thickness (ft)	Volume of LNAPL Recovered (gal)	Depth to Bottom (DTB) - Measured Depth (ft)	Groundwater Elevation (ft)	Gauging Time	Benzene (µg/L)	Toluene (µg/L)	Ethylbenzene (µg/L)	Xylenes, Total (µg/L)	Methyl tert-butyl ether (µg/L)	tert-Butyl alcohol (µg/L)	1,2-Dibromoethane (µg/L)	1,2-Dichloroethane (µg/L)	Naphthalene (µg/L)	TPH-GRO (µg/L)	TPH-DRO - Silica Gel (µg/L)	TPH-DRO (µg/L)	Comments
MW-109	11/26/2014	19.16	15.33	-	-	-	-	3.83	-	-	-	-	-	-	-	-	-	-	-	-	-	
MW-109	02/24/2015	19.16	15.25	-	-	-	22.80	3.91	13:58	-	-	-	-	-	-	-	-	-	-	-	-	
MW-109	02/26/2015	19.16	15.25	-	-	-	22.80	3.91	10:44	-	-	-	-	-	-	-	-	-	-	-	100	
MW-109	05/11/2015	19.16	14.61	-	-	-	22.84	4.55	15:04	-	-	-	-	-	-	-	-	-	-	-	-	
MW-109	05/12/2015	19.16	14.77	-	-	-	22.84	4.39	9:57	-	-	-	-	-	-	-	-	-	-	-	<45	
MW-109	05/21/2015	19.16	15.23	-	-	-	22.80	3.93	12:36	-	-	-	-	-	-	-	-	-	-	-	-	
MW-109	11/28/2016	19.16	16.95	-	-	-	22.24	2.21	9:29	-	-	-	-	-	-	-	-	-	-	-	<45	
MW-109	11/28/2017	19.16	18.70	-	-	-	22.54	0.46	12:25	-	-	-	-	-	-	-	-	-	-	-	<83	
MW-110S	08/25/2014	19.13	10.05	-	-	-	12.70	9.08	-	-	-	-	-	-	-	-	-	-	-	-	6,630	
MW-110S	09/15/2014	19.13	10.23	-	-	-	-	8.90	-	-	-	-	-	-	-	-	-	-	-	-	-	
MW-110S	09/22/2014	19.13	10.28	-	-	-	-	8.85	-	-	-	-	-	-	-	-	-	-	-	-	-	
MW-110S	10/01/2014	19.13	10.33	-	-	-	12.65	8.80	-	-	-	-	-	-	-	-	-	-	-	-	-	
MW-110S	10/10/2014	19.13	10.41	-	-	-	-	8.72	-	-	-	-	-	-	-	-	-	-	-	-	-	
MW-110S	10/20/2014	19.13	10.45	-	-	-	12.66	8.68	-	-	-	-	-	-	-	-	-	-	-	-	8,500	
MW-110S	10/27/2014	19.13	10.48	-	-	-	-	8.65	-	-	-	-	-	-	-	-	-	-	-	-	-	
MW-110S	11/07/2014	19.13	10.50	-	-	-	-	8.63	-	-	-	-	-	-	-	-	-	-	-	-	-	
MW-110S	11/12/2014	19.13	10.53	-	-	-	-	8.60	-	-	-	-	-	-	-	-	-	-	-	-	-	
MW-110S	11/21/2014	19.13	10.60	-	-	-	-	8.53	-	-	-	-	-	-	-	-	-	-	-	-	-	
MW-110S	11/26/2014	19.13	10.60	-	-	-	-	8.53	-	-	-	-	-	-	-	-	-	-	-	-	-	
MW-110S	02/24/2015	19.13	11.53	-	-	-	12.67	7.60	13:49	-	-	-	-	-	-	-	-	-	-	-	-	
MW-110S	02/26/2015	19.13	11.59	-	-	-	12.67	7.54	10:33	-	-	-	-	-	-	-	-	-	-	-	6,700	
MW-110S	05/11/2015	19.13	12.24	-	-	-	12.65	6.89	14:56	-	-	-	-	-	-	-	-	-	-	-	-	
MW-110S	05/12/2015	19.13	12.24	-	-	-	12.65	6.89	9:47	-	-	-	-	-	-	-	-	-	-	-	2,300	
MW-110S	05/21/2015	19.13	11.55	-	-	-	12.67	7.58	12:38	-	-	-	-	-	-	-	-	-	-	-	-	
MW-110S	11/28/2016	19.13	11.98	-	-	-	12.70	7.15	9:19	-	-	-	-	-	-	-	-	-	-	-	5,900	
MW-110S	11/28/2017	19.13	12.27	-	-	-	12.70	6.86	12:31	-	-	-	-	-	-	-	-	-	-	-	-	
MW-110S	11/29/2017	19.13	12.28	-	-	-	12.70	6.85	9:59	-	-	-	-	-	-	-	-	-	-	44,400	-	Insufficient GW Vol. to analyze for TPH-DRO
MW-110	08/25/2014	19.51	14.70	-	-	-	24.40	4.81	-	-	-	-	-	-	-	-	-	-	-	-	<153	
MW-110	09/15/2014	19.51	15.11	-	-	-	-	4.40	-	-	-	-	-	-	-	-	-	-	-	-	-	
MW-110	09/22/2014	19.51	14.98	-	-	-	-	4.53	-	-	-	-	-	-	-	-	-	-	-	-	-	
MW-110	10/01/2014	19.51	15.18	-	-	-	23.33	4.33	-	-	-	-	-	-	-	-	-	-	-	-	-	
MW-110	10/10/2014	19.51	15.07	-	-	-	-	4.44	-	-	-	-	-	-	-	-	-	-	-	-	-	
MW-110	10/20/2014	19.51	14.35	-	-	-	23.34	5.16	-	-	-	-	-	-	-	-	-	-	-	-	<45	
MW-110	10/27/2014	19.51	14.39	-	-	-	-	5.12	-	-	-	-	-	-	-	-	-	-	-	-	-	

Table 3

HISTORICAL GROUNDWATER MONITORING AND ANALYTICAL DATA SUMMARY

Potomac River Generating Station
1400 North Royal St
Alexandria, VA

Well ID	Date	Top of Casing (ft)	Depth to Water (DTW) (ft)	Depth to LNAPL (ft)	LNAPL Thickness (ft)	Volume of LNAPL Recovered (gal)	Depth to Bottom (DTB) - Measured Depth (ft)	Groundwater Elevation (ft)	Gauging Time	Benzene (µg/L)	Toluene (µg/L)	Ethylbenzene (µg/L)	Xylenes, Total (µg/L)	Methyl tert-butyl ether (µg/L)	tert-Butyl alcohol (µg/L)	1,2-Dibromoethane (µg/L)	1,2-Dichloroethane (µg/L)	Naphthalene (µg/L)	TPH-GRO (µg/L)	TPH-DRO - Silica Gel (µg/L)	TPH-DRO (µg/L)	Comments
MW-110	11/07/2014	19.51	15.18	-	-	-	-	4.33	-	-	-	-	-	-	-	-	-	-	-	-	-	
MW-110	11/12/2014	19.51	15.25	-	-	-	-	4.26	-	-	-	-	-	-	-	-	-	-	-	-	-	
MW-110	11/21/2014	19.51	15.97	-	-	-	-	3.54	-	-	-	-	-	-	-	-	-	-	-	-	-	
MW-110	11/26/2014	19.51	15.45	-	-	-	-	4.06	-	-	-	-	-	-	-	-	-	-	-	-	-	
MW-110	02/24/2015	19.51	15.38	-	-	-	23.36	4.13	13:52	-	-	-	-	-	-	-	-	-	-	-	-	
MW-110	02/26/2015	19.51	15.38	-	-	-	23.36	4.13	10:36	-	-	-	-	-	-	-	-	-	-	-	<45	
MW-110	05/11/2015	19.51	14.74	-	-	-	23.42	4.77	14:54	-	-	-	-	-	-	-	-	-	-	-	-	
MW-110	05/12/2015	19.51	14.91	-	-	-	23.42	4.60	9:44	-	-	-	-	-	-	-	-	-	-	-	<45	
MW-110	05/21/2015	19.51	15.40	-	-	-	23.36	4.11	12:40	-	-	-	-	-	-	-	-	-	-	-	-	
MW-110	11/28/2016	19.51	15.67	-	-	-	23.52	3.84	9:22	-	-	-	-	-	-	-	-	-	-	-	<45	
MW-110	11/28/2017	19.51	18.32	-	-	-	23.48	1.19	12:28	-	-	-	-	-	-	-	-	-	-	-	<83	
MW-111	08/21/2014	19.17	14.80	-	-	-	22.00	4.37	14:47	-	-	-	-	-	-	-	-	-	-	-	<600	
MW-111	10/10/2014	19.17	14.97	-	-	-	-	4.20	-	-	-	-	-	-	-	-	-	-	-	-	-	
MW-111	10/20/2014	19.17	14.25	-	-	-	21.97	4.92	-	-	-	-	-	-	-	-	-	-	-	-	<45	
MW-111	02/24/2015	19.17	15.30	-	-	-	21.96	3.87	13:43	-	-	-	-	-	-	-	-	-	-	-	-	
MW-111	02/26/2015	19.17	15.28	-	-	-	21.96	3.89	10:25	-	-	-	-	-	-	-	-	-	-	-	260	
MW-111	05/11/2015	19.17	14.66	-	-	-	21.87	4.51	14:51	-	-	-	-	-	-	-	-	-	-	-	-	
MW-111	05/12/2015	19.17	14.78	-	-	-	21.87	4.39	9:41	-	-	-	-	-	-	-	-	-	-	-	150	
MW-111	11/28/2016	19.17	15.57	-	-	-	21.62	3.60	9:08	-	-	-	-	-	-	-	-	-	-	-	<45	
MW-111	11/28/2017	19.17	18.15	-	-	-	21.65	1.02	12:17	-	-	-	-	-	-	-	-	-	-	-	251	
MW-112S	08/15/2014	19.22	10.31	-	-	-	12.40	8.91	-	-	-	-	-	-	-	-	-	-	-	-	<1,500	
MW-112S	08/18/2014	19.22	10.22	-	-	-	12.45	9.00	-	-	-	-	-	-	-	-	-	-	-	-	-	
MW-112S	08/25/2014	19.22	10.29	-	-	-	-	8.93	-	-	-	-	-	-	-	-	-	-	-	-	-	
MW-112S	09/15/2014	19.22	10.43	-	-	-	-	8.79	-	-	-	-	-	-	-	-	-	-	-	-	-	
MW-112S	09/22/2014	19.22	10.56	-	-	-	-	8.66	-	-	-	-	-	-	-	-	-	-	-	-	-	
MW-112S	10/01/2014	19.22	10.58	-	-	-	12.46	8.64	-	-	-	-	-	-	-	-	-	-	-	-	-	
MW-112S	10/10/2014	19.22	10.64	-	-	-	-	8.58	-	-	-	-	-	-	-	-	-	-	-	-	-	
MW-112S	10/20/2014	19.22	10.75	-	-	-	12.47	8.47	-	-	-	-	-	-	-	-	-	-	-	-	380	
MW-112S	02/24/2015	19.22	11.30	-	-	-	12.48	7.92	13:37	-	-	-	-	-	-	-	-	-	-	-	-	
MW-112S	02/26/2015	19.22	11.34	-	-	-	12.48	7.88	10:19	-	-	-	-	-	-	-	-	-	-	-	<45	
MW-112S	05/11/2015	19.22	11.21	-	-	-	12.44	8.01	15:01	-	-	-	-	-	-	-	-	-	-	-	-	
MW-112S	05/12/2015	19.22	11.21	-	-	-	12.44	8.01	9:54	-	-	-	-	-	-	-	-	-	-	-	<45	
MW-112S	11/28/2016	19.22	11.05	-	-	-	12.50	8.17	9:15	-	-	-	-	-	-	-	-	-	-	-	73 J	
MW-112S	11/28/2017	19.22	11.37	-	-	-	12.48	7.85	12:22	-	-	-	-	-	-	-	-	-	-	-	-	
MW-112S	11/29/2017	19.22	11.37	-	-	-	12.35	7.85	9:55	-	-	-	-	-	-	-	-	-	-	172	209	
MW-112	08/15/2014	19.08	15.11	-	-	-	22.55	3.97	-	-	-	-	-	-	-	-	-	-	-	-	<1,500	
MW-112	08/18/2014	19.08	14.43	-	-	-	22.31	4.65	-	-	-	-	-	-	-	-	-	-	-	-	-	

Table 3

HISTORICAL GROUNDWATER MONITORING AND ANALYTICAL DATA SUMMARY

Potomac River Generating Station
1400 North Royal St
Alexandria, VA

Well ID	Date	Top of Casing (ft)	Depth to Water (DTW) (ft)	Depth to LNAPL (ft)	LNAPL Thickness (ft)	Volume of LNAPL Recovered (gal)	Depth to Bottom (DTB) - Measured Depth (ft)	Groundwater Elevation (ft)	Gauging Time	Benzene (µg/L)	Toluene (µg/L)	Ethylbenzene (µg/L)	Xylenes, Total (µg/L)	Methyl tert-butyl ether (µg/L)	tert-Butyl alcohol (µg/L)	1,2-Dibromoethane (µg/L)	1,2-Dichloroethane (µg/L)	Naphthalene (µg/L)	TPH-GRO (µg/L)	TPH-DRO - Silica Gel (µg/L)	TPH-DRO (µg/L)	Comments
MW-112	08/25/2014	19.08	14.53	-	-	-	-	4.55	-	-	-	-	-	-	-	-	-	-	-	-	-	
MW-112	09/02/2014	19.08	NR	-	-	-	-	-	-	-	-	-	-	-	-	-	-	-	-	-	-	No Access to Gauge
MW-112	09/15/2014	19.08	14.85	-	-	-	-	4.23	-	-	-	-	-	-	-	-	-	-	-	-	-	
MW-112	09/22/2014	19.08	14.77	-	-	-	-	4.31	-	-	-	-	-	-	-	-	-	-	-	-	-	
MW-112	10/01/2014	19.08	14.92	-	-	-	22.83	4.16	-	-	-	-	-	-	-	-	-	-	-	-	-	
MW-112	10/10/2014	19.08	14.87	-	-	-	-	4.21	-	-	-	-	-	-	-	-	-	-	-	-	-	
MW-112	10/20/2014	19.08	15.15	-	-	-	22.83	3.93	-	-	-	-	-	-	-	-	-	-	-	-	<45	
MW-112	02/24/2015	19.08	15.19	-	-	-	22.75	3.89	13:40	-	-	-	-	-	-	-	-	-	-	-	-	
MW-112	02/26/2015	19.08	15.15	-	-	-	22.75	3.93	10:22	-	-	-	-	-	-	-	-	-	-	-	<45	
MW-112	05/11/2015	19.08	14.52	-	-	-	22.83	4.56	14:59	-	-	-	-	-	-	-	-	-	-	-	-	
MW-112	05/12/2015	19.08	14.64	-	-	-	22.83	4.44	9:51	-	-	-	-	-	-	-	-	-	-	-	<45	
MW-112	11/28/2016	19.08	15.50	-	-	-	22.85	3.58	9:12	-	-	-	-	-	-	-	-	-	-	-	<45	
MW-112	11/28/2017	19.08	18.09	-	-	-	22.85	0.99	12:20	-	-	-	-	-	-	-	-	-	-	-	<83	
MW-113	08/25/2014	19.11	14.49	-	-	-	-	4.62	-	-	-	-	-	-	-	-	-	-	-	-	<600	
MW-113	09/15/2014	19.11	14.96	-	-	-	-	4.15	-	-	-	-	-	-	-	-	-	-	-	-	-	
MW-113	09/22/2014	19.11	14.83	-	-	-	-	4.28	-	-	-	-	-	-	-	-	-	-	-	-	-	
MW-113	10/01/2014	19.11	15.04	-	-	-	22.95	4.07	-	-	-	-	-	-	-	-	-	-	-	-	-	
MW-113	10/10/2014	19.11	14.84	-	-	-	-	4.27	-	-	-	-	-	-	-	-	-	-	-	-	-	
MW-113	10/20/2014	19.11	15.20	-	-	-	22.95	3.91	-	-	-	-	-	-	-	-	-	-	-	-	61	
MW-113	02/24/2015	19.11	15.24	-	-	-	22.95	3.87	13:46	-	-	-	-	-	-	-	-	-	-	-	-	
MW-113	02/26/2015	19.11	15.27	-	-	-	22.95	3.84	10:29	-	-	-	-	-	-	-	-	-	-	-	90	
MW-113	05/11/2015	19.11	14.58	-	-	-	22.77	4.53	14:48	-	-	-	-	-	-	-	-	-	-	-	-	
MW-113	05/12/2015	19.11	14.81	-	-	-	22.77	4.30	9:38	-	-	-	-	-	-	-	-	-	-	-	<45	
MW-113	11/28/2016	19.11	15.54	-	-	-	22.83	3.57	9:04	-	-	-	-	-	-	-	-	-	-	-	<45	
MW-113	11/28/2017	19.11	18.14	-	-	-	22.82	0.97	12:14	-	-	-	-	-	-	-	-	-	-	-	1,050	
MW-114	08/25/2014	19.26	14.62	-	-	-	22.78	4.64	-	-	-	-	-	-	-	-	-	-	-	-	<600	
MW-114	09/15/2014	19.26	14.89	-	-	-	-	4.37	-	-	-	-	-	-	-	-	-	-	-	-	-	
MW-114	09/22/2014	19.26	14.87	-	-	-	-	4.39	-	-	-	-	-	-	-	-	-	-	-	-	-	
MW-114	10/01/2014	19.26	14.96	-	-	-	22.77	4.30	-	-	-	-	-	-	-	-	-	-	-	-	-	
MW-114	10/10/2014	19.26	15.01	-	-	-	-	4.25	-	-	-	-	-	-	-	-	-	-	-	-	-	
MW-114	10/20/2014	19.26	15.29	-	-	-	22.77	3.97	-	-	-	-	-	-	-	-	-	-	-	-	<45	
MW-114	02/24/2015	19.26	15.25	-	-	-	22.77	4.01	13:34	-	-	-	-	-	-	-	-	-	-	-	-	
MW-114	02/26/2015	19.26	15.10	-	-	-	22.77	4.16	10:15	-	-	-	-	-	-	-	-	-	-	-	<45	
MW-114	05/11/2015	19.26	14.52	-	-	-	22.75	4.74	14:45	-	-	-	-	-	-	-	-	-	-	-	-	
MW-114	05/12/2015	19.26	14.51	-	-	-	22.75	4.75	9:35	-	-	-	-	-	-	-	-	-	-	-	<45	
MW-114	11/28/2016	19.26	15.62	-	-	-	22.80	3.64	9:00	-	-	-	-	-	-	-	-	-	-	-	<45	
MW-114	11/28/2017	19.26	17.98	-	-	-	22.77	1.28	12:10	-	-	-	-	-	-	-	-	-	-	-	130	

Table 3

HISTORICAL GROUNDWATER MONITORING AND ANALYTICAL DATA SUMMARY

Potomac River Generating Station
1400 North Royal St
Alexandria, VA

Well ID	Date	Top of Casing (ft)	Depth to Water (DTW) (ft)	Depth to LNAPL (ft)	LNAPL Thickness (ft)	Volume of LNAPL Recovered (gal)	Depth to Bottom (DTB) - Measured Depth (ft)	Groundwater Elevation (ft)	Gauging Time	Benzene (µg/L)	Toluene (µg/L)	Ethylbenzene (µg/L)	Xylenes, Total (µg/L)	Methyl tert-butyl ether (µg/L)	tert-Butyl alcohol (µg/L)	1,2-Dibromoethane (µg/L)	1,2-Dichloroethane (µg/L)	Naphthalene (µg/L)	TPH-GRO (µg/L)	TPH-DRO - Silica Gel (µg/L)	TPH-DRO (µg/L)	Comments
MW-121	07/08/2015	31.43	26.52	-	-	-	-	4.91	11:21	-	-	-	-	-	-	-	-	-	-	-	-	
MW-121	07/13/2015	31.43	26.14	-	-	-	36.93	5.29	9:28	-	-	-	-	-	-	-	-	-	-	-	-	
MW-121	07/20/2015	31.43	26.37	-	-	-	-	5.06	9:25	-	-	-	-	-	-	-	-	-	-	-	-	
MW-121	07/28/2015	31.43	26.53	-	-	-	37.06	4.90	11:38	-	-	-	-	-	-	-	-	-	-	-	-	
MW-121	08/04/2015	31.43	25.91	-	-	-	36.33	5.52	12:22	-	-	-	-	-	-	-	-	-	-	-	9,400	
MW-121	08/11/2015	31.43	25.58	-	-	-	36.31	5.85	9:59	-	-	-	-	-	-	-	-	-	-	-	-	
MW-121	08/18/2015	31.43	26.12	-	-	-	-	5.31	10:23	-	-	-	-	-	-	-	-	-	-	-	-	
MW-121	08/24/2015	31.43	26.02	-	-	-	-	5.41	10:23	-	-	-	-	-	-	-	-	-	-	-	-	
MW-121	09/02/2015	31.43	26.38	-	-	-	36.31	5.05	9:45	-	-	-	-	-	-	-	-	-	-	-	-	
MW-121	09/09/2015	31.43	26.11	-	-	-	36.29	5.32	10:23	-	-	-	-	-	-	-	-	-	-	-	-	
MW-121	09/17/2015	31.43	26.51	-	-	-	36.41	4.92	10:27	-	-	-	-	-	-	-	-	-	-	-	-	
MW-121	09/23/2015	31.43	26.32	-	-	-	-	5.11	10:43	-	-	-	-	-	-	-	-	-	-	-	-	
MW-121	09/28/2015	31.43	26.18	-	-	-	36.25	5.25	9:24	-	-	-	-	-	-	-	-	-	-	-	-	
MW-121	10/05/2015	31.43	26.02	-	-	-	36.25	5.41	9:18	-	-	-	-	-	-	-	-	-	-	-	-	
MW-121	11/10/2015	31.43	26.62	-	-	-	-	4.81	13:06	-	-	-	-	-	-	-	-	-	-	-	-	
MW-121	12/01/2015	31.43	26.48	-	-	-	36.20	4.95	13:56	-	-	-	-	-	-	-	-	-	-	-	-	
MW-121	12/02/2015	31.43	NR	-	-	-	-	-	-	2.00	<0.5	8.00	<0.5	-	-	-	-	41.00	-	-	4,500	
MW-121	01/27/2016	31.43	26.58	-	-	-	-	4.85	9:44	-	-	-	-	-	-	-	-	-	-	-	-	
MW-121	02/15/2016	31.43	27.11	-	-	-	-	4.32	9:30	-	-	-	-	-	-	-	-	-	-	-	-	
MW-121	03/14/2016	31.43	26.57	-	-	-	36.28	4.86	8:45	-	-	-	-	-	-	-	-	-	-	-	-	
MW-121	03/15/2016	31.43	NR	-	-	-	-	-	-	-	-	-	-	-	-	-	-	-	-	-	5,500	
MW-121	04/21/2016	31.43	30.48	-	-	-	-	0.95	9:38	-	-	-	-	-	-	-	-	-	-	-	-	
MW-121	05/23/2016	31.43	27.26	-	-	-	37.06	4.17	10:10	-	-	-	-	-	-	-	-	-	-	-	-	
MW-121	05/25/2016	31.43	29.73	-	-	-	36.60	1.70	-	-	-	-	-	-	-	-	-	-	-	-	12,000	
MW-121	06/21/2016	31.43	29.17	-	-	-	-	2.26	11:07	-	-	-	-	-	-	-	-	-	-	-	-	
MW-121	07/21/2016	31.43	29.57	-	-	-	-	1.86	10:50	-	-	-	-	-	-	-	-	-	-	-	-	
MW-121	08/24/2016	31.43	27.56	-	-	-	36.39	3.87	9:26	-	-	-	-	-	-	-	-	-	-	-	-	
MW-121	08/25/2016	31.43	26.90	-	-	-	36.35	4.53	11:02	-	-	-	-	-	-	-	-	-	-	-	2,400	
MW-121	09/22/2016	31.43	28.52	-	-	-	-	2.91	14:05	-	-	-	-	-	-	-	-	-	-	-	-	
MW-121	11/28/2016	31.43	28.13	-	-	-	37.35	3.30	8:54	-	-	-	-	-	-	-	-	-	-	-	-	
MW-121	11/29/2016	31.43	28.75	-	-	-	36.36	2.68	9:33	<0.5	<0.5	0.9 J	<0.5	-	-	-	-	11	-	-	3,400	
MW-121	02/21/2017	31.43	27.87	-	-	-	36.37	3.56	12:12	-	-	-	-	-	-	-	-	-	-	-	-	
MW-121	02/22/2017	31.43	29.66	-	-	-	-	1.77	9:49	-	-	-	-	-	-	-	-	-	-	-	720,000	
MW-121	03/07/2017	31.43	29.10	-	-	-	36.35	2.33	11:13	-	-	-	-	-	-	-	-	<1	-	-	21,000	
MW-121	05/22/2017	31.43	26.60	-	-	-	-	4.83	13:04	-	-	-	-	-	-	-	-	-	-	-	-	
MW-121	05/24/2017	31.43	26.17	-	-	-	36.35	5.26	9:55	0.38	<1	0.81	<1	-	-	-	-	12.50	-	-	57,100	
MW-121	08/28/2017	31.43	32.50	-	-	-	36.35	-1.07	9:22	-	-	-	-	-	-	-	-	-	-	-	-	

Table 3

HISTORICAL GROUNDWATER MONITORING AND ANALYTICAL DATA SUMMARY

Potomac River Generating Station
1400 North Royal St
Alexandria, VA

Well ID	Date	Top of Casing (ft)	Depth to Water (DTW) (ft)	Depth to LNAPL (ft)	LNAPL Thickness (ft)	Volume of LNAPL Recovered (gal)	Depth to Bottom (DTB) - Measured Depth (ft)	Groundwater Elevation (ft)	Gauging Time	Benzene (µg/L)	Toluene (µg/L)	Ethylbenzene (µg/L)	Xylenes, Total (µg/L)	Methyl tert-butyl ether (µg/L)	tert-Butyl alcohol (µg/L)	1,2-Dibromoethane (µg/L)	1,2-Dichloroethane (µg/L)	Naphthalene (µg/L)	TPH-GRO (µg/L)	TPH-DRO - Silica Gel (µg/L)	TPH-DRO (µg/L)	Comments
MW-121	08/29/2017	31.43	32.40	-	-	-	36.35	-0.97	10:56	-	-	-	-	-	-	-	-	<0.66	-	5,030	4,600	
MW-121	11/28/2017	31.43	30.61	-	-	-	38.47	0.82	10:59	-	-	-	-	-	-	-	-	-	-	-	-	
MW-121	11/29/2017	31.43	30.32	-	-	-	36.34	1.11	10:58	<0.50	<1.0	<1.0	<1.0	-	-	-	-	<5.0	-	18,400	15,900	
MW-121	02/20/2018	31.43	28.30	-	-	-	38.21	3.13	9:59	-	-	-	-	-	-	-		-	-	-	-	
MW-121	02/22/2018	31.43	28.65	-	-	-	36.40	2.78	9:10	-	-	-	-	-	-	-	-	-	-	2,860	3,180	
MW-121	05/24/2018	31.43	26.23	-	-	-	36.35	5.20	8:06	-	-	-	-	-	-	-	-	-	-	-	51,400	
MW-121	06/26/2018	31.43	26.22	-	-	-	36.27	5.21	9:32	-	-	-	-	-	-	-	-	-	-	1,700 B	32,200	
MW-121	08/13/2018	31.43	25.92	-	-	-	36.40	5.51	12:05	-	-	-	-	-	-	-	-	-	-	-	-	
MW-121	08/15/2018	31.43	27.62	-	-	-	38.92	3.81	10:51	-	-	-	-	-	-	-	-	-	-	-	44,000	
MW-122	07/08/2015	31.64	25.58	-	-	-	-	6.06	11:32	-	-	-	-	-	-	-	-	-	-	-	-	
MW-122	07/13/2015	31.64	25.36	-	-	-	34.72	6.28	9:29	-	-	-	-	-	-	-	-	-	-	-	-	
MW-122	07/20/2015	31.64	25.20	-	-	-	-	6.44	9:31	-	-	-	-	-	-	-	-	-	-	-	-	
MW-122	07/28/2015	31.64	25.38	-	-	-	34.85	6.26	11:13	-	-	-	-	-	-	-	-	-	-	-	-	
MW-122	08/04/2015	31.64	25.54	-	-	-	34.61	6.10	12:24	-	-	-	-	-	-	-	-	-	-	-	2,000	
MW-122	08/11/2015	31.64	25.46	-	-	-	34.79	6.18	9:58	-	-	-	-	-	-	-	-	-	-	-	-	
MW-122	08/18/2015	31.64	25.98	-	-	-	-	5.66	10:30	-	-	-	-	-	-	-	-	-	-	-	-	
MW-122	08/24/2015	31.64	25.83	-	-	-	-	5.81	10:37	-	-	-	-	-	-	-	-	-	-	-	-	
MW-122	09/02/2015	31.64	26.21	-	-	-	34.76	5.43	9:41	-	-	-	-	-	-	-	-	-	-	-	-	
MW-122	09/09/2015	31.64	26.03	-	-	-	34.78	5.61	10:21	-	-	-	-	-	-	-	-	-	-	-	-	
MW-122	09/17/2015	31.64	26.45	-	-	-	34.83	5.19	10:25	-	-	-	-	-	-	-	-	-	-	-	-	
MW-122	09/23/2015	31.64	26.18	-	-	-	-	5.46	10:46	-	-	-	-	-	-	-	-	-	-	-	-	
MW-122	09/28/2015	31.64	25.98	-	-	-	34.72	5.66	9:48	-	-	-	-	-	-	-	-	-	-	-	-	
MW-122	10/05/2015	31.64	25.50	25.50	TRACE	-	34.72	6.14	9:13	-	-	-	-	-	-	-	-	-	-	-	-	LNAPL NMB
MW-122	11/10/2015	31.64	26.32	-	-	-	-	5.32	13:07	-	-	-	-	-	-	-	-	-	-	-	-	
MW-122	12/01/2015	31.64	26.57	-	-	-	34.72	5.07	13:53	-	-	-	-	-	-	-	-	-	-	-	-	
MW-122	12/02/2015	31.64	NR	-	-	-	-	-	-	1.00	<0.5	8.00	<0.5	-	-	-	-	<1	-	-	1,600	
MW-122	01/27/2016	31.64	26.63	-	-	-	-	5.01	9:47	-	-	-	-	-	-	-	-	-	-	-	-	
MW-122	02/15/2016	31.64	27.05	-	-	-	-	4.59	9:33	-	-	-	-	-	-	-	-	-	-	-	-	
MW-122	03/14/2016	31.64	26.47	-	-	-	34.77	5.17	8:50	-	-	-	-	-	-	-	-	-	-	-	-	
MW-122	03/15/2016	31.64	NR	-	-	-	-	-	-	-	-	-	-	-	-	-	-	-	-	-	1,800	
MW-122	04/21/2016	31.64	27.32	-	-	-	-	4.32	9:42	-	-	-	-	-	-	-	-	-	-	-	-	
MW-122	05/23/2016	31.64	27.35	-	-	-	34.82	4.29	10:15	-	-	-	-	-	-	-	-	-	-	-	-	
MW-122	05/25/2016	31.64	27.51	-	-	-	34.90	4.13	-	-	-	-	-	-	-	-	-	-	-	-	4,000	
MW-122	06/21/2016	31.64	27.33	-	-	-	-	4.31	11:10	-	-	-	-	-	-	-	-	-	-	-	-	
MW-122	07/21/2016	31.64	27.22	-	-	-	-	4.42	10:45	-	-	-	-	-	-	-	-	-	-	-	-	
MW-122	08/24/2016	31.64	27.07	-	-	-	34.80	4.57	9:30	-	-	-	-	-	-	-	-	-	-	-	-	
MW-122	08/25/2016	31.64	26.93	-	-	-	36.77	4.71	10:58	-	-	-	-	-	-	-	-	-	-	-	1,900	

Table 3

HISTORICAL GROUNDWATER MONITORING AND ANALYTICAL DATA SUMMARY

Potomac River Generating Station
1400 North Royal St
Alexandria, VA

Well ID	Date	Top of Casing (ft)	Depth to Water (DTW) (ft)	Depth to LNAPL (ft)	LNAPL Thickness (ft)	Volume of LNAPL Recovered (gal)	Depth to Bottom (DTB) - Measured Depth (ft)	Groundwater Elevation (ft)	Gauging Time	Benzene (µg/L)	Toluene (µg/L)	Ethylbenzene (µg/L)	Xylenes, Total (µg/L)	Methyl tert-butyl ether (µg/L)	tert-Butyl alcohol (µg/L)	1,2-Dibromoethane (µg/L)	1,2-Dichloroethane (µg/L)	Naphthalene (µg/L)	TPH-GRO (µg/L)	TPH-DRO - Silica Gel (µg/L)	TPH-DRO (µg/L)	Comments
MW-122	09/22/2016	31.64	27.03	-	-	-	-	4.61	14:00	-	-	-	-	-	-	-	-	-	-	-	-	
MW-122	11/28/2016	31.64	27.24	-	-	-	35.80	4.40	8:55	-	-	-	-	-	-	-	-	-	-	-	-	
MW-122	11/29/2016	31.64	27.28	-	-	-	34.78	4.36	9:30	2	<0.5	<0.5	<0.5	-	-	-	-	<1	-	-	1,300	
MW-122	02/21/2017	31.64	27.60	-	-	-	34.80	4.04	12:09	-	-	-	-	-	-	-	-	-	-	-	-	
MW-122	02/22/2017	31.64	27.36	-	-	-	-	4.28	9:46	-	-	-	-	-	-	-	-	-	-	-	1,900	
MW-122	05/22/2017	31.64	26.61	-	-	-	-	5.03	13:06	-	-	-	-	-	-	-	-	-	-	-	-	
MW-122	05/24/2017	31.64	25.52	-	-	-	34.70	6.12	9:50	-	-	-	-	-	-	-	-	-	-	-	5,340	
MW-122	08/28/2017	31.64	32.76	-	-	-	34.80	-1.12	9:27	-	-	-	-	-	-	-	-	-	-	-	-	
MW-122	08/29/2017	31.64	32.72	-	-	-	34.80	-1.08	11:00	-	-	-	-	-	-	-	-	-	-	-	-	
MW-122	08/30/2017	31.64	NR	-	-	-	-	-	-	-	-	-	-	-	-	-	-	-	-	-	2,780	
MW-122	11/28/2017	31.64	30.61	-	-	-	37.25	1.03	11:02	-	-	-	-	-	-	-	-	-	-	-	-	
MW-122	11/29/2017	31.64	30.42	-	-	-	37.25	1.22	10:55	<0.50	0.47 J	0.84 J	1.4	-	-	-	-	<5.0	-	-	950	
MW-122	02/20/2018	31.64	28.39	-	-	-	37.83	3.25	10:01	-	-	-	-	-	-	-	-	-	-	-	-	
MW-122	02/22/2018	31.64	28.55	-	-	-	34.80	3.09	9:05	-	-	-	-	-	-	-	-	-	-	-	6,280	
MW-122	05/24/2018	31.64	26.33	-	-	-	34.82	5.31	8:03	-	-	-	-	-	-	-	-	-	-	-	11,200	
MW-122	06/26/2018	31.64	26.22	-	-	-	36.27	5.42	9:43	-	-	-	-	-	-	-	-	-	-	-	-	
MW-122	08/13/2018	31.64	26.07	-	-	-	34.83	5.57	12:02	-	-	-	-	-	-	-	-	-	-	-	-	
MW-122	08/15/2018	31.64	26.22	-	-	-	37.13	5.42	11:29	-	-	-	-	-	-	-	-	-	-	-	2,600	
MW/RW-123S	07/08/2015	31.09	DRY	-	-	-	24.92	-	11:35	-	-	-	-	-	-	-	-	-	-	-	-	DRY
MW/RW-123S	07/13/2015	31.09	23.96	-	-	-	24.90	7.13	9:17	-	-	-	-	-	-	-	-	-	-	-	-	
MW/RW-123S	07/20/2015	31.09	22.37	-	-	-	-	8.72	9:22	-	-	-	-	-	-	-	-	-	-	-	-	
MW/RW-123S	07/28/2015	31.09	22.15	-	-	-	24.98	8.94	11:05	-	-	-	-	-	-	-	-	-	-	-	-	
MW/RW-123S	08/04/2015	31.09	22.04	-	-	-	24.91	9.05	13:08	-	-	-	-	-	-	-	-	-	-	-	-	
MW/RW-123S	08/05/2015	31.09	22.07	-	-	-	24.93	9.02	9:16	-	-	-	-	-	-	-	-	-	-	-	2,400	
MW/RW-123S	08/11/2015	31.09	22.04	-	-	-	24.91	9.05	10:10	-	-	-	-	-	-	-	-	-	-	-	-	
MW/RW-123S	08/18/2015	31.09	22.05	-	-	-	-	9.04	9:50	-	-	-	-	-	-	-	-	-	-	-	-	
MW/RW-123S	08/24/2015	31.09	22.08	-	-	-	-	9.01	9:53	-	-	-	-	-	-	-	-	-	-	-	-	
MW/RW-123S	09/02/2015	31.09	22.26	22.25	0.01	TRACE	24.92	8.84	9:28	-	-	-	-	-	-	-	-	-	-	-	-	
MW/RW-123S	09/09/2015	31.09	22.33	-	-	-	24.92	8.76	10:28	-	-	-	-	-	-	-	-	-	-	-	-	
MW/RW-123S	09/17/2015	31.09	22.56	-	-	-	24.97	8.53	10:19	-	-	-	-	-	-	-	-	-	-	-	-	
MW/RW-123S	09/23/2015	31.09	22.57	-	-	-	-	8.52	10:11	-	-	-	-	-	-	-	-	-	-	-	-	
MW/RW-123S	09/28/2015	31.09	22.59	-	-	-	24.91	8.50	9:30	-	-	-	-	-	-	-	-	-	-	-	-	
MW/RW-123S	10/05/2015	31.09	22.61	22.61	TRACE	-	24.92	8.48	9:09	-	-	-	-	-	-	-	-	-	-	-	-	LNAPL NMB
MW/RW-123S	11/10/2015	31.09	25.31	-	-	-	-	5.78	12:43	-	-	-	-	-	-	-	-	-	-	-	-	
MW/RW-123S	12/01/2015	33.54	25.53	-	-	-	27.40	8.01	10:55	-	-	-	-	-	-	-	-	-	-	-	2,500	
MW/RW-123S	01/27/2016	33.54	25.76	-	-	-	-	7.78	9:57	-	-	-	-	-	-	-	-	-	-	-	-	
MW/RW-123S	02/15/2016	33.54	24.93	-	-	-	-	8.61	9:43	-	-	-	-	-	-	-	-	-	-	-	-	

Table 3

HISTORICAL GROUNDWATER MONITORING AND ANALYTICAL DATA SUMMARY

Potomac River Generating Station
1400 North Royal St
Alexandria, VA

Well ID	Date	Top of Casing (ft)	Depth to Water (DTW) (ft)	Depth to LNAPL (ft)	LNAPL Thickness (ft)	Volume of LNAPL Recovered (gal)	Depth to Bottom (DTB) - Measured Depth (ft)	Groundwater Elevation (ft)	Gauging Time	Benzene (µg/L)	Toluene (µg/L)	Ethylbenzene (µg/L)	Xylenes, Total (µg/L)	Methyl tert-butyl ether (µg/L)	tert-Butyl alcohol (µg/L)	1,2-Dibromoethane (µg/L)	1,2-Dichloroethane (µg/L)	Naphthalene (µg/L)	TPH-GRO (µg/L)	TPH-DRO - Silica Gel (µg/L)	TPH-DRO (µg/L)	Comments
MW/RW-123S	03/14/2016	33.54	24.35	-	-	-	27.39	9.19	12:00	-	-	-	-	-	-	-	-	-	-	-	13,000	
MW/RW-123S	04/21/2016	33.54	25.93	-	-	-	27.16	7.61	10:52	-	-	-	-	-	-	-	-	-	-	-	150,000	
MW/RW-123S	05/23/2016	33.54	26.06	-	-	-	27.32	7.48	11:33	-	-	-	-	-	-	-	-	-	-	-	-	
MW/RW-123S	05/24/2016	33.54	25.46	-	-	-	27.50	8.08	8:55	-	-	-	-	-	-	-	-	-	-	-	100,000	
MW/RW-123S	06/21/2016	33.54	26.05	-	-	-	-	7.49	10:04	-	-	-	-	-	-	-	-	-	-	-	-	
MW/RW-123S	07/21/2016	33.54	26.03	-	-	-	-	7.51	9:54	-	-	-	-	-	-	-	-	-	-	-	-	
MW/RW-123S	08/24/2016	33.54	26.09	-	-	-	27.00	7.45	11:59	-	-	-	-	-	-	-	-	-	-	-	-	
MW/RW-123S	08/25/2016	33.54	24.11	-	-	-	-	9.43	9:50	-	-	-	-	-	-	-	-	-	-	-	1,200,000	
MW/RW-123S	09/22/2016	33.54	26.14	-	-	-	27.02	7.40	12:48	-	-	-	-	-	-	-	-	-	-	-	-	
MW/RW-123S	10/20/2016	33.54	26.16	-	-	-	-	7.38	11:45	-	-	-	-	-	-	-	-	-	-	-	-	
MW/RW-123S	11/28/2016	33.54	26.12	-	-	-	27.00	7.42	11:09	-	-	-	-	-	-	-	-	-	-	-	190,000	
MW/RW-123S	12/22/2016	33.54	26.15	-	-	-	27.05	7.39	-	-	-	-	-	-	-	-	-	-	-	-	-	
MW/RW-123S	01/30/2017	33.54	26.13	-	-	-	26.90	7.41	9:58	-	-	-	-	-	-	-	-	-	-	-	-	
MW/RW-123S	02/21/2017	33.54	26.06	-	-	-	26.85	7.48	10:13	-	-	-	-	-	-	-	-	-	-	-	530,000	
MW/RW-123S	03/29/2017	33.54	26.10	-	-	-	26.90	7.44	12:57	-	-	-	-	-	-	-	-	-	-	-	-	
MW/RW-123S	04/18/2017	33.54	26.10	-	-	-	26.84	7.44	11:30	-	-	-	-	-	-	-	-	-	-	-	-	
MW/RW-123S	05/22/2017	33.54	23.25	-	-	-	26.90	10.29	10:18	-	-	-	-	-	-	-	-	-	-	-	-	
MW/RW-123S	05/23/2017	33.54	21.93	-	-	-	26.90	11.61	10:25	-	-	-	-	-	-	-	-	-	-	-	50,800	
MW/RW-123S	06/22/2017	33.54	26.04	-	-	-	26.65	7.50	11:40	-	-	-	-	-	-	-	-	-	-	-	-	
MW/RW-123S	07/19/2017	33.54	26.07	-	-	-	26.60	7.47	11:27	-	-	-	-	-	-	-	-	-	-	-	-	
MW/RW-123S	08/21/2017	33.54	22.48	-	-	-	26.62	11.06	9:16	-	-	-	-	-	-	-	-	-	-	-	-	
MW/RW-123S	08/28/2017	33.54	22.97	-	-	-	26.60	10.57	11:26	-	-	-	-	-	-	-	-	-	-	-	-	
MW/RW-123S	08/29/2017	33.54	23.05	-	-	-	-	10.49	15:15	-	-	-	-	-	-	-	-	<2.0	-	266	11,500	
MW/RW-123S	09/05/2017	33.54	22.80	-	-	-	-	10.74	13:46	-	-	-	-	-	-	-	-	-	-	-	-	
MW/RW-123S	09/20/2017	33.54	23.18	-	-	-	-	10.36	9:53	-	-	-	-	-	-	-	-	-	-	-	-	
MW/RW-123S	10/03/2017	33.54	23.97	-	-	-	-	9.57	11:27	-	-	-	-	-	-	-	-	-	-	-	-	
MW/RW-123S	10/17/2017	33.54	23.98	-	-	-	-	9.56	11:15	-	-	-	-	-	-	-	-	-	-	-	-	
MW/RW-123S	11/02/2017	33.54	23.87	-	-	-	-	9.67	11:34	-	-	-	-	-	-	-	-	-	-	-	-	
MW/RW-123S	11/28/2017	33.54	23.75	-	-	-	26.57	9.79	13:43	-	-	-	-	-	-	-	-	-	-	-	-	
MW/RW-123S	11/29/2017	33.54	23.93	-	-	-	26.50	9.61	14:16	-	-	-	-	-	-	-	-	-	-	10,600	11,900	
MW/RW-123S	12/05/2017	33.54	24.03	-	-	-	-	9.51	10:23	-	-	-	-	-	-	-	-	-	-	-	-	
MW/RW-123S	12/19/2017	33.54	24.25	-	-	-	-	9.29	10:30	-	-	-	-	-	-	-	-	-	-	-	-	
MW/RW-123S	01/03/2018	33.54	24.48	-	-	-	-	9.06	12:23	-	-	-	-	-	-	-	-	-	-	-	-	
MW/RW-123S	01/26/2018	33.54	24.91	-	-	-	-	8.63	11:37	-	-	-	-	-	-	-	-	-	-	-	-	
MW/RW-123S	02/01/2018	33.54	24.83	-	-	-	-	8.71	10:37	-	-	-	-	-	-	-	-	-	-	-	-	
MW/RW-123S	02/20/2018	33.54	23.32	-	-	-	26.56	10.22	12:29	-	-	-	-	-	-	-	-	-	-	-	-	
MW/RW-123S	02/22/2018	33.54	24.40	-	-	-	26.61	9.14	11:19	-	-	-	-	-	-	-	-	-	-	363	11,900	

Table 3

HISTORICAL GROUNDWATER MONITORING AND ANALYTICAL DATA SUMMARY

Potomac River Generating Station
1400 North Royal St
Alexandria, VA

Well ID	Date	Top of Casing (ft)	Depth to Water (DTW) (ft)	Depth to LNAPL (ft)	LNAPL Thickness (ft)	Volume of LNAPL Recovered (gal)	Depth to Bottom (DTB) - Measured Depth (ft)	Groundwater Elevation (ft)	Gauging Time	Benzene (µg/L)	Toluene (µg/L)	Ethylbenzene (µg/L)	Xylenes, Total (µg/L)	Methyl tert-butyl ether (µg/L)	tert-Butyl alcohol (µg/L)	1,2-Dibromoethane (µg/L)	1,2-Dichloroethane (µg/L)	Naphthalene (µg/L)	TPH-GRO (µg/L)	TPH-DRO - Silica Gel (µg/L)	TPH-DRO (µg/L)	Comments
MW/RW-123S	03/06/2018	33.54	23.70	-	-	-	-	9.84	11:51	-	-	-	-	-	-	-	-	-	-	-	-	
MW/RW-123S	03/29/2018	33.54	23.45	-	-	-	-	10.09	10:12	-	-	-	-	-	-	-	-	-	-	-	-	
MW/RW-123S	04/11/2018	33.54	23.85	-	-	-	-	9.69	11:24	-	-	-	-	-	-	-	-	-	-	-	-	
MW/RW-123S	04/23/2018	33.54	23.78	-	-	-	-	9.76	10:00	-	-	-	-	-	-	-	-	-	-	-	-	
MW/RW-123S	05/03/2018	33.54	23.84	-	-	-	-	9.70	9:40	-	-	-	-	-	-	-	-	-	-	-	-	
MW/RW-123S	05/03/2018	31.22	22.34	-	-	-	-	8.88	-	-	-	-	-	-	-	-	-	-	-	-	-	
MW/RW-123S	05/21/2018	31.22	22.07	-	-	-	24.97	9.15	9:44	-	-	-	-	-	-	-	-	-	-	-	-	
MW/RW-123S	05/22/2018	31.22	21.99	-	-	-	24.97	9.23	9:33	-	-	-	-	-	-	-	-	-	-	-	23,600	
MW/RW-123S	06/12/2018	31.22	21.76	-	-	-	-	9.46	10:33	-	-	-	-	-	-	-	-	-	-	-	-	
MW/RW-123S	06/26/2018	31.22	22.71	-	-	-	24.93	8.51	10:09	-	-	-	-	-	-	-	-	-	-	-	-	
MW/RW-123S	07/02/2018	31.22	21.82	-	-	-	-	9.40	11:04	-	-	-	-	-	-	-	-	-	-	-	-	
MW/RW-123S	07/17/2018	31.22	22.03	-	-	-	-	9.19	9:32	-	-	-	-	-	-	-	-	-	-	-	-	
MW/RW-123S	07/30/2018	31.22	20.60	-	-	-	-	10.62	10:23	-	-	-	-	-	-	-	-	-	-	-	-	
MW/RW-123S	08/09/2018	31.22	20.97	-	-	-	-	10.25	-	-	-	-	-	-	-	-	-	-	-	-	-	
MW/RW-123S	08/13/2018	31.22	20.12	-	-	-	24.97	11.10	12:18	-	-	-	-	-	-	-	-	-	-	-	28,000	
MW/RW-123S	09/04/2018	31.22	20.41	-	-	-	-	10.81	9:30	-	-	-	-	-	-	-	-	-	-	-	-	
MW/RW-123S	09/25/2018	31.22	26.73	-	-	-	-	-	13:42	-	-	-	-	-	-	-	-	-	-	-	-	See Notes
RW-1	10/10/2014	31.19	26.93	-	-	-	-	4.26	-	-	-	-	-	-	-	-	-	-	-	-	-	
RW-1	10/13/2014	31.19	27.09	-	-	-	-	4.10	-	-	-	-	-	-	-	-	-	-	-	-	-	
RW-1	10/20/2014	31.19	27.27	-	-	-	40.65	3.92	-	-	-	-	-	-	-	-	-	-	-	-	-	
RW-1	10/22/2014	31.19	NR	-	-	-	-	-	-	-	-	-	-	-	-	-	-	-	-	-	30,000	
RW-1	10/27/2014	31.19	27.35	-	-	-	-	3.84	-	-	-	-	-	-	-	-	-	-	-	-	-	
RW-1	11/07/2014	31.19	27.10	-	-	-	-	4.09	-	-	-	-	-	-	-	-	-	-	-	-	-	
RW-1	11/12/2014	31.19	27.15	-	-	-	-	4.04	-	-	-	-	-	-	-	-	-	-	-	-	-	
RW-1	11/21/2014	31.19	27.83	-	-	-	-	3.36	-	-	-	-	-	-	-	-	-	-	-	-	-	
RW-1	11/26/2014	31.19	27.42	-	-	-	-	3.77	-	-	-	-	-	-	-	-	-	-	-	-	-	
RW-1	12/05/2014	31.19	27.25	-	-	-	-	3.94	-	-	-	-	-	-	-	-	-	-	-	-	-	
RW-1	12/11/2014	31.19	27.09	-	-	-	-	4.10	-	-	-	-	-	-	-	-	-	-	-	-	-	
RW-1	12/16/2014	31.19	26.98	-	-	-	-	4.21	-	-	-	-	-	-	-	-	-	-	-	-	-	
RW-1	12/23/2014	31.19	26.98	-	-	-	-	4.21	-	-	-	-	-	-	-	-	-	-	-	-	-	
RW-1	12/30/2014	31.19	27.38	-	-	-	-	3.81	-	-	-	-	-	-	-	-	-	-	-	-	-	
RW-1	01/09/2015	31.19	27.37	-	-	-	-	3.82	-	-	-	-	-	-	-	-	-	-	-	-	-	
RW-1	01/16/2015	31.19	27.08	-	-	-	-	4.11	-	-	-	-	-	-	-	-	-	-	-	-	-	
RW-1	01/19/2015	31.19	27.07	-	-	-	-	4.12	-	-	-	-	-	-	-	-	-	-	-	-	-	
RW-1	01/26/2015	31.19	27.03	-	-	-	-	4.16	-	-	-	-	-	-	-	-	-	-	-	-	-	
RW-1	02/03/2015	31.19	27.80	-	-	-	40.75	3.39	-	-	-	-	-	-	-	-	-	-	-	-	-	
RW-1	02/09/2015	31.19	27.18	-	-	-	-	4.01	-	-	-	-	-	-	-	-	-	-	-	-	-	

Table 3

HISTORICAL GROUNDWATER MONITORING AND ANALYTICAL DATA SUMMARY

Potomac River Generating Station
1400 North Royal St
Alexandria, VA

Well ID	Date	Top of Casing (ft)	Depth to Water (DTW) (ft)	Depth to LNAPL (ft)	LNAPL Thickness (ft)	Volume of LNAPL Recovered (gal)	Depth to Bottom (DTB) - Measured Depth (ft)	Groundwater Elevation (ft)	Gauging Time	Benzene (µg/L)	Toluene (µg/L)	Ethylbenzene (µg/L)	Xylenes, Total (µg/L)	Methyl tert-butyl ether (µg/L)	tert-Butyl alcohol (µg/L)	1,2-Dibromoethane (µg/L)	1,2-Dichloroethane (µg/L)	Naphthalene (µg/L)	TPH-GRO (µg/L)	TPH-DRO - Silica Gel (µg/L)	TPH-DRO (µg/L)	Comments
RW-1	02/18/2015	31.19	27.22	-	-	-	-	3.97	-	-	-	-	-	-	-	-	-	-	-	-	-	
RW-1	02/24/2015	31.19	27.42	-	-	-	40.35	3.77	13:49	-	-	-	-	-	-	-	-	-	-	-	-	
RW-1	02/26/2015	31.19	NR	-	-	-	-	-	-	-	-	-	-	-	-	-	-	-	-	-	6,200	
RW-1	03/04/2015	31.19	27.27	-	-	-	-	3.92	14:12	-	-	-	-	-	-	-	-	-	-	-	-	
RW-1	03/11/2015	31.19	26.90	-	-	-	-	4.29	12:42	-	-	-	-	-	-	-	-	-	-	-	-	
RW-1	03/18/2015	31.19	27.04	-	-	-	-	4.15	11:02	-	-	-	-	-	-	-	-	-	-	-	-	
RW-1	03/26/2015	31.19	26.87	-	-	-	40.70	4.32	11:35	-	-	-	-	-	-	-	-	-	-	-	-	
RW-1	04/02/2015	31.19	27.02	-	-	-	40.60	4.17	11:23	-	-	-	-	-	-	-	-	-	-	-	-	
RW-1	04/08/2015	31.19	27.30	-	-	-	40.55	3.89	8:45	-	-	-	-	-	-	-	-	-	-	-	-	
RW-1	04/13/2015	31.19	27.18	-	-	-	-	4.01	10:38	-	-	-	-	-	-	-	-	-	-	-	-	
RW-1	04/23/2015	31.19	26.67	-	-	-	40.65	4.52	11:52	-	-	-	-	-	-	-	-	-	-	-	-	
RW-1	04/29/2015	31.19	26.87	-	-	-	40.70	4.32	14:19	-	-	-	-	-	-	-	-	-	-	-	-	
RW-1	05/04/2015	31.19	26.72	-	-	-	-	4.47	11:36	-	-	-	-	-	-	-	-	-	-	-	-	
RW-1	05/11/2015	31.19	26.70	-	-	-	40.78	4.49	15:03	-	-	-	-	-	-	-	-	-	-	-	-	
RW-1	05/12/2015	31.19	26.92	-	-	-	40.63	4.27	14:15	-	-	-	-	-	-	-	-	-	-	-	8,400	
RW-1	05/21/2015	31.19	26.90	-	-	-	40.70	4.29	12:20	-	-	-	-	-	-	-	-	-	-	-	-	
RW-1	05/28/2015	31.19	27.11	-	-	-	40.60	4.08	11:43	-	-	-	-	-	-	-	-	-	-	-	-	
RW-1	06/02/2015	31.19	26.79	-	-	-	-	4.40	13:01	-	-	-	-	-	-	-	-	-	-	-	-	
RW-1	06/09/2015	31.19	26.57	-	-	-	-	4.62	10:27	-	-	-	-	-	-	-	-	-	-	-	-	
RW-1	06/16/2015	31.19	26.60	-	-	-	-	4.59	11:21	-	-	-	-	-	-	-	-	-	-	-	-	
RW-1	06/26/2015	31.19	26.52	-	-	-	40.50	4.67	10:37	-	-	-	-	-	-	-	-	-	-	-	-	
RW-1	07/01/2015	31.19	26.07	-	-	-	-	5.12	12:12	-	-	-	-	-	-	-	-	-	-	-	-	
RW-1	08/04/2015	31.19	26.30	-	-	-	40.66	4.89	12:16	-	-	-	-	-	-	-	-	-	-	-	-	
RW-1	08/05/2015	31.19	26.67	-	-	-	40.65	4.52	9:08	-	-	-	-	-	-	-	-	-	-	-	2,500	
RW-1	12/01/2015	31.19	26.77	-	-	-	40.67	4.42	13:41	-	-	-	-	-	-	-	-	-	-	-	-	
RW-1	12/02/2015	31.19	NR	-	-	-	-	-	-	-	-	-	-	-	-	-	-	-	-	-	4,300	
RW-1	03/14/2016	31.19	26.95	-	-	-	40.65	4.24	8:40	-	-	-	-	-	-	-	-	-	-	-	-	
RW-1	03/15/2016	31.19	NR	-	-	-	-	-	-	-	-	-	-	-	-	-	-	-	-	-	4,300	
RW-1	04/21/2016	31.19	27.82	-	-	-	40.69	3.37	9:47	-	-	-	-	-	-	-	-	-	-	-	2,600	
RW-1	05/23/2016	31.19	27.73	-	-	-	41.31	3.46	10:06	-	-	-	-	-	-	-	-	-	-	-	-	
RW-1	05/24/2016	31.19	27.89	-	-	-	40.65	3.30	10:15	-	-	-	-	-	-	-	-	-	-	-	1,500	
RW-1	06/21/2016	31.19	27.22	-	-	-	-	3.97	10:53	-	-	-	-	-	-	-	-	-	-	-	-	
RW-1	07/21/2016	31.19	27.08	-	-	-	-	4.11	11:00	-	-	-	-	-	-	-	-	-	-	-	-	
RW-1	08/24/2016	31.19	27.42	-	-	-	40.70	3.77	10:00	-	-	-	-	-	-	-	-	-	-	-	1,500	
RW-1	11/28/2016	31.19	27.68	-	-	-	41.93	3.51	8:52	-	-	-	-	-	-	-	-	-	-	-	-	
RW-1	11/29/2016	31.19	27.45	-	-	-	40.78	3.74	9:40	-	-	-	-	-	-	-	-	-	-	-	970	
RW-1	02/21/2017	31.19	28.11	-	-	-	40.80	3.08	11:55	-	-	-	-	-	-	-	-	-	-	-	-	

Table 3

HISTORICAL GROUNDWATER MONITORING AND ANALYTICAL DATA SUMMARY

Potomac River Generating Station
1400 North Royal St
Alexandria, VA

Well ID	Date	Top of Casing (ft)	Depth to Water (DTW) (ft)	Depth to LNAPL (ft)	LNAPL Thickness (ft)	Volume of LNAPL Recovered (gal)	Depth to Bottom (DTB) - Measured Depth (ft)	Groundwater Elevation (ft)	Gauging Time	Benzene (µg/L)	Toluene (µg/L)	Ethylbenzene (µg/L)	Xylenes, Total (µg/L)	Methyl tert-butyl ether (µg/L)	tert-Butyl alcohol (µg/L)	1,2-Dibromoethane (µg/L)	1,2-Dichloroethane (µg/L)	Naphthalene (µg/L)	TPH-GRO (µg/L)	TPH-DRO - Silica Gel (µg/L)	TPH-DRO (µg/L)	Comments
RW-1	02/22/2017	31.19	28.17	-	-	-	-	3.02	9:56	-	-	-	-	-	-	-	-	-	-	-	4,000	Sheen during purge
RW-1	03/29/2017	31.19	26.13	-	-	-	27.90	5.06	-	-	-	-	-	-	-	-	-	-	-	-	-	
RW-1	05/22/2017	31.19	26.81	-	-	-	-	4.38	13:00	-	-	-	-	-	-	-	-	-	-	-	-	
RW-1	05/24/2017	31.19	26.50	-	-	-	46.65	4.69	10:00	-	-	-	-	-	-	-	-	-	-	-	36,100	
RW-1	08/28/2017	31.19	32.83	-	-	-	40.71	-1.64	9:17	-	-	-	-	-	-	-	-	-	-	-	-	
RW-1	08/29/2017	31.19	32.73	-	-	-	40.70	-1.54	10:50	-	-	-	-	-	-	-	-	<0.66	-	11,300	15,300	
RW-1	11/28/2017	31.19	30.84	-	-	-	43.65	0.35	11:11	-	-	-	-	-	-	-	-	-	-	-	-	
RW-1	11/29/2017	31.19	30.57	-	-	-	40.75	0.62	11:05	-	-	-	-	-	-	-	-	-	-	4,920	6,640	
RW-1	02/20/2018	31.19	28.52	-	-	-	43.08	2.67	9:55	-	-	-	-	-	-	-	-	-	-	-	-	
RW-1	02/22/2018	31.19	28.87	-	-	-	40.75	2.32	9:15	-	-	-	-	-	-	-	-	-	-	6,850	5,200	
RW-1	05/22/2018	31.19	26.55	-	-	-	40.73	4.64	9:59	-	-	-	-	-	-	-	-	-	-	-	7,980	
RW-1	08/13/2018	31.19	26.22	-	-	-	40.62	4.97	11:57	-	-	-	-	-	-	-	-	-	-	-	-	
RW-1	08/15/2018	31.19	26.75	-	-	-	43.53	4.44	12:07	-	-	-	-	-	-	-	-	-	-	-	120,000	
RW-05S	07/08/2015	31.38	22.72	-	-	-	-	8.66	11:25	-	-	-	-	-	-	-	-	-	-	-	-	
RW-05S	07/13/2015	31.38	22.57	-	-	-	26.03	8.81	9:34	-	-	-	-	-	-	-	-	-	-	-	-	
RW-05S	07/20/2015	31.38	21.82	-	-	-	-	9.56	9:28	-	-	-	-	-	-	-	-	-	-	-	-	
RW-05S	07/28/2015	31.38	21.77	-	-	-	26.07	9.61	11:21	-	-	-	-	-	-	-	-	-	-	-	-	
RW-05S	08/05/2015	31.38	21.87	-	-	-	26.03	9.51	9:27	-	-	-	-	-	-	-	-	-	-	-	6,900	
RW-05S	08/11/2015	31.38	21.95	-	-	-	26.06	9.43	10:05	-	-	-	-	-	-	-	-	-	-	-	-	
RW-05S	08/18/2015	31.38	22.17	-	-	-	-	9.21	10:27	-	-	-	-	-	-	-	-	-	-	-	-	
RW-05S	08/24/2015	31.38	22.42	-	-	-	-	8.96	10:20	-	-	-	-	-	-	-	-	-	-	-	-	
RW-05S	09/02/2015	31.38	22.47	-	-	-	26.05	8.91	9:49	-	-	-	-	-	-	-	-	-	-	-	-	
RW-05S	09/09/2015	31.38	22.60	-	-	-	26.07	8.78	10:25	-	-	-	-	-	-	-	-	-	-	-	-	
RW-05S	09/17/2015	31.38	22.69	-	-	-	26.07	8.69	10:30	-	-	-	-	-	-	-	-	-	-	-	-	
RW-05S	09/23/2015	31.38	22.69	-	-	-	-	8.69	10:37	-	-	-	-	-	-	-	-	-	-	-	-	
RW-05S	09/28/2015	31.38	22.78	-	-	-	26.07	8.60	9:26	-	-	-	-	-	-	-	-	-	-	-	-	
RW-05S	10/05/2015	31.38	22.71	-	-	-	26.20	8.67	9:15	-	-	-	-	-	-	-	-	-	-	-	-	
RW-05S	11/10/2015	31.38	25.07	-	-	-	-	6.31	13:05	-	-	-	-	-	-	-	-	-	-	-	-	
RW-05S	12/01/2015	33.47	25.36	-	-	-	28.15	8.11	11:51	-	-	-	-	-	-	-	-	-	-	-	-	
RW-05S	12/02/2015	33.47	NR	-	-	-	-	-	-	-	-	-	-	-	-	-	-	-	-	-	17,000	
RW-05S	01/27/2016	33.47	26.23	-	-	-	-	7.24	10:40	-	-	-	-	-	-	-	-	-	-	-	-	
RW-05S	02/15/2016	33.47	25.44	-	-	-	-	8.03	10:27	-	-	-	-	-	-	-	-	-	-	-	-	
RW-05S	03/14/2016	33.47	25.21	-	-	-	28.20	8.26	11:40	-	-	-	-	-	-	-	-	-	-	-	-	
RW-05S	03/15/2016	33.47	NR	-	-	-	-	-	-	-	-	-	-	-	-	-	-	-	-	-	15,000	
RW-05S	04/21/2016	33.47	20.05	-	-	-	27.95	13.42	11:13	-	-	-	-	-	-	-	-	-	-	-	19,000	
RW-05S	05/23/2016	33.47	25.78	-	-	-	27.97	7.69	11:24	-	-	-	-	-	-	-	-	-	-	-	-	
RW-05S	05/24/2016	33.47	25.18	-	-	-	28.10	8.29	9:30	-	-	-	-	-	-	-	-	-	-	-	59,000	

Table 3

HISTORICAL GROUNDWATER MONITORING AND ANALYTICAL DATA SUMMARY

Potomac River Generating Station
1400 North Royal St
Alexandria, VA

Well ID	Date	Top of Casing (ft)	Depth to Water (DTW) (ft)	Depth to LNAPL (ft)	LNAPL Thickness (ft)	Volume of LNAPL Recovered (gal)	Depth to Bottom (DTB) - Measured Depth (ft)	Groundwater Elevation (ft)	Gauging Time	Benzene (µg/L)	Toluene (µg/L)	Ethylbenzene (µg/L)	Xylenes, Total (µg/L)	Methyl tert-butyl ether (µg/L)	tert-Butyl alcohol (µg/L)	1,2-Dibromoethane (µg/L)	1,2-Dichloroethane (µg/L)	Naphthalene (µg/L)	TPH-GRO (µg/L)	TPH-DRO - Silica Gel (µg/L)	TPH-DRO (µg/L)	Comments
RW-05S	06/21/2016	33.47	25.83	-	-	-	-	7.64	10:46	-	-	-	-	-	-	-	-	-	-	-	-	
RW-05S	07/21/2016	33.47	25.91	-	-	-	-	7.56	10:25	-	-	-	-	-	-	-	-	-	-	-	-	
RW-05S	08/24/2016	33.47	25.77	-	-	-	27.95	7.70	11:05	-	-	-	-	-	-	-	-	-	-	-	-	
RW-05S	08/25/2016	33.47	24.14	-	-	-	-	9.33	10:05	-	-	-	-	-	-	-	-	-	-	-	66,000	
RW-05S	09/22/2016	33.47	23.80	-	-	-	24.48	9.67	12:40	-	-	-	-	-	-	-	-	-	-	-	-	
RW-05S	10/20/2016	33.47	24.95	-	-	-	-	8.52	11:30	-	-	-	-	-	-	-	-	-	-	-	-	
RW-05S	11/28/2016	33.47	DRY	-	-	-	23.75	-	9:51	-	-	-	-	-	-	-	-	-	-	-	-	Clogged drop-tube
RW-05S	11/29/2016	33.47	DRY	-	-	-	23.65	-	12:55	-	-	-	-	-	-	-	-	-	-	-	-	Clogged drop-tube
RW-05S	12/07/2016	33.47	DRY	-	-	-	23.33	-	12:35	-	-	-	-	-	-	-	-	-	-	-	-	Clogged drop-tube
RW-05S	12/08/2016	33.47	23.60	-	-	-	26.13	9.87	10:45	-	-	-	-	-	-	-	-	-	-	-	22,000	Pulled & cleaned drop-tube
RW-05S	12/22/2016	33.47	23.28	-	-	-	26.13	10.19	10:25	-	-	-	-	-	-	-	-	-	-	-	-	
RW-05S	01/30/2017	33.47	25.78	-	-	-	27.98	7.69	10:29	-	-	-	-	-	-	-	-	-	-	-	-	
RW-05S	02/21/2017	33.47	25.78	-	-	-	27.80	7.69	10:03	-	-	-	-	-	-	-	-	-	-	-	180,000	
RW-05S	03/29/2017	33.47	25.87	-	-	-	27.65	7.60	11:50	-	-	-	-	-	-	-	-	-	-	-	-	
RW-05S	04/18/2017	33.47	25.78	-	-	-	27.67	7.69	11:16	-	-	-	-	-	-	-	-	-	-	-	-	
RW-05S	05/22/2017	33.47	24.55	-	-	-	27.55	8.92	10:32	-	-	-	-	-	-	-	-	-	-	-	-	
RW-05S	05/23/2017	33.47	24.46	-	-	-	27.65	9.01	9:30	-	-	-	-	-	-	-	-	-	-	-	497,000	
RW-05S	06/22/2017	33.47	26.03	-	-	-	27.70	7.44	12:19	-	-	-	-	-	-	-	-	-	-	-	-	
RW-05S	08/21/2017	33.47	24.40	-	-	-	27.65	9.07	10:00	-	-	-	-	-	-	-	-	-	-	-	-	
RW-05S	08/28/2017	33.47	24.38	-	-	-	27.68	9.09	11:15	-	-	-	-	-	-	-	-	-	-	-	-	
RW-05S	08/29/2017	33.47	23.83	-	-	-	-	9.64	14:15	-	-	-	-	-	-	-	-	<2.0	-	1,250	32,400	
RW-05S	09/20/2017	33.47	24.50	-	-	-	-	8.97	10:46	-	-	-	-	-	-	-	-	-	-	-	-	
RW-05S	10/17/2017	33.47	24.79	-	-	-	-	8.68	12:04	-	-	-	-	-	-	-	-	-	-	-	-	
RW-05S	11/28/2017	33.47	24.56	-	-	-	28.38	8.91	13:47	-	-	-	-	-	-	-	-	-	-	-	-	
RW-05S	11/30/2017	33.47	25.05	-	-	-	27.65	8.42	12:00	-	-	-	-	-	-	-	-	-	-	189000	107,000	
RW-05S	12/19/2017	33.47	23.98	-	-	-	-	9.49	10:45	-	-	-	-	-	-	-	-	-	-	-	-	
RW-05S	01/26/2018	33.47	24.58	-	-	-	-	8.89	11:55	-	-	-	-	-	-	-	-	-	-	-	-	
RW-05S	02/20/2018	33.47	25.27	-	-	-	27.62	8.20	11:30	-	-	-	-	-	-	-	-	-	-	-	-	
RW-05S	02/22/2018	33.47	25.32	-	-	-	27.81	8.15	10:41	-	-	-	-	-	-	-	-	-	-	3,180	25,200	
RW-05S	03/06/2018	33.47	24.63	-	-	-	-	8.84	11:40	-	-	-	-	-	-	-	-	-	-	-	-	
RW-05S	03/29/2018	33.47	24.53	-	-	-	-	8.94	9:54	-	-	-	-	-	-	-	-	-	-	-	-	
RW-05S	04/11/2018	33.47	24.58	-	-	-	-	8.89	11:09	-	-	-	-	-	-	-	-	-	-	-	-	
RW-05S	04/23/2018	33.47	24.59	-	-	-	-	8.88	9:43	-	-	-	-	-	-	-	-	-	-	-	-	
RW-05S	05/03/2018	33.47	24.57	-	-	-	-	8.90	9:34	-	-	-	-	-	-	-	-	-	-	-	-	
RW-05S	05/03/2018	31.98	23.08	-	-	-	-	8.90	-	-	-	-	-	-	-	-	-	-	-	-	-	
RW-05S	05/21/2018	31.98	22.83	-	-	-	26.05	9.15	10:18	-	-	-	-	-	-	-	-	-	-	-	-	

Table 3

HISTORICAL GROUNDWATER MONITORING AND ANALYTICAL DATA SUMMARY

Potomac River Generating Station
1400 North Royal St
Alexandria, VA

Well ID	Date	Top of Casing (ft)	Depth to Water (DTW) (ft)	Depth to LNAPL (ft)	LNAPL Thickness (ft)	Volume of LNAPL Recovered (gal)	Depth to Bottom (DTB) - Measured Depth (ft)	Groundwater Elevation (ft)	Gauging Time	Benzene (µg/L)	Toluene (µg/L)	Ethylbenzene (µg/L)	Xylenes, Total (µg/L)	Methyl tert-butyl ether (µg/L)	tert-Butyl alcohol (µg/L)	1,2-Dibromoethane (µg/L)	1,2-Dichloroethane (µg/L)	Naphthalene (µg/L)	TPH-GRO (µg/L)	TPH-DRO - Silica Gel (µg/L)	TPH-DRO (µg/L)	Comments
RW-05S	05/22/2018	31.98	22.77	-	-	-	26.05	9.21	10:07	-	-	-	-	-	-	-	-	-	-	-	47,000	
RW-05S	06/12/2018	31.98	22.58	-	-	-	-	9.40	10:16	-	-	-	-	-	-	-	-	-	-	-	-	
RW-05S	06/26/2018	31.98	22.14	-	-	-	26.12	9.84	9:40	-	-	-	-	-	-	-	-	-	-	-	-	
RW-05S	07/02/2018	31.98	22.11	-	-	-	-	9.87	10:40	-	-	-	-	-	-	-	-	-	-	-	-	
RW-05S	07/17/2018	31.98	22.13	-	-	-	-	9.85	9:45	-	-	-	-	-	-	-	-	-	-	-	-	
RW-05S	07/30/2018	31.98	21.69	-	-	-	-	10.29	10:06	-	-	-	-	-	-	-	-	-	-	-	-	
RW-05S	08/09/2018	31.98	21.53	-	-	-	-	10.45	-	-	-	-	-	-	-	-	-	-	-	-	-	
RW-05S	08/13/2018	31.98	21.46	-	-	-	26.10	10.52	12:09	-	-	-	-	-	-	-	-	-	-	-	-	
RW-05S	08/14/2018	31.98	21.42	-	-	-	28.09	10.56	13:03	-	-	-	-	-	-	-	-	-	-	-	85,000	
RW-05S	09/04/2018	31.98	21.27	-	-	-	-	10.71	9:53	-	-	-	-	-	-	-	-	-	-	-	-	
RW-05S	09/21/2018	31.98	20.82	-	-	-	26.99	11.16	9:20	-	-	-	-	-	-	-	-	-	-	-	-	
RW-05S	09/25/2018	31.98	23.33	-	-	-	-	-	13:34	-	-	-	-	-	-	-	-	-	-	-	-	See Notes
MW/RW-05	08/08/2014	31.57	25.41	-	-	-	33.94	6.16	-	-	-	-	-	-	-	-	-	-	-	-	-	
MW/RW-05	08/11/2014	31.57	25.16	-	-	-	-	6.41	-	-	-	-	-	-	-	-	-	-	-	-	-	
MW/RW-05	08/15/2014	31.57	24.98	-	-	-	-	6.59	-	-	-	-	-	-	-	-	-	-	-	-	-	
MW/RW-05	08/16/2014	31.57	24.84	24.80	0.04	NA	-	6.77	-	-	-	-	-	-	-	-	-	-	-	-	-	Transducers in well for pump test
MW/RW-05	08/18/2014	31.57	24.88	24.80	0.08	NA	-	6.76	-	-	-	-	-	-	-	-	-	-	-	-	-	Transducers in well for pump test
MW/RW-05	08/25/2014	31.57	23.27	22.99	0.28	0.06	-	8.55	-	-	-	-	-	-	-	-	-	-	-	-	-	
MW/RW-05	09/02/2014	31.57	23.62	23.07	0.55	0.31	-	8.43	-	-	-	-	-	-	-	-	-	-	-	-	-	
MW/RW-05	09/15/2014	31.57	23.63	23.13	0.50	NR	-	8.38	-	-	-	-	-	-	-	-	-	-	-	-	-	
MW/RW-05	09/19/2014	31.57	23.72	23.18	0.54	0.17	-	8.32	-	-	-	-	-	-	-	-	-	-	-	-	-	
MW/RW-05	09/22/2014	31.57	23.25	22.97	0.28	0.06	-	8.57	-	-	-	-	-	-	-	-	-	-	-	-	-	
MW/RW-05	09/24/2014	31.57	23.33	23.13	0.20	NR	-	8.42	-	-	-	-	-	-	-	-	-	-	-	-	-	HIT event
MW/RW-05	10/01/2014	31.57	26.67	26.67	TRACE	TRACE	31.94	4.90	-	-	-	-	-	-	-	-	-	-	-	-	-	
MW/RW-05	10/10/2014	31.57	26.58	26.57	0.01	TRACE	-	5.00	-	-	-	-	-	-	-	-	-	-	-	-	-	
MW/RW-05	10/13/2014	31.57	26.73	26.71	0.02	TRACE	-	4.86	-	-	-	-	-	-	-	-	-	-	-	-	-	
MW/RW-05	10/20/2014	31.57	26.91	26.89	0.02	TRACE	-	4.68	-	-	-	-	-	-	-	-	-	-	-	-	-	
MW/RW-05	10/27/2014	31.57	27.07	27.06	0.01	TRACE	-	4.51	-	-	-	-	-	-	-	-	-	-	-	-	-	
MW/RW-05	11/07/2014	31.57	26.93	26.88	0.05	TRACE	-	4.68	-	-	-	-	-	-	-	-	-	-	-	-	-	
MW/RW-05	11/12/2014	31.57	26.96	26.94	0.02	TRACE	-	4.63	-	-	-	-	-	-	-	-	-	-	-	-	-	
MW/RW-05	11/21/2014	31.57	27.74	27.73	0.01	TRACE	-	3.84	-	-	-	-	-	-	-	-	-	-	-	-	-	
MW/RW-05	11/26/2014	31.57	27.28	27.25	0.03	TRACE	-	4.32	-	-	-	-	-	-	-	-	-	-	-	-	-	
MW/RW-05	12/05/2014	31.57	27.18	27.16	0.02	TRACE	-	4.41	-	-	-	-	-	-	-	-	-	-	-	-	-	
MW/RW-05	12/11/2014	31.57	26.93	-	0.00	TRACE	-	4.64	-	-	-	-	-	-	-	-	-	-	-	-	-	
MW/RW-05	12/16/2014	31.57	26.87	26.82	0.05	TRACE	-	4.74	-	-	-	-	-	-	-	-	-	-	-	-	-	

Table 3

HISTORICAL GROUNDWATER MONITORING AND ANALYTICAL DATA SUMMARY

Potomac River Generating Station
1400 North Royal St
Alexandria, VA

Well ID	Date	Top of Casing (ft)	Depth to Water (DTW) (ft)	Depth to LNAPL (ft)	LNAPL Thickness (ft)	Volume of LNAPL Recovered (gal)	Depth to Bottom (DTB) - Measured Depth (ft)	Groundwater Elevation (ft)	Gauging Time	Benzene (µg/L)	Toluene (µg/L)	Ethylbenzene (µg/L)	Xylenes, Total (µg/L)	Methyl tert-butyl ether (µg/L)	tert-Butyl alcohol (µg/L)	1,2-Dibromoethane (µg/L)	1,2-Dichloroethane (µg/L)	Naphthalene (µg/L)	TPH-GRO (µg/L)	TPH-DRO - Silica Gel (µg/L)	TPH-DRO (µg/L)	Comments
MW/RW-05	12/23/2014	31.57	26.95	26.92	0.03	TRACE	-	4.65	-	-	-	-	-	-	-	-	-	-	-	-	-	
MW/RW-05	12/30/2014	31.57	27.35	27.32	0.03	TRACE	-	4.25	-	-	-	-	-	-	-	-	-	-	-	-	-	
MW/RW-05	01/09/2015	31.57	27.36	27.32	0.04	TRACE	-	4.25	-	-	-	-	-	-	-	-	-	-	-	-	-	
MW/RW-05	01/16/2015	31.57	27.06	27.02	0.04	TRACE	-	4.55	-	-	-	-	-	-	-	-	-	-	-	-	-	
MW/RW-05	01/19/2015	31.57	27.08	27.03	0.05	TRACE	-	4.53	-	-	-	-	-	-	-	-	-	-	-	-	-	
MW/RW-05	01/26/2015	31.57	26.99	26.95	0.04	TRACE	-	4.62	-	-	-	-	-	-	-	-	-	-	-	-	-	
MW/RW-05	02/03/2015	31.57	27.73	27.71	0.02	-	32.04	3.86	-	-	-	-	-	-	-	-	-	-	-	-	-	LNAPL NMB
MW/RW-05	02/09/2015	31.57	27.23	27.17	0.06	-	-	4.39	-	-	-	-	-	-	-	-	-	-	-	-	-	LNAPL NMB
MW/RW-05	02/18/2015	31.57	27.25	27.21	0.04	-	-	4.36	-	-	-	-	-	-	-	-	-	-	-	-	-	LNAPL NMB
MW/RW-05	02/24/2015	31.57	27.38	27.37	0.01	TRACE	-	4.20	13:51	-	-	-	-	-	-	-	-	-	-	-	-	
MW/RW-05	03/04/2015	31.57	27.25	27.20	0.05	-	-	4.36	14:18	-	-	-	-	-	-	-	-	-	-	-	-	LNAPL NMB
MW/RW-05	03/11/2015	31.57	27.07	26.97	0.10	-	-	4.59	12:57	-	-	-	-	-	-	-	-	-	-	-	-	LNAPL NMB
MW/RW-05	03/18/2015	31.57	27.11	27.03	0.08	-	-	4.53	11:15	-	-	-	-	-	-	-	-	-	-	-	-	LNAPL NMB
MW/RW-05	03/26/2015	31.57	26.81	26.73	0.08	-	31.90	4.83	12:06	-	-	-	-	-	-	-	-	-	-	-	-	LNAPL NMB
MW/RW-05	04/02/2015	31.57	27.13	26.97	0.16	-	31.95	4.58	11:37	-	-	-	-	-	-	-	-	-	-	-	-	LNAPL NMB
MW/RW-05	04/08/2015	31.57	27.49	27.20	0.29	-	32.00	4.33	9:20	-	-	-	-	-	-	-	-	-	-	-	-	LNAPL NMB
MW/RW-05	04/13/2015	31.57	27.53	27.07	0.46	-	-	4.44	10:51	-	-	-	-	-	-	-	-	-	-	-	-	LNAPL NMB
MW/RW-05	04/23/2015	31.57	27.41	26.55	0.86	-	32.00	4.92	12:10	-	-	-	-	-	-	-	-	-	-	-	-	LNAPL NMB
MW/RW-05	04/29/2015	31.57	27.78	26.61	1.17	-	31.90	4.82	14:39	-	-	-	-	-	-	-	-	-	-	-	-	LNAPL NMB
MW/RW-05	05/04/2015	31.57	28.03	26.56	1.47	-	-	4.83	11:51	-	-	-	-	-	-	-	-	-	-	-	-	LNAPL NMB
MW/RW-05	05/11/2015	31.57	28.24	26.40	1.84	-	-	4.95	15:10	-	-	-	-	-	-	-	-	-	-	-	-	LNAPL NMB
MW/RW-05	05/13/2015	31.57	28.75	26.84	1.91	1.50	-	4.50	13:20	-	-	-	-	-	-	-	-	-	-	-	-	LNAPL NMB
MW/RW-05	05/21/2015	31.57	26.87	26.78	0.09	-	-	4.78	12:48	-	-	-	-	-	-	-	-	-	-	-	-	LNAPL NMB
MW/RW-05	05/28/2015	31.57	28.45	27.00	1.45	-	32.00	4.39	11:54	-	-	-	-	-	-	-	-	-	-	-	-	LNAPL NMB
MW/RW-05	06/02/2015	31.57	28.52	26.62	1.90	-	-	4.72	13:11	-	-	-	-	-	-	-	-	-	-	-	-	LNAPL NMB
MW/RW-05	06/09/2015	31.57	28.67	26.12	2.55	-	-	5.14	10:55	-	-	-	-	-	-	-	-	-	-	-	-	LNAPL NMB
MW/RW-05	06/16/2015	31.57	29.17	25.86	3.31	-	-	5.31	11:48	-	-	-	-	-	-	-	-	-	-	-	-	LNAPL NMB
MW/RW-05	06/26/2015	31.57	28.51	25.55	2.96	-	32.00	5.66	10:50	-	-	-	-	-	-	-	-	-	-	-	-	LNAPL NMB
MW/RW-05	07/01/2015	31.57	27.93	24.65	3.28	-	-	6.52	12:39	-	-	-	-	-	-	-	-	-	-	-	-	LNAPL NMB
MW/RW-05	07/08/2015	31.57	27.50	23.75	3.75	-	-	7.36	8:00	-	-	-	-	-	-	-	-	-	-	-	-	Baildown test
MW/RW-05	07/13/2015	31.57	24.16	22.98	1.18	-	-	8.45	8:10	-	-	-	-	-	-	-	-	-	-	-	-	HIT event
MW/RW-05	07/20/2015	31.57	23.03	22.69	0.34	0.09	-	8.84	9:56	-	-	-	-	-	-	-	-	-	-	-	-	
MW/RW-05	07/28/2015	31.57	22.75	22.55	0.20	0.09	32.07	9.00	12:40	-	-	-	-	-	-	-	-	-	-	-	-	
MW/RW-05	08/04/2015	31.57	22.92	22.63	0.29	0.06	-	8.90	12:31	-	-	-	-	-	-	-	-	-	-	-	-	
MW/RW-05	08/11/2015	31.57	23.57	22.60	0.97	0.09	32.05	8.85	10:43	-	-	-	-	-	-	-	-	-	-	-	-	
MW/RW-05	08/18/2015	31.57	23.74	23.02	0.72	0.38	-	8.46	10:56	-	-	-	-	-	-	-	-	-	-	-	-	
MW/RW-05	08/21/2015	31.57	23.46	23.15	0.31	-	-	8.38	7:55	-	-	-	-	-	-	-	-	-	-	-	-	HIT event

Table 3

HISTORICAL GROUNDWATER MONITORING AND ANALYTICAL DATA SUMMARY

Potomac River Generating Station
1400 North Royal St
Alexandria, VA

Well ID	Date	Top of Casing (ft)	Depth to Water (DTW) (ft)	Depth to LNAPL (ft)	LNAPL Thickness (ft)	Volume of LNAPL Recovered (gal)	Depth to Bottom (DTB) - Measured Depth (ft)	Groundwater Elevation (ft)	Gauging Time	Benzene (µg/L)	Toluene (µg/L)	Ethylbenzene (µg/L)	Xylenes, Total (µg/L)	Methyl tert-butyl ether (µg/L)	tert-Butyl alcohol (µg/L)	1,2-Dibromoethane (µg/L)	1,2-Dichloroethane (µg/L)	Naphthalene (µg/L)	TPH-GRO (µg/L)	TPH-DRO - Silica Gel (µg/L)	TPH-DRO (µg/L)	Comments
MW/RW-05	08/24/2015	31.57	23.88	23.86	0.02	TRACE	-	7.71	11:00	-	-	-	-	-	-	-	-	-	-	-	-	
MW/RW-05	09/02/2015	31.57	24.72	24.44	0.28	0.05	32.04	7.10	11:00	-	-	-	-	-	-	-	-	-	-	-	-	
MW/RW-05	09/09/2015	31.57	24.60	24.39	0.21	0.06	32.05	7.15	11:20	-	-	-	-	-	-	-	-	-	-	-	-	
MW/RW-05	09/17/2015	31.57	24.83	24.36	0.47	0.07	32.08	7.15	11:00	-	-	-	-	-	-	-	-	-	-	-	-	
MW/RW-05	09/23/2015	31.57	24.88	24.70	0.18	0.02	-	6.85	11:23	-	-	-	-	-	-	-	-	-	-	-	-	
MW/RW-05	09/28/2015	31.57	24.50	24.48	0.02	0.04	31.94	7.09	10:05	-	-	-	-	-	-	-	-	-	-	-	-	
MW/RW-05	10/05/2015	31.57	24.41	24.31	0.10	0.05	32.01	7.25	-	-	-	-	-	-	-	-	-	-	-	-	-	
MW/RW-05	11/10/2015	31.57	25.53	25.38	0.15	-	-	6.17	13:44	-	-	-	-	-	-	-	-	-	-	-	-	LNAPL NMB
MW/RW-05	12/01/2015	32.20	26.16	25.98	0.18	-	-	6.20	13:56	-	-	-	-	-	-	-	-	-	-	-	-	LNAPL NMB
MW/RW-05	01/27/2016	32.20	26.56	26.34	0.22	-	-	5.83	10:44	-	-	-	-	-	-	-	-	-	-	-	-	pump in well
MW/RW-05	02/15/2016	32.20	26.99	26.98	0.01	-	-	5.22	10:31	-	-	-	-	-	-	-	-	-	-	-	-	pump in well
MW/RW-05	03/14/2016	32.20	25.65	25.65	TRACE	-	-	6.55	10:20	-	-	-	-	-	-	-	-	-	-	-	-	pump in well
MW/RW-05	03/24/2016	32.20	29.70	-	-	-	-	2.50	-	-	-	-	-	-	-	-	-	-	-	-	-	pump in well
MW/RW-05	03/30/2016	32.20	29.68	-	-	-	-	2.52	-	-	-	-	-	-	-	-	-	-	-	-	-	pump in well
MW/RW-05	04/21/2016	32.20	29.65	-	-	-	-	2.55	10:34	-	-	-	-	-	-	-	-	-	-	-	-	pump in well
MW/RW-05	05/23/2016	32.20	29.80	-	-	-	-	2.40	11:27	-	-	-	-	-	-	-	-	-	-	-	-	pump in well
MW/RW-05	05/24/2016	32.20	NR	-	-	-	-	-	-	-	-	-	-	-	-	-	-	-	-	-	62,000	pump in well
MW/RW-05	06/21/2016	32.20	29.79	-	-	-	-	2.41	10:50	-	-	-	-	-	-	-	-	-	-	-	-	pump in well
MW/RW-05	07/21/2016	32.20	23.85	-	-	-	-	8.35	10:30	-	-	-	-	-	-	-	-	-	-	-	-	pump in well
MW/RW-05	08/24/2016	32.20	21.60	-	-	-	-	10.60	11:11	-	-	-	-	-	-	-	-	-	-	-	-	pump in well
MW/RW-05	08/25/2016	32.20	NR	-	-	-	-	-	-	-	-	-	-	-	-	-	-	-	-	-	16,000	pump in well
MW/RW-05	09/22/2016	32.20	29.00	-	-	-	-	3.20	11:40	-	-	-	-	-	-	-	-	-	-	-	-	pump in well
MW/RW-05	10/20/2016	32.20	29.00	-	-	-	-	3.20	11:35	-	-	-	-	-	-	-	-	-	-	-	-	pump in well
MW/RW-05	11/28/2016	32.20	NR	-	-	-	-	-	9:45	<0.5	<0.5	<0.5	<0.5	-	-	-	-	<1	-	-	7,300	Pump Obstruction at 26.80 ft during gauging
MW/RW-05	12/22/2016	32.20	28.22	-	-	-	-	3.98	-	-	-	-	-	-	-	-	-	-	-	-	-	pump in well
MW/RW-05	01/30/2017	32.20	27.88	-	-	-	-	4.32	12:06	-	-	-	-	-	-	-	-	-	-	-	-	pump in well
MW/RW-05	02/21/2017	32.20	28.70	-	-	-	-	3.50	12:51	-	-	-	-	-	-	-	-	-	-	-	5,200	pump in well
MW/RW-05	03/29/2017	32.20	27.90	-	-	-	-	4.30	11:55	-	-	-	-	-	-	-	-	-	-	-	-	pump in well
MW/RW-05	04/18/2017	32.20	28.50	-	-	-	-	3.70	12:00	-	-	-	-	-	-	-	-	-	-	-	-	pump in well
MW/RW-05	05/18/2017	32.20	18.95	-	-	-	-	13.25	-	-	-	-	-	-	-	-	-	-	-	-	-	pump in well
MW/RW-05	05/22/2017	32.20	23.24	-	-	-	-	8.96	13:02	-	-	-	-	-	-	-	-	-	-	-	-	pump in well
MW/RW-05	05/23/2017	32.20	23.93	-	-	-	-	8.27	9:45	-	-	-	-	-	-	-	-	-	-	-	981	pump in well
MW/RW-05	06/22/2017	32.20	28.50	-	-	-	-	3.70	12:28	-	-	-	-	-	-	-	-	-	-	-	-	pump in well
MW/RW-05	07/06/2017	32.20	28.50	-	-	-	-	3.70	13:05	-	-	-	-	-	-	-	-	-	-	-	-	pump in well
MW/RW-05	07/19/2017	32.20	28.30	-	-	-	-	3.90	12:15	-	-	-	-	-	-	-	-	-	-	-	-	pump in well

Table 3

HISTORICAL GROUNDWATER MONITORING AND ANALYTICAL DATA SUMMARY

Potomac River Generating Station
1400 North Royal St
Alexandria, VA

Well ID	Date	Top of Casing (ft)	Depth to Water (DTW) (ft)	Depth to LNAPL (ft)	LNAPL Thickness (ft)	Volume of LNAPL Recovered (gal)	Depth to Bottom (DTB) - Measured Depth (ft)	Groundwater Elevation (ft)	Gauging Time	Benzene (µg/L)	Toluene (µg/L)	Ethylbenzene (µg/L)	Xylenes, Total (µg/L)	Methyl tert-butyl ether (µg/L)	tert-Butyl alcohol (µg/L)	1,2-Dibromoethane (µg/L)	1,2-Dichloroethane (µg/L)	Naphthalene (µg/L)	TPH-GRO (µg/L)	TPH-DRO - Silica Gel (µg/L)	TPH-DRO (µg/L)	Comments
MW/RW-05	08/21/2017	32.20	28.35	-	-	-	-	3.85	10:05	-	-	-	-	-	-	-	-	-	-	-	-	pump in well
MW/RW-05	08/28/2017	32.20	23.32	-	-	-	-	8.88	9:30	-	-	-	-	-	-	-	-	-	-	-	-	pump in well
MW/RW-05	08/31/2017	32.20	23.60	-	-	-	31.33	8.60	9:36	-	-	-	-	-	-	-	-	-	-	-	31,800	pump in well
MW/RW-05	09/20/2017	32.20	28.10	-	-	-	-	4.10	10:51	-	-	-	-	-	-	-	-	-	-	-	-	pump in well
MW/RW-05	10/17/2017	32.20	27.80	-	-	-	-	4.40	12:10	-	-	-	-	-	-	-	-	-	-	-	-	pump in well
MW/RW-05	11/28/2017	32.20	NR	-	-	-	25.40	-	11:50	<0.50	<1.0	<1.0	<1.0	-	-	-	-	<5.0	-	27,900	6,860	pump in well
MW/RW-05	01/26/2018	32.20	18.35	-	-	-	-	13.85	12:50	-	-	-	-	-	-	-	-	-	-	-	-	pump in well
MW/RW-05	02/20/2018	32.20	OBST	-	-	-	25.30	-	11:20	-	-	-	-	-	-	-	-	-	-	-	-	pump in well
MW/RW-05	02/22/2018	32.20	-	-	-	-	-	-	-	-	-	-	-	-	-	-	-	-	-	<83	273	pump in well
MW/RW-05	03/06/2018	32.20	24.55	-	-	-	-	7.65	12:31	-	-	-	-	-	-	-	-	-	-	-	-	pump in well
MW/RW-05	03/29/2018	32.20	27.10	-	-	-	-	5.10	9:58	-	-	-	-	-	-	-	-	-	-	-	-	pump in well
MW/RW-05	04/11/2018	32.20	27.46	-	-	-	-	4.74	11:12	-	-	-	-	-	-	-	-	-	-	-	-	
MW/RW-05	04/23/2018	32.20	27.38	-	-	-	-	4.82	9:48	-	-	-	-	-	-	-	-	-	-	-	-	
MW/RW-05	05/03/2018	32.20	27.18	-	-	-	-	5.02	9:35	-	-	-	-	-	-	-	-	-	-	-	-	
MW/RW-05	05/21/2018	32.20	26.29	-	-	-	31.40	5.91	13:57	-	-	-	-	-	-	-	-	-	-	-	-	
MW/RW-05	05/22/2018	32.20	26.16	-	-	-	31.26	6.04	10:10	-	-	-	-	-	-	-	-	-	-	-	50,300	
MW/RW-05	06/12/2018	32.20	26.05	-	-	-	-	6.15	10:15	-	-	-	-	-	-	-	-	-	-	-	-	
MW/RW-05	06/26/2018	32.20	24.95	-	-	-	31.34	7.25	9:38	-	-	-	-	-	-	-	-	-	-	27,500 B	51,900	
MW/RW-05	07/02/2018	32.20	24.83	-	-	-	-	7.37	10:44	-	-	-	-	-	-	-	-	-	-	-	-	
MW/RW-05	07/17/2018	32.20	24.96	-	-	-	-	7.24	9:42	-	-	-	-	-	-	-	-	-	-	-	-	
MW/RW-05	07/30/2018	32.20	23.31	-	-	-	33.32	8.89	10:04	-	-	-	-	-	-	-	-	-	-	-	-	
MW/RW-05	08/09/2018	32.20	23.15	-	-	-	-	9.05	-	-	-	-	-	-	-	-	-	-	-	-	-	pump in well
MW/RW-05	08/13/2018	32.20	23.37	-	-	-	-	8.83	12:13	-	-	-	-	-	-	-	-	-	-	-	-	pump in well
MW/RW-05	08/15/2018	32.20	27.44	-	-	-	-	4.76	9:08	-	-	-	-	-	-	-	-	-	-	-	26,000	pump in well
MW/RW-05	09/04/2018	32.20	23.58	-	-	-	-	8.62	9:50	-	-	-	-	-	-	-	-	-	-	-	-	pump in well
MW/RW-05	09/25/2018	32.20	23.46	-	-	-	-	8.74	13:35	-	-	-	-	-	-	-	-	-	-	-	-	pump in well
RW-25S	07/08/2015	30.97	DRY	-	-	-	24.64	-	11:43	-	-	-	-	-	-	-	-	-	-	-	-	
RW-25S	07/13/2015	30.97	DRY	-	-	-	24.65	-	9:39	-	-	-	-	-	-	-	-	-	-	-	-	
RW-25S	07/20/2015	30.97	DRY	-	-	-	-	-	9:40	-	-	-	-	-	-	-	-	-	-	-	-	
RW-25S	07/28/2015	30.97	DRY	-	-	-	24.71	-	10:47	-	-	-	-	-	-	-	-	-	-	-	-	
RW-25S	08/04/2015	30.97	DRY	-	-	-	24.64	-	13:06	-	-	-	-	-	-	-	-	-	-	-	-	
RW-25S	08/11/2015	30.97	DRY	-	-	-	-	-	11:25	-	-	-	-	-	-	-	-	-	-	-	-	
RW-25S	08/18/2015	30.97	24.62	-	-	-	-	6.35	10:36	-	-	-	-	-	-	-	-	-	-	-	-	
RW-25S	08/24/2015	30.97	24.56	-	-	-	-	6.41	10:33	-	-	-	-	-	-	-	-	-	-	-	-	
RW-25S	09/02/2015	30.97	NR	24.51	-	0.01	24.69	-	10:23	-	-	-	-	-	-	-	-	-	-	-	-	
RW-25S	09/09/2015	30.97	NR	24.50	-	0.01	24.69	-	11:00	-	-	-	-	-	-	-	-	-	-	-	-	
RW-25S	09/17/2015	30.97	NR	24.54	-	-	24.65	-	10:50	-	-	-	-	-	-	-	-	-	-	-	-	LNAPL NMB

Table 3

HISTORICAL GROUNDWATER MONITORING AND ANALYTICAL DATA SUMMARY

Potomac River Generating Station
1400 North Royal St
Alexandria, VA

Well ID	Date	Top of Casing (ft)	Depth to Water (DTW) (ft)	Depth to LNAPL (ft)	LNAPL Thickness (ft)	Volume of LNAPL Recovered (gal)	Depth to Bottom (DTB) - Measured Depth (ft)	Groundwater Elevation (ft)	Gauging Time	Benzene (µg/L)	Toluene (µg/L)	Ethylbenzene (µg/L)	Xylenes, Total (µg/L)	Methyl tert-butyl ether (µg/L)	tert-Butyl alcohol (µg/L)	1,2-Dibromoethane (µg/L)	1,2-Dichloroethane (µg/L)	Naphthalene (µg/L)	TPH-GRO (µg/L)	TPH-DRO - Silica Gel (µg/L)	TPH-DRO (µg/L)	Comments
RW-25S	09/23/2015	30.97	24.62	24.50	0.12	0.01	24.62	6.46	10:56	-	-	-	-	-	-	-	-	-	-	-	-	
RW-25S	09/28/2015	30.97	NR	24.57	TRACE	TRACE	24.65	-	9:55	-	-	-	-	-	-	-	-	-	-	-	-	
RW-25S	10/05/2015	30.97	NR	24.54	-	TRACE	24.59	-	11:27	-	-	-	-	-	-	-	-	-	-	-	-	
RW-25S	11/10/2015	30.97	NR	26.28	-	-	26.38	-	13:36	-	-	-	-	-	-	-	-	-	-	-	-	LNAPL NMB
RW-25S	12/01/2015	32.70	26.34	26.27	0.07	-	26.36	6.42	11:55	-	-	-	-	-	-	-	-	-	-	-	-	LNAPL NMB
RW-25S	01/27/2016	32.70	26.30	26.22	0.08	-	-	6.47	11:04	-	-	-	-	-	-	-	-	-	-	-	-	LNAPL NMB
RW-25S	02/15/2016	32.70	25.59	25.42	0.17	-	-	7.26	10:44	-	-	-	-	-	-	-	-	-	-	-	-	LNAPL NMB
RW-25S	03/14/2016	32.70	24.45	24.44	0.01	-	-	8.26	13:00	-	-	-	-	-	-	-	-	-	-	-	-	LNAPL NMB
RW-25S	04/21/2016	32.70	25.51	25.50	0.01	-	-	7.20	11:45	-	-	-	-	-	-	-	-	-	-	-	-	
RW-25S	05/23/2016	32.70	25.38	-	-	-	26.28	7.32	11:36	-	-	-	-	-	-	-	-	-	-	-	-	
RW-25S	05/24/2016	32.70	25.43	25.41	0.02	-	-	7.29	-	-	-	-	-	-	-	-	-	-	-	-	-	
RW-25S	06/21/2016	32.70	25.38	-	-	-	-	7.32	10:07	-	-	-	-	-	-	-	-	-	-	-	-	
RW-25S	07/21/2016	32.70	25.39	-	-	-	-	7.31	9:57	-	-	-	-	-	-	-	-	-	-	-	-	
RW-25S	08/24/2016	32.70	25.35	-	-	-	25.62	7.35	10:52	-	-	-	-	-	-	-	-	-	-	-	-	
RW-25S	08/25/2016	32.70	24.97	-	-	-	25.61	7.73	-	-	-	-	-	-	-	-	-	-	-	-	-	DRY
RW-25S	08/30/2016	32.70	25.86	-	-	-	27.36	6.84	11:35	-	-	-	-	-	-	-	-	-	-	-	470,000	
RW-25S	09/22/2016	32.70	26.08	-	-	-	26.38	6.62	12:20	-	-	-	-	-	-	-	-	-	-	-	-	
RW-25S	10/20/2016	32.70	26.10	-	-	-	-	6.60	11:06	-	-	-	-	-	-	-	-	-	-	-	-	
RW-25S	11/28/2016	32.70	25.57	-	-	-	-	7.13	9:41	0.7 J	1	2	5	-	-	-	-	4 J	-	-	1,000,000	
RW-25S	12/22/2016	32.70	26.03	-	-	-	26.27	6.67	9:57	-	-	-	-	-	-	-	-	-	-	-	-	
RW-25S	01/30/2017	32.70	25.37	-	-	-	25.62	7.33	10:15	-	-	-	-	-	-	-	-	-	-	-	-	
RW-25S	02/21/2017	32.70	25.35	-	-	-	25.58	7.35	10:11	-	-	-	-	-	-	-	-	-	-	-	250,000	
RW-25S	03/29/2017	31.92	27.10	-	-	-	27.17	4.82	12:23	-	-	-	-	-	-	-	-	-	-	-	-	
RW-25S	04/18/2017	31.92	25.37	-	-	-	25.55	6.55	11:46	-	-	-	-	-	-	-	-	-	-	-	-	
RW-25S	05/22/2017	31.92	23.15	-	-	-	25.60	8.77	10:39	-	-	-	-	-	-	-	-	-	-	-	-	
RW-25S	05/23/2017	31.92	22.44	-	-	-	25.60	9.48	11:25	-	-	-	-	-	-	-	-	-	-	-	147,000	
RW-25S	07/19/2017	31.92	25.34	-	-	-	25.43	6.58	11:51	-	-	-	-	-	-	-	-	-	-	-	-	
RW-25S	08/21/2017	31.92	24.38	-	-	-	25.45	7.54	9:32	-	-	-	-	-	-	-	-	-	-	-	-	
RW-25S	08/28/2017	31.92	25.12	-	-	-	25.42	6.80	12:00	-	-	-	-	-	-	-	-	-	-	-	-	
RW-25S	08/31/2017	31.92	25.34	-	-	-	25.43	6.58	9:26	-	-	-	-	-	-	-	-	<0.66	-	1,640	32,200	
RW-25S	09/20/2017	31.92	DRY	-	-	-	25.33	-	10:12	-	-	-	-	-	-	-	-	-	-	-	-	
RW-25S	10/03/2017	31.92	DRY	-	-	-	25.33	-	11:20	-	-	-	-	-	-	-	-	-	-	-	-	
RW-25S	10/17/2017	31.92	DRY	-	-	-	25.43	-	11:32	-	-	-	-	-	-	-	-	-	-	-	-	
RW-25S	11/02/2017	31.92	DRY	-	-	-	25.33	-	11:26	-	-	-	-	-	-	-	-	-	-	-	-	
RW-25S	11/28/2017	31.92	25.41	-	-	-	25.42	6.51	14:05	-	-	-	-	-	-	-	-	-	-	-	-	Insufficient GW Vol.
RW-25S	12/05/2017	31.92	DRY	-	-	-	25.33	-	10:15	-	-	-	-	-	-	-	-	-	-	-	-	
RW-25S	01/03/2018	31.92	DRY	-	-	-	25.33	-	12:10	-	-	-	-	-	-	-	-	-	-	-	-	

Table 3

HISTORICAL GROUNDWATER MONITORING AND ANALYTICAL DATA SUMMARY

Potomac River Generating Station
1400 North Royal St
Alexandria, VA

Well ID	Date	Top of Casing (ft)	Depth to Water (DTW) (ft)	Depth to LNAPL (ft)	LNAPL Thickness (ft)	Volume of LNAPL Recovered (gal)	Depth to Bottom (DTB) - Measured Depth (ft)	Groundwater Elevation (ft)	Gauging Time	Benzene (µg/L)	Toluene (µg/L)	Ethylbenzene (µg/L)	Xylenes, Total (µg/L)	Methyl tert-butyl ether (µg/L)	tert-Butyl alcohol (µg/L)	1,2-Dibromoethane (µg/L)	1,2-Dichloroethane (µg/L)	Naphthalene (µg/L)	TPH-GRO (µg/L)	TPH-DRO - Silica Gel (µg/L)	TPH-DRO (µg/L)	Comments
RW-25S	01/26/2018	31.92	DRY	-	-	-	25.33	-	11:20	-	-	-	-	-	-	-	-	-	-	-	-	
RW-25S	02/01/2018	31.92	DRY	-	-	-	25.33	-	10:30	-	-	-	-	-	-	-	-	-	-	-	-	
RW-25S	02/20/2018	31.92	23.39	-	-	-	25.41	8.53	12:14	-	-	-	-	-	-	-	-	-	-	-	-	
RW-25S	02/22/2018	31.92	23.69	-	-	-	25.48	8.23	14:03	-	-	-	-	-	-	-	-	-	-	25,900	62,600	
RW-25S	03/06/2018	31.92	24.75	-	-	-	-	7.17	11:20	-	-	-	-	-	-	-	-	-	-	-	-	
RW-25S	03/29/2018	31.92	DRY	-	-	-	25.42	-	9:39	-	-	-	-	-	-	-	-	-	-	-	-	
RW-25S	04/11/2018	31.92	DRY	-	-	-	25.43	-	9:07	-	-	-	-	-	-	-	-	-	-	-	-	
RW-25S	04/23/2018	31.92	23.15	-	-	-	-	8.77	9:20	-	-	-	-	-	-	-	-	-	-	-	-	
RW-25S	05/03/2018	31.92	23.86	-	-	-	-	8.06	9:26	-	-	-	-	-	-	-	-	-	-	-	-	
RW-25S	05/03/2018	31.12	23.01	-	-	-	-	8.11	-	-	-	-	-	-	-	-	-	-	-	-	-	
RW-25S	05/21/2018	31.12	23.73	-	-	-	24.58	7.39	9:53	-	-	-	-	-	-	-	-	-	-	-	77,600	
RW-25S	06/12/2018	31.12	24.30	-	-	-	-	6.82	10:28	-	-	-	-	-	-	-	-	-	-	-	-	
RW-25S	06/26/2018	31.12	24.19	-	-	-	24.51	6.93	10:06	-	-	-	-	-	-	-	-	-	-	-	-	
RW-25S	07/02/2018	31.12	24.25	-	-	-	-	6.87	10:24	-	-	-	-	-	-	-	-	-	-	-	-	
RW-25S	07/17/2018	31.12	24.37	-	-	-	-	6.75	10:00	-	-	-	-	-	-	-	-	-	-	-	-	
RW-25S	07/30/2018	31.12	21.73	-	-	-	-	9.39	10:40	-	-	-	-	-	-	-	-	-	-	-	-	
RW-25S	08/09/2018	31.12	22.20	-	-	-	-	8.92	-	-	-	-	-	-	-	-	-	-	-	-	-	
RW-25S	08/13/2018	31.12	22.32	-	-	-	24.56	8.80	11:55	-	-	-	-	-	-	-	-	-	-	-	-	
RW-25S	08/14/2018	31.12	22.31	-	-	-	26.43	8.81	10:10	-	-	-	-	-	-	-	-	-	-	-	160,000	
RW-25S	09/04/2018	31.12	21.27	-	-	-	-	9.85	10:08	-	-	-	-	-	-	-	-	-	-	-	-	
RW-25S	09/25/2018	31.12	25.12	-	-	-	-	-	13:24	-	-	-	-	-	-	-	-	-	-	-	-	See Notes
RW-28S	07/08/2015	31.35	26.40	-	-	-	-	4.95	10:42	-	-	-	-	-	-	-	-	-	-	-	-	
RW-28S	07/13/2015	31.35	25.20	-	-	-	26.66	6.15	9:11	-	-	-	-	-	-	-	-	-	-	-	-	
RW-28S	07/20/2015	31.35	24.14	-	-	-	-	7.21	8:55	-	-	-	-	-	-	-	-	-	-	-	-	
RW-28S	07/28/2015	31.35	23.92	-	-	-	26.73	7.43	10:04	-	-	-	-	-	-	-	-	-	-	-	-	
RW-28S	08/04/2015	31.35	23.97	-	-	-	26.67	7.38	13:21	-	-	-	-	-	-	-	-	-	-	-	-	
RW-28S	08/05/2015	31.35	24.98	-	-	-	26.66	6.37	8:18	-	-	-	-	-	-	-	-	-	-	-	-	
RW-28S	08/05/2015	31.35	NR	-	-	-	-	-	-	-	-	-	-	-	-	-	-	-	-	-	2,300	
RW-28S	08/11/2015	31.35	24.03	-	-	-	26.65	7.32	9:42	-	-	-	-	-	-	-	-	-	-	-	-	
RW-28S	08/18/2015	31.35	24.13	-	-	-	-	7.22	10:00	-	-	-	-	-	-	-	-	-	-	-	-	
RW-28S	08/24/2015	31.35	24.18	-	-	-	-	7.17	10:03	-	-	-	-	-	-	-	-	-	-	-	-	
RW-28S	09/02/2015	31.35	24.31	-	-	-	26.68	7.04	9:10	-	-	-	-	-	-	-	-	-	-	-	-	
RW-28S	09/09/2015	31.35	24.41	-	-	-	26.65	6.94	9:58	-	-	-	-	-	-	-	-	-	-	-	-	
RW-28S	09/17/2015	31.35	24.55	-	-	-	26.69	6.80	9:51	-	-	-	-	-	-	-	-	-	-	-	-	
RW-28S	09/23/2015	31.35	24.58	-	-	-	-	6.77	10:21	-	-	-	-	-	-	-	-	-	-	-	-	
RW-28S	09/28/2015	31.35	24.65	-	-	-	26.60	6.70	9:40	-	-	-	-	-	-	-	-	-	-	-	-	
RW-28S	10/05/2015	31.35	24.60	-	-	-	26.68	6.75	8:58	-	-	-	-	-	-	-	-	-	-	-	-	

Table 3

HISTORICAL GROUNDWATER MONITORING AND ANALYTICAL DATA SUMMARY

Potomac River Generating Station
1400 North Royal St
Alexandria, VA

Well ID	Date	Top of Casing (ft)	Depth to Water (DTW) (ft)	Depth to LNAPL (ft)	LNAPL Thickness (ft)	Volume of LNAPL Recovered (gal)	Depth to Bottom (DTB) - Measured Depth (ft)	Groundwater Elevation (ft)	Gauging Time	Benzene (µg/L)	Toluene (µg/L)	Ethylbenzene (µg/L)	Xylenes, Total (µg/L)	Methyl tert-butyl ether (µg/L)	tert-Butyl alcohol (µg/L)	1,2-Dibromoethane (µg/L)	1,2-Dichloroethane (µg/L)	Naphthalene (µg/L)	TPH-GRO (µg/L)	TPH-DRO - Silica Gel (µg/L)	TPH-DRO (µg/L)	Comments
RW-28S	11/10/2015	31.35	26.71	-	-	-	-	4.64	12:48	-	-	-	-	-	-	-	-	-	-	-	-	
RW-28S	12/01/2015	32.99	26.91	-	-	-	28.28	6.08	12:34	-	-	-	-	-	-	-	-	-	-	-	2,500	
RW-28S	01/27/2016	32.99	27.09	-	-	-	-	5.90	10:10	-	-	-	-	-	-	-	-	-	-	-	-	
RW-28S	02/15/2016	32.99	25.86	-	-	-	-	7.13	9:51	-	-	-	-	-	-	-	-	-	-	-	-	
RW-28S	03/14/2016	32.99	25.74	-	-	-	28.30	7.25	12:15	-	-	-	-	-	-	-	-	-	-	-	790	
RW-28S	04/21/2016	32.99	26.84	-	-	-	28.30	6.15	10:40	-	-	-	-	-	-	-	-	-	-	-	2,300	
RW-28S	05/05/2016	32.99	25.65	-	-	-	28.32	7.34	12:52	-	-	-	-	-	-	-	-	-	-	-	-	
RW-28S	05/23/2016	32.99	25.82	-	-	-	28.32	7.17	12:15	-	-	-	-	-	-	-	-	-	-	-	-	
RW-28S	05/24/2016	32.99	25.82	-	-	-	28.32	7.17	12:15	-	-	-	-	-	-	-	-	-	-	-	3,300	
RW-28S	06/21/2016	32.99	25.65	-	-	-	-	7.34	9:53	-	-	-	-	-	-	-	-	-	-	-	-	
RW-28S	07/21/2016	32.99	25.71	-	-	-	-	7.28	9:41	-	-	-	-	-	-	-	-	-	-	-	-	
RW-28S	08/24/2016	32.99	25.62	-	-	-	28.65	7.37	11:54	-	-	-	-	-	-	-	-	-	-	-	-	
RW-28S	08/25/2016	32.99	26.56	-	-	-	-	6.43	10:55	-	-	-	-	-	-	-	-	-	-	-	2,300	
RW-28S	09/22/2016	32.99	25.82	-	-	-	28.35	7.17	12:12	-	-	-	-	-	-	-	-	-	-	-	-	
RW-28S	10/20/2016	32.99	25.79	-	-	-	-	7.20	10:58	-	-	-	-	-	-	-	-	-	-	-	-	
RW-28S	11/28/2016	32.99	25.80	-	-	-	28.61	7.19	10:51	-	-	-	-	-	-	-	-	-	-	-	1,400	
RW-28S	12/22/2016	32.99	26.05	-	-	-	28.37	6.94	-	-	-	-	-	-	-	-	-	-	-	-	-	
RW-28S	01/30/2017	32.99	25.97	-	-	-	28.35	7.02	10:07	-	-	-	-	-	-	-	-	-	-	-	-	
RW-28S	02/21/2017	32.99	26.02	-	-	-	28.30	6.97	10:18	-	-	-	-	-	-	-	-	-	-	-	39,000	
RW-28S	03/29/2017	32.99	25.86	-	-	-	28.45	7.13	12:40	-	-	-	-	-	-	-	-	-	-	-	-	
RW-28S	04/18/2017	32.99	26.58	-	-	-	28.33	6.41	11:36	-	-	-	-	-	-	-	-	-	-	-	-	
RW-28S	05/22/2017	32.99	25.85	-	-	-	28.35	7.14	11:16	-	-	-	-	-	-	-	-	-	-	-	-	
RW-28S	05/23/2017	32.99	24.24	-	-	-	28.30	8.75	11:05	-	-	-	-	-	-	-	-	-	-	-	24,400	
RW-28S	06/22/2017	32.99	27.10	-	-	-	28.20	5.89	11:50	-	-	-	-	-	-	-	-	-	-	-	-	
RW-28S	07/19/2017	32.99	27.00	-	-	-	28.12	5.99	11:39	-	-	-	-	-	-	-	-	-	-	-	-	
RW-28S	08/21/2017	32.99	25.88	-	-	-	27.94	7.11	9:23	-	-	-	-	-	-	-	-	-	-	-	-	
RW-28S	08/28/2017	32.99	26.90	-	-	-	27.95	6.09	11:37	-	-	-	-	-	-	-	-	-	-	-	-	
RW-28S	08/31/2017	32.99	26.59	-	-	-	28.00	6.40	9:10	-	-	-	-	-	-	-	-	<0.66	-	1,650	8,370	
RW-28S	09/20/2017	32.99	27.03	-	-	-	-	5.96	10:04	-	-	-	-	-	-	-	-	-	-	-	-	
RW-28S	10/17/2017	32.99	27.46	-	-	-	-	5.53	11:25	-	-	-	-	-	-	-	-	-	-	-	-	
RW-28S	11/28/2017	32.99	DRY	-	-	-	27.95	-	14:14	-	-	-	-	-	-	-	-	-	-	-	-	
RW-28S	11/29/2017	32.99	27.28	-	-	-	28.02	5.71	15:30	-	-	-	-	-	-	-	-	-	-	-	-	Insufficient GW Vol.
RW-28S	12/19/2017	32.99	27.52	-	-	-	-	5.47	10:40	-	-	-	-	-	-	-	-	-	-	-	-	
RW-28S	01/26/2018	32.99	27.83	-	-	-	-	5.16	11:41	-	-	-	-	-	-	-	-	-	-	-	-	
RW-28S	02/20/2018	32.99	25.96	-	-	-	27.85	7.03	12:40	-	-	-	-	-	-	-	-	-	-	-	-	
RW-28S	02/22/2018	32.99	26.07	-	-	-	27.81	6.92	9:09	-	-	-	-	-	-	-	-	-	-	1,530	923	
RW-28S	03/06/2018	32.99	26.27	-	-	-	-	6.72	11:59	-	-	-	-	-	-	-	-	-	-	-	-	

Table 3

HISTORICAL GROUNDWATER MONITORING AND ANALYTICAL DATA SUMMARY

Potomac River Generating Station
1400 North Royal St
Alexandria, VA

Well ID	Date	Top of Casing (ft)	Depth to Water (DTW) (ft)	Depth to LNAPL (ft)	LNAPL Thickness (ft)	Volume of LNAPL Recovered (gal)	Depth to Bottom (DTB) - Measured Depth (ft)	Groundwater Elevation (ft)	Gauging Time	Benzene (µg/L)	Toluene (µg/L)	Ethylbenzene (µg/L)	Xylenes, Total (µg/L)	Methyl tert-butyl ether (µg/L)	tert-Butyl alcohol (µg/L)	1,2-Dibromoethane (µg/L)	1,2-Dichloroethane (µg/L)	Naphthalene (µg/L)	TPH-GRO (µg/L)	TPH-DRO - Silica Gel (µg/L)	TPH-DRO (µg/L)	Comments
RW-28S	03/29/2018	32.99	25.69	-	-	-	-	7.30	10:24	-	-	-	-	-	-	-	-	-	-	-	-	
RW-28S	04/11/2018	32.99	26.37	-	-	-	-	6.62	11:33	-	-	-	-	-	-	-	-	-	-	-	-	
RW-28S	04/23/2018	32.99	26.20	-	-	-	-	6.79	9:01	-	-	-	-	-	-	-	-	-	-	-	-	
RW-28S	05/03/2018	32.99	25.98	-	-	-	-	7.01	9:23	-	-	-	-	-	-	-	-	-	-	-	-	
RW-28S	05/03/2018	31.35	24.34	-	-	-	-	7.01	-	-	-	-	-	-	-	-	-	-	-	-	-	
RW-28S	05/21/2018	31.35	23.10	-	-	-	26.28	8.25	10:46	-	-	-	-	-	-	-	-	-	-	-	-	
RW-28S	05/22/2018	31.35	23.08	-	-	-	26.28	8.27	9:40	-	-	-	-	-	-	-	-	-	-	-	846	
RW-28S	06/12/2018	31.35	23.63	-	-	-	-	7.72	10:42	-	-	-	-	-	-	-	-	-	-	-	-	
RW-28S	06/26/2018	31.35	DRY	-	-	-	26.31	-	10:25	-	-	-	-	-	-	-	-	-	-	-	-	
RW-28S	07/02/2018	31.35	24.22	-	-	-	-	7.13	10:24	-	-	-	-	-	-	-	-	-	-	-	-	
RW-28S	07/17/2018	31.35	24.86	-	-	-	-	6.49	10:18	-	-	-	-	-	-	-	-	-	-	-	-	
RW-28S	07/30/2018	31.35	DRY	-	-	-	-	-	11:06	-	-	-	-	-	-	-	-	-	-	-	-	
RW-28S	08/09/2018	31.35	23.84	-	-	-	-	7.51	-	-	-	-	-	-	-	-	-	-	-	-	-	
RW-28S	08/13/2018	31.55	23.99	-	-	-	26.16	7.56	10:48	-	-	-	-	-	-	-	-	-	-	-	-	
RW-28S	08/14/2018	31.55	23.88	-	-	-	26.30	7.67	10:01	-	-	-	-	-	-	-	-	-	-	-	460	
RW-28S	09/04/2018	31.55	23.46	-	-	-	-	8.09	10:29	-	-	-	-	-	-	-	-	-	-	-	-	
RW-28S	09/25/2018	31.55	22.47	-	-	-	-	9.08	13:13	-	-	-	-	-	-	-	-	-	-	-	-	
RW-30S	06/26/2015	31.32	DRY	-	-	-	28.40	-	9:28	-	-	-	-	-	-	-	-	-	-	-	-	DRY
RW-30S	07/01/2015	31.32	24.02	-	-	-	-	7.30	12:03	-	-	-	-	-	-	-	-	-	-	-	-	
RW-30S	07/08/2015	31.32	25.39	-	-	-	-	5.93	10:51	-	-	-	-	-	-	-	-	-	-	-	-	
RW-30S	07/13/2015	31.32	26.60	-	-	-	28.40	4.72	9:12	-	-	-	-	-	-	-	-	-	-	-	-	
RW-30S	07/20/2015	31.32	26.07	-	-	-	-	5.25	9:01	-	-	-	-	-	-	-	-	-	-	-	-	
RW-30S	07/28/2015	31.32	26.04	-	-	-	28.48	5.28	10:13	-	-	-	-	-	-	-	-	-	-	-	-	
RW-30S	08/04/2015	31.32	26.07	-	-	-	28.40	5.25	13:25	-	-	-	-	-	-	-	-	-	-	-	-	
RW-30S	08/05/2015	31.32	26.05	-	-	-	28.42	5.27	8:20	-	-	-	-	-	-	-	-	-	-	-	890	
RW-30S	08/11/2015	31.32	26.42	-	-	-	28.44	4.90	9:44	-	-	-	-	-	-	-	-	-	-	-	-	
RW-30S	08/18/2015	31.32	26.31	-	-	-	-	5.01	9:53	-	-	-	-	-	-	-	-	-	-	-	-	
RW-30S	08/24/2015	31.32	26.28	-	-	-	-	5.04	9:56	-	-	-	-	-	-	-	-	-	-	-	-	
RW-30S	09/02/2015	31.32	26.37	26.36	0.01	TRACE	28.45	4.96	9:14	-	-	-	-	-	-	-	-	-	-	-	-	
RW-30S	09/09/2015	31.32	26.38	-	-	-	28.43	4.94	10:08	-	-	-	-	-	-	-	-	-	-	-	-	
RW-30S	09/17/2015	31.32	26.52	-	-	-	28.46	4.80	10:05	-	-	-	-	-	-	-	-	-	-	-	-	
RW-30S	09/23/2015	31.32	26.47	-	-	-	-	4.85	10:15	-	-	-	-	-	-	-	-	-	-	-	-	
RW-30S	09/28/2015	31.32	26.42	-	-	-	28.41	4.90	9:37	-	-	-	-	-	-	-	-	-	-	-	-	
RW-30S	10/05/2015	31.32	26.20	-	-	-	28.41	5.12	9:05	-	-	-	-	-	-	-	-	-	-	-	-	
RW-30S	11/10/2015	31.32	28.73	-	-	-	-	2.59	12:46	-	-	-	-	-	-	-	-	-	-	-	-	
RW-30S	12/01/2015	33.63	28.99	-	-	-	30.54	4.64	12:36	-	-	-	-	-	-	-	-	-	-	-	1,300	
RW-30S	01/27/2016	33.63	29.08	-	-	-	-	4.55	10:01	-	-	-	-	-	-	-	-	-	-	-	-	

Table 3

HISTORICAL GROUNDWATER MONITORING AND ANALYTICAL DATA SUMMARY

Potomac River Generating Station
1400 North Royal St
Alexandria, VA

Well ID	Date	Top of Casing (ft)	Depth to Water (DTW) (ft)	Depth to LNAPL (ft)	LNAPL Thickness (ft)	Volume of LNAPL Recovered (gal)	Depth to Bottom (DTB) - Measured Depth (ft)	Groundwater Elevation (ft)	Gauging Time	Benzene (µg/L)	Toluene (µg/L)	Ethylbenzene (µg/L)	Xylenes, Total (µg/L)	Methyl tert-butyl ether (µg/L)	tert-Butyl alcohol (µg/L)	1,2-Dibromoethane (µg/L)	1,2-Dichloroethane (µg/L)	Naphthalene (µg/L)	TPH-GRO (µg/L)	TPH-DRO - Silica Gel (µg/L)	TPH-DRO (µg/L)	Comments
RW-30S	02/15/2016	33.63	29.44	-	-	-	-	4.19	9:47	-	-	-	-	-	-	-	-	-	-	-	-	
RW-30S	03/14/2016	33.63	28.78	-	-	-	30.60	4.85	12:10	-	-	-	-	-	-	-	-	-	-	-	61,000	
RW-30S	04/21/2016	33.63	28.95	-	-	-	29.03	4.68	10:44	-	-	-	-	-	-	-	-	-	-	-	-	
RW-30S	04/27/2016	33.63	29.02	-	-	-	29.12	4.61	10:18	-	-	-	-	-	-	-	-	-	-	-	-	
RW-30S	05/05/2016	33.63	29.05	-	-	-	29.10	4.58	12:48	-	-	-	-	-	-	-	-	-	-	-	-	
RW-30S	05/23/2016	33.63	29.02	-	-	-	29.70	4.61	11:14	-	-	-	-	-	-	-	-	-	-	-	-	
RW-30S	05/25/2016	33.63	DRY	-	-	-	29.05	-	-	-	-	-	-	-	-	-	-	-	-	-	-	DRY
RW-30S	06/21/2016	33.63	26.45	-	-	-	-	7.18	9:56	-	-	-	-	-	-	-	-	-	-	-	-	
RW-30S	07/21/2016	33.63	26.40	-	-	-	-	7.23	9:51	-	-	-	-	-	-	-	-	-	-	-	-	
RW-30S	08/24/2016	33.63	24.65	-	-	-	29.37	8.98	11:56	-	-	-	-	-	-	-	-	-	-	-	-	
RW-30S	08/25/2016	33.63	28.88	-	-	-	29.20	4.75	-	-	-	-	-	-	-	-	-	-	-	-	-	DRY
RW-30S	08/30/2016	33.63	29.65	-	-	-	29.79	3.98	-	-	-	-	-	-	-	-	-	-	-	-	-	DRY
RW-30S	09/22/2016	33.63	26.60	-	-	-	29.35	7.03	12:07	-	-	-	-	-	-	-	-	-	-	-	-	
RW-30S	10/20/2016	33.63	26.80	-	-	-	-	6.83	10:50	-	-	-	-	-	-	-	-	-	-	-	-	
RW-30S	11/28/2016	33.63	28.64	-	-	-	30.35	4.99	10:48	-	-	-	-	-	-	-	-	-	-	-	1,700	
RW-30S	12/22/2016	33.63	27.37	-	-	-	29.75	6.26	-	-	-	-	-	-	-	-	-	-	-	-	-	
RW-30S	01/30/2017	33.63	26.58	-	-	-	29.10	7.05	10:03	-	-	-	-	-	-	-	-	-	-	-	-	
RW-30S	02/21/2017	33.63	28.99	-	-	-	28.70	4.64	10:15	-	-	-	-	-	-	-	-	-	-	-	17,000	
RW-30S	03/29/2017	33.12	26.69	-	-	-	28.95	6.43	12:47	-	-	-	-	-	-	-	-	-	-	-	-	
RW-30S	04/18/2017	33.12	27.39	-	-	-	28.97	5.73	11:33	-	-	-	-	-	-	-	-	-	-	-	-	
RW-30S	05/22/2017	33.12	28.24	-	-	-	28.81	4.88	11:18	-	-	-	-	-	-	-	-	-	-	-	-	
RW-30S	05/23/2017	33.12	28.28	-	-	-	28.87	4.84	10:45	-	-	-	-	-	-	-	-	-	-	-	-	Insufficient GW Vol.
RW-30S	06/07/2017	33.12	24.47	-	-	-	28.88	8.65	12:55	-	-	-	-	-	-	-	-	-	-	-	3,780	
RW-30S	06/22/2017	33.12	26.45	-	-	-	28.80	6.67	11:43	-	-	-	-	-	-	-	-	-	-	-	-	
RW-30S	07/19/2017	33.12	28.18	-	-	-	28.90	4.94	11:31	-	-	-	-	-	-	-	-	-	-	-	-	
RW-30S	08/21/2017	33.12	DRY	-	-	-	28.83	-	9:20	-	-	-	-	-	-	-	-	-	-	-	-	
RW-30S	08/28/2017	33.12	DRY	-	-	-	28.75	-	11:31	-	-	-	-	-	-	-	-	-	-	-	-	
RW-30S	08/31/2017	33.12	DRY	-	-	-	28.80	-	9:00	-	-	-	-	-	-	-	-	-	-	-	-	
RW-30S	09/05/2017	33.12	DRY	-	-	-	28.78	-	13:49	-	-	-	-	-	-	-	-	-	-	-	-	
RW-30S	09/20/2017	33.12	DRY	-	-	-	28.78	-	9:56	-	-	-	-	-	-	-	-	-	-	-	-	
RW-30S	10/03/2017	33.12	DRY	-	-	-	28.78	-	11:30	-	-	-	-	-	-	-	-	-	-	-	-	
RW-30S	10/17/2017	33.12	DRY	-	-	-	28.83	-	11:18	-	-	-	-	-	-	-	-	-	-	-	-	
RW-30S	11/02/2017	33.12	28.72	-	-	-	-	4.40	11:37	-	-	-	-	-	-	-	-	-	-	-	-	
RW-30S	11/28/2017	33.12	DRY	-	-	-	28.74	-	13:39	-	-	-	-	-	-	-	-	-	-	-	-	
RW-30S	12/05/2017	33.12	DRY	-	-	-	28.93	-	10:26	-	-	-	-	-	-	-	-	-	-	-	-	
RW-30S	01/03/2018	33.12	DRY	-	-	-	28.93	-	12:19	-	-	-	-	-	-	-	-	-	-	-	-	
RW-30S	01/26/2018	33.12	DRY	-	-	-	28.93	-	11:44	-	-	-	-	-	-	-	-	-	-	-	-	

Table 3

HISTORICAL GROUNDWATER MONITORING AND ANALYTICAL DATA SUMMARY

Potomac River Generating Station
1400 North Royal St
Alexandria, VA

Well ID	Date	Top of Casing (ft)	Depth to Water (DTW) (ft)	Depth to LNAPL (ft)	LNAPL Thickness (ft)	Volume of LNAPL Recovered (gal)	Depth to Bottom (DTB) - Measured Depth (ft)	Groundwater Elevation (ft)	Gauging Time	Benzene (µg/L)	Toluene (µg/L)	Ethylbenzene (µg/L)	Xylenes, Total (µg/L)	Methyl tert-butyl ether (µg/L)	tert-Butyl alcohol (µg/L)	1,2-Dibromoethane (µg/L)	1,2-Dichloroethane (µg/L)	Naphthalene (µg/L)	TPH-GRO (µg/L)	TPH-DRO - Silica Gel (µg/L)	TPH-DRO (µg/L)	Comments
RW-30S	02/01/2018	33.12	DRY	-	-	-	28.93	-	10:40	-	-	-	-	-	-	-	-	-	-	-	-	
RW-30S	02/20/2018	33.12	28.64	-	-	-	28.92	4.48	12:31	-	-	-	-	-	-	-	-	-	-	-	-	Insufficient GW Vol.
RW-30S	02/21/2018	33.12	28.78	-	-	-	28.90	4.34	11:15	-	-	-	-	-	-	-	-	-	-	-	-	Insufficient GW Vol.
RW-30S	03/06/2018	33.12	28.87	-	-	-	-	4.25	11:55	-	-	-	-	-	-	-	-	-	-	-	-	
RW-30S	03/29/2018	33.12	28.17	-	-	-	-	4.95	10:16	-	-	-	-	-	-	-	-	-	-	-	-	
RW-30S	04/11/2018	33.12	DRY	-	-	-	28.94	-	11:27	-	-	-	-	-	-	-	-	-	-	-	-	
RW-30S	04/23/2018	33.12	DRY	-	-	-	28.94	-	8:55	-	-	-	-	-	-	-	-	-	-	-	-	
RW-30S	05/03/2018	33.12	DRY	-	-	-	28.97	-	9:21	-	-	-	-	-	-	-	-	-	-	-	-	
RW-30S	05/03/2018	31.32	DRY	-	-	-	26.87	-	-	-	-	-	-	-	-	-	-	-	-	-	-	
RW-30S	05/21/2018	31.32	25.52	-	-	-	26.85	5.80	10:51	-	-	-	-	-	-	-	-	-	-	-	691	
RW-30S	06/12/2018	31.32	25.25	-	-	-	-	6.07	10:37	-	-	-	-	-	-	-	-	-	-	-	-	
RW-30S	06/26/2018	31.32	26.07	-	-	-	26.81	5.25	10:12	-	-	-	-	-	-	-	-	-	-	-	-	
RW-30S	07/02/2018	31.32	26.28	-	-	-	-	5.04	11:12	-	-	-	-	-	-	-	-	-	-	-	-	
RW-30S	07/17/2018	31.32	26.43	-	-	-	-	4.89	10:26	-	-	-	-	-	-	-	-	-	-	-	-	
RW-30S	07/30/2018	31.32	25.65	-	-	-	-	5.67	11:13	-	-	-	-	-	-	-	-	-	-	-	-	
RW-30S	08/09/2018	31.32	25.68	-	-	-	-	5.64	-	-	-	-	-	-	-	-	-	-	-	-	-	
RW-30S	08/14/2018	31.32	25.28	-	-	-	26.90	6.04	9:55	-	-	-	-	-	-	-	-	-	-	-	210	
RW-30S	09/04/2018	31.32	24.90	-	-	-	-	6.42	10:36	-	-	-	-	-	-	-	-	-	-	-	-	
RW-30S	09/25/2018	31.32	24.23	-	-	-	-	7.09	13:17	-	-	-	-	-	-	-	-	-	-	-	-	
RW-116S	07/08/2015	31.80	22.48	-	-	-	-	9.32	11:28	-	-	-	-	-	-	-	-	-	-	-	-	
RW-116S	07/13/2015	31.80	22.03	-	-	-	26.20	9.77	9:24	-	-	-	-	-	-	-	-	-	-	-	-	
RW-116S	07/20/2015	31.80	21.77	-	-	-	-	10.03	9:10	-	-	-	-	-	-	-	-	-	-	-	-	
RW-116S	07/28/2015	31.44	21.46	-	-	-	25.90	9.98	10:31	-	-	-	-	-	-	-	-	-	-	-	-	
RW-116S	08/04/2015	31.44	21.55	-	-	-	25.82	9.89	13:11	-	-	-	-	-	-	-	-	-	-	-	-	
RW-116S	08/05/2015	31.44	21.57	-	-	-	25.82	9.87	9:05	-	-	-	-	-	-	-	-	-	-	-	7,000	
RW-116S	08/11/2015	31.44	21.72	-	-	-	24.88	9.72	10:31	-	-	-	-	-	-	-	-	-	-	-	-	
RW-116S	08/18/2015	31.44	21.79	-	-	-	-	9.65	10:13	-	-	-	-	-	-	-	-	-	-	-	-	
RW-116S	08/24/2015	31.44	21.90	-	-	-	-	9.54	10:16	-	-	-	-	-	-	-	-	-	-	-	-	
RW-116S	09/02/2015	31.44	22.06	-	-	-	25.86	9.38	10:05	-	-	-	-	-	-	-	-	-	-	-	-	
RW-116S	09/09/2015	31.44	22.18	-	-	-	25.89	9.26	10:12	-	-	-	-	-	-	-	-	-	-	-	-	
RW-116S	09/17/2015	31.44	22.31	-	-	-	25.89	9.13	10:14	-	-	-	-	-	-	-	-	-	-	-	-	
RW-116S	09/23/2015	31.44	22.35	-	-	-	-	9.09	10:34	-	-	-	-	-	-	-	-	-	-	-	-	
RW-116S	09/28/2015	31.44	22.42	-	-	-	25.84	9.02	9:20	-	-	-	-	-	-	-	-	-	-	-	-	
RW-116S	10/05/2015	31.44	22.47	-	-	-	25.84	8.97	9:31	-	-	-	-	-	-	-	-	-	-	-	-	
RW-116S	11/10/2015	31.44	25.05	-	-	-	-	6.39	13:03	-	-	-	-	-	-	-	-	-	-	-	-	
RW-116S	12/01/2015	33.78	25.73	-	-	-	28.20	8.05	11:20	-	-	-	-	-	-	-	-	-	-	-	-	
RW-116S	12/02/2015	33.78	NR	-	-	-	-	-	-	-	-	-	-	-	-	-	-	-	-	-	11,000	

Table 3

HISTORICAL GROUNDWATER MONITORING AND ANALYTICAL DATA SUMMARY

Potomac River Generating Station
1400 North Royal St
Alexandria, VA

Well ID	Date	Top of Casing (ft)	Depth to Water (DTW) (ft)	Depth to LNAPL (ft)	LNAPL Thickness (ft)	Volume of LNAPL Recovered (gal)	Depth to Bottom (DTB) - Measured Depth (ft)	Groundwater Elevation (ft)	Gauging Time	Benzene (µg/L)	Toluene (µg/L)	Ethylbenzene (µg/L)	Xylenes, Total (µg/L)	Methyl tert-butyl ether (µg/L)	tert-Butyl alcohol (µg/L)	1,2-Dibromoethane (µg/L)	1,2-Dichloroethane (µg/L)	Naphthalene (µg/L)	TPH-GRO (µg/L)	TPH-DRO - Silica Gel (µg/L)	TPH-DRO (µg/L)	Comments
RW-116S	01/27/2016	33.78	26.53	-	-	-	-	7.25	10:29	-	-	-	-	-	-	-	-	-	-	-	-	
RW-116S	02/15/2016	33.78	26.53	-	-	-	-	7.25	10:10	-	-	-	-	-	-	-	-	-	-	-	-	
RW-116S	03/14/2016	33.78	26.26	-	-	-	28.18	7.52	11:35	-	-	-	-	-	-	-	-	-	-	-	7,600	
RW-116S	04/21/2016	33.78	26.33	-	-	-	28.25	7.45	11:18	-	-	-	-	-	-	-	-	-	-	-	3,000	
RW-116S	05/23/2016	33.78	26.03	-	-	-	28.25	7.75	11:20	-	-	-	-	-	-	-	-	-	-	-	-	
RW-116S	05/24/2016	33.78	26.32	-	-	-	28.90	7.46	9:45	-	-	-	-	-	-	-	-	-	-	-	230,000	
RW-116S	06/21/2016	33.78	26.06	-	-	-	-	7.72	10:43	-	-	-	-	-	-	-	-	-	-	-	-	
RW-116S	07/21/2016	33.78	26.02	-	-	-	-	7.76	10:22	-	-	-	-	-	-	-	-	-	-	-	-	
RW-116S	08/24/2016	33.78	26.02	-	-	-	27.76	7.76	11:08	-	-	-	-	-	-	-	-	-	-	-	-	
RW-116S	08/25/2016	33.78	25.10	-	-	-	-	8.68	10:15	-	-	-	-	-	-	-	-	-	-	-	6,200	
RW-116S	09/22/2016	33.78	26.07	-	-	-	27.82	7.71	12:36	-	-	-	-	-	-	-	-	-	-	-	-	
RW-116S	10/20/2016	33.78	26.07	-	-	-	-	7.71	11:26	-	-	-	-	-	-	-	-	-	-	-	-	
RW-116S	11/28/2016	33.78	26.09	-	-	-	28.05	7.69	11:01	-	-	-	-	-	-	-	-	-	-	-	59,000	
RW-116S	12/22/2016	33.78	26.06	-	-	-	27.85	7.72	-	-	-	-	-	-	-	-	-	-	-	-	-	
RW-116S	01/30/2017	33.78	26.06	-	-	-	27.80	7.72	10:25	-	-	-	-	-	-	-	-	-	-	-	-	
RW-116S	02/21/2017	33.78	26.06	-	-	-	27.17	7.72	10:05	-	-	-	-	-	-	-	-	-	-	-	510,000	
RW-116S	03/28/2017	33.15	26.02	-	-	-	27.05	7.13	12:00	-	-	-	-	-	-	-	-	-	-	-	-	
RW-116S	04/18/2017	33.15	26.02	-	-	-	27.08	7.13	11:13	-	-	-	-	-	-	-	-	-	-	-	-	
RW-116S	05/22/2017	33.15	25.60	-	-	-	27.10	7.55	10:28	-	-	-	-	-	-	-	-	-	-	-	-	
RW-116S	05/23/2017	33.15	24.45	-	-	-	27.07	8.70	11:55	-	-	-	-	-	-	-	-	-	-	-	323,000	
RW-116S	06/22/2017	33.15	26.02	-	-	-	27.05	7.13	12:15	-	-	-	-	-	-	-	-	-	-	-	-	
RW-116S	08/21/2017	33.15	26.20	-	-	-	27.07	6.95	9:56	-	-	-	-	-	-	-	-	-	-	-	-	
RW-116S	08/28/2017	33.15	26.24	-	-	-	27.06	6.91	11:10	-	-	-	-	-	-	-	-	-	-	-	-	
RW-116S	08/31/2017	33.15	26.19	-	-	-	27.07	6.96	9:55	-	-	-	-	-	-	-	-	<0.66	-	3,110	29,900	
RW-116S	09/20/2017	33.15	26.18	-	-	-	-	6.97	10:42	-	-	-	-	-	-	-	-	-	-	-	-	
RW-116S	10/17/2017	33.15	25.83	-	-	-	-	7.32	12:00	-	-	-	-	-	-	-	-	-	-	-	-	
RW-116S	11/28/2017	33.15	25.68	-	-	-	27.12	7.47	14:26	-	-	-	-	-	-	-	-	-	-	181,000	146,000	
RW-116S	11/30/2017	33.15	25.78	-	-	-	27.02	7.37	12:42	-	-	-	-	-	-	-	-	-	-	-	-	
RW-116S	12/19/2017	33.15	26.09	-	-	-	-	7.06	9:45	-	-	-	-	-	-	-	-	-	-	-	-	
RW-116S	01/26/2018	33.15	25.66	-	-	-	-	7.49	11:51	-	-	-	-	-	-	-	-	-	-	-	-	
RW-116S	02/20/2018	33.15	25.93	-	-	-	27.03	7.22	12:01	-	-	-	-	-	-	-	-	-	-	-	-	
RW-116S	02/22/2018	33.15	26.02	-	-	-	27.03	7.13	13:23	-	-	-	-	-	-	-	-	-	-	5,040	28,600	
RW-116S	03/06/2018	33.15	26.45	-	-	-	-	6.70	11:36	-	-	-	-	-	-	-	-	-	-	-	-	
RW-116S	03/29/2018	33.15	26.22	-	-	-	-	6.93	9:18	-	-	-	-	-	-	-	-	-	-	-	-	
RW-116S	04/11/2018	33.15	26.08	-	-	-	-	7.07	8:48	-	-	-	-	-	-	-	-	-	-	-	-	
RW-116S	04/23/2018	33.15	25.91	-	-	-	-	7.24	9:39	-	-	-	-	-	-	-	-	-	-	-	-	
RW-116S	05/03/2018	33.15	25.72	-	-	-	-	7.43	9:33	-	-	-	-	-	-	-	-	-	-	-	-	

Table 3

HISTORICAL GROUNDWATER MONITORING AND ANALYTICAL DATA SUMMARY

Potomac River Generating Station
1400 North Royal St
Alexandria, VA

Well ID	Date	Top of Casing (ft)	Depth to Water (DTW) (ft)	Depth to LNAPL (ft)	LNAPL Thickness (ft)	Volume of LNAPL Recovered (gal)	Depth to Bottom (DTB) - Measured Depth (ft)	Groundwater Elevation (ft)	Gauging Time	Benzene (µg/L)	Toluene (µg/L)	Ethylbenzene (µg/L)	Xylenes, Total (µg/L)	Methyl tert-butyl ether (µg/L)	tert-Butyl alcohol (µg/L)	1,2-Dibromoethane (µg/L)	1,2-Dichloroethane (µg/L)	Naphthalene (µg/L)	TPH-GRO (µg/L)	TPH-DRO - Silica Gel (µg/L)	TPH-DRO (µg/L)	Comments
RW-116S	05/03/2018	31.61	24.54	-	-	-	-	7.07	-	-	-	-	-	-	-	-	-	-	-	-	-	
RW-116S	05/21/2018	31.61	24.38	-	-	-	25.90	7.23	10:14	-	-	-	-	-	-	-	-	-	-	-	61,300	
RW-116S	06/12/2018	31.61	22.53	-	-	-	-	9.08	10:17	-	-	-	-	-	-	-	-	-	-	-	-	
RW-116S	06/26/2018	31.61	22.25	-	-	-	25.61	9.36	9:54	-	-	-	-	-	-	-	-	-	-	-	-	
RW-116S	07/02/2018	31.61	22.20	-	-	-	-	9.41	10:36	-	-	-	-	-	-	-	-	-	-	-	-	
RW-116S	07/17/2018	31.61	22.26	-	-	-	-	9.35	9:49	-	-	-	-	-	-	-	-	-	-	-	-	
RW-116S	07/30/2018	31.61	21.91	-	-	-	-	9.70	10:52	-	-	-	-	-	-	-	-	-	-	-	-	
RW-116S	08/09/2018	31.61	21.58	-	-	-	-	10.03	-	-	-	-	-	-	-	-	-	-	-	-	-	
RW-116S	08/13/2018	31.61	21.51	-	-	-	23.87	10.10	11:49	-	-	-	-	-	-	-	-	-	-	-	-	
RW-116S	08/14/2018	31.61	21.46	-	-	-	27.41	10.15	10:49	-	-	-	-	-	-	-	-	-	-	-	15,000	
RW-116S	09/04/2018	31.61	21.45	-	-	-	-	10.16	9:56	-	-	-	-	-	-	-	-	-	-	-	-	
RW-116S	09/25/2018	31.61	21.19	-	-	-	-	10.42	13:04	-	-	-	-	-	-	-	-	-	-	-	-	
RW-117S	07/08/2015	31.81	22.53	-	-	-	-	9.28	11:08	-	-	-	-	-	-	-	-	-	-	-	-	
RW-117S	07/13/2015	31.81	22.27	-	-	-	24.25	9.54	9:22	-	-	-	-	-	-	-	-	-	-	-	-	
RW-117S	07/20/2015	31.81	21.97	-	-	-	-	9.84	9:07	-	-	-	-	-	-	-	-	-	-	-	-	
RW-117S	07/28/2015	31.81	21.86	-	-	-	24.34	9.95	9:30	-	-	-	-	-	-	-	-	-	-	-	-	
RW-117S	08/04/2015	31.81	21.94	-	-	-	24.23	9.87	13:15	-	-	-	-	-	-	-	-	-	-	-	-	
RW-117S	08/05/2015	31.81	21.96	-	-	-	24.27	9.85	9:20	-	-	-	-	-	-	-	-	-	-	-	6,600	
RW-117S	08/11/2015	31.81	22.06	-	-	-	24.30	9.75	10:28	-	-	-	-	-	-	-	-	-	-	-	-	
RW-117S	08/18/2015	31.81	22.16	-	-	-	-	9.65	10:10	-	-	-	-	-	-	-	-	-	-	-	-	
RW-117S	08/24/2015	31.81	22.25	-	-	-	-	9.56	10:13	-	-	-	-	-	-	-	-	-	-	-	-	
RW-117S	09/02/2015	31.81	22.40	-	-	-	24.30	9.41	10:10	-	-	-	-	-	-	-	-	-	-	-	-	
RW-117S	09/09/2015	31.81	22.51	22.51	TRACE	TRACE	24.31	9.30	10:10	-	-	-	-	-	-	-	-	-	-	-	-	
RW-117S	09/17/2015	31.81	22.61	-	-	-	24.31	9.20	10:12	-	-	-	-	-	-	-	-	-	-	-	-	
RW-117S	09/23/2015	31.81	22.61	-	-	-	-	9.20	10:31	-	-	-	-	-	-	-	-	-	-	-	-	
RW-117S	09/28/2015	31.81	22.66	-	-	-	24.29	9.15	9:18	-	-	-	-	-	-	-	-	-	-	-	-	
RW-117S	10/05/2015	31.81	22.76	-	-	-	24.30	9.05	9:34	-	-	-	-	-	-	-	-	-	-	-	-	
RW-117S	11/10/2015	31.81	25.29	-	-	-	-	6.52	12:59	-	-	-	-	-	-	-	-	-	-	-	-	
RW-117S	12/01/2015	33.73	25.72	-	-	-	26.13	8.01	11:16	-	-	-	-	-	-	-	-	-	-	-	13,000	
RW-117S	01/27/2016	33.73	26.06	-	-	-	-	7.67	10:25	-	-	-	-	-	-	-	-	-	-	-	-	
RW-117S	02/15/2016	33.73	26.05	-	-	-	-	7.68	10:07	-	-	-	-	-	-	-	-	-	-	-	-	
RW-117S	03/14/2016	33.73	26.06	-	-	-	26.09	7.67	11:05	-	-	-	-	-	-	-	-	-	-	-	-	
RW-117S	04/21/2016	33.73	25.74	-	-	-	26.07	7.99	11:38	-	-	-	-	-	-	-	-	-	-	-	-	
RW-117S	04/27/2016	33.73	25.75	-	-	-	26.08	7.98	10:14	-	-	-	-	-	-	-	-	-	-	-	-	
RW-117S	05/05/2016	33.73	25.79	-	-	-	26.05	7.94	12:56	-	-	-	-	-	-	-	-	-	-	-	-	
RW-117S	05/23/2016	33.73	25.70	-	-	-	26.05	8.03	11:16	-	-	-	-	-	-	-	-	-	-	-	-	
RW-117S	05/24/2016	33.73	DRY	-	-	-	26.07	DRY	-	-	-	-	-	-	-	-	-	-	-	-	-	

Table 3

HISTORICAL GROUNDWATER MONITORING AND ANALYTICAL DATA SUMMARY

Potomac River Generating Station
1400 North Royal St
Alexandria, VA

Well ID	Date	Top of Casing (ft)	Depth to Water (DTW) (ft)	Depth to LNAPL (ft)	LNAPL Thickness (ft)	Volume of LNAPL Recovered (gal)	Depth to Bottom (DTB) - Measured Depth (ft)	Groundwater Elevation (ft)	Gauging Time	Benzene (µg/L)	Toluene (µg/L)	Ethylbenzene (µg/L)	Xylenes, Total (µg/L)	Methyl tert-butyl ether (µg/L)	tert-Butyl alcohol (µg/L)	1,2-Dibromoethane (µg/L)	1,2-Dichloroethane (µg/L)	Naphthalene (µg/L)	TPH-GRO (µg/L)	TPH-DRO - Silica Gel (µg/L)	TPH-DRO (µg/L)	Comments
RW-117S	06/21/2016	33.73	25.70	-	-	-	-	8.03	10:33	-	-	-	-	-	-	-	-	-	-	-	-	
RW-117S	07/21/2016	33.73	25.67	-	-	-	-	8.06	10:12	-	-	-	-	-	-	-	-	-	-	-	-	
RW-117S	08/24/2016	33.73	DRY	-	-	-	26.08	DRY	11:15	-	-	-	-	-	-	-	-	-	-	-	-	
RW-117S	08/25/2016	33.73	25.52	-	-	-	26.08	8.21	-	-	-	-	-	-	-	-	-	-	-	-	-	DRY
RW-117S	08/30/2016	33.73	25.97	-	-	-	26.77	7.76	11:10	-	-	-	-	-	-	-	-	-	-	-	4,400	
RW-117S	09/22/2016	33.73	25.71	-	-	-	26.18	8.02	12:32	-	-	-	-	-	-	-	-	-	-	-	-	
RW-117S	10/20/2016	33.73	25.72	-	-	-	-	8.01	11:22	-	-	-	-	-	-	-	-	-	-	-	-	
RW-117S	11/28/2016	33.73	25.75	-	-	-	26.77	7.98	10:57	-	-	-	-	-	-	-	-	-	-	-	2,800	
RW-117S	12/22/2016	33.73	25.63	-	-	-	26.15	8.10	-	-	-	-	-	-	-	-	-	-	-	-	-	
RW-117S	01/30/2017	33.73	25.72	-	-	-	26.15	8.01	10:21	-	-	-	-	-	-	-	-	-	-	-	-	
RW-117S	02/21/2017	33.73	25.71	-	-	-	26.13	8.02	10:07	-	-	-	-	-	-	-	-	-	-	-	4,300	
RW-117S	03/29/2017	33.16	DRY	-	-	-	25.67	-	12:33	-	-	-	-	-	-	-	-	-	-	-	-	
RW-117S	04/18/2017	33.16	DRY	-	-	-	25.67	-	11:40	-	-	-	-	-	-	-	-	-	-	-	-	
RW-117S	05/22/2017	33.16	DRY	-	-	-	25.64	-	10:30	-	-	-	-	-	-	-	-	-	-	-	-	Insufficient GW Vol.
RW-117S	06/22/2017	33.16	DRY	-	-	-	25.68	-	12:03	-	-	-	-	-	-	-	-	-	-	-	-	
RW-117S	07/19/2017	33.16	DRY	-	-	-	25.67	-	11:43	-	-	-	-	-	-	-	-	-	-	-	-	
RW-117S	08/21/2017	33.16	25.56	-	-	-	25.69	7.60	9:44	-	-	-	-	-	-	-	-	-	-	-	-	
RW-117S	08/28/2017	33.16	24.07	-	-	-	25.68	9.09	11:54	-	-	-	-	-	-	-	-	-	-	-	-	
RW-117S	08/31/2017	33.16	24.08	-	-	-	25.68	9.08	9:20	-	-	-	-	-	-	-	-	<0.66	-	3,260	39,200	
RW-117S	09/20/2017	33.16	24.15	-	-	-	-	9.01	10:29	-	-	-	-	-	-	-	-	-	-	-	-	
RW-117S	10/17/2017	33.16	24.47	-	-	-	-	8.69	11:50	-	-	-	-	-	-	-	-	-	-	-	-	
RW-117S	11/28/2017	33.16	25.78	-	-	-	25.69	7.38	14:30	-	-	-	-	-	-	-	-	-	-	-	-	Insufficient GW Vol.
RW-117S	12/19/2017	33.16	25.56	-	-	-	-	7.60	9:57	-	-	-	-	-	-	-	-	-	-	-	-	
RW-117S	01/26/2018	33.16	25.60	-	-	-	-	7.56	11:48	-	-	-	-	-	-	-	-	-	-	-	-	
RW-117S	02/20/2018	33.16	25.59	-	-	-	25.65	7.57	12:05	-	-	-	-	-	-	-	-	-	-	-	-	
RW-117S	02/21/2018	33.16	25.60	-	-	-	25.66	7.56	11:30	-	-	-	-	-	-	-	-	-	-	-	-	Insufficient GW Vol.
RW-117S	03/06/2018	33.16	25.62	-	-	-	-	7.54	11:32	-	-	-	-	-	-	-	-	-	-	-	-	
RW-117S	03/29/2018	33.16	25.62	-	-	-	-	7.54	9:27	-	-	-	-	-	-	-	-	-	-	-	-	
RW-117S	04/11/2018	33.16	25.63	-	-	-	-	7.53	8:57	-	-	-	-	-	-	-	-	-	-	-	-	
RW-117S	04/23/2018	33.16	25.63	-	-	-	-	7.53	9:05	-	-	-	-	-	-	-	-	-	-	-	-	
RW-117S	05/03/2018	33.16	25.64	-	-	-	-	7.52	9:25	-	-	-	-	-	-	-	-	-	-	-	-	
RW-117S	05/03/2018	32.31	24.15	-	-	-	-	8.16	-	-	-	-	-	-	-	-	-	-	-	-	-	
RW-117S	05/21/2018	32.31	DRY	-	-	-	24.22	-	10:04	-	-	-	-	-	-	-	-	-	-	-	-	Insufficient GW Vol.
RW-117S	06/12/2018	32.31	22.95	-	-	-	-	9.36	10:18	-	-	-	-	-	-	-	-	-	-	-	-	
RW-117S	06/26/2018	32.31	22.61	-	-	-	24.08	9.70	9:56	-	-	-	-	-	-	-	-	-	-	-	-	
RW-117S	07/02/2018	32.31	22.53	-	-	-	-	9.78	10:13	-	-	-	-	-	-	-	-	-	-	-	-	
RW-117S	07/17/2018	32.31	22.59	-	-	-	-	9.72	10:10	-	-	-	-	-	-	-	-	-	-	-	-	

Table 3

HISTORICAL GROUNDWATER MONITORING AND ANALYTICAL DATA SUMMARY

Potomac River Generating Station
1400 North Royal St
Alexandria, VA

Well ID	Date	Top of Casing (ft)	Depth to Water (DTW) (ft)	Depth to LNAPL (ft)	LNAPL Thickness (ft)	Volume of LNAPL Recovered (gal)	Depth to Bottom (DTB) - Measured Depth (ft)	Groundwater Elevation (ft)	Gauging Time	Benzene (µg/L)	Toluene (µg/L)	Ethylbenzene (µg/L)	Xylenes, Total (µg/L)	Methyl tert-butyl ether (µg/L)	tert-Butyl alcohol (µg/L)	1,2-Dibromoethane (µg/L)	1,2-Dichloroethane (µg/L)	Naphthalene (µg/L)	TPH-GRO (µg/L)	TPH-DRO - Silica Gel (µg/L)	TPH-DRO (µg/L)	Comments
RW-117S	07/30/2018	32.31	22.07	-	-	-	-	10.24	10:50	-	-	-	-	-	-	-	-	-	-	-	-	
RW-117S	08/09/2018	32.31	21.90	-	-	-	-	10.41	-	-	-	-	-	-	-	-	-	-	-	-	-	
RW-117S	08/13/2018	32.31	21.80	-	-	-	24.18	10.51	11:47	-	-	-	-	-	-	-	-	-	-	-	-	
RW-117S	08/14/2018	32.31	21.85	-	-	-	26.09	10.46	12:09	-	-	-	-	-	-	-	-	-	-	-	31,000	
RW-117S	09/04/2018	32.31	21.69	-	-	-	-	10.62	10:21	-	-	-	-	-	-	-	-	-	-	-	-	
RW-117S	09/25/2018	32.31	24.39	-	-	-	-	-	13:26	-	-	-	-	-	-	-	-	-	-	-	-	See Notes
RW-118S	07/08/2015	31.09	21.79	-	-	-	-	9.30	11:03	-	-	-	-	-	-	-	-	-	-	-	-	
RW-118S	07/13/2015	31.09	21.64	-	-	-	24.90	9.45	9:20	-	-	-	-	-	-	-	-	-	-	-	-	
RW-118S	07/20/2015	31.09	21.27	-	-	-	-	9.82	9:04	-	-	-	-	-	-	-	-	-	-	-	-	
RW-118S	07/28/2015	31.09	21.22	-	-	-	25.00	9.87	9:39	-	-	-	-	-	-	-	-	-	-	-	-	
RW-118S	08/04/2015	31.09	21.28	-	-	-	24.93	9.81	13:18	-	-	-	-	-	-	-	-	-	-	-	-	
RW-118S	08/05/2015	31.09	NR	-	-	-	-	-	-	-	-	-	-	-	-	-	-	-	-	-	8,200	
RW-118S	08/11/2015	31.09	21.44	-	-	-	24.96	9.65	10:33	-	-	-	-	-	-	-	-	-	-	-	-	
RW-118S	08/18/2015	31.09	21.52	-	-	-	-	9.57	10:07	-	-	-	-	-	-	-	-	-	-	-	-	
RW-118S	08/24/2015	31.09	21.62	-	-	-	-	9.47	10:10	-	-	-	-	-	-	-	-	-	-	-	-	
RW-118S	09/02/2015	31.09	21.76	-	-	-	24.97	9.33	10:13	-	-	-	-	-	-	-	-	-	-	-	-	
RW-118S	09/09/2015	31.09	21.56	-	-	-	24.95	9.53	10:07	-	-	-	-	-	-	-	-	-	-	-	-	
RW-118S	09/17/2015	31.09	21.96	-	-	-	25.01	9.13	10:10	-	-	-	-	-	-	-	-	-	-	-	-	
RW-118S	09/23/2015	31.09	21.97	-	-	-	-	9.12	10:28	-	-	-	-	-	-	-	-	-	-	-	-	
RW-118S	09/28/2015	31.09	22.03	-	-	-	24.95	9.06	9:16	-	-	-	-	-	-	-	-	-	-	-	-	
RW-118S	10/05/2015	31.09	22.68	-	-	-	25.00	8.41	12:20	-	-	-	-	-	-	-	-	-	-	-	-	
RW-118S	11/10/2015	31.09	22.35	-	-	-	-	8.74	12:55	-	-	-	-	-	-	-	-	-	-	-	-	
RW-118S	12/01/2015	31.24	22.84	-	-	-	25.08	8.40	13:09	-	-	-	-	-	-	-	-	-	-	-	-	
RW-118S	12/02/2015	31.24	NR	-	-	-	-	-	-	-	-	-	-	-	-	-	-	-	-	-	11,000	
RW-118S	01/27/2016	31.24	24.02	-	-	-	-	7.22	10:19	-	-	-	-	-	-	-	-	-	-	-	-	
RW-118S	02/15/2016	31.24	22.23	-	-	-	-	9.01	9:50	-	-	-	-	-	-	-	-	-	-	-	-	
RW-118S	03/14/2016	31.24	22.26	-	-	-	25.15	8.98	9:05	-	-	-	-	-	-	-	-	-	-	-	8,200	
RW-118S	04/21/2016	31.24	23.85	-	-	-	25.10	7.39	12:06	-	-	-	-	-	-	-	-	-	-	-	1,100	
RW-118S	05/23/2016	31.24	23.95	-	-	-	25.15	7.29	11:50	-	-	-	-	-	-	-	-	-	-	-	-	
RW-118S	05/24/2016	31.24	23.88	-	-	-	25.10	7.36	11:35	-	-	-	-	-	-	-	-	-	-	-	1,600	
RW-118S	06/21/2016	31.24	23.95	-	-	-	-	7.29	10:30	-	-	-	-	-	-	-	-	-	-	-	-	
RW-118S	07/21/2016	31.24	23.92	-	-	-	-	7.32	10:08	-	-	-	-	-	-	-	-	-	-	-	-	
RW-118S	08/24/2016	31.24	23.91	-	-	-	25.11	7.33	12:05	-	-	-	-	-	-	-	-	-	-	-	750	
RW-118S	08/25/2016	31.24	23.94	-	-	-	-	7.30	13:30	-	-	-	-	-	-	-	-	-	-	-	-	
RW-118S	09/22/2016	31.24	23.94	-	-	-	25.17	7.30	12:28	-	-	-	-	-	-	-	-	-	-	-	-	
RW-118S	10/20/2016	31.24	23.97	-	-	-	-	7.27	11:18	-	-	-	-	-	-	-	-	-	-	-	-	
RW-118S	11/28/2016	31.24	23.95	-	-	-	25.24	7.29	10:38	-	-	-	-	-	-	-	-	-	-	-	-	

Table 3

HISTORICAL GROUNDWATER MONITORING AND ANALYTICAL DATA SUMMARY

Potomac River Generating Station
1400 North Royal St
Alexandria, VA

Well ID	Date	Top of Casing (ft)	Depth to Water (DTW) (ft)	Depth to LNAPL (ft)	LNAPL Thickness (ft)	Volume of LNAPL Recovered (gal)	Depth to Bottom (DTB) - Measured Depth (ft)	Groundwater Elevation (ft)	Gauging Time	Benzene (µg/L)	Toluene (µg/L)	Ethylbenzene (µg/L)	Xylenes, Total (µg/L)	Methyl tert-butyl ether (µg/L)	tert-Butyl alcohol (µg/L)	1,2-Dibromoethane (µg/L)	1,2-Dichloroethane (µg/L)	Naphthalene (µg/L)	TPH-GRO (µg/L)	TPH-DRO - Silica Gel (µg/L)	TPH-DRO (µg/L)	Comments
RW-118S	11/29/2016	31.24	24.00	-	-	-	25.15	7.24	-	-	-	-	-	-	-	-	-	-	-	-	2,000	
RW-118S	12/22/2016	31.24	24.33	-	-	-	25.17	6.91	-	-	-	-	-	-	-	-	-	-	-	-	-	
RW-118S	01/30/2017	31.24	24.74	-	-	-	25.20	6.50	10:16	-	-	-	-	-	-	-	-	-	-	-	-	
RW-118S	02/21/2017	31.24	24.41	-	-	-	25.10	6.83	11:35	-	-	-	-	-	-	-	-	-	-	-	-	
RW-118S	02/22/2017	31.24	24.41	-	-	-	-	6.83	10:04	-	-	-	-	-	-	-	-	-	-	-	2,200	
RW-118S	03/29/2017	30.81	23.95	-	-	-	24.23	6.86	12:30	-	-	-	-	-	-	-	-	-	-	-	-	
RW-118S	05/22/2017	30.81	24.10	-	-	-	24.20	6.71	10:44	-	-	-	-	-	-	-	-	-	-	-	-	Insufficient GW Vol.
RW-118S	08/28/2017	30.81	21.11	-	-	-	24.19	9.70	12:05	-	-	-	-	-	-	-	-	-	-	-	-	
RW-118S	08/29/2017	30.81	21.16	-	-	-	24.27	9.65	13:40	-	-	-	-	-	-	-	-	<0.66	-	1,960	31,300	
RW-118S	11/28/2017	30.81	22.63	-	-	-	24.19	8.18	14:40	-	-	-	-	-	-	-	-	-	-	-	-	
RW-118S	11/30/2017	30.81	22.76	-	-	-	24.25	8.05	12:50	-	-	-	-	-	-	-	-	-	-	21,000	19,100	
RW-118S	02/20/2018	30.81	21.23	-	-	-	24.19	9.58	11:55	-	-	-	-	-	-	-	-	-	-	913	25,500	
RW-118S	05/21/2018	30.81	20.98	-	-	-	24.22	9.83	11:34	-	-	-	-	-	-	-	-	-	-	-	-	
RW-118S	05/22/2018	30.81	20.99	-	-	-	24.22	9.82	9:51	-	-	-	-	-	-	-	-	-	-	-	16,100	
RW-118S	08/13/2018	30.81	23.22	-	-	-	26.25	7.59	9:55	-	-	-	-	-	-	-	-	-	-	-	-	
RW-118S	08/14/2018	30.81	20.47	-	-	-	25.04	10.34	12:17	-	-	-	-	-	-	-	-	-	-	-	6,600	
RW-119S	07/08/2015	30.38	21.80	-	-	-	-	8.58	11:46	-	-	-	-	-	-	-	-	-	-	-	-	
RW-119S	07/13/2015	30.38	21.83	-	-	-	26.15	8.55	9:32	-	-	-	-	-	-	-	-	-	-	-	-	
RW-119S	07/20/2015	30.38	21.53	-	-	-	-	8.85	9:34	-	-	-	-	-	-	-	-	-	-	-	-	
RW-119S	07/28/2015	30.38	21.51	-	-	-	26.25	8.87	9:48	-	-	-	-	-	-	-	-	-	-	-	-	
RW-119S	08/04/2015	30.38	21.50	-	-	-	26.15	8.88	10:37	-	-	-	-	-	-	-	-	-	-	-	-	
RW-119S	08/05/2015	30.38	NR	-	-	-	-	-	-	-	-	-	-	-	-	-	-	-	-	-	2,700	
RW-119S	08/11/2015	30.38	21.53	-	-	-	26.15	8.85	9:53	-	-	-	-	-	-	-	-	-	-	-	-	
RW-119S	08/18/2015	30.38	21.73	-	-	-	-	8.65	10:33	-	-	-	-	-	-	-	-	-	-	-	-	
RW-119S	08/24/2015	30.38	21.82	-	-	-	-	8.56	10:40	-	-	-	-	-	-	-	-	-	-	-	-	
RW-119S	09/02/2015	30.38	22.01	-	-	-	26.17	8.37	9:38	-	-	-	-	-	-	-	-	-	-	-	-	
RW-119S	09/09/2015	30.38	22.09	-	-	-	26.20	8.29	10:17	-	-	-	-	-	-	-	-	-	-	-	-	
RW-119S	09/17/2015	30.38	22.34	-	-	-	26.21	8.04	10:22	-	-	-	-	-	-	-	-	-	-	-	-	
RW-119S	09/23/2015	30.38	22.35	-	-	-	-	8.03	10:49	-	-	-	-	-	-	-	-	-	-	-	-	
RW-119S	09/28/2015	30.38	22.32	-	-	-	26.20	8.06	9:33	-	-	-	-	-	-	-	-	-	-	-	-	
RW-119S	10/05/2015	30.38	22.45	-	-	-	26.20	7.93	12:04	-	-	-	-	-	-	-	-	-	-	-	-	
RW-119S	11/10/2015	30.38	25.50	-	-	-	-	4.88	13:09	-	-	-	-	-	-	-	-	-	-	-	-	
RW-119S	12/01/2015	33.33	25.65	-	-	-	29.02	7.68	13:03	-	-	-	-	-	-	-	-	-	-	-	-	
RW-119S	12/02/2015	33.33	NR	-	-	-	-	-	-	-	-	-	-	-	-	-	-	-	-	-	2,000	
RW-119S	01/27/2016	33.33	25.63	-	-	-	-	7.70	9:50	-	-	-	-	-	-	-	-	-	-	-	-	
RW-119S	02/15/2016	33.33	26.89	-	-	-	-	6.44	9:36	-	-	-	-	-	-	-	-	-	-	-	-	
RW-119S	03/14/2016	33.33	25.85	-	-	-	29.20	7.48	9:28	-	-	-	-	-	-	-	-	-	-	-	4,400	

Table 3

HISTORICAL GROUNDWATER MONITORING AND ANALYTICAL DATA SUMMARY

Potomac River Generating Station
1400 North Royal St
Alexandria, VA

Well ID	Date	Top of Casing (ft)	Depth to Water (DTW) (ft)	Depth to LNAPL (ft)	LNAPL Thickness (ft)	Volume of LNAPL Recovered (gal)	Depth to Bottom (DTB) - Measured Depth (ft)	Groundwater Elevation (ft)	Gauging Time	Benzene (µg/L)	Toluene (µg/L)	Ethylbenzene (µg/L)	Xylenes, Total (µg/L)	Methyl tert-butyl ether (µg/L)	tert-Butyl alcohol (µg/L)	1,2-Dibromoethane (µg/L)	1,2-Dichloroethane (µg/L)	Naphthalene (µg/L)	TPH-GRO (µg/L)	TPH-DRO - Silica Gel (µg/L)	TPH-DRO (µg/L)	Comments
RW-119S	04/21/2016	33.33	25.40	-	-	-	29.17	7.93	11:03	-	-	-	-	-	-	-	-	-	-	-	3,300	
RW-119S	05/23/2016	33.33	26.20	-	-	-	29.18	7.13	11:30	-	-	-	-	-	-	-	-	-	-	-	-	
RW-119S	05/24/2016	33.33	25.05	-	-	-	29.50	8.28	9:10	-	-	-	-	-	-	-	-	-	-	-	2,100	
RW-119S	06/21/2016	33.33	26.28	-	-	-	-	7.05	11:13	-	-	-	-	-	-	-	-	-	-	-	-	
RW-119S	07/21/2016	33.33	26.24	-	-	-	-	7.09	10:35	-	-	-	-	-	-	-	-	-	-	-	-	
RW-119S	08/24/2016	33.33	26.30	-	-	-	29.70	7.03	12:00	-	-	-	-	-	-	-	-	-	-	-	-	
RW-119S	08/25/2016	33.33	24.82	-	-	-	-	8.51	9:40	-	-	-	-	-	-	-	-	-	-	-	1,200	
RW-119S	09/22/2016	33.33	26.28	-	-	-	29.28	7.05	12:44	-	-	-	-	-	-	-	-	-	-	-	-	
RW-119S	10/20/2016	33.33	26.24	-	-	-	-	7.09	11:40	-	-	-	-	-	-	-	-	-	-	-	-	
RW-119S	11/28/2016	33.33	NR	-	-	-	-	-	11:06	-	-	-	-	-	-	-	-	-	-	-	-	Obstruction at 12.63 ft during gauging
RW-119S	11/29/2016	33.33	26.31	-	-	-	28.96	7.02	-	-	-	-	-	-	-	-	-	-	-	-	24,000	
RW-119S	12/22/2016	33.33	26.30	-	-	-	28.95	7.03	-	-	-	-	-	-	-	-	-	-	-	-	-	
RW-119S	01/30/2017	33.33	26.35	-	-	-	29.05	6.98	9:55	-	-	-	-	-	-	-	-	-	-	-	-	
RW-119S	02/21/2017	33.33	26.30	-	-	-	28.90	7.03	10:00	-	-	-	-	-	-	-	-	-	-	-	4,200	
RW-119S	03/29/2017	33.28	26.14	-	-	-	28.95	7.14	12:53	-	-	-	-	-	-	-	-	-	-	-	-	
RW-119S	04/18/2017	33.28	26.20	-	-	-	28.98	7.08	11:23	-	-	-	-	-	-	-	-	-	-	-	-	
RW-119S	05/22/2017	33.28	24.21	-	-	-	28.95	9.07	10:16	-	-	-	-	-	-	-	-	-	-	-	-	
RW-119S	05/23/2017	33.28	21.50	-	-	-	28.95	11.78	10:05	-	-	-	-	-	-	-	-	-	-	-	18,500	
RW-119S	06/22/2017	33.28	26.19	-	-	-	28.98	7.09	11:33	-	-	-	-	-	-	-	-	-	-	-	-	
RW-119S	07/19/2017	33.28	26.23	-	-	-	29.15	7.05	11:19	-	-	-	-	-	-	-	-	-	-	-	-	
RW-119S	08/21/2017	33.28	23.20	-	-	-	28.90	10.08	9:09	-	-	-	-	-	-	-	-	-	-	-	-	
RW-119S	08/28/2017	33.28	23.60	-	-	-	28.90	9.68	10:41	-	-	-	-	-	-	-	-	<2.0	-	1,410	17,500	
RW-119S	09/20/2017	33.28	24.42	-	-	-	-	8.86	9:46	-	-	-	-	-	-	-	-	-	-	-	-	
RW-119S	10/17/2017	33.28	25.02	-	-	-	-	8.26	11:08	-	-	-	-	-	-	-	-	-	-	-	-	
RW-119S	11/28/2017	33.28	24.96	-	-	-	28.97	8.32	13:22	-	-	-	-	-	-	-	-	-	-	-	-	
RW-119S	11/29/2017	33.28	25.11	-	-	-	28.83	8.17	11:07	-	-	-	-	-	-	-	-	-	-	9210	11,400	
RW-119S	12/19/2017	33.28	25.30	-	-	-	-	7.98	10:14	-	-	-	-	-	-	-	-	-	-	-	-	
RW-119S	01/26/2018	33.28	25.98	-	-	-	-	7.30	11:28	-	-	-	-	-	-	-	-	-	-	-	-	
RW-119S	02/20/2018	33.28	24.82	-	-	-	28.90	8.46	11:45	-	-	-	-	-	-	-	-	-	-	4020	5,130	
RW-119S	03/06/2018	33.28	26.06	-	-	-	-	7.22	11:47	-	-	-	-	-	-	-	-	-	-	-	-	
RW-119S	03/29/2018	33.28	25.43	-	-	-	-	7.85	10:03	-	-	-	-	-	-	-	-	-	-	-	-	
RW-119S	04/11/2018	33.28	25.77	-	-	-	-	7.51	11:16	-	-	-	-	-	-	-	-	-	-	-	-	
RW-119S	04/23/2018	33.28	25.48	-	-	-	-	7.80	9:52	-	-	-	-	-	-	-	-	-	-	-	-	
RW-119S	05/03/2018	33.28	25.87	-	-	-	-	7.41	9:37	-	-	-	-	-	-	-	-	-	-	-	-	
RW-119S	05/03/2018	30.53	23.15	-	-	-	-	7.38	-	-	-	-	-	-	-	-	-	-	-	-	-	
RW-119S	05/21/2018	30.53	21.16	-	-	-	25.98	9.37	11:39	-	-	-	-	-	-	-	-	-	-	-	8,700	

Table 3

HISTORICAL GROUNDWATER MONITORING AND ANALYTICAL DATA SUMMARY

Potomac River Generating Station
1400 North Royal St
Alexandria, VA

Well ID	Date	Top of Casing (ft)	Depth to Water (DTW) (ft)	Depth to LNAPL (ft)	LNAPL Thickness (ft)	Volume of LNAPL Recovered (gal)	Depth to Bottom (DTB) - Measured Depth (ft)	Groundwater Elevation (ft)	Gauging Time	Benzene (µg/L)	Toluene (µg/L)	Ethylbenzene (µg/L)	Xylenes, Total (µg/L)	Methyl tert-butyl ether (µg/L)	tert-Butyl alcohol (µg/L)	1,2-Dibromoethane (µg/L)	1,2-Dichloroethane (µg/L)	Naphthalene (µg/L)	TPH-GRO (µg/L)	TPH-DRO - Silica Gel (µg/L)	TPH-DRO (µg/L)	Comments
RW-119S	06/12/2018	30.53	22.13	-	-	-	-	8.40	10:14	-	-	-	-	-	-	-	-	-	-	-	-	
RW-119S	06/26/2018	30.53	21.98	-	-	-	26.12	8.55	9:30	-	-	-	-	-	-	-	-	-	-	-	-	
RW-119S	07/02/2018	30.53	22.04	-	-	-	-	8.49	10:13	-	-	-	-	-	-	-	-	-	-	-	-	
RW-119S	07/17/2018	30.53	22.03	-	-	-	-	8.50	9:28	-	-	-	-	-	-	-	-	-	-	-	-	
RW-119S	07/30/2018	30.53	19.84	-	-	-	-	10.69	9:59	-	-	-	-	-	-	-	-	-	-	-	-	
RW-119S	08/09/2018	30.53	20.28	-	-	-	-	10.25	-	-	-	-	-	-	-	-	-	-	-	-	-	
RW-119S	08/13/2018	30.53	20.37	-	-	-	26.03	10.16	11:58	-	-	-	-	-	-	-	-	-	-	-	-	
RW-119S	08/14/2018	30.53	20.35	-	-	-	27.82	10.18	13:37	-	-	-	-	-	-	-	-	-	-	-	5,800	
RW-119S	09/04/2018	30.53	19.51	-	-	-	-	11.02	9:37	-	-	-	-	-	-	-	-	-	-	-	-	
RW-119S	09/25/2018	30.53	20.29	-	-	-	-	10.24	13:00	-	-	-	-	-	-	-	-	-	-	-	-	
TW-01	12/16/2013	38.31	NR	-	-	-	-	-	-	14.3	ND	13.1	63.5	1.55	-	-	-	119	-	-	14,100	
TW-01	12/18/2013	38.31	31.38	-	-	-	-	6.93	-	-	-	-	-	-	-	-	-	-	-	-	-	
TW-01	01/08/2014	38.31	31.80	31.79	0.01	-	-	6.52	-	-	-	-	-	-	-	-	-	-	-	-	-	
TW-01	03/07/2014	38.31	30.41	-	-	-	-	7.90	-	-	-	-	-	-	-	-	-	-	-	-	-	
TW-01	03/13/2014	38.31	31.13	-	-	-	-	7.18	-	-	-	-	-	-	-	-	-	-	-	-	-	
TW-01	03/20/2014	38.31	30.36	-	-	-	-	7.95	-	-	-	-	-	-	-	-	-	-	-	-	-	
TW-01	03/27/2014	38.31	31.22	-	-	-	-	7.09	-	-	-	-	-	-	-	-	-	-	-	-	-	
TW-01	04/03/2014	38.31	30.36	-	-	-	-	7.95	-	-	-	-	-	-	-	-	-	-	-	-	-	
TW-01	04/08/2014	38.31	30.21	-	-	-	-	8.10	-	-	-	-	-	-	-	-	-	-	-	-	-	
TW-01	04/17/2014	38.31	31.02	-	-	-	-	7.29	-	-	-	-	-	-	-	-	-	-	-	-	-	
TW-01	04/22/2014	38.31	30.18	-	-	-	-	8.13	-	-	-	-	-	-	-	-	-	-	-	-	-	
TW-01	04/29/2014	38.31	30.22	-	-	-	-	8.09	-	-	-	-	-	-	-	-	-	-	-	-	-	
TW-01	05/05/2014	38.31	30.29	-	-	-	-	8.02	-	-	-	-	-	-	-	-	-	-	-	-	-	
TW-01	05/12/2014	38.31	30.28	-	-	-	-	8.03	-	-	-	-	-	-	-	-	-	-	-	-	-	
TW-01	05/19/2014	38.31	30.16	-	-	-	-	8.15	-	-	-	-	-	-	-	-	-	-	-	-	-	
TW-01	06/02/2014	38.31	30.17	-	-	-	-	8.14	-	-	-	-	-	-	-	-	-	-	-	-	-	
TW-01	06/09/2014	38.31	30.08	-	-	-	-	8.23	-	-	-	-	-	-	-	-	-	-	-	-	-	
TW-01	06/16/2014	38.31	30.23	-	-	-	-	8.08	-	-	-	-	-	-	-	-	-	-	-	-	-	
TW-01	06/23/2014	38.31	30.02	-	-	-	-	8.29	-	-	-	-	-	-	-	-	-	-	-	-	-	
TW-01	07/02/2014	38.31	29.98	-	-	-	-	8.33	-	-	-	-	-	-	-	-	-	-	-	-	-	
TW-01	07/07/2014	38.31	NR	-	-	-	-	-	-	-	-	-	-	-	-	-	-	-	-	-	27,400	
TW-01	07/14/2014	38.31	29.89	-	-	-	-	8.42	-	-	-	-	-	-	-	-	-	-	-	-	-	
TW-01	07/31/2014	38.31	30.26	-	-	-	34.50	8.05	-	-	-	-	-	-	-	-	-	-	-	-	-	
TW-01	08/01/2014	Overdrilled and replaced with MW-05																				
TW-02	12/16/2013	20.60	NR	-	-	-	-	-	-	<0.5	<0.5	<0.5	<0.5	0.791	-	-	-	ND	-	-	584	
TW-02	12/18/2013	20.60	15.52	-	-	-	-	5.08	-	-	-	-	-	-	-	-	-	-	-	-	-	
TW-02	01/08/2014	20.60	15.08	-	-	-	-	5.52	-	-	-	-	-	-	-	-	-	-	-	-	-	

Table 3

HISTORICAL GROUNDWATER MONITORING AND ANALYTICAL DATA SUMMARY

Potomac River Generating Station
1400 North Royal St
Alexandria, VA

Well ID	Date	Top of Casing (ft)	Depth to Water (DTW) (ft)	Depth to LNAPL (ft)	LNAPL Thickness (ft)	Volume of LNAPL Recovered (gal)	Depth to Bottom (DTB) - Measured Depth (ft)	Groundwater Elevation (ft)	Gauging Time	Benzene (µg/L)	Toluene (µg/L)	Ethylbenzene (µg/L)	Xylenes, Total (µg/L)	Methyl tert-butyl ether (µg/L)	tert-Butyl alcohol (µg/L)	1,2-Dibromoethane (µg/L)	1,2-Dichloroethane (µg/L)	Naphthalene (µg/L)	TPH-GRO (µg/L)	TPH-DRO - Silica Gel (µg/L)	TPH-DRO (µg/L)	Comments
TW-02	03/07/2014	20.60	14.81	-	-	-	-	5.79	-	-	-	-	-	-	-	-	-	-	-	-	-	
TW-02	03/13/2014	20.60	14.22	-	-	-	-	6.38	-	-	-	-	-	-	-	-	-	-	-	-	-	
TW-02	03/20/2014	20.60	13.39	-	-	-	-	7.21	-	-	-	-	-	-	-	-	-	-	-	-	-	
TW-02	03/27/2014	20.60	14.31	-	-	-	-	6.29	-	-	-	-	-	-	-	-	-	-	-	-	-	
TW-02	04/03/2014	20.60	13.25	-	-	-	-	7.35	-	-	-	-	-	-	-	-	-	-	-	-	-	
TW-02	04/08/2014	20.60	13.74	-	-	-	-	6.86	-	-	-	-	-	-	-	-	-	-	-	-	-	
TW-02	04/17/2014	20.60	13.70	-	-	-	-	6.90	-	-	-	-	-	-	-	-	-	-	-	-	-	
TW-02	04/22/2014	20.60	13.62	-	-	-	-	6.98	-	-	-	-	-	-	-	-	-	-	-	-	-	
TW-02	04/29/2014	20.60	13.96	-	-	-	-	6.64	-	-	-	-	-	-	-	-	-	-	-	-	-	
TW-02	05/05/2014	20.60	13.55	-	-	-	-	7.05	-	-	-	-	-	-	-	-	-	-	-	-	-	
TW-02	05/12/2014	20.60	14.25	-	-	-	-	6.35	-	-	-	-	-	-	-	-	-	-	-	-	-	
TW-02	05/19/2014	20.60	13.63	-	-	-	-	6.97	-	-	-	-	-	-	-	-	-	-	-	-	-	
TW-02	05/27/2014	20.60	14.31	-	-	-	-	6.29	-	-	-	-	-	-	-	-	-	-	-	-	-	
TW-02	06/02/2014	20.60	14.34	-	-	-	-	6.26	-	-	-	-	-	-	-	-	-	-	-	-	-	
TW-02	06/09/2014	20.60	14.71	-	-	-	-	5.89	-	-	-	-	-	-	-	-	-	-	-	-	-	
TW-02	06/16/2014	20.60	14.30	-	-	-	-	6.30	-	-	-	-	-	-	-	-	-	-	-	-	-	
TW-02	06/23/2014	20.60	14.48	-	-	-	-	6.12	-	-	-	-	-	-	-	-	-	-	-	-	-	
TW-02	07/02/2014	20.60	14.77	-	-	-	-	5.83	-	-	-	-	-	-	-	-	-	-	-	-	-	
TW-02	07/07/2014	20.60	15.08	-	-	-	21.28	5.52	-	-	-	-	-	-	-	-	-	-	-	-	<1,160	
TW-02	07/14/2014	20.60	15.02	-	-	-	-	5.58	-	-	-	-	-	-	-	-	-	-	-	-	-	
TW-02	07/31/2014	20.60	15.40	-	-	-	21.22	5.20	-	-	-	-	-	-	-	-	-	-	-	-	-	
TW-02	08/08/2014	20.60	15.40	-	-	-	-	5.20	-	-	-	-	-	-	-	-	-	-	-	-	-	
TW-02	08/11/2014	20.60	15.28	-	-	-	-	5.32	-	-	-	-	-	-	-	-	-	-	-	-	-	
TW-02	08/15/2014	20.60	14.84	-	-	-	21.15	5.76	-	-	-	-	-	-	-	-	-	-	-	-	<600	
TW-02	08/18/2014	20.60	15.06	-	-	-	-	5.54	-	-	-	-	-	-	-	-	-	-	-	-	-	
TW-02	08/25/2014	NR	14.71	-	-	-	-	-	-	-	-	-	-	-	-	-	-	-	-	-	-	
TW-02	09/02/2014	NR	15.18	-	-	-	-	-	-	-	-	-	-	-	-	-	-	-	-	-	-	
TW-02	09/15/2014	NR	14.90	-	-	-	-	-	-	-	-	-	-	-	-	-	-	-	-	-	-	
TW-02	09/22/2014	NR	15.00	-	-	-	-	-	-	-	-	-	-	-	-	-	-	-	-	-	-	
TW-02	10/01/2014	NR	15.22	-	-	-	21.12	-	-	-	-	-	-	-	-	-	-	-	-	-	-	
TW-02	10/13/2014	NR	14.92	-	-	-	-	-	-	-	-	-	-	-	-	-	-	-	-	-	-	
TW-02	10/20/2014	NR	15.10	-	-	-	20.99	-	-	-	-	-	-	-	-	-	-	-	-	-	-	
TW-02	10/23/2014	NR	NR	-	-	-	-	-	-	<0.5	<0.5	<0.5	<0.5	<0.5	<2	<0.5	<0.5	-	<20	-	60	
TW-02	02/24/2015	16.11	14.34	-	-	-	-	1.77	15:01	-	-	-	-	-	-	-	-	-	-	-	-	
TW-02	03/04/2015	16.11	NR	-	-	-	-	-	-	<0.5	<0.5	<0.5	<0.5	<0.5	<2	<0.5	<0.5	0.20	<20	-	<45	
TW-02	05/11/2015	16.11	14.38	-	-	-	20.80	1.73	15:18	-	-	-	-	-	-	-	-	-	-	-	-	
TW-02	05/13/2015	16.11	NR	-	-	-	-	-	-	<0.5	<0.5	<0.5	<0.5	<0.5	<2	<0.5	<0.5	<1	<20	-	<45	

Table 3

HISTORICAL GROUNDWATER MONITORING AND ANALYTICAL DATA SUMMARY

Potomac River Generating Station
1400 North Royal St
Alexandria, VA

Well ID	Date	Top of Casing (ft)	Depth to Water (DTW) (ft)	Depth to LNAPL (ft)	LNAPL Thickness (ft)	Volume of LNAPL Recovered (gal)	Depth to Bottom (DTB) - Measured Depth (ft)	Groundwater Elevation (ft)	Gauging Time	Benzene (µg/L)	Toluene (µg/L)	Ethylbenzene (µg/L)	Xylenes, Total (µg/L)	Methyl tert-butyl ether (µg/L)	tert-Butyl alcohol (µg/L)	1,2-Dibromoethane (µg/L)	1,2-Dichloroethane (µg/L)	Naphthalene (µg/L)	TPH-GRO (µg/L)	TPH-DRO - Silica Gel (µg/L)	TPH-DRO (µg/L)	Comments
TW-02	08/04/2015	16.11	15.08	-	-	-	20.87	1.03	12:15	-	-	-	-	-	-	-	-	-	-	-	-	
TW-02	08/05/2015	16.11	NR	-	-	-	-	-	-	<0.5	<0.5	<0.5	<0.5	<0.5	<2	<0.5	<0.5	0.20	<20	-	<45	
TW-02	12/01/2015	16.11	15.08	-	-	-	20.88	1.03	13:28	-	-	-	-	-	-	-	-	-	-	-	-	
TW-02	12/03/2015	16.11	NR	-	-	-	-	-	-	<0.5	<0.5	<0.5	<0.5	<0.5	<2	<0.5	<0.5	0.07	<20	-	81 J	
TW-02	03/14/2016	16.11	14.32	-	-	-	20.97	1.79	9:40	-	-	-	-	-	-	-	-	-	-	-	-	
TW-02	03/16/2016	16.11	NR	-	-	-	-	-	-	<0.5	<0.5	<0.5	<0.5	<0.5	<2	<0.5	<0.5	<0.08	<20	-	<45	
TW-02	05/23/2016	16.11	13.26	-	-	-	-	2.85	10:37	-	-	-	-	-	-	-	-	-	-	-	-	
TW-02	05/25/2016	16.11	NR	-	-	-	-	-	-	<0.5	<0.5	<0.5	<0.5	<0.5	<2	<0.5	<0.5	<0.08	<20	-	<45	
TW-02	08/24/2016	16.11	14.83	-	-	-	21.20	1.28	10:50	-	-	-	-	-	-	-	-	-	-	-	<45	
TW-02	11/28/2016	16.11	15.50	-	-	-	21.83	0.61	8:49	-	-	-	-	-	-	-	-	-	-	-	-	
TW-02	02/21/2017	16.11	15.41	-	-	-	21.34	0.70	12:20	-	-	-	-	-	-	-	-	-	-	-	-	
TW-02	05/22/2017	16.11	14.30	-	-	-	21.33	1.81	12:55	-	-	-	-	-	-	-	-	-	-	-	-	
TW-02	05/23/2017	16.11	NR	-	-	-	-	-	-	<0.5	<0.5	<0.5	<0.5	<0.5	<2	<0.5	<0.5	<0.09	<20	-	<45	
TW-02	08/28/2017	16.11	15.82	-	-	-	21.30	0.29	10:10	-	-	-	-	-	-	-	-	-	-	-	-	
TW-02	08/30/2017	16.11	15.35	-	-	-	21.30	0.76	10:08	-	-	-	-	-	-	-	-	-	-	-	-	
TW-02	11/28/2017	16.11	15.65	-	-	-	21.42	0.46	11:01	-	-	-	-	-	-	-	-	-	-	-	-	
TW-02	02/20/2018	16.11	14.37	-	-	-	21.40	1.74	10:10	-	-	-	-	-	-	-	-	-	-	-	-	
TW-02	05/21/2018	16.11	12.25	-	-	-	-	3.86	14:15	-	-	-	-	-	-	-	-	-	-	-	-	
TW-02	08/13/2018	16.11	13.95	-	-	-	-	2.16	11:31	-	-	-	-	-	-	-	-	-	-	-	-	
TW-02	08/14/2018	16.11	-	-	-	-	-	-	-	<0.5	<0.5	<0.5	<0.5	<0.5	<2	<0.5	<0.5	<0.08	<11	-	<45	
TW-03	12/16/2013	14.87	NR	-	-	-	-	-	-	<0.5	<0.5	<0.5	<0.5	<0.5	-	-	-	ND	-	-	351	
TW-03	12/18/2013	14.87	9.08	-	-	-	-	5.79	-	-	-	-	-	-	-	-	-	-	-	-	-	
TW-03	01/08/2014	14.87	9.42	-	-	-	-	5.45	-	-	-	-	-	-	-	-	-	-	-	-	-	
TW-03	03/07/2014	14.87	7.66	-	-	-	-	7.21	-	-	-	-	-	-	-	-	-	-	-	-	-	
TW-03	03/13/2014	14.87	8.09	-	-	-	-	6.78	-	-	-	-	-	-	-	-	-	-	-	-	-	
TW-03	03/20/2014	14.87	7.50	-	-	-	-	7.37	-	-	-	-	-	-	-	-	-	-	-	-	-	
TW-03	03/27/2014	14.87	8.47	-	-	-	-	6.40	-	-	-	-	-	-	-	-	-	-	-	-	-	
TW-03	04/03/2014	14.87	6.99	-	-	-	-	7.88	-	-	-	-	-	-	-	-	-	-	-	-	-	
TW-03	04/08/2014	14.87	7.64	-	-	-	-	7.23	-	-	-	-	-	-	-	-	-	-	-	-	-	
TW-03	04/17/2014	14.87	7.33	-	-	-	-	7.54	-	-	-	-	-	-	-	-	-	-	-	-	-	
TW-03	04/22/2014	14.87	7.64	-	-	-	-	7.23	-	-	-	-	-	-	-	-	-	-	-	-	-	
TW-03	04/29/2014	14.87	7.36	-	-	-	-	7.51	-	-	-	-	-	-	-	-	-	-	-	-	-	
TW-03	05/05/2014	14.87	7.58	-	-	-	-	7.29	-	-	-	-	-	-	-	-	-	-	-	-	-	
TW-03	05/12/2014	14.87	7.93	-	-	-	-	6.94	-	-	-	-	-	-	-	-	-	-	-	-	-	
TW-03	05/19/2014	14.87	8.42	-	-	-	-	6.45	-	-	-	-	-	-	-	-	-	-	-	-	-	
TW-03	05/27/2014	14.87	7.69	-	-	-	-	7.18	-	-	-	-	-	-	-	-	-	-	-	-	-	
TW-03	06/02/2014	14.87	8.00	-	-	-	-	6.87	-	-	-	-	-	-	-	-	-	-	-	-	-	

Table 3

HISTORICAL GROUNDWATER MONITORING AND ANALYTICAL DATA SUMMARY

Potomac River Generating Station
1400 North Royal St
Alexandria, VA

Well ID	Date	Top of Casing (ft)	Depth to Water (DTW) (ft)	Depth to LNAPL (ft)	LNAPL Thickness (ft)	Volume of LNAPL Recovered (gal)	Depth to Bottom (DTB) - Measured Depth (ft)	Groundwater Elevation (ft)	Gauging Time	Benzene (µg/L)	Toluene (µg/L)	Ethylbenzene (µg/L)	Xylenes, Total (µg/L)	Methyl tert-butyl ether (µg/L)	tert-Butyl alcohol (µg/L)	1,2-Dibromoethane (µg/L)	1,2-Dichloroethane (µg/L)	Naphthalene (µg/L)	TPH-GRO (µg/L)	TPH-DRO - Silica Gel (µg/L)	TPH-DRO (µg/L)	Comments
TW-03	06/09/2014	14.87	7.77	-	-	-	-	7.10	-	-	-	-	-	-	-	-	-	-	-	-	-	
TW-03	06/16/2014	14.87	7.60	-	-	-	-	7.27	-	-	-	-	-	-	-	-	-	-	-	-	-	
TW-03	06/23/2014	14.87	7.68	-	-	-	-	7.19	-	-	-	-	-	-	-	-	-	-	-	-	-	
TW-03	07/02/2014	14.87	7.97	-	-	-	-	6.90	-	-	-	-	-	-	-	-	-	-	-	-	-	
TW-03	07/07/2014	14.87	8.31	-	-	-	13.45	6.56	-	-	-	-	-	-	-	-	-	-	-	-	<1,160	
TW-03	07/14/2014	14.87	7.55	-	-	-	-	7.32	-	-	-	-	-	-	-	-	-	-	-	-	-	
TW-03	07/25/2014	14.87	8.45	-	-	-	13.30	6.42	-	-	-	-	-	-	-	-	-	-	-	-	-	
TW-03	07/31/2014	14.87	8.14	-	-	-	13.35	6.73	-	-	-	-	-	-	-	-	-	-	-	-	-	
TW-03	08/08/2014	14.87	8.39	-	-	-	-	6.48	-	-	-	-	-	-	-	-	-	-	-	-	-	
TW-03	08/11/2014	14.87	8.12	-	-	-	-	6.75	-	-	-	-	-	-	-	-	-	-	-	-	-	
TW-03	08/15/2014	14.87	8.10	-	-	-	13.40	6.77	-	-	-	-	-	-	-	-	-	-	-	-	<1,500	
TW-03	08/18/2014	14.87	8.25	-	-	-	-	6.62	-	-	-	-	-	-	-	-	-	-	-	-	-	
TW-03	08/25/2014	10.40	7.85	-	-	-	-	2.55	-	-	-	-	-	-	-	-	-	-	-	-	-	
TW-03	09/02/2014	10.40	8.52	-	-	-	-	1.88	-	-	-	-	-	-	-	-	-	-	-	-	-	
TW-03	09/15/2014	10.40	8.33	-	-	-	-	2.07	-	-	-	-	-	-	-	-	-	-	-	-	-	
TW-03	09/22/2014	10.40	8.26	-	-	-	-	2.14	-	-	-	-	-	-	-	-	-	-	-	-	-	
TW-03	10/01/2014	10.40	8.35	-	-	-	13.15	2.05	-	-	-	-	-	-	-	-	-	-	-	-	-	
TW-03	10/13/2014	10.40	8.18	-	-	-	-	2.22	-	-	-	-	-	-	-	-	-	-	-	-	-	
TW-03	10/20/2014	10.40	8.50	-	-	-	13.14	1.90	-	-	-	-	-	-	-	-	-	-	-	-	-	
TW-03	10/23/2014	10.40	NR	-	-	-	-	-	-	0.7	<0.5	<0.5	<0.5	<0.5	<2	<0.5	<0.5	-	<20	-	49	
TW-03	02/24/2015	10.40	8.57	-	-	-	-	1.83	14:49	-	-	-	-	-	-	-	-	-	-	-	-	
TW-03	03/04/2015	10.40	NR	-	-	-	-	-	-	1	<0.5	<0.5	<0.5	<0.5	<2	<0.5	<0.5	<0.03	<20	-	180	
TW-03	05/11/2015	10.40	7.74	-	-	-	13.10	2.66	15:23	-	-	-	-	-	-	-	-	-	-	-	-	
TW-03	05/13/2015	10.40	NR	-	-	-	-	-	-	1	<0.5	<0.5	<0.5	<0.5	<2	<0.5	<0.5	<1	21 J	-	200	
TW-03	08/04/2015	10.40	7.82	-	-	-	13.14	2.58	12:13	-	-	-	-	-	-	-	-	-	-	-	-	
TW-03	08/05/2015	10.40	NR	-	-	-	-	-	-	1	<0.5	<0.5	<0.5	<0.5	<2	<0.5	<0.5	0.20	<20	-	150	
TW-03	12/01/2015	10.40	7.64	-	-	-	13.12	2.76	13:26	-	-	-	-	-	-	-	-	-	-	-	-	
TW-03	12/02/2015	10.40	NR	-	-	-	-	-	-	0.7 J	<0.5	<0.5	<0.5	<0.5	<2	<0.5	<0.5	<0.04	<20	-	56 J	
TW-03	03/14/2016	10.40	7.95	-	-	-	13.10	2.45	9:45	-	-	-	-	-	-	-	-	-	-	-	-	
TW-03	03/16/2016	10.40	NR	-	-	-	-	-	-	<0.5	<0.5	<0.5	<0.5	<0.5	<2	<0.5	<0.5	0.1 J	32 J	-	150	
TW-03	05/05/2016	10.40	7.53	-	-	-	-	2.87	12:21	-	-	-	-	-	-	-	-	-	-	-	-	
TW-03	5/23/2016 [H]	10.40	8.68	-	-	-	-	1.72	-	1	<0.5	<0.5	<0.5	<0.5	<2	<0.5	<0.5	0.1 J	31 J	-	190	Geosyntec sampling, could not gauge
TW-03	5/23/2016[L]	10.40	NR	-	-	-	-	-	-	1	<0.5	<0.5	<0.5	<0.5	<2	<0.5	<0.5	0.1 J	27 J	-	180	
TW-03	08/24/2016	10.40	8.70	-	-	-	13.22	1.70	10:45	-	-	-	-	-	-	-	-	-	-	-	100	
TW-03	08/25/2016	10.40	8.09	-	-	-	-	2.31	-	-	-	-	-	-	-	-	-	-	-	-	-	
TW-03	09/22/2016	10.40	8.18	-	-	-	-	2.22	14:25	-	-	-	-	-	-	-	-	-	-	-	-	

Table 3

HISTORICAL GROUNDWATER MONITORING AND ANALYTICAL DATA SUMMARY

Potomac River Generating Station
1400 North Royal St
Alexandria, VA

Well ID	Date	Top of Casing (ft)	Depth to Water (DTW) (ft)	Depth to LNAPL (ft)	LNAPL Thickness (ft)	Volume of LNAPL Recovered (gal)	Depth to Bottom (DTB) - Measured Depth (ft)	Groundwater Elevation (ft)	Gauging Time	Benzene (µg/L)	Toluene (µg/L)	Ethylbenzene (µg/L)	Xylenes, Total (µg/L)	Methyl tert-butyl ether (µg/L)	tert-Butyl alcohol (µg/L)	1,2-Dibromoethane (µg/L)	1,2-Dichloroethane (µg/L)	Naphthalene (µg/L)	TPH-GRO (µg/L)	TPH-DRO - Silica Gel (µg/L)	TPH-DRO (µg/L)	Comments
TW-03	11/28/2016	10.40	8.83	-	-	-	13.10	1.57	8:46	NT	NT	NT	NT	NT	NT	NT	NT	NT	NT	-	54 J	
TW-03	02/21/2017	10.40	9.02	-	-	-	13.07	1.38	12:17	-	-	-	-	-	-	-	-	-	-	-	-	
TW-03	02/22/2017	10.40	8.69	-	-	-	13.10	1.71	10:09	-	-	-	-	-	-	-	-	-	-	-	61 J	
TW-03	05/22/2017	10.40	7.92	-	-	-	13.15	2.48	12:59	-	-	-	-	-	-	-	-	-	-	-	-	
TW-03	05/23/2017	10.40	NR	-	-	-	-	-	-	<0.5	<0.5	<0.5	<0.5	<0.5	<2	<0.5	<0.5	<0.09	<20	-	75 J	
TW-03	08/28/2017	10.40	9.98		-	-	13.10	0.42	10:15	-	-	-	-	-	-	-	-	-	-	-	-	
TW-03	08/30/2017	10.40	9.95	-	-	-	13.10	0.45	10:19	-	-	-	-	-	-	-	-	-	-	-	<83	
TW-03	11/28/2017	10.40	9.94	-	-	-	13.34	0.46	11:05	-	-	-	-	-	-	-	-	-	-	-	-	
TW-03	11/29/2017	10.40	-	-	-	-	-	-	-	-	-	-	-	-	-	-	-	-	-	-	219	
TW-03	02/20/2018	10.40	7.85	-	-	-	13.35	2.55	10:15	-	-	-	-	-	-	-	-	-	-	-	-	
TW-03	02/21/2018	10.40	7.85	-	-	-	-	2.55	12:42	-	-	-	-	-	-	-	-	-	-	-	589	
TW-03	05/21/2018	10.40	6.08	-	-	-	-	4.32	14:11	-	-	-	-	-	-	-	-	-	-	-	-	
TW-03	05/22/2018	10.40	-	-	-	-	-	-	-	-	-	-	-	-	-	-	-	-	-	-	918	
TW-03	05/24/2018	10.40	6.78	-	-	-	-	3.62	12:33	-	-	-	-	-	-	-	-	-	-	-	-	
TW-03	08/13/2018	10.40	7.25	-	-	-	-	3.15	11:35	-	-	-	-	-	-	-	-	-	-	-	-	
TW-03	08/14/2018	10.40	-	-	-	-	-	-	-	<0.5	<0.5	<0.5	<0.5	<0.5	<2	<0.5	<0.5	<0.08	11 J	-	160	
TW-04	12/16/2013	13.26	NR	-	-	-	-	-	-	2.2	<0.5	3.45	7.11	<0.5	-	-	-	27.7	-	-	2,000	
TW-04	12/18/2013	13.26	6.25	-	-	-	-	7.01	-	-	-	-	-	-	-	-	-	-	-	-	-	
TW-04	01/08/2014	13.26	6.71	-	-	-	-	6.55	-	-	-	-	-	-	-	-	-	-	-	-	-	
TW-04	03/07/2014	13.26	6.06	-	-	-	-	7.20	-	-	-	-	-	-	-	-	-	-	-	-	-	
TW-04	03/13/2014	13.26	6.26	-	-	-	-	7.00	-	-	-	-	-	-	-	-	-	-	-	-	-	
TW-04	03/20/2014	13.26	6.17	-	-	-	-	7.09	-	-	-	-	-	-	-	-	-	-	-	-	-	
TW-04	03/27/2014	13.26	6.55	-	-	-	-	6.71	-	-	-	-	-	-	-	-	-	-	-	-	-	
TW-04	04/03/2014	13.26	4.64	-	-	-	-	8.62	-	-	-	-	-	-	-	-	-	-	-	-	-	
TW-04	04/08/2014	13.26	5.38	-	-	-	-	7.88	-	-	-	-	-	-	-	-	-	-	-	-	-	
TW-04	04/17/2014	13.26	5.60	-	-	-	-	7.66	-	-	-	-	-	-	-	-	-	-	-	-	-	
TW-04	04/22/2014	13.26	5.56	-	-	-	-	7.70	-	-	-	-	-	-	-	-	-	-	-	-	-	
TW-04	04/29/2014	13.26	5.91	-	-	-	-	7.35	-	-	-	-	-	-	-	-	-	-	-	-	-	
TW-04	05/05/2014	13.26	5.06	-	-	-	-	8.20	-	-	-	-	-	-	-	-	-	-	-	-	-	
TW-04	05/12/2014	13.26	5.82	-	-	-	-	7.44	-	-	-	-	-	-	-	-	-	-	-	-	-	
TW-04	05/19/2014	13.26	4.61	-	-	-	-	8.65	-	-	-	-	-	-	-	-	-	-	-	-	-	
TW-04	05/27/2014	13.26	5.66	-	-	-	-	7.60	-	-	-	-	-	-	-	-	-	-	-	-	-	
TW-04	06/02/2014	13.26	5.83	-	-	-	-	7.43	-	-	-	-	-	-	-	-	-	-	-	-	-	
TW-04	06/09/2014	13.26	5.87	-	-	-	-	7.39	-	-	-	-	-	-	-	-	-	-	-	-	-	
TW-04	06/16/2014	13.26	5.21	-	-	-	-	8.05	-	-	-	-	-	-	-	-	-	-	-	-	-	
TW-04	06/23/2014	13.26	5.68	-	-	-	-	7.58	-	-	-	-	-	-	-	-	-	-	-	-	-	
TW-04	07/02/2014	13.26	5.96	-	-	-	-	7.30	-	-	-	-	-	-	-	-	-	-	-	-	-	

Table 3

HISTORICAL GROUNDWATER MONITORING AND ANALYTICAL DATA SUMMARY

Potomac River Generating Station
1400 North Royal St
Alexandria, VA

Well ID	Date	Top of Casing (ft)	Depth to Water (DTW) (ft)	Depth to LNAPL (ft)	LNAPL Thickness (ft)	Volume of LNAPL Recovered (gal)	Depth to Bottom (DTB) - Measured Depth (ft)	Groundwater Elevation (ft)	Gauging Time	Benzene (µg/L)	Toluene (µg/L)	Ethylbenzene (µg/L)	Xylenes, Total (µg/L)	Methyl tert-butyl ether (µg/L)	tert-Butyl alcohol (µg/L)	1,2-Dibromoethane (µg/L)	1,2-Dichloroethane (µg/L)	Naphthalene (µg/L)	TPH-GRO (µg/L)	TPH-DRO - Silica Gel (µg/L)	TPH-DRO (µg/L)	Comments
TW-04	07/07/2014	13.26	6.18	-	-	-	13.77	7.08	-	-	-	-	-	-	-	-	-	-	-	-	1,270	
TW-04	07/14/2014	13.26	5.80	-	-	-	-	7.46	-	-	-	-	-	-	-	-	-	-	-	-	-	
TW-04	07/25/2014	13.26	6.20	-	-	-	13.70	7.06	-	-	-	-	-	-	-	-	-	-	-	-	-	
TW-04	07/31/2014	13.26	6.08	-	-	-	13.76	7.18	-	-	-	-	-	-	-	-	-	-	-	-	-	
TW-04	08/08/2014	13.26	6.21	-	-	-	-	7.05	-	-	-	-	-	-	-	-	-	-	-	-	-	
TW-04	08/11/2014	13.26	6.19	-	-	-	-	7.07	-	-	-	-	-	-	-	-	-	-	-	-	-	
TW-04	08/15/2014	13.26	5.99	-	-	-	13.75	7.27	-	-	-	-	-	-	-	-	-	-	-	-	1,610	
TW-04	08/18/2014	13.26	5.92	-	-	-	-	7.34	-	-	-	-	-	-	-	-	-	-	-	-	-	
TW-04	08/25/2014	9.49	5.87	-	-	-	-	3.62	-	-	-	-	-	-	-	-	-	-	-	-	-	
TW-04	09/02/2014	9.49	6.25	-	-	-	-	3.24	-	-	-	-	-	-	-	-	-	-	-	-	-	
TW-04	09/15/2014	9.49	6.17	-	-	-	-	3.32	-	-	-	-	-	-	-	-	-	-	-	-	-	
TW-04	09/22/2014	9.49	6.20	-	-	-	-	3.29	-	-	-	-	-	-	-	-	-	-	-	-	-	
TW-04	10/01/2014	9.49	6.23	-	-	-	13.55	3.26	-	-	-	-	-	-	-	-	-	-	-	-	-	
TW-04	10/10/2014	9.49	6.18	-	-	-	-	3.31	-	-	-	-	-	-	-	-	-	-	-	-	-	
TW-04	10/13/2014	9.49	6.19	-	-	-	-	3.30	-	-	-	-	-	-	-	-	-	-	-	-	-	
TW-04	10/20/2014	9.49	6.28	-	-	-	13.40	3.21	-	-	-	-	-	-	-	-	-	-	-	-	-	
TW-04	10/23/2014	9.49	NR	-	-	-	-	-	-	<0.5	<0.5	<0.5	<0.5	<0.5	<2	<0.5	<0.5	0.3	<20	-	160	
TW-04	10/27/2014	9.49	6.04	-	-	-	-	3.45	-	-	-	-	-	-	-	-	-	-	-	-	-	
TW-04	11/07/2014	9.49	6.27	-	-	-	-	3.22	-	-	-	-	-	-	-	-	-	-	-	-	-	
TW-04	11/12/2014	9.49	6.19	-	-	-	-	3.30	-	-	-	-	-	-	-	-	-	-	-	-	-	
TW-04	11/21/2014	9.49	6.78	-	-	-	-	2.71	-	-	-	-	-	-	-	-	-	-	-	-	-	
TW-04	11/26/2014	9.49	6.33	-	-	-	-	3.16	-	-	-	-	-	-	-	-	-	-	-	-	-	
TW-04	12/05/2014	9.49	5.75	-	-	-	-	3.74	-	-	-	-	-	-	-	-	-	-	-	-	-	
TW-04	12/11/2014	9.49	5.60	-	-	-	-	3.89	-	-	-	-	-	-	-	-	-	-	-	-	-	
TW-04	12/16/2014	9.49	5.83	-	-	-	-	3.66	-	-	-	-	-	-	-	-	-	-	-	-	-	
TW-04	12/23/2014	9.49	5.82	-	-	-	-	3.67	-	-	-	-	-	-	-	-	-	-	-	-	-	
TW-04	12/30/2014	9.49	5.73	-	-	-	-	3.76	-	-	-	-	-	-	-	-	-	-	-	-	-	
TW-04	01/09/2015	9.49	6.06	-	-	-	-	3.43	-	-	-	-	-	-	-	-	-	-	-	-	-	
TW-04	01/16/2015	9.49	5.64	-	-	-	-	3.85	-	-	-	-	-	-	-	-	-	-	-	-	-	
TW-04	01/19/2015	9.49	5.37	-	-	-	-	4.12	-	-	-	-	-	-	-	-	-	-	-	-	-	
TW-04	01/26/2015	9.49	4.78	-	-	-	-	4.71	-	-	-	-	-	-	-	-	-	-	-	-	-	
TW-04	02/03/2015	9.49	6.06	-	-	-	13.21	3.43	-	-	-	-	-	-	-	-	-	-	-	-	-	
TW-04	02/09/2015	9.49	6.08	-	-	-	-	3.41	-	-	-	-	-	-	-	-	-	-	-	-	-	
TW-04	02/18/2015	9.49	6.19	-	-	-	-	3.30	-	-	-	-	-	-	-	-	-	-	-	-	-	
TW-04	02/24/2015	9.49	6.21	-	-	-	-	3.28	15:00	-	-	-	-	-	-	-	-	-	-	-	-	
TW-04	03/04/2015	9.49	6.11	-	-	-	-	3.38	11:45	1	<0.5	<0.5	<0.5	<0.5	<2	<0.5	<0.5	1	27 J	-	940	
TW-04	03/11/2015	9.49	3.93	-	-	-	-	5.56	12:00	-	-	-	-	-	-	-	-	-	-	-	-	

Table 3

HISTORICAL GROUNDWATER MONITORING AND ANALYTICAL DATA SUMMARY

Potomac River Generating Station
1400 North Royal St
Alexandria, VA

Well ID	Date	Top of Casing (ft)	Depth to Water (DTW) (ft)	Depth to LNAPL (ft)	LNAPL Thickness (ft)	Volume of LNAPL Recovered (gal)	Depth to Bottom (DTB) - Measured Depth (ft)	Groundwater Elevation (ft)	Gauging Time	Benzene (µg/L)	Toluene (µg/L)	Ethylbenzene (µg/L)	Xylenes, Total (µg/L)	Methyl tert-butyl ether (µg/L)	tert-Butyl alcohol (µg/L)	1,2-Dibromoethane (µg/L)	1,2-Dichloroethane (µg/L)	Naphthalene (µg/L)	TPH-GRO (µg/L)	TPH-DRO - Silica Gel (µg/L)	TPH-DRO (µg/L)	Comments
TW-04	03/18/2015	9.49	5.40	-	-	-	-	4.09	10:23	-	-	-	-	-	-	-	-	-	-	-	-	
TW-04	03/26/2015	9.49	5.75	-	-	-	13.20	3.74	12:21	-	-	-	-	-	-	-	-	-	-	-	-	
TW-04	04/02/2015	9.49	5.85	-	-	-	13.25	3.64	10:28	-	-	-	-	-	-	-	-	-	-	-	-	
TW-04	04/08/2015	9.49	6.20	-	-	-	13.25	3.29	10:00	-	-	-	-	-	-	-	-	-	-	-	-	
TW-04	04/13/2015	9.49	6.28	-	-	-	-	3.21	9:55	-	-	-	-	-	-	-	-	-	-	-	-	
TW-04	04/23/2015	9.49	5.44	-	-	-	13.25	4.05	10:43	-	-	-	-	-	-	-	-	-	-	-	-	
TW-04	04/29/2015	9.49	5.85	-	-	-	13.25	3.64	13:15	-	-	-	-	-	-	-	-	-	-	-	-	
TW-04	05/04/2015	9.49	5.75	-	-	-	-	3.74	10:50	-	-	-	-	-	-	-	-	-	-	-	-	
TW-04	05/11/2015	9.49	5.83	-	-	-	13.20	3.66	15:33	-	-	-	-	-	-	-	-	-	-	-	-	
TW-04	05/13/2015	9.49	NR	-	-	-	-	-	-	1 J	<0.5	<0.5	<0.5	<0.5	<2	<0.5	<0.5	<1	33 J	-	700	
TW-04	05/21/2015	9.49	5.89	-	-	-	13.27	3.60	13:05	-	-	-	-	-	-	-	-	-	-	-	-	
TW-04	05/28/2015	9.49	6.28	-	-	-	13.25	3.21	10:55	-	-	-	-	-	-	-	-	-	-	-	-	
TW-04	06/02/2015	9.49	5.01	-	-	-	-	4.48	12:15	-	-	-	-	-	-	-	-	-	-	-	-	
TW-04	06/09/2015	9.49	5.17	-	-	-	-	4.32	9:45	-	-	-	-	-	-	-	-	-	-	-	-	
TW-04	06/16/2015	9.49	5.67	-	-	-	-	3.82	10:35	-	-	-	-	-	-	-	-	-	-	-	-	
TW-04	06/26/2015	9.49	4.98	-	-	-	13.20	4.51	8:45	-	-	-	-	-	-	-	-	-	-	-	-	
TW-04	07/01/2015	9.49	3.57	-	-	-	-	5.92	11:35	-	-	-	-	-	-	-	-	-	-	-	-	
TW-04	07/08/2015	9.49	4.57	-	-	-	-	4.92	10:20	-	-	-	-	-	-	-	-	-	-	-	-	
TW-04	07/13/2015	9.49	4.28	-	-	-	-	5.21	8:53	-	-	-	-	-	-	-	-	-	-	-	-	
TW-04	07/20/2015	9.49	5.32	-	-	-	-	4.17	8:40	-	-	-	-	-	-	-	-	-	-	-	-	
TW-04	08/04/2015	9.49	5.62	-	-	-	13.70	3.87	12:02	-	-	-	-	-	-	-	-	-	-	-	-	
TW-04	08/06/2015	9.49	NR	-	-	-	-	-	-	0.6 J	<0.5	<0.5	<0.5	<0.5	<2	<0.5	<0.5	0.6	38 J	-	1,000	
TW-04	08/18/2015	9.49	5.88	-	-	-	-	3.61	9:20	-	-	-	-	-	-	-	-	-	-	-	-	
TW-04	08/24/2015	9.49	5.76	-	-	-	-	3.73	9:40	-	-	-	-	-	-	-	-	-	-	-	-	
TW-04	09/02/2015	9.49	5.92	-	-	-	13.20	3.57	11:36	-	-	-	-	-	-	-	-	-	-	-	-	
TW-04	09/09/2015	9.49	6.06	-	-	-	13.18	3.43	14:09	-	-	-	-	-	-	-	-	-	-	-	-	
TW-04	09/17/2015	9.49	6.11	-	-	-	13.21	3.38	11:48	-	-	-	-	-	-	-	-	-	-	-	-	
TW-04	09/23/2015	9.49	6.08	-	-	-	-	3.41	10:00	-	-	-	-	-	-	-	-	-	-	-	-	
TW-04	09/28/2015	9.49	5.61	-	-	-	13.08	3.88	10:36	-	-	-	-	-	-	-	-	-	-	-	-	
TW-04	10/05/2015	9.49	5.22	-	-	-	13.13	4.27	10:20	-	-	-	-	-	-	-	-	-	-	-	-	
TW-04	11/10/2015	9.49	5.92	-	-	-	-	3.57	12:29	-	-	-	-	-	-	-	-	-	-	-	-	
TW-04	12/01/2015	9.49	5.78	-	-	-	13.10	3.71	13:20	-	-	-	-	-	-	-	-	-	-	-	-	
TW-04	12/02/2015	9.49	NR	-	-	-	-	-	-	<0.5	<0.5	<0.5	<0.5	<0.5	<2	<0.5	<0.5	<0.04	22 J	-	280	
TW-04	02/15/2016	9.49	6.07	-	-	-	-	3.42	9:05	-	-	-	-	-	-	-	-	-	-	-	-	
TW-04	03/14/2016	9.49	5.93	-	-	-	13.11	3.56	9:55	1	<0.5	<0.5	<0.5	<0.5	<2	<0.5	<0.5	0.2	31 J	-	980	
TW-04	04/21/2016	9.49	6.23	-	-	-	-	3.26	9:17	-	-	-	-	-	-	-	-	-	-	-	-	
TW-04	05/05/2016	9.49	5.50	-	-	-	-	3.99	12:27	-	-	-	-	-	-	-	-	-	-	-	-	

Table 3

HISTORICAL GROUNDWATER MONITORING AND ANALYTICAL DATA SUMMARY

Potomac River Generating Station
1400 North Royal St
Alexandria, VA

Well ID	Date	Top of Casing (ft)	Depth to Water (DTW) (ft)	Depth to LNAPL (ft)	LNAPL Thickness (ft)	Volume of LNAPL Recovered (gal)	Depth to Bottom (DTB) - Measured Depth (ft)	Groundwater Elevation (ft)	Gauging Time	Benzene (µg/L)	Toluene (µg/L)	Ethylbenzene (µg/L)	Xylenes, Total (µg/L)	Methyl tert-butyl ether (µg/L)	tert-Butyl alcohol (µg/L)	1,2-Dibromoethane (µg/L)	1,2-Dichloroethane (µg/L)	Naphthalene (µg/L)	TPH-GRO (µg/L)	TPH-DRO - Silica Gel (µg/L)	TPH-DRO (µg/L)	Comments
TW-04	05/23/2016	9.49	4.83	-	-	-	-	4.66	10:49	-	-	-	-	-	-	-	-	-	-	-	-	
TW-04	05/24/2016	9.49	NR	-	-	-	-	-	-	1	<0.5	<0.5	<0.5	<0.5	<2	<0.5	<0.5	0.5	50 J	-	1,100	
TW-04	06/21/2016	9.49	6.30	-	-	-	-	3.19	9:35	-	-	-	-	-	-	-	-	-	-	-	-	
TW-04	07/21/2016	9.49	5.91	-	-	-	-	3.58	9:25	-	-	-	-	-	-	-	-	-	-	-	-	
TW-04	08/24/2016	9.49	6.35	-	-	-	13.15	3.14	9:44	-	-	-	-	-	-	-	-	-	-	-	430	
TW-04	09/22/2016	9.49	6.20	-	-	-	-	3.29	14:45	-	-	-	-	-	-	-	-	-	-	-	-	
TW-04	11/28/2016	9.49	6.69	-	-	-	10.07	2.80	8:35	-	-	-	-	-	-	-	-	-	-	-	-	
TW-04	11/29/2016	9.49	NR	-	-	-	-	-	-	NT	NT	NT	NT	NT	NT	NT	NT	NT	NT	-	220	
TW-04	02/21/2017	9.49	6.70	-	-	-	13.07	2.79	12:07	-	-	-	-	-	-	-	-	-	-	-	-	
TW-04	02/22/2017	9.49	6.52	-	-	-	13.08	2.97	10:39	-	-	-	-	-	-	-	-	-	-	-	410	
TW-04	05/22/2017	9.49	5.44	-	-	-	13.08	4.05	13:07	<0.5	<0.5	<0.5	<0.5	<0.5	<2	<0.5	<0.5	0.5	27 J	-	770	
TW-04	08/28/2017	9.49	10.04	-	-	-	13.11	-0.55	10:05	-	-	-	-	-	-	-	-	-	-	-	-	
TW-04	08/30/2017	9.49	9.70	-	-	-	13.10	-0.21	12:25	-	-	-	-	-	-	-	-	-	-	-	5,700	
TW-04	11/28/2017	9.49	8.85	-	-	-	13.62	0.64	10:57	-	-	-	-	-	-	-	-	-	-	-	-	
TW-04	11/29/2017	9.49	-	-	-	-	-	-	-	-	-	-	-	-	-	-	-	-	-	-	1,170	
TW-04	02/20/2018	9.49	5.80	-	-	-	14.66	3.69	10:25	-	-	-	-	-	-	-	-	-	-	-	-	
TW-04	02/21/2018	9.49	-	-	-	-	-	-	13:15	-	-	-	-	-	-	-	-	-	-	-	539	
TW-04	05/21/2018	9.49	3.90	-	-	-	-	5.59	14:25	-	-	-	-	-	-	-	-	-	-	-	910	
TW-04	08/13/2018	9.49	4.97	-	-	-	-	4.52	11:41	<0.5	<0.5	<0.5	<0.5	<0.5	15	<0.5	<0.5	0.3	26 J	-	800	
TW-05	12/16/2013	13.73	NR	-	-	-	-	-	-	7.68	<0.5	62.8	40.3	<0.5	-	-	-	240	-	-	136,000	
TW-05	12/18/2013	13.73	6.45	-	-	-	-	7.28	-	-	-	-	-	-	-	-	-	-	-	-	-	
TW-05	01/08/2014	13.73	6.98	-	-	-	-	6.75	-	-	-	-	-	-	-	-	-	-	-	-	-	
TW-05	03/07/2014	13.73	6.34	-	-	-	-	7.39	-	-	-	-	-	-	-	-	-	-	-	-	-	
TW-05	03/13/2014	13.73	6.49	-	-	-	-	7.24	-	-	-	-	-	-	-	-	-	-	-	-	-	
TW-05	03/20/2014	13.73	6.04	-	-	-	-	7.69	-	-	-	-	-	-	-	-	-	-	-	-	-	
TW-05	03/27/2014	13.73	6.68	-	-	-	-	7.05	-	-	-	-	-	-	-	-	-	-	-	-	-	
TW-05	04/03/2014	13.73	4.29	-	-	-	-	9.44	-	-	-	-	-	-	-	-	-	-	-	-	-	
TW-05	04/08/2014	13.73	5.36	-	-	-	-	8.37	-	-	-	-	-	-	-	-	-	-	-	-	-	
TW-05	04/17/2014	13.73	5.33	-	-	-	-	8.40	-	-	-	-	-	-	-	-	-	-	-	-	-	
TW-05	04/22/2014	13.73	5.65	-	-	-	-	8.08	-	-	-	-	-	-	-	-	-	-	-	-	-	
TW-05	04/29/2014	13.73	6.06	-	-	-	-	7.67	-	-	-	-	-	-	-	-	-	-	-	-	-	
TW-05	05/05/2014	13.73	4.91	-	-	-	-	8.82	-	-	-	-	-	-	-	-	-	-	-	-	-	
TW-05	05/12/2014	13.73	6.01	-	-	-	-	7.72	-	-	-	-	-	-	-	-	-	-	-	-	-	
TW-05	05/19/2014	13.73	4.65	-	-	-	-	9.08	-	-	-	-	-	-	-	-	-	-	-	-	-	
TW-05	05/27/2014	13.73	5.91	-	-	-	-	7.82	-	-	-	-	-	-	-	-	-	-	-	-	-	
TW-05	06/02/2014	13.73	6.07	-	-	-	-	7.66	-	-	-	-	-	-	-	-	-	-	-	-	-	
TW-05	06/09/2014	13.73	6.11	-	-	-	-	7.62	-	-	-	-	-	-	-	-	-	-	-	-	-	

Table 3

HISTORICAL GROUNDWATER MONITORING AND ANALYTICAL DATA SUMMARY

Potomac River Generating Station
1400 North Royal St
Alexandria, VA

Well ID	Date	Top of Casing (ft)	Depth to Water (DTW) (ft)	Depth to LNAPL (ft)	LNAPL Thickness (ft)	Volume of LNAPL Recovered (gal)	Depth to Bottom (DTB) - Measured Depth (ft)	Groundwater Elevation (ft)	Gauging Time	Benzene (µg/L)	Toluene (µg/L)	Ethylbenzene (µg/L)	Xylenes, Total (µg/L)	Methyl tert-butyl ether (µg/L)	tert-Butyl alcohol (µg/L)	1,2-Dibromoethane (µg/L)	1,2-Dichloroethane (µg/L)	Naphthalene (µg/L)	TPH-GRO (µg/L)	TPH-DRO - Silica Gel (µg/L)	TPH-DRO (µg/L)	Comments
TW-05	06/16/2014	13.73	5.28	-	-	-	-	8.45	-	-	-	-	-	-	-	-	-	-	-	-	-	
TW-05	06/23/2014	13.73	5.95	-	-	-	-	7.78	-	-	-	-	-	-	-	-	-	-	-	-	-	
TW-05	07/02/2014	13.73	6.28	-	-	-	-	7.45	-	-	-	-	-	-	-	-	-	-	-	-	-	
TW-05	07/07/2014	13.73	6.49	-	-	-	12.06	7.24	-	-	-	-	-	-	-	-	-	-	-	-	66,300	
TW-05	07/14/2014	13.73	6.06	-	-	-	-	7.67	-	-	-	-	-	-	-	-	-	-	-	-	-	
TW-05	07/25/2014	13.73	5.43	-	-	-	12.08	8.30	-	-	-	-	-	-	-	-	-	-	-	-	-	
TW-05	07/31/2014	13.73	6.50	-	-	-	12.10	7.23	-	-	-	-	-	-	-	-	-	-	-	-	-	
TW-05	08/08/2014	13.73	6.56	-	-	-	-	7.17	-	-	-	-	-	-	-	-	-	-	-	-	-	
TW-05	08/11/2014	13.73	6.51	-	-	-	-	7.22	-	-	-	-	-	-	-	-	-	-	-	-	-	
TW-05	08/15/2014	13.73	5.91	-	-	-	11.95	7.82	-	-	-	-	-	-	-	-	-	-	-	-	271,000	
TW-05	08/18/2014	13.73	6.14	-	-	-	-	7.59	-	-	-	-	-	-	-	-	-	-	-	-	-	
TW-05	08/25/2014	9.64	6.13	-	-	-	-	3.51	-	-	-	-	-	-	-	-	-	-	-	-	-	
TW-05	09/02/2014	9.64	6.59	-	-	-	-	3.05	-	-	-	-	-	-	-	-	-	-	-	-	-	
TW-05	09/15/2014	9.64	6.57	-	-	-	-	3.07	-	-	-	-	-	-	-	-	-	-	-	-	-	
TW-05	09/22/2014	9.64	6.58	-	-	-	-	3.06	-	-	-	-	-	-	-	-	-	-	-	-	-	
TW-05	10/01/2014	9.64	6.63	-	-	-	11.74	3.01	-	-	-	-	-	-	-	-	-	-	-	-	-	
TW-05	10/10/2014	9.64	6.52	-	-	-	-	3.12	-	-	-	-	-	-	-	-	-	-	-	-	-	
TW-05	10/13/2014	9.64	6.58	-	-	-	-	3.06	-	-	-	-	-	-	-	-	-	-	-	-	-	
TW-05	10/20/2014	9.64	6.60	-	-	-	12.63	3.04	-	4	<0.5	14	<0.5	<0.5	<2	<0.5	<0.5	21	140	-	29,000	
TW-05	10/27/2014	9.64	6.23	-	-	-	-	3.41	-	-	-	-	-	-	-	-	-	-	-	-	-	
TW-05	11/07/2014	9.64	6.58	-	-	-	-	3.06	-	-	-	-	-	-	-	-	-	-	-	-	-	
TW-05	11/12/2014	9.64	6.56	-	-	-	-	3.08	-	-	-	-	-	-	-	-	-	-	-	-	-	
TW-05	11/21/2014	9.64	7.07	-	-	-	-	2.57	-	-	-	-	-	-	-	-	-	-	-	-	-	
TW-05	11/26/2014	9.64	6.67	-	-	-	-	2.97	-	-	-	-	-	-	-	-	-	-	-	-	-	
TW-05	12/05/2014	9.64	5.57	-	-	-	-	4.07	-	-	-	-	-	-	-	-	-	-	-	-	-	
TW-05	12/11/2014	9.64	5.38	-	-	-	-	4.26	-	-	-	-	-	-	-	-	-	-	-	-	-	
TW-05	12/16/2014	9.64	5.86	-	-	-	-	3.78	-	-	-	-	-	-	-	-	-	-	-	-	-	
TW-05	12/23/2014	9.64	6.08	-	-	-	-	3.56	-	-	-	-	-	-	-	-	-	-	-	-	-	
TW-05	12/30/2014	9.64	5.50	-	-	-	-	4.14	-	-	-	-	-	-	-	-	-	-	-	-	-	
TW-05	01/09/2015	9.64	6.27	-	-	-	-	3.37	-	-	-	-	-	-	-	-	-	-	-	-	-	
TW-05	01/16/2015	9.64	5.48	-	-	-	-	4.16	-	-	-	-	-	-	-	-	-	-	-	-	-	
TW-05	01/19/2015	9.64	5.08	-	-	-	-	4.56	-	-	-	-	-	-	-	-	-	-	-	-	-	
TW-05	01/26/2015	9.64	4.30	-	-	-	-	5.34	-	-	-	-	-	-	-	-	-	-	-	-	-	
TW-05	02/03/2015	9.64	6.20	-	-	-	11.88	3.44	-	-	-	-	-	-	-	-	-	-	-	-	-	
TW-05	02/09/2015	9.64	6.38	-	-	-	-	3.26	-	-	-	-	-	-	-	-	-	-	-	-	-	
TW-05	02/18/2015	9.64	6.64	-	-	-	-	3.00	-	-	-	-	-	-	-	-	-	-	-	-	-	
TW-05	02/24/2015	9.64	6.61	-	-	-	-	3.03	14:57	-	-	-	-	-	-	-	-	-	-	-	-	

Table 3

HISTORICAL GROUNDWATER MONITORING AND ANALYTICAL DATA SUMMARY

Potomac River Generating Station
1400 North Royal St
Alexandria, VA

Well ID	Date	Top of Casing (ft)	Depth to Water (DTW) (ft)	Depth to LNAPL (ft)	LNAPL Thickness (ft)	Volume of LNAPL Recovered (gal)	Depth to Bottom (DTB) - Measured Depth (ft)	Groundwater Elevation (ft)	Gauging Time	Benzene (µg/L)	Toluene (µg/L)	Ethylbenzene (µg/L)	Xylenes, Total (µg/L)	Methyl tert-butyl ether (µg/L)	tert-Butyl alcohol (µg/L)	1,2-Dibromoethane (µg/L)	1,2-Dichloroethane (µg/L)	Naphthalene (µg/L)	TPH-GRO (µg/L)	TPH-DRO - Silica Gel (µg/L)	TPH-DRO (µg/L)	Comments
TW-05	03/04/2015	9.64	6.27	-	-	-	-	3.37	12:15	2	<0.50	1	<0.5	<0.5	<2	<0.5	<0.5	3	130	-	2,200	
TW-05	03/11/2015	9.64	3.15	-	-	-	-	6.49	12:03	-	-	-	-	-	-	-	-	-	-	-	-	
TW-05	03/18/2015	9.64	4.61	-	-	-	-	5.03	10:26	-	-	-	-	-	-	-	-	-	-	-	-	
TW-05	03/26/2015	9.64	5.94	-	-	-	12.10	3.70	12:25	-	-	-	-	-	-	-	-	-	-	-	-	
TW-05	04/02/2015	9.64	6.00	-	-	-	12.10	3.64	10:30	-	-	-	-	-	-	-	-	-	-	-	-	
TW-05	04/08/2015	9.64	6.41	-	-	-	12.14	3.23	10:05	-	-	-	-	-	-	-	-	-	-	-	-	
TW-05	04/13/2015	9.64	6.53	-	-	-	-	3.11	9:58	-	-	-	-	-	-	-	-	-	-	-	-	
TW-05	04/23/2015	9.64	5.48	-	-	-	12.20	4.16	10:45	-	-	-	-	-	-	-	-	-	-	-	-	
TW-05	04/29/2015	9.64	5.99	-	-	-	12.20	3.65	13:17	-	-	-	-	-	-	-	-	-	-	-	-	
TW-05	05/04/2015	9.64	5.94	-	-	-	-	3.70	10:53	-	-	-	-	-	-	-	-	-	-	-	-	
TW-05	05/11/2015	9.64	6.12	-	-	-	12.30	3.52	15:39	-	-	-	-	-	-	-	-	-	-	-	-	
TW-05	05/13/2015	9.64	NR	-	-	-	-	-	-	3	<0.50	<0.50	<0.5	<0.5	<2	<0.5	<0.5	1 J	44 J	-	1,100	
TW-05	05/21/2015	9.64	6.15	-	-	-	12.48	3.49	13:07	-	-	-	-	-	-	-	-	-	-	-	-	
TW-05	05/28/2015	9.64	6.56	-	-	-	12.50	3.08	10:57	-	-	-	-	-	-	-	-	-	-	-	-	
TW-05	06/02/2015	9.64	4.05	-	-	-	-	5.59	12:18	-	-	-	-	-	-	-	-	-	-	-	-	
TW-05	06/09/2015	9.64	4.63	-	-	-	-	5.01	9:48	-	-	-	-	-	-	-	-	-	-	-	-	
TW-05	06/16/2015	9.64	5.99	-	-	-	-	3.65	10:38	-	-	-	-	-	-	-	-	-	-	-	-	
TW-05	06/26/2015	9.64	4.52	-	-	-	12.80	5.12	8:47	-	-	-	-	-	-	-	-	-	-	-	-	
TW-05	07/01/2015	9.64	1.82	-	-	-	-	7.82	11:38	-	-	-	-	-	-	-	-	-	-	-	-	
TW-05	07/08/2015	9.64	4.22	-	-	-	-	5.42	10:23	-	-	-	-	-	-	-	-	-	-	-	-	
TW-05	07/13/2015	9.64	4.24	-	-	-	-	5.40	8:55	-	-	-	-	-	-	-	-	-	-	-	-	
TW-05	07/20/2015	9.64	5.64	-	-	-	-	4.00	8:43	-	-	-	-	-	-	-	-	-	-	-	-	
TW-05	07/28/2015	9.64	6.01	-	-	-	12.42	3.63	13:15	-	-	-	-	-	-	-	-	-	-	-	-	
TW-05	08/04/2015	9.64	6.07	-	-	-	12.32	3.57	12:05	-	-	-	-	-	-	-	-	-	-	-	-	
TW-05	08/06/2015	9.64	NR	-	-	-	-	-	-	2	<0.5	<0.5	<0.5	<0.5	<2	<0.5	<0.5	0.8	37 J	-	790	
TW-05	08/11/2015	9.64	5.56	-	-	-	12.54	4.08	12:30	-	-	-	-	-	-	-	-	-	-	-	-	
TW-05	08/18/2015	9.64	6.28	-	-	-	-	3.36	9:23	-	-	-	-	-	-	-	-	-	-	-	-	
TW-05	08/24/2015	9.64	6.23	-	-	-	-	3.41	9:43	-	-	-	-	-	-	-	-	-	-	-	-	
TW-05	09/02/2015	9.64	6.32	-	-	-	12.53	3.32	11:33	-	-	-	-	-	-	-	-	-	-	-	-	
TW-05	09/09/2015	9.64	6.73	-	-	-	12.55	2.91	14:06	-	-	-	-	-	-	-	-	-	-	-	-	
TW-05	09/17/2015	9.64	6.54	-	-	-	12.53	3.10	11:45	-	-	-	-	-	-	-	-	-	-	-	-	
TW-05	09/23/2015	9.64	6.41	-	-	-	-	3.23	10:03	-	-	-	-	-	-	-	-	-	-	-	-	
TW-05	09/28/2015	9.64	6.01	-	-	-	12.51	3.63	10:38	-	-	-	-	-	-	-	-	-	-	-	-	
TW-05	10/05/2015	9.64	5.43	-	-	-	12.54	4.21	10:17	-	-	-	-	-	-	-	-	-	-	-	-	
TW-05	11/10/2015	9.64	6.31	-	-	-	-	3.33	12:31	-	-	-	-	-	-	-	-	-	-	-	-	
TW-05	12/01/2015	9.64	5.99	-	-	-	12.38	3.65	13:10	<0.5	<0.5	<0.5	<0.5	<0.5	<2	<0.5	<0.5	<0.04	30 J	-	330	
TW-05	02/15/2016	9.64	6.34	-	-	-	-	3.30	9:09	-	-	-	-	-	-	-	-	-	-	-	-	

Table 3

HISTORICAL GROUNDWATER MONITORING AND ANALYTICAL DATA SUMMARY

Potomac River Generating Station
1400 North Royal St
Alexandria, VA

Well ID	Date	Top of Casing (ft)	Depth to Water (DTW) (ft)	Depth to LNAPL (ft)	LNAPL Thickness (ft)	Volume of LNAPL Recovered (gal)	Depth to Bottom (DTB) - Measured Depth (ft)	Groundwater Elevation (ft)	Gauging Time	Benzene (µg/L)	Toluene (µg/L)	Ethylbenzene (µg/L)	Xylenes, Total (µg/L)	Methyl tert-butyl ether (µg/L)	tert-Butyl alcohol (µg/L)	1,2-Dibromoethane (µg/L)	1,2-Dichloroethane (µg/L)	Naphthalene (µg/L)	TPH-GRO (µg/L)	TPH-DRO - Silica Gel (µg/L)	TPH-DRO (µg/L)	Comments
TW-05	03/14/2016	9.64	6.22	-	-	-	12.43	3.42	10:00	1	<0.5	<0.5	<0.5	<0.5	<2	<0.5	<0.5	0.3	<20	-	960	
TW-05	04/21/2016	9.64	6.92	-	-	-	-	2.72	9:21	-	-	-	-	-	-	-	-	-	-	-	-	
TW-05	05/05/2016	9.64	5.40	-	-	-	-	4.24	12:30	-	-	-	-	-	-	-	-	-	-	-	-	
TW-05	05/23/2016	9.64	5.46	-	-	-	-	4.18	10:55	-	-	-	-	-	-	-	-	-	-	-	-	
TW-05	06/21/2016	9.64	7.02	-	-	-	-	2.62	9:38	-	-	-	-	-	-	-	-	-	-	-	-	
TW-05	07/21/2016	9.64	6.37	-	-	-	-	3.27	9:28	-	-	-	-	-	-	-	-	-	-	-	-	
TW-05	08/24/2016	9.64	6.80	-	-	-	12.85	2.84	9:49	-	-	-	-	-	-	-	-	-	-	-	890	
TW-05	08/25/2016	9.64	6.20	-	-	-	-	3.44	-	-	-	-	-	-	-	-	-	-	-	-	-	
TW-05	09/22/2016	9.64	6.75	-	-	-	-	2.89	14:40	-	-	-	-	-	-	-	-	-	-	-	-	
TW-05	11/28/2016	9.64	7.07	-	-	-	13.02	2.57	8:41	-	-	-	-	-	-	-	-	-	-	-	-	
TW-05	11/29/2016	9.64	NR	-	-	-	-	-	-	NT	NT	NT	NT	NT	NT	NT	NT	NT	NT	-	430	
TW-05	02/21/2017	9.64	7.20	-	-	-	13.32	2.44	12:05	-	-	-	-	-	-	-	-	-	-	-	-	
TW-05	02/22/2017	9.64	7.10	-	-	-	13.30	2.54	10:56	-	-	-	-	-	-	-	-	-	-	-	2,800	
TW-05	05/22/2017	9.64	5.61	-	-	-	13.40	4.03	13:15	<0.5	<0.5	<0.5	<0.5	<0.5	<2	<0.5	<0.5	0.09 J	30 J	-	650	
TW-05	08/28/2017	9.64	10.02	-	-	-	13.45	-0.38	10:25	-	-	-	-	-	-	-	-	-	-	-	-	
TW-05	08/30/2017	9.64	9.71	-	-	-	13.48	-0.07	11:39	-	-	-	-	-	-	-	-	-	-		24,000	
TW-05	11/28/2017	9.64	8.83	-	-	-	14.57	0.81	11:20	-	-	-	-	-	-	-	-	-	-	-	-	
TW-05	11/30/2017	9.64	9.02	-	-	-	14.62	0.62	11:39	-	-	-	-	-	-	-	-	-	-	67,000	61,500	
TW-05	01/26/2018	9.64	8.67	-	-	-	-	0.97	12:20	-	-	-	-	-	-	-	-	-	-	-	-	
TW-05	02/01/2018	9.64	8.15	-	-	-	-	1.49	10:45	-	-	-	-	-	-	-	-	-	-	-	-	
TW-05	02/20/2018	9.64	6.11	-	-	-	15.00	3.53	10:35	-	-	-	-	-	-	-	-	-	-	-	-	
TW-05	02/21/2018	9.64	6.23	6.21	0.02	-	-	3.43	12:42	-	-	-	-	-	-	-	-	-	-	2,410,000	646,000	LNAPL
TW-05	03/06/2018	9.64	6.22	-	-	-	-	3.42	12:10	-	-	-	-	-	-	-	-	-	-	-	-	sheen
TW-05	03/29/2018	9.64	5.57	-	-	-	-	4.07	10:30	-	-	-	-	-	-	-	-	-	-	-	-	
TW-05	04/11/2018	9.64	6.54	-	-	-	-	3.10	11:40	-	-	-	-	-	-	-	-	-	-	-	-	
TW-05	04/23/2018	9.64	5.62	-	-	-	-	4.02	10:05	-	-	-	-	-	-	-	-	-	-	-	-	
TW-05	05/03/2018	9.64	5.43	-	TRACE	-	-	4.21	9:45	-	-	-	-	-	-	-	-	-	-	-	-	sheen
TW-05	05/21/2018	9.64	2.88	2.84	0.04	-	-	6.80	14:21	-	-	-	-	-	-	-	-	-	-	-	-	LNAPL
TW-05	05/24/2018	9.64	3.21	3.17	0.04	-	-	6.47	13:20	-	-	-	-	-	-	-	-	-	-	-	-	LNAPL
TW-05	06/01/2018	9.64	4.75	-	-	-	-	4.89	9:01	-	-	-	-	-	-	-	-	-	-	-	-	sheen
TW-05	06/06/2018	9.64	3.43	-	-	-	-	6.21	10:27	-	-	-	-	-	-	-	-	-	-	-	-	slight sheen
TW-05	06/12/2018	9.64	4.49	-	-	-	-	5.15	10:48	-	-	-	-	-	-	-	-	-	-	-	-	
TW-05	06/21/2018	9.64	5.39	-	-	-	-	4.25	10:54	-	-	-	-	-	-	-	-	-	-	-	-	
TW-05	06/26/2018	9.64	5.32	-	-	-	-	4.32	10:32	-	-	-	-	-	-	-	-	-	-	629,000 B	817,000	
TW-05	07/02/2018	9.64	5.78	-	-	-	-	3.86	9:38	-	-	-	-	-	-	-	-	-	-	-	-	
TW-05	07/17/2018	9.64	6.20	-	-	-	-	3.44	10:36	-	-	-	-	-	-	-	-	-	-	-	-	
TW-05	07/30/2018	9.64	4.10	-	-	-	-	5.54	11:31	-	-	-	-	-	-	-	-	-	-	-	-	

Table 3

HISTORICAL GROUNDWATER MONITORING AND ANALYTICAL DATA SUMMARY

Potomac River Generating Station
1400 North Royal St
Alexandria, VA

Well ID	Date	Top of Casing (ft)	Depth to Water (DTW) (ft)	Depth to LNAPL (ft)	LNAPL Thickness (ft)	Volume of LNAPL Recovered (gal)	Depth to Bottom (DTB) - Measured Depth (ft)	Groundwater Elevation (ft)	Gauging Time	Benzene (µg/L)	Toluene (µg/L)	Ethylbenzene (µg/L)	Xylenes, Total (µg/L)	Methyl tert-butyl ether (µg/L)	tert-Butyl alcohol (µg/L)	1,2-Dibromoethane (µg/L)	1,2-Dichloroethane (µg/L)	Naphthalene (µg/L)	TPH-GRO (µg/L)	TPH-DRO - Silica Gel (µg/L)	TPH-DRO (µg/L)	Comments
TW-05	08/09/2018	9.64	4.50	4.43	0.07	-	-	5.20	13:20	-	-	-	-	-	-	-	-	-	-	-	-	LNAPL
TW-05	08/13/2018	9.64	4.85	4.84	0.01	-	-	4.80	11:48	-	-	-	-	-	-	-	-	-	-	-	-	LNAPL
TW-05	08/22/2018	9.64	3.01	-	-	-	-	6.63	13:40	-	-	-	-	-	-	-	-	-	-	-	-	
TW-05	08/28/2018	9.64	4.78	-	-	-	-	4.86	12:10	-	-	-	-	-	-	-	-	-	-	-	-	
TW-05	09/04/2018	9.64	4.72	-	-	-	-	4.92	10:45	-	-	-	-	-	-	-	-	-	-	-	-	
TW-05	09/13/2018	9.64	2.97	-	TRACE	-	-	6.67	-	-	-	-	-	-	-	-	-	-	-	-	-	sheen
TW-05	09/21/2018	9.64	3.68	-	-	-	-	5.96	13:37	-	-	-	-	-	-	-	-	-	-	-	-	
TW-06	12/16/2013	13.97	NR	-	-	-	-	-	-	1.09	ND	20.3	7.86	ND	-	-	-	174	-	-	47,000	
TW-06	12/18/2013	13.97	6.21	-	-	-	-	7.76	-	-	-	-	-	-	-	-	-	-	-	-	-	
TW-06	01/08/2014	13.97	6.98	-	-	-	-	6.99	-	-	-	-	-	-	-	-	-	-	-	-	-	
TW-06	03/07/2014	13.97	6.40	-	-	-	-	7.57	-	-	-	-	-	-	-	-	-	-	-	-	-	
TW-06	03/13/2014	13.97	6.62	-	-	-	-	7.35	-	-	-	-	-	-	-	-	-	-	-	-	-	
TW-06	03/20/2014	13.97	6.26	-	-	-	-	7.71	-	-	-	-	-	-	-	-	-	-	-	-	-	
TW-06	03/27/2014	13.97	6.88	-	-	-	-	7.09	-	-	-	-	-	-	-	-	-	-	-	-	-	
TW-06	04/03/2014	13.97	4.81	-	-	-	-	9.16	-	-	-	-	-	-	-	-	-	-	-	-	-	
TW-06	04/08/2014	13.97	5.82	-	-	-	-	8.15	-	-	-	-	-	-	-	-	-	-	-	-	-	
TW-06	04/17/2014	13.97	5.41	-	-	-	-	8.56	-	-	-	-	-	-	-	-	-	-	-	-	-	
TW-06	04/22/2014	13.97	5.90	-	-	-	-	8.07	-	-	-	-	-	-	-	-	-	-	-	-	-	
TW-06	04/29/2014	13.97	6.30	-	-	-	-	7.67	-	-	-	-	-	-	-	-	-	-	-	-	-	
TW-06	05/05/2014	13.97	4.98	-	-	-	-	8.99	-	-	-	-	-	-	-	-	-	-	-	-	-	
TW-06	05/12/2014	13.97	6.18	-	-	-	-	7.79	-	-	-	-	-	-	-	-	-	-	-	-	-	
TW-06	05/19/2014	13.97	4.63	-	-	-	-	9.34	-	-	-	-	-	-	-	-	-	-	-	-	-	
TW-06	05/27/2014	13.97	6.79	-	-	-	-	7.18	-	-	-	-	-	-	-	-	-	-	-	-	-	
TW-06	06/02/2014	13.97	6.24	-	-	-	-	7.73	-	-	-	-	-	-	-	-	-	-	-	-	-	
TW-06	06/09/2014	13.97	6.31	-	-	-	-	7.66	-	-	-	-	-	-	-	-	-	-	-	-	-	
TW-06	06/16/2014	13.97	5.33	-	-	-	-	8.64	-	-	-	-	-	-	-	-	-	-	-	-	-	
TW-06	06/23/2014	13.97	6.12	-	-	-	-	7.85	-	-	-	-	-	-	-	-	-	-	-	-	-	
TW-06	07/02/2014	13.97	6.52	-	-	-	-	7.45	-	-	-	-	-	-	-	-	-	-	-	-	-	
TW-06	07/07/2014	13.97	6.70	-	-	-	12.60	7.27	-	-	-	-	-	-	-	-	-	-	-	-	113,000	
TW-06	07/14/2014	13.97	6.24	-	-	-	-	7.73	-	-	-	-	-	-	-	-	-	-	-	-	-	
TW-06	07/25/2014	13.97	6.65	-	-	-	12.60	7.32	-	-	-	-	-	-	-	-	-	-	-	-	-	
TW-06	08/08/2014	13.97	6.81	-	-	-	-	7.16	-	-	-	-	-	-	-	-	-	-	-	-	-	
TW-06	08/11/2014	13.97	6.71	-	-	-	-	7.26	-	-	-	-	-	-	-	-	-	-	-	-	-	
TW-06	08/15/2014	13.97	6.01	-	-	-	12.70	7.96	-	-	-	-	-	-	-	-	-	-	-	-	147,000	
TW-06	08/18/2014	13.97	6.33	-	-	-	-	7.64	-	-	-	-	-	-	-	-	-	-	-	-	-	
TW-06	08/25/2014	9.86	6.37	-	-	-	-	3.49	-	-	-	-	-	-	-	-	-	-	-	-	-	
TW-06	09/02/2014	9.86	6.80	-	-	-	-	3.06	-	-	-	-	-	-	-	-	-	-	-	-	-	

Table 3

HISTORICAL GROUNDWATER MONITORING AND ANALYTICAL DATA SUMMARY

Potomac River Generating Station
1400 North Royal St
Alexandria, VA

Well ID	Date	Top of Casing (ft)	Depth to Water (DTW) (ft)	Depth to LNAPL (ft)	LNAPL Thickness (ft)	Volume of LNAPL Recovered (gal)	Depth to Bottom (DTB) - Measured Depth (ft)	Groundwater Elevation (ft)	Gauging Time	Benzene (µg/L)	Toluene (µg/L)	Ethylbenzene (µg/L)	Xylenes, Total (µg/L)	Methyl tert-butyl ether (µg/L)	tert-Butyl alcohol (µg/L)	1,2-Dibromoethane (µg/L)	1,2-Dichloroethane (µg/L)	Naphthalene (µg/L)	TPH-GRO (µg/L)	TPH-DRO - Silica Gel (µg/L)	TPH-DRO (µg/L)	Comments
TW-06	09/15/2014	9.86	6.79	-	-	-	-	3.07	-	-	-	-	-	-	-	-	-	-	-	-	-	
TW-06	09/22/2014	9.86	6.77	-	-	-	-	3.09	-	-	-	-	-	-	-	-	-	-	-	-	-	
TW-06	10/01/2014	9.86	6.88	-	-	-	12.60	2.98	-	-	-	-	-	-	-	-	-	-	-	-	-	
TW-06	10/10/2014	9.86	6.77	-	-	-	-	3.09	-	-	-	-	-	-	-	-	-	-	-	-	-	
TW-06	10/13/2014	9.86	6.85	-	-	-	-	3.01	-	-	-	-	-	-	-	-	-	-	-	-	-	
TW-06	10/20/2014	9.86	6.76	-	-	-	12.63	3.10	-	-	-	-	-	-	-	-	-	-	-	-	-	
TW-06	10/23/2014	9.86	NR	-	-	-	-	-	-	0.8	<0.5	11	1	<0.5	<2	<0.5	<0.5	5	230	-	16,000	
TW-06	10/27/2014	9.86	6.39	-	-	-	-	3.47	-	-	-	-	-	-	-	-	-	-	-	-	-	
TW-06	11/07/2014	9.86	6.83	-	-	-	-	3.03	-	-	-	-	-	-	-	-	-	-	-	-	-	
TW-06	11/12/2014	9.86	6.85	-	-	-	-	3.01	-	-	-	-	-	-	-	-	-	-	-	-	-	
TW-06	11/21/2014	9.86	7.28	-	-	-	-	2.58	-	-	-	-	-	-	-	-	-	-	-	-	-	
TW-06	11/26/2014	9.86	7.02	-	-	-	-	2.84	-	-	-	-	-	-	-	-	-	-	-	-	-	
TW-06	12/05/2014	9.86	5.85	-	-	-	-	4.01	-	-	-	-	-	-	-	-	-	-	-	-	-	
TW-06	12/11/2014	9.86	5.75	-	-	-	-	4.11	-	-	-	-	-	-	-	-	-	-	-	-	-	
TW-06	12/16/2014	9.86	6.18	-	-	-	-	3.68	-	-	-	-	-	-	-	-	-	-	-	-	-	
TW-06	12/23/2014	9.86	6.36	-	-	-	-	3.50	-	-	-	-	-	-	-	-	-	-	-	-	-	
TW-06	12/30/2014	9.86	5.85	-	-	-	-	4.01	-	-	-	-	-	-	-	-	-	-	-	-	-	
TW-06	01/09/2015	9.86	6.52	-	-	-	-	3.34	-	-	-	-	-	-	-	-	-	-	-	-	-	
TW-06	01/16/2015	9.86	5.77	-	-	-	-	4.09	-	-	-	-	-	-	-	-	-	-	-	-	-	
TW-06	01/19/2015	9.86	5.46	-	-	-	-	4.40	-	-	-	-	-	-	-	-	-	-	-	-	-	
TW-06	01/26/2015	9.86	4.69	-	-	-	-	5.17	-	-	-	-	-	-	-	-	-	-	-	-	-	
TW-06	02/03/2015	9.86	6.39	-	-	-	12.58	3.47	-	-	-	-	-	-	-	-	-	-	-	-	-	
TW-06	02/09/2015	9.86	6.62	-	-	-	-	3.24	-	-	-	-	-	-	-	-	-	-	-	-	-	
TW-06	02/18/2015	9.86	6.89	-	-	-	-	2.97	-	-	-	-	-	-	-	-	-	-	-	-	-	
TW-06	02/24/2015	9.86	6.90	-	-	-	-	2.96	14:54	-	-	-	-	-	-	-	-	-	-	-	-	
TW-06	03/04/2015	9.86	6.43	-	-	-	-	3.43	13:00	2	<0.5	6	<0.5	<0.5	<2	<0.5	<0.5	<0.03	170	-	2,200	
TW-06	03/11/2015	9.86	4.47	-	-	-	-	5.39	12:06	-	-	-	-	-	-	-	-	-	-	-	-	
TW-06	03/18/2015	9.86	5.33	-	-	-	-	4.53	10:29	-	-	-	-	-	-	-	-	-	-	-	-	
TW-06	03/26/2015	9.86	6.13	-	-	-	12.60	3.73	12:27	-	-	-	-	-	-	-	-	-	-	-	-	
TW-06	04/02/2015	9.86	6.20	-	-	-	12.65	3.66	10:32	-	-	-	-	-	-	-	-	-	-	-	-	
TW-06	04/08/2015	9.86	6.66	-	-	-	12.62	3.20	10:15	-	-	-	-	-	-	-	-	-	-	-	-	
TW-06	04/13/2015	9.86	6.76	-	-	-	-	3.10	10:01	-	-	-	-	-	-	-	-	-	-	-	-	
TW-06	04/23/2015	9.86	5.62	-	-	-	12.60	4.24	10:47	-	-	-	-	-	-	-	-	-	-	-	-	
TW-06	04/29/2015	9.86	6.22	-	-	-	12.65	3.64	13:19	-	-	-	-	-	-	-	-	-	-	-	-	
TW-06	05/04/2015	9.86	6.14	-	-	-	-	3.72	10:56	-	-	-	-	-	-	-	-	-	-	-	-	
TW-06	05/11/2015	9.86	6.38	-	-	-	12.70	3.48	15:40	-	-	-	-	-	-	-	-	-	-	-	-	
TW-06	05/13/2015	9.86	NR	-	-	-	-	-	-	2	<0.5	4	<0.5	<0.5	<2	<0.5	<0.5	4	130	-	2,300	

Table 3

HISTORICAL GROUNDWATER MONITORING AND ANALYTICAL DATA SUMMARY

Potomac River Generating Station
1400 North Royal St
Alexandria, VA

Well ID	Date	Top of Casing (ft)	Depth to Water (DTW) (ft)	Depth to LNAPL (ft)	LNAPL Thickness (ft)	Volume of LNAPL Recovered (gal)	Depth to Bottom (DTB) - Measured Depth (ft)	Groundwater Elevation (ft)	Gauging Time	Benzene (µg/L)	Toluene (µg/L)	Ethylbenzene (µg/L)	Xylenes, Total (µg/L)	Methyl tert-butyl ether (µg/L)	tert-Butyl alcohol (µg/L)	1,2-Dibromoethane (µg/L)	1,2-Dichloroethane (µg/L)	Naphthalene (µg/L)	TPH-GRO (µg/L)	TPH-DRO - Silica Gel (µg/L)	TPH-DRO (µg/L)	Comments
TW-06	05/21/2015	9.86	6.24	-	-	-	12.65	3.62	13:09	-	-	-	-	-	-	-	-	-	-	-	-	
TW-06	05/28/2015	9.86	6.79	-	-	-	12.60	3.07	10:59	-	-	-	-	-	-	-	-	-	-	-	-	
TW-06	06/02/2015	9.86	4.41	-	-	-	-	5.45	12:21	-	-	-	-	-	-	-	-	-	-	-	-	
TW-06	06/09/2015	9.86	5.28	-	-	-	-	4.58	9:51	-	-	-	-	-	-	-	-	-	-	-	-	
TW-06	06/16/2015	9.86	6.24	-	-	-	-	3.62	10:41	-	-	-	-	-	-	-	-	-	-	-	-	
TW-06	06/26/2015	9.86	5.08	-	-	-	12.70	4.78	8:49	-	-	-	-	-	-	-	-	-	-	-	-	
TW-06	07/01/2015	9.86	3.55	-	-	-	-	6.31	11:41	-	-	-	-	-	-	-	-	-	-	-	-	
TW-06	07/08/2015	9.86	4.88	-	-	-	-	4.98	10:26	-	-	-	-	-	-	-	-	-	-	-	-	
TW-06	07/13/2015	9.86	4.78	-	-	-	-	5.08	8:55	-	-	-	-	-	-	-	-	-	-	-	-	
TW-06	07/20/2015	9.86	5.93	-	-	-	-	3.93	8:46	-	-	-	-	-	-	-	-	-	-	-	-	
TW-06	07/28/2015	9.86	6.31	-	-	-	12.61	3.55	12:55	-	-	-	-	-	-	-	-	-	-	-	-	
TW-06	08/04/2015	9.86	6.34	-	-	-	12.64	3.52	12:07	-	-	-	-	-	-	-	-	-	-	-	-	
TW-06	08/06/2015	9.86	NR	-	-	-	-	-	-	2	<0.5	1	<0.5	<0.5	<2	<0.5	<0.5	2	81	-	1,400	
TW-06	08/11/2015	9.86	6.15	-	-	-	12.64	3.71	12:35	-	-	-	-	-	-	-	-	-	-	-	-	
TW-06	08/18/2015	9.86	6.58	-	-	-	-	3.28	9:26	-	-	-	-	-	-	-	-	-	-	-	-	
TW-06	08/24/2015	9.86	6.51	-	-	-	-	3.35	9:46	-	-	-	-	-	-	-	-	-	-	-	-	
TW-06	09/02/2015	9.86	6.65	-	-	-	12.06	3.21	11:30	-	-	-	-	-	-	-	-	-	-	-	-	
TW-06	09/09/2015	9.86	6.02	-	-	-	12.66	3.84	14:03	-	-	-	-	-	-	-	-	-	-	-	-	
TW-06	09/17/2015	9.86	6.85	-	-	-	12.69	3.01	11:40	-	-	-	-	-	-	-	-	-	-	-	-	
TW-06	09/23/2015	9.86	6.69	-	-	-	-	3.17	10:06	-	-	-	-	-	-	-	-	-	-	-	-	
TW-06	09/28/2015	9.86	6.27	-	-	-	12.61	3.59	10:41	-	-	-	-	-	-	-	-	-	-	-	-	
TW-06	10/05/2015	9.86	5.70	-	-	-	12.63	4.16	10:13	-	-	-	-	-	-	-	-	-	-	-	-	
TW-06	11/10/2015	9.86	6.65	-	-	-	-	3.21	12:32	-	-	-	-	-	-	-	-	-	-	-	-	
TW-06	12/01/2015	9.86	6.55	-	-	-	12.62	3.31	13:22	0.8 J	<0.5	1	<0.5	<0.5	<2	<0.5	<0.5	0.8	92	-	1,300	
TW-06	02/15/2016	9.86	6.60	-	-	-	-	3.26	9:15	-	-	-	-	-	-	-	-	-	-	-	-	
TW-06	03/14/2016	9.86	6.57	-	-	-	12.63	3.29	10:05	-	-	-	-	-	-	-	-	-	-	-	-	
TW-06	03/15/2016	9.86	NR	-	-	-	-	-	-	0.8 J	<0.5	3	<0.5	<0.5	<2	<0.5	<0.5	1	110	-	43,000	
TW-06	04/21/2016	9.99	6.70	-	-	-	12.40	3.29	9:28	-	-	-	-	-	-	-	-	-	-	-	32,000	Sheen; Elevation change due to well being disturbed during construction activities
TW-06	05/05/2016	9.99	5.52	-	-	-	-	4.47	12:35	-	-	-	-	-	-	-	-	-	-	-	-	
TW-06	05/23/2016	9.99	4.77	-	-	-	-	5.22	11:00	-	-	-	-	-	-	-	-	-	-	-	-	
TW-06	05/24/2016	9.99	NR	-	-	-	-	-	-	<0.5	<0.5	4	<0.5	<0.5	<2	<0.5	<0.5	1	120	-	1,800	
TW-06	06/21/2016	9.99	6.93	-	-	-	-	3.06	11:17	-	-	-	-	-	-	-	-	-	-	-	-	
TW-06	07/21/2016	9.99	6.12	-	-	-	-	3.87	9:33	-	-	-	-	-	-	-	-	-	-	-	-	

Table 3

HISTORICAL GROUNDWATER MONITORING AND ANALYTICAL DATA SUMMARY

Potomac River Generating Station
1400 North Royal St
Alexandria, VA

Well ID	Date	Top of Casing (ft)	Depth to Water (DTW) (ft)	Depth to LNAPL (ft)	LNAPL Thickness (ft)	Volume of LNAPL Recovered (gal)	Depth to Bottom (DTB) - Measured Depth (ft)	Groundwater Elevation (ft)	Gauging Time	Benzene (µg/L)	Toluene (µg/L)	Ethylbenzene (µg/L)	Xylenes, Total (µg/L)	Methyl tert-butyl ether (µg/L)	tert-Butyl alcohol (µg/L)	1,2-Dibromoethane (µg/L)	1,2-Dichloroethane (µg/L)	Naphthalene (µg/L)	TPH-GRO (µg/L)	TPH-DRO - Silica Gel (µg/L)	TPH-DRO (µg/L)	Comments
TW-06	08/24/2016	9.99	6.88	-	-	-	12.88	3.11	9:54	-	-	-	-	-	-	-	-	-	-	-	1,500	
TW-06	08/25/2016	9.99	6.13	-	-	-	-	3.86	-	-	-	-	-	-	-	-	-	-	-	-	-	
TW-06	09/22/2016	9.99	6.89	-	-	-	-	3.10	14:35	-	-	-	-	-	-	-	-	-	-	-	-	
TW-06	11/28/2016	9.99	7.42	-	-	-	12.45	2.57	8:43	-	-	-	-	-	-	-	-	-	-	-	-	
TW-06	11/29/2016	9.99	NR	-	-	-	-	-	-	NT	NT	NT	NT	NT	NT	NT	NT	NT	NT	-	1,200	
TW-06	02/21/2017	9.99	7.00	-	-	-	12.46	2.99	12:09	-	-	-	-	-	-	-	-	-	-	-	-	
TW-06	02/22/2017	9.99	7.03	-	-	-	12.50	2.96	11:13	-	-	-	-	-	-	-	-	-	-	-	49,000	Sheen
TW-06	03/29/2017	9.99	6.65	-	-	-	12.45	3.34	13:15	-	-	-	-	-	-	-	-	-	-	-	10,000	
TW-06	05/22/2017	9.99	5.82	-	-	-	12.48	4.17	13:11	-	-	-	-	-	-	-	-	-	-	-	-	
TW-06	05/23/2017	9.99	NR	-	-	-	-	-	-	<0.5	<0.5	<0.5	<0.5	<0.5	<2	<0.5	<0.5	0.70	<20	-	1,500	
TW-06	08/28/2017	9.99	9.72	-	-	-	12.54	0.27	10:30	-	-	-	-	-	-	-	-	-	-	-	-	
TW-06	08/30/2017	9.99	9.64	-	-	-	12.51	0.35	11:17	-	-	-	-	-	-	-	-	-	-	-	9,540	
TW-06	11/28/2017	9.99	8.58	-	-	-	12.60	1.41	11:15	-	-	-	-	-	-	-	-	-	-	5,670	7,350	
TW-06	02/20/2018	9.99	5.78	-	-	-	12.70	4.21	10:30	-	-	-	-	-	-	-	-	-	-	-	-	
TW-06	02/21/2018	9.99	5.88	-	-	-	-	4.11	12:46	-	-	-	-	-	-	-	-	-	-	2,320	6,620	
TW-06	05/21/2018	9.99	3.31	-	-	-	-	6.68	14:18	-	-	-	-	-	-	-	-	-	-	-	-	
TW-06	05/22/2018	9.99	-	-	-	-	-	-	-	-	-	-	-	-	-	-	-	-	-	-	1,680	
TW-06	05/24/2018	9.99	3.78	-	-	-	-	6.21	13:15	-	-	-	-	-	-	-	-	-	-	-	-	
TW-06	06/01/2018	9.99	5.04	-	-	-	-	4.95	9:08	-	-	-	-	-	-	-	-	-	-	-	-	
TW-06	08/13/2018	9.99	5.27	-	-	-	-	4.72	11:44	-	-	-	-	-	-	-	-	-	-	-	-	
TW-06	08/14/2018	9.99	-	-	-	-	-	-	-	<0.5	<0.5	<0.5	<0.5	<0.5	<2	<0.5	<0.5	0.70	33 J	-	1,700	
TW-07	12/16/2013	14.00	NR	-	-	-	-	-	-	2.38	ND	0.97	ND	ND	-	-	-	34.00	-	-	3,290	
TW-07	12/18/2013	14.00	7.56	-	-	-	-	6.44	-	-	-	-	-	-	-	-	-	-	-	-	-	
TW-07	01/08/2014	14.00	7.91	-	-	-	-	6.09	-	-	-	-	-	-	-	-	-	-	-	-	-	
TW-07	03/07/2014	14.00	6.91	-	-	-	-	7.09	-	-	-	-	-	-	-	-	-	-	-	-	-	
TW-07	03/13/2014	14.00	7.40	-	-	-	-	6.60	-	-	-	-	-	-	-	-	-	-	-	-	-	
TW-07	03/20/2014	14.00	6.78	-	-	-	-	7.22	-	-	-	-	-	-	-	-	-	-	-	-	-	
TW-07	03/27/2014	14.00	7.56	-	-	-	-	6.44	-	-	-	-	-	-	-	-	-	-	-	-	-	
TW-07	04/03/2014	14.00	5.67	-	-	-	-	8.33	-	-	-	-	-	-	-	-	-	-	-	-	-	
TW-07	04/08/2014	14.00	6.77	-	-	-	-	7.23	-	-	-	-	-	-	-	-	-	-	-	-	-	
TW-07	04/17/2014	14.00	5.51	-	-	-	-	8.49	-	-	-	-	-	-	-	-	-	-	-	-	-	
TW-07	04/22/2014	14.00	6.75	-	-	-	-	7.25	-	-	-	-	-	-	-	-	-	-	-	-	-	
TW-07	04/29/2014	14.00	6.60	-	-	-	-	7.40	-	-	-	-	-	-	-	-	-	-	-	-	-	
TW-07	05/05/2014	14.00	5.41	-	-	-	-	8.59	-	-	-	-	-	-	-	-	-	-	-	-	-	
TW-07	05/12/2014	14.00	6.89	-	-	-	-	7.11	-	-	-	-	-	-	-	-	-	-	-	-	-	
TW-07	05/19/2014	14.00	6.16	-	-	-	-	7.84	-	-	-	-	-	-	-	-	-	-	-	-	-	
TW-07	05/27/2014	14.00	6.70	-	-	-	-	7.30	-	-	-	-	-	-	-	-	-	-	-	-	-	

Table 3

HISTORICAL GROUNDWATER MONITORING AND ANALYTICAL DATA SUMMARY

Potomac River Generating Station
1400 North Royal St
Alexandria, VA

Well ID	Date	Top of Casing (ft)	Depth to Water (DTW) (ft)	Depth to LNAPL (ft)	LNAPL Thickness (ft)	Volume of LNAPL Recovered (gal)	Depth to Bottom (DTB) - Measured Depth (ft)	Groundwater Elevation (ft)	Gauging Time	Benzene (µg/L)	Toluene (µg/L)	Ethylbenzene (µg/L)	Xylenes, Total (µg/L)	Methyl tert-butyl ether (µg/L)	tert-Butyl alcohol (µg/L)	1,2-Dibromoethane (µg/L)	1,2-Dichloroethane (µg/L)	Naphthalene (µg/L)	TPH-GRO (µg/L)	TPH-DRO - Silica Gel (µg/L)	TPH-DRO (µg/L)	Comments
TW-07	06/02/2014	14.00	6.94	-	-	-	-	7.06	-	-	-	-	-	-	-	-	-	-	-	-	-	
TW-07	06/09/2014	14.00	7.81	-	-	-	-	6.19	-	-	-	-	-	-	-	-	-	-	-	-	-	
TW-07	06/16/2014	14.00	6.47	-	-	-	-	7.53	-	-	-	-	-	-	-	-	-	-	-	-	-	
TW-07	06/23/2014	14.00	6.69	-	-	-	-	7.31	-	-	-	-	-	-	-	-	-	-	-	-	-	
TW-07	07/02/2014	14.00	7.00	-	-	-	-	7.00	-	-	-	-	-	-	-	-	-	-	-	-	-	
TW-07	07/07/2014	14.00	7.27	-	-	-	13.42	6.73	-	-	-	-	-	-	-	-	-	-	-	-	41,500	
TW-07	07/14/2014	14.00	6.70	-	-	-	-	7.30	-	-	-	-	-	-	-	-	-	-	-	-	-	
TW-07	07/25/2014	14.00	7.33	-	-	-	13.30	6.67	-	-	-	-	-	-	-	-	-	-	-	-	-	
TW-07	07/31/2014	14.00	7.22	-	-	-	13.30	6.78	-	-	-	-	-	-	-	-	-	-	-	-	-	
TW-07	08/08/2014	14.00	7.39	-	-	-	-	6.61	-	-	-	-	-	-	-	-	-	-	-	-	-	
TW-07	08/11/2014	14.00	7.17	-	-	-	13.20	6.83	-	-	-	-	-	-	-	-	-	-	-	-	-	
TW-07	08/15/2014	14.00	7.05	-	-	-	-	6.95	-	-	-	-	-	-	-	-	-	-	-	-	19,600	
TW-07	08/18/2014	14.00	7.14	-	-	-	-	6.86	-	-	-	-	-	-	-	-	-	-	-	-	-	
TW-07	08/25/2014	9.88	6.87	-	-	-	-	3.01	-	-	-	-	-	-	-	-	-	-	-	-	-	
TW-07	09/02/2014	9.88	7.43	-	-	-	-	2.45	-	-	-	-	-	-	-	-	-	-	-	-	-	
TW-07	09/15/2014	9.88	7.33	-	-	-	-	2.55	-	-	-	-	-	-	-	-	-	-	-	-	-	
TW-07	09/22/2014	9.88	7.28	-	-	-	-	2.60	-	-	-	-	-	-	-	-	-	-	-	-	-	
TW-07	10/01/2014	9.88	7.38	-	-	-	12.98	2.50	-	-	-	-	-	-	-	-	-	-	-	-	-	
TW-07	10/13/2014	9.88	7.30	-	-	-	-	2.58	-	-	-	-	-	-	-	-	-	-	-	-	-	
TW-07	10/20/2014	9.88	7.49	-	-	-	12.97	2.39	-	-	-	-	-	-	-	-	-	-	-	-	-	
TW-07	10/23/2014	9.88	NR	-	-	-	-	-	-	2.00	<0.5	0.60	<0.5	<0.5	<2	<0.5	<0.5	6.00	0:00	-	4,700	
TW-07	02/24/2015	9.88	7.45	-	-	-	-	2.43	14:52	-	-	-	-	-	-	-	-	-	-	-	-	
TW-07	03/04/2015	9.88	NR	-	-	-	-	-	-	9.00	<0.5	<0.5	<0.5	<0.5	<2	<0.5	<0.5	2.20	46 J	-	670	
TW-07	05/11/2015	9.88	6.92	-	-	-	12.70	2.96	15:27	-	-	-	-	-	-	-	-	-	-	-	-	
TW-07	05/13/2015	9.88	NR	-	-	-	-	-	-	10.00	<0.5	<0.5	<0.5	<0.5	<2	<0.5	<0.5	3 J	36 J	-	320	
TW-07	08/04/2015	9.88	6.88	-	-	-	12.74	3.00	12:10	-	-	-	-	-	-	-	-	-	-	-	-	
TW-07	08/05/2015	9.88	NR	-	-	-	-	-	-	7.00	<0.5	<0.5	<0.5	<0.5	<2	<0.5	<0.5	2.00	0:00	-	220	
TW-07	12/01/2015	9.88	5.97	-	-	-	12.99	3.91	13:24	-	-	-	-	-	-	-	-	-	-	-	-	
TW-07	12/02/2015	9.88	NR	-	-	-	-	-	-	3.00	<0.5	<0.5	<0.5	<0.5	<2	<0.5	<0.5	1.00	<20	-	110	
TW-07	03/14/2016	9.88	7.13	-	-	-	13.05	2.75	9:50	-	-	-	-	-	-	-	-	-	-	-	-	
TW-07	03/15/2016	9.88	NR	-	-	-	-	-	-	3.00	<0.5	<0.5	<0.5	<0.5	<2	<0.5	<0.5	<0.08	<20	-	160	
TW-07	05/05/2016	9.88	6.53	-	-	-	-	3.35	12:24	-	-	-	-	-	-	-	-	-	-	-	-	
TW-07	05/23/2016	9.88	5.13	-	-	-	-	4.75	10:46	-	-	-	-	-	-	-	-	-	-	-	-	
TW-07	05/24/2016	9.88	NR	-	-	-	-	-	-	3.00	<0.5	<0.5	<0.5	<0.5	<2	<0.5	<0.5	<0.08	20 J	-	160*	
TW-07	05/25/2016	9.88	NR	-	-	-	-	-	-	-	-	-	-	-	-	-	-	-	-	-	<45*	
TW-07	08/24/2016	9.88	7.52	-	-	-	13.20	2.36	10:40	-	-	-	-	-	-	-	-	-	-	-	-	
TW-07	08/25/2016	9.88	7.19	-	-	-	-	2.69	-	-	-	-	-	-	-	-	-	-	-	-	340	

Table 3

HISTORICAL GROUNDWATER MONITORING AND ANALYTICAL DATA SUMMARY

Potomac River Generating Station
1400 North Royal St
Alexandria, VA

Well ID	Date	Top of Casing (ft)	Depth to Water (DTW) (ft)	Depth to LNAPL (ft)	LNAPL Thickness (ft)	Volume of LNAPL Recovered (gal)	Depth to Bottom (DTB) - Measured Depth (ft)	Groundwater Elevation (ft)	Gauging Time	Benzene (µg/L)	Toluene (µg/L)	Ethylbenzene (µg/L)	Xylenes, Total (µg/L)	Methyl tert-butyl ether (µg/L)	tert-Butyl alcohol (µg/L)	1,2-Dibromoethane (µg/L)	1,2-Dichloroethane (µg/L)	Naphthalene (µg/L)	TPH-GRO (µg/L)	TPH-DRO - Silica Gel (µg/L)	TPH-DRO (µg/L)	Comments
TW-07	09/22/2016	9.88	7.30	-	-	-	-	2.58	14:30	-	-	-	-	-	-	-	-	-	-	-	-	
TW-07	11/28/2016	9.88	7.87	-	-	-	13.45	2.01	8:44	-	-	-	-	-	-	-	-	-	-	-	-	
TW-07	11/30/2016	9.88	NR	-	-	-	-	-	-	NT	NT	NT	NT	NT	NT	NT	NT	NT	NT	-	59 J	
TW-07	02/21/2017	9.88	7.87	-	-	-	13.45	2.01	12:15	-	-	-	-	-	-	-	-	-	-	-	-	
TW-07	02/22/2017	9.88	7.71	-	-	-	13.51	2.17	10:36	-	-	-	-	-	-	-	-	-	-	-	820	
TW-07	05/22/2017	9.88	6.68	-	-	-	13.53	3.20	13:03	-	-	-	-	-	-	-	-	-	-	-	-	
TW-07	05/23/2017	9.88	NR	-	-	-	-	-	-	<0.5	<0.5	<0.5	<0.5	<0.5	<2	<0.5	<0.5	<0.08	<20	-	86 J	
TW-07	08/28/2017	9.88	9.66	-	-	-	13.48	0.22	0.43	-	-	-	-	-	-	-	-	-	-	-	-	
TW-07	08/30/2017	9.88	9.63	-	-	-	13.48	0.25	10:55	-	-	-	-	-	-	-	-	-	-	-	16,300	
TW-07	11/28/2017	9.88	9.42	-	-	-	13.60	0.46	11:10	-	-	-	-	-	-	-	-	-	-	-	-	
TW-07	11/30/2017	9.88	9.80	-	-	-	13.35	0.08	11:40	-	-	-	-	-	-	-	-	-	-	1780	849	
TW-07	02/20/2018	9.88	6.77	-	-	-	13.65	3.11	10:20	-	-	-	-	-	-	-	-	-	-	-	-	
TW-07	02/21/2018	9.88	6.80	-	-	-	-	3.08	12:42	-	-	-	-	-	-	-	-	-	-	228	868	
TW-07	05/21/2018	9.88	4.90	-	-	-	-	4.98	14:07	-	-	-	-	-	-	-	-	-	-	-	241	
TW-07	08/13/2018	9.88	6.20	-	-	-	-	3.68	11:38	<0.5	<0.5	<0.5	<0.5	<0.5	<2	<0.5	<0.5	<0.09	<11	-	200	
TW-08S	12/18/2013	36.75	DRY	-	-	-	-	-	-	-	-	-	-	-	-	-	-	-	-	-	-	
TW-08S	01/08/2014	36.75	DRY	-	-	-	-	-	-	-	-	-	-	-	-	-	-	-	-	-	-	
TW-08S	03/07/2014	36.75	24.14	-	-	-	-	12.61	-	-	-	-	-	-	-	-	-	-	-	-	-	
TW-08S	03/13/2014	36.75	24.06	-	-	-	-	12.69	-	-	-	-	-	-	-	-	-	-	-	-	-	
TW-08S	03/20/2014	36.75	24.37	-	-	-	-	12.38	-	-	-	-	-	-	-	-	-	-	-	-	-	
TW-08S	03/27/2014	36.75	24.54	-	-	-	-	12.21	-	-	-	-	-	-	-	-	-	-	-	-	-	
TW-08S	04/03/2014	36.75	24.26	-	-	-	-	12.49	-	-	-	-	-	-	-	-	-	-	-	-	-	
TW-08S	04/08/2014	36.75	23.85	-	-	-	-	12.90	-	-	-	-	-	-	-	-	-	-	-	-	-	
TW-08S	04/17/2014	36.75	24.13	-	-	-	-	12.62	-	-	-	-	-	-	-	-	-	-	-	-	-	
TW-08S	04/22/2014	36.75	23.92	-	-	-	-	12.83	-	-	-	-	-	-	-	-	-	-	-	-	-	
TW-08S	04/29/2014	36.75	23.91	-	-	-	-	12.84	-	-	-	-	-	-	-	-	-	-	-	-	-	
TW-08S	05/05/2014	36.75	22.89	-	-	-	-	13.86	-	-	-	-	-	-	-	-	-	-	-	-	-	
TW-08S	05/12/2014	36.75	23.02	-	-	-	-	13.73	-	-	-	-	-	-	-	-	-	-	-	-	-	
TW-08S	05/19/2014	36.75	22.90	-	-	-	-	13.85	-	-	-	-	-	-	-	-	-	-	-	-	-	
TW-08S	06/02/2014	36.75	23.24	-	-	-	-	13.51	-	-	-	-	-	-	-	-	-	-	-	-	-	
TW-08S	06/09/2014	36.75	23.21	-	-	-	-	13.54	-	-	-	-	-	-	-	-	-	-	-	-	-	
TW-08S	06/16/2014	36.75	22.40	-	-	-	-	14.35	-	-	-	-	-	-	-	-	-	-	-	-	-	
TW-08S	06/23/2014	36.75	22.41	-	-	-	-	14.34	-	-	-	-	-	-	-	-	-	-	-	-	-	
TW-08S	07/02/2014	36.75	22.40	-	-	-	-	14.35	-	-	-	-	-	-	-	-	-	-	-	-	-	
TW-08S	07/07/2014	36.75	22.65	-	-	-	25.85	14.10	-	-	-	-	-	-	-	-	-	-	-	-	29,500	
TW-08S	07/14/2014	36.75	23.23	-	-	-	-	13.52	-	-	-	-	-	-	-	-	-	-	-	-	-	
TW-08S	07/24/2014	36.75	23.09	-	-	-	-	13.66	-	-	-	-	-	-	-	-	-	-	-	-	-	

Table 3

HISTORICAL GROUNDWATER MONITORING AND ANALYTICAL DATA SUMMARY

Potomac River Generating Station
1400 North Royal St
Alexandria, VA

Well ID	Date	Top of Casing (ft)	Depth to Water (DTW) (ft)	Depth to LNAPL (ft)	LNAPL Thickness (ft)	Volume of LNAPL Recovered (gal)	Depth to Bottom (DTB) - Measured Depth (ft)	Groundwater Elevation (ft)	Gauging Time	Benzene (µg/L)	Toluene (µg/L)	Ethylbenzene (µg/L)	Xylenes, Total (µg/L)	Methyl tert-butyl ether (µg/L)	tert-Butyl alcohol (µg/L)	1,2-Dibromoethane (µg/L)	1,2-Dichloroethane (µg/L)	Naphthalene (µg/L)	TPH-GRO (µg/L)	TPH-DRO - Silica Gel (µg/L)	TPH-DRO (µg/L)	Comments
TW-08S	07/31/2014	36.75	23.26	-	-	-	25.82	13.49	-	-	-	-	-	-	-	-	-	-	-	-	-	
TW-08S	08/07/2014	Overdrilled and replaced with MW-72S																				
TW-09S	12/18/2013	36.65	DRY	-	-	-	-	-	-	-	-	-	-	-	-	-	-	-	-	-	-	
TW-09S	01/08/2014	36.65	DRY	25.54	0.46	0.10	-	-	-	-	-	-	-	-	-	-	-	-	-	-	-	
TW-09S	03/07/2014	36.65	24.71	24.70	0.01	-	-	11.95	-	-	-	-	-	-	-	-	-	-	-	-	-	
TW-09S	03/13/2014	36.65	25.78	24.71	1.07	0.10	-	11.81	-	-	-	-	-	-	-	-	-	-	-	-	-	
TW-09S	03/20/2014	36.65	DRY	25.65	0.50	0.10	-	-	-	-	-	-	-	-	-	-	-	-	-	-	-	
TW-09S	03/27/2014	36.65	DRY	25.58	0.54	0.10	-	-	-	-	-	-	-	-	-	-	-	-	-	-	-	
TW-09S	04/03/2014	36.65	23.37	23.18	0.19	0.10	-	13.45	-	-	-	-	-	-	-	-	-	-	-	-	-	
TW-09S	04/08/2014	36.65	23.39	23.23	0.16	0.10	-	13.40	-	-	-	-	-	-	-	-	-	-	-	-	-	
TW-09S	04/17/2014	36.65	23.72	23.66	0.06	-	-	12.99	-	-	-	-	-	-	-	-	-	-	-	-	-	
TW-09S	04/22/2014	36.65	23.53	23.40	0.13	0.10	-	13.24	-	-	-	-	-	-	-	-	-	-	-	-	-	
TW-09S	04/29/2014	36.65	23.76	23.68	0.08	-	-	12.96	-	-	-	-	-	-	-	-	-	-	-	-	-	
TW-09S	05/05/2014	36.65	23.23	23.17	0.06	-	-	13.48	-	-	-	-	-	-	-	-	-	-	-	-	-	
TW-09S	05/12/2014	36.65	23.25	23.23	0.02	-	-	13.42	-	-	-	-	-	-	-	-	-	-	-	-	-	
TW-09S	05/19/2014	36.65	23.17	23.16	0.01	-	-	13.49	-	-	-	-	-	-	-	-	-	-	-	-	-	
TW-09S	06/02/2014	36.65	23.19	-	-	-	-	13.46	-	-	-	-	-	-	-	-	-	-	-	-	-	
TW-09S	06/09/2014	36.65	23.17	-	-	-	-	13.48	-	-	-	-	-	-	-	-	-	-	-	-	-	
TW-09S	06/16/2014	36.65	23.13	-	-	-	-	13.52	-	-	-	-	-	-	-	-	-	-	-	-	-	
TW-09S	06/23/2014	36.65	23.11	-	-	-	-	13.54	-	-	-	-	-	-	-	-	-	-	-	-	-	
TW-09S	07/02/2014	36.65	23.03	23.03	TRACE	TRACE	-	13.62	-	-	-	-	-	-	-	-	-	-	-	-	-	
TW-09S	07/07/2014	36.65	23.01	-	-	-	26.15	13.64	-	-	-	-	-	-	-	-	-	-	-	-	2,330,000	
TW-09S	07/14/2014	36.65	23.02	-	-	-	-	13.63	-	-	-	-	-	-	-	-	-	-	-	-	-	
TW-09S	07/23/2014	Overdrilled and replaced with MW-08S																				
TW-10	12/18/2013	37.28	30.31	-	-	-	-	6.97	-	2.51	ND	19.7	4.99	ND	-	-	-	131	-	-	3,040	
TW-10	01/08/2014	37.28	30.56	-	-	-	-	6.72	-	-	-	-	-	-	-	-	-	-	-	-	-	
TW-10	03/07/2014	37.28	29.70	-	-	-	-	7.58	-	-	-	-	-	-	-	-	-	-	-	-	-	
TW-10	03/13/2014	37.28	30.08	-	-	-	-	7.20	-	-	-	-	-	-	-	-	-	-	-	-	-	
TW-10	03/20/2014	37.28	29.22	-	-	-	-	8.06	-	-	-	-	-	-	-	-	-	-	-	-	-	
TW-10	03/27/2014	37.28	30.13	-	-	-	-	7.15	-	-	-	-	-	-	-	-	-	-	-	-	-	
TW-10	04/03/2014	37.28	29.08	-	-	-	-	8.20	-	-	-	-	-	-	-	-	-	-	-	-	-	
TW-10	04/08/2014	37.28	29.14	-	-	-	-	8.14	-	-	-	-	-	-	-	-	-	-	-	-	-	
TW-10	04/17/2014	37.28	29.66	-	-	-	-	7.62	-	-	-	-	-	-	-	-	-	-	-	-	-	
TW-10	04/22/2014	37.28	29.12	-	-	-	-	8.16	-	-	-	-	-	-	-	-	-	-	-	-	-	
TW-10	04/29/2014	37.28	28.96	-	-	-	-	8.32	-	-	-	-	-	-	-	-	-	-	-	-	-	
TW-10	05/05/2014	37.28	29.22	-	-	-	-	8.06	-	-	-	-	-	-	-	-	-	-	-	-	-	
TW-10	05/12/2014	37.28	29.06	-	-	-	-	8.22	-	-	-	-	-	-	-	-	-	-	-	-	-	

Table 3

HISTORICAL GROUNDWATER MONITORING AND ANALYTICAL DATA SUMMARY

Potomac River Generating Station
1400 North Royal St
Alexandria, VA

Well ID	Date	Top of Casing (ft)	Depth to Water (DTW) (ft)	Depth to LNAPL (ft)	LNAPL Thickness (ft)	Volume of LNAPL Recovered (gal)	Depth to Bottom (DTB) - Measured Depth (ft)	Groundwater Elevation (ft)	Gauging Time	Benzene (µg/L)	Toluene (µg/L)	Ethylbenzene (µg/L)	Xylenes, Total (µg/L)	Methyl tert-butyl ether (µg/L)	tert-Butyl alcohol (µg/L)	1,2-Dibromoethane (µg/L)	1,2-Dichloroethane (µg/L)	Naphthalene (µg/L)	TPH-GRO (µg/L)	TPH-DRO - Silica Gel (µg/L)	TPH-DRO (µg/L)	Comments
TW-10	05/19/2014	37.28	29.02	-	-	-	-	8.26	-	-	-	-	-	-	-	-	-	-	-	-	-	
TW-10	06/02/2014	37.28	28.99	-	-	-	-	8.29	-	-	-	-	-	-	-	-	-	-	-	-	-	
TW-10	06/09/2014	37.28	28.89	-	-	-	-	8.39	-	-	-	-	-	-	-	-	-	-	-	-	-	
TW-10	06/16/2014	37.28	29.02	-	-	-	-	8.26	-	-	-	-	-	-	-	-	-	-	-	-	-	
TW-10	06/23/2014	37.28	28.86	-	-	-	-	8.42	-	-	-	-	-	-	-	-	-	-	-	-	-	
TW-10	07/02/2014	37.28	28.87	-	-	-	-	8.41	-	-	-	-	-	-	-	-	-	-	-	-	-	
TW-10	07/07/2014	37.28	29.12	-	-	-	36.47	8.16	-	-	-	-	-	-	-	-	-	-	-	-	23,400	
TW-10	07/14/2014	37.28	28.68	-	-	-	-	8.60	-	-	-	-	-	-	-	-	-	-	-	-	-	
TW-10	07/21/2014	Overdrilled and replaced with MW-27																				
TW-11	12/18/2013	37.39	26.40	-	-	-	-	10.99	-	1.55	0.664	8.3	9.67	0.578	-	-	-	263	-	-	170,000	
TW-11	01/08/2014	37.39	27.73	-	-	-	-	9.66	-	-	-	-	-	-	-	-	-	-	-	-	-	
TW-11	03/07/2014	37.39	29.17	-	-	-	-	8.22	-	-	-	-	-	-	-	-	-	-	-	-	-	
TW-11	03/13/2014	37.39	27.56	-	-	-	-	9.83	-	-	-	-	-	-	-	-	-	-	-	-	-	
TW-11	03/20/2014	37.39	27.15	-	-	-	-	10.24	-	-	-	-	-	-	-	-	-	-	-	-	-	
TW-11	03/27/2014	37.39	27.40	-	-	-	-	9.99	-	-	-	-	-	-	-	-	-	-	-	-	-	
TW-11	04/03/2014	37.39	26.28	26.26	0.02	0.10	-	11.12	-	-	-	-	-	-	-	-	-	-	-	-	-	
TW-11	04/08/2014	37.39	26.52	-	-	-	-	10.87	-	-	-	-	-	-	-	-	-	-	-	-	-	
TW-11	04/17/2014	37.39	26.85	-	-	-	-	10.54	-	-	-	-	-	-	-	-	-	-	-	-	-	
TW-11	04/22/2014	37.39	27.09	-	-	-	-	10.30	-	-	-	-	-	-	-	-	-	-	-	-	-	
TW-11	04/29/2014	37.39	27.39	-	-	-	-	10.00	-	-	-	-	-	-	-	-	-	-	-	-	-	
TW-11	05/05/2014	37.39	26.26	26.24	0.02	-	-	11.14	-	-	-	-	-	-	-	-	-	-	-	-	-	
TW-11	05/12/2014	37.39	26.97	-	-	-	-	10.42	-	-	-	-	-	-	-	-	-	-	-	-	-	
TW-11	05/19/2014	37.39	25.91	25.90	0.01	-	-	11.49	-	-	-	-	-	-	-	-	-	-	-	-	-	
TW-11	06/02/2014	37.39	26.32	26.31	0.01	-	-	11.08	-	-	-	-	-	-	-	-	-	-	-	-	-	
TW-11	06/09/2014	37.39	25.23	-	-	-	-	12.16	-	-	-	-	-	-	-	-	-	-	-	-	-	
TW-11	06/16/2014	37.39	25.35	25.36	0.01	-	-	12.05	-	-	-	-	-	-	-	-	-	-	-	-	-	
TW-11	06/23/2014	37.39	26.55	-	-	-	-	10.84	-	-	-	-	-	-	-	-	-	-	-	-	-	
TW-11	07/02/2014	37.39	26.91	26.91	TRACE	-	-	10.48	-	-	-	-	-	-	-	-	-	-	-	-	-	LNAPL NMB
TW-11	07/07/2014	37.39	27.08	-	-	-	37.10	10.31	-	-	-	-	-	-	-	-	-	-	-	-	117,000	
TW-11	07/14/2014	37.39	26.95	26.95	TRACE	-	-	10.44	-	-	-	-	-	-	-	-	-	-	-	-	-	LNAPL NMB
TW-11	07/24/2014	37.39	26.88	-	-	-	-	10.51	-	-	-	-	-	-	-	-	-	-	-	-	-	
TW-11	07/31/2014	37.39	27.10	-	-	-	37.02	10.29	-	-	-	-	-	-	-	-	-	-	-	-	-	
TW-11	08/05/2014	Overdrilled and replaced with MW-31																				
TW-12S	12/18/2013	38.01	DRY	-	-	-	-	-	-	-	-	-	-	-	-	-	-	-	-	-	-	
TW-12S	01/08/2014	38.01	DRY	-	-	-	-	-	-	-	-	-	-	-	-	-	-	-	-	-	-	
TW-12S	03/07/2014	38.01	DRY	-	-	-	-	-	-	-	-	-	-	-	-	-	-	-	-	-	-	
TW-12S	03/13/2014	38.01	DRY	-	-	-	-	-	-	-	-	-	-	-	-	-	-	-	-	-	-	

Table 3

HISTORICAL GROUNDWATER MONITORING AND ANALYTICAL DATA SUMMARY

Potomac River Generating Station
1400 North Royal St
Alexandria, VA

Well ID	Date	Top of Casing (ft)	Depth to Water (DTW) (ft)	Depth to LNAPL (ft)	LNAPL Thickness (ft)	Volume of LNAPL Recovered (gal)	Depth to Bottom (DTB) - Measured Depth (ft)	Groundwater Elevation (ft)	Gauging Time	Benzene (µg/L)	Toluene (µg/L)	Ethylbenzene (µg/L)	Xylenes, Total (µg/L)	Methyl tert-butyl ether (µg/L)	tert-Butyl alcohol (µg/L)	1,2-Dibromoethane (µg/L)	1,2-Dichloroethane (µg/L)	Naphthalene (µg/L)	TPH-GRO (µg/L)	TPH-DRO - Silica Gel (µg/L)	TPH-DRO (µg/L)	Comments
TW-12S	03/20/2014	38.01	DRY	-	-	-	-	-	-	-	-	-	-	-	-	-	-	-	-	-	-	
TW-12S	03/27/2014	38.01	DRY	-	-	-	-	-	-	-	-	-	-	-	-	-	-	-	-	-	-	
TW-12S	04/03/2014	38.01	DRY	-	-	-	-	-	-	-	-	-	-	-	-	-	-	-	-	-	-	
TW-12S	04/08/2014	38.01	DRY	-	-	-	-	-	-	-	-	-	-	-	-	-	-	-	-	-	-	
TW-12S	04/17/2014	38.01	DRY	-	-	-	-	-	-	-	-	-	-	-	-	-	-	-	-	-	-	
TW-12S	04/22/2014	38.01	DRY	-	-	-	-	-	-	-	-	-	-	-	-	-	-	-	-	-	-	
TW-12S	04/29/2014	38.01	DRY	-	-	-	-	-	-	-	-	-	-	-	-	-	-	-	-	-	-	
TW-12S	05/05/2014	38.01	DRY	-	-	-	-	-	-	-	-	-	-	-	-	-	-	-	-	-	-	
TW-12S	05/12/2014	38.01	DRY	-	-	-	-	-	-	-	-	-	-	-	-	-	-	-	-	-	-	
TW-12S	05/19/2014	38.01	DRY	-	-	-	-	-	-	-	-	-	-	-	-	-	-	-	-	-	-	
TW-12S	06/02/2014	38.01	DRY	-	-	-	-	-	-	-	-	-	-	-	-	-	-	-	-	-	-	
TW-12S	06/09/2014	38.01	DRY	-	-	-	-	-	-	-	-	-	-	-	-	-	-	-	-	-	-	
TW-12S	06/16/2014	38.01	26.37	-	-	-	-	11.64	-	-	-	-	-	-	-	-	-	-	-	-	-	
TW-12S	06/23/2014	38.01	26.37	-	-	-	-	11.64	-	-	-	-	-	-	-	-	-	-	-	-	-	
TW-12S	07/02/2014	38.01	26.40	-	-	-	-	11.61	-	-	-	-	-	-	-	-	-	-	-	-	-	
TW-12S	07/07/2014	38.01	26.40	-	-	-	26.60	11.61	-	-	-	-	-	-	-	-	-	-	-	-	-	
TW-12S	07/14/2014	38.01	26.48	-	-	-	-	11.53	-	-	-	-	-	-	-	-	-	-	-	-	-	
TW-12S	07/24/2014	38.01	26.48	-	-	-	-	11.53	-	-	-	-	-	-	-	-	-	-	-	-	-	
TW-12S	07/31/2014	38.01	26.48	-	-	-	26.56	11.53	-	-	-	-	-	-	-	-	-	-	-	-	-	
TW-12S	08/08/2014	38.01	26.49	-	-	-	26.60	11.52	-	-	-	-	-	-	-	-	-	-	-	-	-	
TW-12S	08/11/2014	38.01	26.47	-	-	-	-	11.54	-	-	-	-	-	-	-	-	-	-	-	-	-	
TW-12S	08/15/2014	38.01	26.47	-	-	-	26.58	11.54	-	-	-	-	-	-	-	-	-	-	-	-	-	
TW-12S	08/18/2014	38.01	26.47	-	-	-	-	11.54	-	-	-	-	-	-	-	-	-	-	-	-	-	
TW-12S	08/25/2014	38.01	26.47	-	-	-	-	11.54	-	-	-	-	-	-	-	-	-	-	-	-	-	
TW-12S	09/02/2014	31.33	24.84	-	-	-	24.97	6.49	-	-	-	-	-	-	-	-	-	-	-	-	-	
TW-12S	09/15/2014	31.33	24.82	-	-	-	-	6.51	-	-	-	-	-	-	-	-	-	-	-	-	-	
TW-12S	09/22/2014	31.33	24.83	-	-	-	-	6.50	-	-	-	-	-	-	-	-	-	-	-	-	-	
TW-12S	10/01/2014	31.33	24.81	-	-	-	24.91	6.52	-	-	-	-	-	-	-	-	-	-	-	-	-	
TW-12S	10/10/2014	31.33	24.82	-	-	-	-	6.51	-	-	-	-	-	-	-	-	-	-	-	-	-	
TW-12S	10/20/2014	31.33	24.82	-	-	-	24.92	6.51	-	-	-	-	-	-	-	-	-	-	-	-	-	
TW-12S	02/24/2015	31.33	24.81	-	-	-	-	6.52	15:47	-	-	-	-	-	-	-	-	-	-	-	-	
TW-12S	05/11/2015	31.33	24.82	-	-	-	24.90	6.51	10:40	-	-	-	-	-	-	-	-	-	-	-	-	
TW-12S	08/04/2015	31.33	24.78	-	-	-	25.00	6.55	10:25	-	-	-	-	-	-	-	-	-	-	-	-	
TW-12S	12/01/2015	31.33	24.82	-	-	-	24.92	6.51	11:32	-	-	-	-	-	-	-	-	-	-	-	-	
TW-12S	03/14/2016	31.33	24.76	-	-	-	25.00	6.57	9:34	-	-	-	-	-	-	-	-	-	-	-	-	
TW-12S	05/23/2016	31.33	24.75	-	-	-	24.90	6.58	11:19	-	-	-	-	-	-	-	-	-	-	-	-	
TW-12S	05/25/2016	31.33	24.69	-	-	-	24.91	6.64	12:08	-	-	-	-	-	-	-	-	-	-	-	-	DRY

Table 3

HISTORICAL GROUNDWATER MONITORING AND ANALYTICAL DATA SUMMARY

Potomac River Generating Station
1400 North Royal St
Alexandria, VA

Well ID	Date	Top of Casing (ft)	Depth to Water (DTW) (ft)	Depth to LNAPL (ft)	LNAPL Thickness (ft)	Volume of LNAPL Recovered (gal)	Depth to Bottom (DTB) - Measured Depth (ft)	Groundwater Elevation (ft)	Gauging Time	Benzene (µg/L)	Toluene (µg/L)	Ethylbenzene (µg/L)	Xylenes, Total (µg/L)	Methyl tert-butyl ether (µg/L)	tert-Butyl alcohol (µg/L)	1,2-Dibromoethane (µg/L)	1,2-Dichloroethane (µg/L)	Naphthalene (µg/L)	TPH-GRO (µg/L)	TPH-DRO - Silica Gel (µg/L)	TPH-DRO (µg/L)	Comments
TW-12S	08/24/2016	31.33	24.71	-	-	-	24.94	6.62	12:11	-	-	-	-	-	-	-	-	-	-	-	-	
TW-12S	08/25/2016	31.33	24.72	-	-	-	24.94	6.61	-	-	-	-	-	-	-	-	-	-	-	-	-	DRY
TW-12S	08/30/2016	31.33	24.73	-	-	-	24.93	6.60	-	-	-	-	-	-	-	-	-	-	-	-	-	DRY
TW-12S	11/28/2016	31.33	24.75	-	-	-	25.04	6.58	10:43	-	-	-	-	-	-	-	-	-	-	-	-	Insufficient GW Vol.
TW-12S	11/29/2016	31.33	DRY	-	-	-	24.92	-	11:10	-	-	-	-	-	-	-	-	-	-	-	-	DRY
TW-12S	12/07/2016	31.33	24.77	-	-	-	24.93	6.56	12:14	-	-	-	-	-	-	-	-	-	-	-	-	Insufficient GW Vol.
TW-12S	02/21/2017	31.33	24.72	-	-	-	24.94	6.61	11:50	-	-	-	-	-	-	-	-	-	-	-	-	Insufficient GW Vol.
TW-12S	02/22/2017	31.33	24.76	-	-	-	24.94	6.57	12:46	-	-	-	-	-	-	-	-	-	-	-	-	Insufficient GW Vol.
TW-12S	05/22/2017	31.33	DRY	-	-	-	24.93	-	11:36	-	-	-	-	-	-	-	-	-	-	-	-	Insufficient GW Vol.
TW-12S	08/28/2017	31.33	24.75	-	-	-	24.95	6.58	12:10	-	-	-	-	-	-	-	-	-	-	-	-	Insufficient GW Vol.
TW-12S	11/28/2017	31.33	24.74	-	-	-	24.95	6.59	13:28	-	-	-	-	-	-	-	-	-	-	-	-	Insufficient GW Vol.
TW-12S	02/20/2018	31.33	24.75	-	-	-	24.94	6.58	11:32	-	-	-	-	-	-	-	-	-	-	-	-	Insufficient GW Vol.
TW-12S	05/21/2018	31.33	24.70	-	-	-	24.95	6.63	11:47	-	-	-	-	-	-	-	-	-	-	-	-	Insufficient GW Vol.
TW-12S	08/13/2018	31.33	24.83	-	-	-	25.11	6.50	10:25	-	-	-	-	-	-	-	-	-	-	-	-	Insufficient GW Vol.
TW-13	12/18/2013	36.99	NR	-	-	-	-	-	-	6.06	ND	44.5	137	ND	-	-	-	239	-	-	3,580	
TW-13	01/08/2014	36.99	30.45	-	-	-	-	6.54	-	-	-	-	-	-	-	-	-	-	-	-	-	
TW-13	03/07/2014	36.99	29.11	-	-	-	-	7.88	-	-	-	-	-	-	-	-	-	-	-	-	-	
TW-13	03/13/2014	36.99	29.91	-	-	-	-	7.08	-	-	-	-	-	-	-	-	-	-	-	-	-	
TW-13	03/20/2014	36.99	29.09	-	-	-	-	7.90	-	-	-	-	-	-	-	-	-	-	-	-	-	
TW-13	03/27/2014	36.99	29.98	-	-	-	-	7.01	-	-	-	-	-	-	-	-	-	-	-	-	-	
TW-13	04/03/2014	36.99	29.05	-	-	-	-	7.94	-	-	-	-	-	-	-	-	-	-	-	-	-	
TW-13	04/08/2014	36.99	29.98	-	-	-	-	7.01	-	-	-	-	-	-	-	-	-	-	-	-	-	
TW-13	04/17/2014	36.99	29.62	-	-	-	-	7.37	-	-	-	-	-	-	-	-	-	-	-	-	-	
TW-13	04/22/2014	36.99	28.93	-	-	-	-	8.06	-	-	-	-	-	-	-	-	-	-	-	-	-	
TW-13	04/29/2014	36.99	28.90	-	-	-	-	8.09	-	-	-	-	-	-	-	-	-	-	-	-	-	
TW-13	05/05/2014	36.99	29.95	-	-	-	-	7.04	-	-	-	-	-	-	-	-	-	-	-	-	-	
TW-13	05/12/2014	36.99	28.91	-	-	-	-	8.08	-	-	-	-	-	-	-	-	-	-	-	-	-	
TW-13	05/19/2014	36.99	28.87	-	-	-	-	8.12	-	-	-	-	-	-	-	-	-	-	-	-	-	
TW-13	06/02/2014	36.99	28.86	-	-	-	-	8.13	-	-	-	-	-	-	-	-	-	-	-	-	-	
TW-13	06/09/2014	36.99	28.73	-	-	-	-	8.26	-	-	-	-	-	-	-	-	-	-	-	-	-	
TW-13	06/16/2014	36.99	28.88	-	-	-	-	8.11	-	-	-	-	-	-	-	-	-	-	-	-	-	
TW-13	06/23/2014	36.99	28.65	-	-	-	-	8.34	-	-	-	-	-	-	-	-	-	-	-	-	-	
TW-13	07/02/2014	36.99	28.69	-	-	-	-	8.30	-	-	-	-	-	-	-	-	-	-	-	-	-	
TW-13	07/07/2014	36.99	28.91	-	-	-	35.02	8.08	-	-	-	-	-	-	-	-	-	-	-	-	17,500	
TW-13	07/14/2014	36.99	28.58	-	-	-	-	8.41	-	-	-	-	-	-	-	-	-	-	-	-	-	
TW-13	07/29/2014	Overdrilled and replaced with MW-14																				
TW-14	01/17/2014	15.55	2.48	-	-	-	-	13.07	-	<0.5	<0.5	<0.5	<0.5	0.536	-	-	-	ND	-	-	2,290	

Table 3

HISTORICAL GROUNDWATER MONITORING AND ANALYTICAL DATA SUMMARY

Potomac River Generating Station
1400 North Royal St
Alexandria, VA

Well ID	Date	Top of Casing (ft)	Depth to Water (DTW) (ft)	Depth to LNAPL (ft)	LNAPL Thickness (ft)	Volume of LNAPL Recovered (gal)	Depth to Bottom (DTB) - Measured Depth (ft)	Groundwater Elevation (ft)	Gauging Time	Benzene (µg/L)	Toluene (µg/L)	Ethylbenzene (µg/L)	Xylenes, Total (µg/L)	Methyl tert-butyl ether (µg/L)	tert-Butyl alcohol (µg/L)	1,2-Dibromoethane (µg/L)	1,2-Dichloroethane (µg/L)	Naphthalene (µg/L)	TPH-GRO (µg/L)	TPH-DRO - Silica Gel (µg/L)	TPH-DRO (µg/L)	Comments
TW-14	03/07/2014	15.55	2.29	-	-	-	-	13.26	-	-	-	-	-	-	-	-	-	-	-	-	-	
TW-14	03/13/2014	15.55	2.55	-	-	-	-	13.00	-	-	-	-	-	-	-	-	-	-	-	-	-	
TW-14	03/20/2014	15.55	2.25	-	-	-	-	13.30	-	-	-	-	-	-	-	-	-	-	-	-	-	
TW-14	03/27/2014	15.55	2.42	-	-	-	-	13.13	-	-	-	-	-	-	-	-	-	-	-	-	-	
TW-14	04/03/2014	15.55	2.31	-	-	-	-	13.24	-	-	-	-	-	-	-	-	-	-	-	-	-	
TW-14	04/08/2014	15.55	2.27	-	-	-	-	13.28	-	-	-	-	-	-	-	-	-	-	-	-	-	
TW-14	04/17/2014	15.55	2.26	-	-	-	-	13.29	-	-	-	-	-	-	-	-	-	-	-	-	-	
TW-14	04/22/2014	15.55	2.48	-	-	-	-	13.07	-	-	-	-	-	-	-	-	-	-	-	-	-	
TW-14	04/29/2014	15.55	2.66	-	-	-	-	12.89	-	-	-	-	-	-	-	-	-	-	-	-	-	
TW-14	05/05/2014	15.55	2.56	-	-	-	-	12.99	-	-	-	-	-	-	-	-	-	-	-	-	-	
TW-14	05/12/2014	15.55	2.58	-	-	-	-	12.97	-	-	-	-	-	-	-	-	-	-	-	-	-	
TW-14	05/19/2014	15.55	2.38	-	-	-	-	13.17	-	-	-	-	-	-	-	-	-	-	-	-	-	
TW-14	06/02/2014	15.55	2.52	-	-	-	-	13.03	-	-	-	-	-	-	-	-	-	-	-	-	-	
TW-14	06/09/2014	15.55	2.50	-	-	-	-	13.05	-	-	-	-	-	-	-	-	-	-	-	-	-	
TW-14	06/16/2014	15.55	2.31	-	-	-	-	13.24	-	-	-	-	-	-	-	-	-	-	-	-	-	
TW-14	06/23/2014	15.55	2.44	-	-	-	-	13.11	-	-	-	-	-	-	-	-	-	-	-	-	-	
TW-14	07/02/2014	15.55	4.63	-	-	-	-	10.92	-	-	-	-	-	-	-	-	-	-	-	-	-	
TW-14	07/07/2014	15.55	4.65	-	-	-	7.27	10.90	-	-	-	-	-	-	-	-	-	-	-	-	16,000	
TW-14	07/14/2014	15.55	4.40	-	-	-	-	11.15	-	-	-	-	-	-	-	-	-	-	-	-	-	
TW-14	07/24/2014	15.55	4.46	-	-	-	-	11.09	-	-	-	-	-	-	-	-	-	-	-	-	-	
TW-14	07/31/2014	15.55	4.63	-	-	-	7.39	10.92	-	-	-	-	-	-	-	-	-	-	-	-	-	
TW-14	08/08/2014	15.55	4.43	-	-	-	7.39	11.12	-	-	-	-	-	-	-	-	-	-	-	-	-	
TW-14	08/11/2014	15.55	4.57	-	-	-	-	10.98	-	-	-	-	-	-	-	-	-	-	-	-	-	
TW-14	08/15/2014	15.55	4.36	-	-	-	7.39	11.19	-	-	-	-	-	-	-	-	-	-	-	-	3,900	
TW-14	08/18/2014	15.55	4.49	-	-	-	-	11.06	-	-	-	-	-	-	-	-	-	-	-	-	-	
TW-14	08/25/2014	11.61	3.01	-	-	-	-	8.60	-	-	-	-	-	-	-	-	-	-	-	-	-	
TW-14	09/02/2014	11.61	3.03	-	-	-	-	8.58	-	-	-	-	-	-	-	-	-	-	-	-	-	
TW-14	09/15/2014	11.61	3.19	-	-	-	-	8.42	-	-	-	-	-	-	-	-	-	-	-	-	-	
TW-14	09/22/2014	11.61	3.38	-	-	-	-	8.23	-	-	-	-	-	-	-	-	-	-	-	-	-	
TW-14	10/01/2014	11.61	3.50	-	-	-	5.90	8.11	-	-	-	-	-	-	-	-	-	-	-	-	-	
TW-14	10/10/2014	11.61	3.67	-	-	-	-	7.94	-	-	-	-	-	-	-	-	-	-	-	-	-	
TW-14	10/20/2014	11.61	3.02	-	-	-	5.90	8.59	-	-	-	-	-	-	-	-	-	-	-	-	-	
TW-14	10/21/2014	11.61	NR	-	-	-	-	-	-	<0.5	<0.5	<0.5	<0.5	<0.5	<2	<0.5	<0.5	-	100	-	670	
TW-14	02/24/2015	11.61	2.67	-	-	-	-	8.94	15:29	-	-	-	-	-	-	-	-	-	-	-	-	
TW-14	02/26/2015	11.61	2.68	-	-	-	5.90	8.93	12:00	<0.5	<0.5	<0.5	<0.5	<0.5	<2	<0.5	<0.5	<0.03	73	-	120	
TW-14	05/11/2015	11.61	3.28	-	-	-	6.90	8.33	10:30	-	-	-	-	-	-	-	-	-	-	-	-	
TW-14	05/12/2015	11.61	NR	-	-	-	-	-	-	1	<0.5	<0.5	<0.5	<0.5	7.00	<0.5	<0.5	<1	220	-	2,000	

Table 3

HISTORICAL GROUNDWATER MONITORING AND ANALYTICAL DATA SUMMARY

Potomac River Generating Station
1400 North Royal St
Alexandria, VA

Well ID	Date	Top of Casing (ft)	Depth to Water (DTW) (ft)	Depth to LNAPL (ft)	LNAPL Thickness (ft)	Volume of LNAPL Recovered (gal)	Depth to Bottom (DTB) - Measured Depth (ft)	Groundwater Elevation (ft)	Gauging Time	Benzene (µg/L)	Toluene (µg/L)	Ethylbenzene (µg/L)	Xylenes, Total (µg/L)	Methyl tert-butyl ether (µg/L)	tert-Butyl alcohol (µg/L)	1,2-Dibromoethane (µg/L)	1,2-Dichloroethane (µg/L)	Naphthalene (µg/L)	TPH-GRO (µg/L)	TPH-DRO - Silica Gel (µg/L)	TPH-DRO (µg/L)	Comments
TW-14	08/04/2015	11.61	3.37	-	-	-	5.98	8.24	10:31	-	-	-	-	-	-	-	-	-	-	-	-	
TW-14	08/11/2015	11.61	3.65	-	-	-	6.00	7.96	12:00	-	-	-	-	-	-	-	-	-	-	-	-	
TW-14	08/13/2015	11.61	NR	-	-	-	-	-	-	1	<0.5	<0.5	<0.5	<0.5	9	<0.5	<0.5	<0.08	130	-	3,700	
TW-14	08/18/2015	11.61	3.83	-	-	-	-	7.78	9:15	-	-	-	-	-	-	-	-	-	-	-	-	
TW-14	12/01/2015	11.61	2.76	-	-	-	-	8.85	9:15	<0.5	<0.5	<0.5	<0.5	<0.5	<2	<0.5	<0.5	<0.04	<20	-	<45	
TW-14	03/14/2016	11.61	2.80	-	-	-	6.02	8.81	10:11	<0.5	<0.5	<0.5	<0.5	<0.5	<2	<0.5	<0.5	<0.08	<20	-	54 J	
TW-14	05/23/2016	11.61	2.71	-	-	-	6.00	8.90	11:24	<0.5	<0.5	<0.5	<0.5	<0.5	<2	<0.5	<0.5	<0.08	22 J	-	45 J	
TW-14	08/24/2016	11.61	3.05	-	-	-	-	8.56	-	-	-	-	-	-	-	-	-	-	-	-	<45	
TW-14	11/28/2016	11.61	4.07	-	-	-	6.03	7.54	11:24	-	-	-	-	-	-	-	-	-	-	-	-	
TW-14	12/01/2016	11.61	NR	-	-	-	-	-	-	<0.5	<0.5	<0.5	<0.5	NT	NT	NT	NT	<0.08	<20	-	480	
TW-14	02/21/2017	11.61	3.31	-	-	-	6.03	8.30	11:45	-	-	-	-	-	-	-	-	-	-	-	-	
TW-14	02/22/2017	11.61	3.33	-	-	-	6.04	8.28	12:03	-	-	-	-	-	-	-	-	-	-	-	220	
TW-14	05/22/2017	11.61	3.16	-	-	-	-	8.45	9:45	<0.5	<0.5	<0.5	<0.5	<0.5	<2	<0.5	<0.5	<0.08	<20	-	<45	
TW-14	08/28/2017	11.61	3.00	-	-	-	6.05	8.61	11:23	-	-	-	-	-	-	-	-	-	-	-	-	
TW-14	08/30/2017	11.61	2.69	-	-	-	6.05	8.92	10:23	-	-	-	-	-	-	-	-	-	-	-	902	
TW-14	11/29/2017	11.61	-	-	-	-	-	-	-	<0.50	<1.0	<1.0	<1.0	-	-	-	-	<5.0	-	-	300	
TW-14	02/20/2018	11.61	3.06	-	-	-	-	8.55	11:25	-	-	-	-	-	-	-	-	-	-	-	-	
TW-14	02/21/2018	11.61	3.26	-	-	-	6.08	8.35	13:30	-	-	-	-	-	-	-	-	-	-	-	4,130	
TW-14	05/21/2018	11.61	3.08	-	-	-	-	8.53	10:08	-	-	-	-	-	-	-	-	-	-	-	202	
TW-14	08/13/2018	11.61	2.73	-	-	-	6.03	8.88	10:54	<0.5	<0.5	<0.5	<0.5	<0.5	<2	<0.5	<0.5	<0.08	<11	-	<45	

Notes:
Specific gravity was tested at MW-05 and MW-25, and the average specific gravity (0.878) is used for groundwater elevation adjustments.
Active P&T Wells: RW-05, RW-14, RW-25, and RW-51

- = No data available
<# = Result less than the method detection limit (#), i.e. non-detect
µg/L = Micrograms per liter
J = Result detected between the Method Detection Limit and the Reporting Limit; therefore, result is an estimated value.
ND = Non-detect
TPH-GRO = Total Petroleum Hydrocarbons, Gasoline Range Organics (C6-C10)
TPH-DRO = Total Petroleum Hydrocarbons, Diesel Range Organics C10-C28
TPH-DRO - Silica Gel = Total Petroleum Hydrocarbons, Diesel Range Organics C10-C28 (SW-896 8015B) with Silica Gel Cleanup (3630C)
$(Date)^H$ = Well sampled during the Potomac River's high tide.
$(Date)^L$ = Well sampled during the Potomac River's low tide.
ft = feet
gal = gallons

Table 3

HISTORICAL GROUNDWATER MONITORING AND ANALYTICAL DATA SUMMARY

Potomac River Generating Station
1400 North Royal St
Alexandria, VA

Well ID	Date	Top of Casing (ft)	Depth to Water (DTW) (ft)	Depth to LNAPL (ft)	LNAPL Thickness (ft)	Volume of LNAPL Recovered (gal)	Depth to Bottom (DTB) - Measured Depth (ft)	Groundwater Elevation (ft)	Gauging Time	Benzene (µg/L)	Toluene (µg/L)	Ethylbenzene (µg/L)	Xylenes, Total (µg/L)	Methyl tert-butyl ether (µg/L)	tert-Butyl alcohol (µg/L)	1,2-Dibromoethane (µg/L)	1,2-Dichloroethane (µg/L)	Naphthalene (µg/L)	TPH-GRO (µg/L)	TPH-DRO - Silica Gel (µg/L)	TPH-DRO (µg/L)	Comments

DRY = No water for sampling.
Insufficient GW = Insufficient Groundwater (GW) Volume (Vol.) for sampling
GW = Groundwater
LNAPL = Light Non-Aqueous Phase Liquid
NR = Not recorded
TRACE = LNAPL thickness is less than 0.01 feet
VO = Vegetation Overgrowth (could not locate well to gauge and/or sample).
NMB = Not Manually Bailed
NT = Not Tabulated, laboratory data results available.
OBS = Obstruction in well.
B = Analyte was detected in the Method Blank.
9/25/2018 = TPE wells were being adjusted during installation, groundwater elevation not calcuated.

Table 4

HISTORICAL GROUNDWATER FIELD PARAMETERS DATA SUMMARY

Potomac River Generating Station
1400 North Royal St
Alexandria, VA

Well ID	Sample Date	Head Space Photo Ionization Detector (ppm)	Head Space Oxygen (%)	Head Space Carbon Dioxide (%)	Head Space Methane (%)	Dissolved Oxygen (mg/L)	Well pH	Well Temperature (deg C)	ORP (mV)	Specific Conductance (µS/cm)	Turbidity (NTU)
MW-01S	10/10/2014	10.2	6.3	-	-	0.53	6.68	17.69	-95.0	880	-
MW-01S	10/20/2014	1.0	6.3	10.1	10.3	-	-	-	-	-	-
MW-01S	10/22/2014	-	-	-	-	0.80	6.63	17.81	-91.6	369	-
MW-01S	02/24/2015	8.4	3.0	12.2	26.6	0.10	6.53	16.31	-172.6	724	-
MW-01S	05/11/2015	64.8	1.6	10.8	27.8	PRODUCT					
MW-01S	08/04/2015	11.4	8.9	7.2	9.2	PRODUCT					
MW-01S	03/14/2016	78.8	3.5	10.8	2.2	0.13	6.65	16.46	-104.0	860	-
MW-01S	04/21/2016	14.8	20.8	0.3	0.1	0.11	6.62	16.14	-57.6	970	-
MW-01S	05/23/2016	0.0	20.9	0.0	0.0	PRODUCT					
MW-01S	08/24/2016	1.8	-	-	-	0.76	6.61	16.50	-127.8	1,040	-
MW-01S	08/30/2016	64.3	22.6	0.1	0.1	-	-	-	-	-	-
MW-01S	11/28/2016	-	-	-	-	1.47	7.12	17.44	-84.0	1,017	-
MW-01S	12/08/2016	0.3	20.9	0.0	0.0	-	-	-	-	-	-
MW-01S	02/21/2017	1.2	20.9	0.9	0.0	0.12	6.70	17.36	-23.3	1,000	-
MW-01S	05/22/2017	1.7	20.9	0.0	0.0	4.25	6.85	16.69	-88.9	969.5	-
MW-01S	07/10/2017	-	-	-	-	-	6.77	-	-	-	-
MW-01S	08/28/2017	7.4	20.9	0.0	0.0	3.8	6.42	18.43	32.7	453.1	-
MW-01S	11/28/2017	0.8	21.3	0.0	0.0	5.3	6.51	16.14	-99.9	560.0	-
MW-01S	02/20/2018	0.0	20.9	0.0	0.0	-	-	-	-	-	-
MW-01S	02/21/2018	-	-	-	-	2.06	6.89	17.50	69.8	90	-
MW-01S	05/21/2018	0.0	16.4	1.6	0.0	0.05	8.64	17.46	-135.90	865.9	-
MW-01S	08/13/2018	0.0	9.0	2.6	0.0	0.10	6.84	17.32	-36.80	1,040	-
MW-01S	10/02/2018	-	-	-	-	-	6.33	-	-	-	-
MW/RW-05	10/13/2014	15.9	13.0	-	-	PRODUCT					
MW/RW-05	10/15/2014	137.0	9.6	-	-	PRODUCT					
MW/RW-05	02/24/2015	11.4	1.0	15.9	25.3	PRODUCT					
MW/RW-05	05/11/2015	90.2	5.8	11.1	19.6	PRODUCT					

Table 4

HISTORICAL GROUNDWATER FIELD PARAMETERS DATA SUMMARY

Potomac River Generating Station
1400 North Royal St
Alexandria, VA

Well ID	Sample Date	Head Space Photo Ionization Detector (ppm)	Head Space Oxygen (%)	Head Space Carbon Dioxide (%)	Head Space Methane (%)	Dissolved Oxygen (mg/L)	Well pH	Well Temperature (deg C)	ORP (mV)	Specific Conductance (µS/cm)	Turbidity (NTU)
MW/RW-05	08/04/2015	71.9	18.2	1.9	2.1	PRODUCT					
MW/RW-05	12/01/2015	12.8	2.6	15.1	26.6	PRODUCT					
MW/RW-05	03/14/2016	98.8	19.8	0.7	0.4	PRODUCT					
MW/RW-05	05/23/2016	0.2	20.8	0.0	0.0	8.46	3.48	16.03	385.0	3,150	-
MW/RW-05	08/24/2016	6.4	-	-	-	2.69	6.53	19.98	15.2	640	-
MW/RW-05	08/30/2016	47.4	21.6	0.1	10.0	-	-	-	-	-	-
MW/RW-05	11/28/2016	0.7	20.9	0.2	0.0		4.35	17.10	229.5	1,280	-
MW/RW-05	02/21/2017	1.3	20.9	0.0	0.0	11.84	5.34	13.18	60.0	950	-
MW/RW-05	05/22/2017	0.8	20.9	0.1	0.0	9.70	6.55	16.62	11.2	612.3	-
MW/RW-05	08/28/2017	11.4	20.9	0.1	0.0	3.40	3.77	18.84	137.5	2,369.8	-
MW/RW-05	11/28/2017	138.1	9.4	7.5	0.0	1.40	5.45	16.14	111.6	540.0	-
MW/RW-05	02/20/2018	72.5	7.1	5.7	0.0	-	-	-	-	-	-
MW/RW-05	02/21/2018	-	-	-	-	4.33	5.96	20.66	96.5	550	-
MW/RW-05	05/21/2018	52.4	8.9	3.8	0.0	-0.03	6.49	14.88	-62.6	1,751	-
MW/RW-05	08/13/2018	9.2	20.5	0.2	0.0	4.13	5.12	24.77	271.4	1,780	-
MW-08S	10/13/2014	21.0	14.5	-	-	0.89	6.68	18.18	-123.6	1,488	-
MW-08S	10/13/2014	-	-	-	-	0.81	6.70	18.26	-108.0	1,386	-
MW-08S	10/14/2014	-	-	-	-	0.16	6.77	18.18	-129.0	1,424	-
MW-08S	10/15/2014	8.7	20.4	-	-	0.83	6.68	18.29	-105.8	1,325	-
MW-08S	10/15/2014	-	-	-	-	0.28	6.66	18.23	-113.1	1,408	-
MW-08S	10/20/2014	15.9	10.9	6.2	1.9	-	-	-	-	-	-
MW-08S	10/22/2014	-	-	-	-	1.24	6.59	18.27	-98.8	1,276	-
MW-08S	02/24/2015	49.3	0.4	13.8	15.4	-	-	-	-	-	-
MW-08S	02/25/2015	-	-	-	-	0.09	6.69	16.81	-137.5	1,236	-
MW-08S	08/29/2017	-	-	-	-	-	6.43	18.9	-	-	-
MW-08S	11/28/2017	-	-	-	-	-	6.42	-	-	-	-

Table 4

HISTORICAL GROUNDWATER FIELD PARAMETERS DATA SUMMARY

Potomac River Generating Station
1400 North Royal St
Alexandria, VA

Well ID	Sample Date	Head Space Photo Ionization Detector (ppm)	Head Space Oxygen (%)	Head Space Carbon Dioxide (%)	Head Space Methane (%)	Dissolved Oxygen (mg/L)	Well pH	Well Temperature (deg C)	ORP (mV)	Specific Conductance (µS/cm)	Turbidity (NTU)
MW-08S	02/20/2018	-	-	-	-	-	6.47	-	-	-	-
MW-08S	05/21/2018	-	-	-	-	-	6.23	-	-	-	-
MW/RW-10S	10/13/2014	23.1	17.0	-	-	0.75	6.59	18.17	-117.6	1,202	-
MW/RW-10S	10/13/2014	-	-	-	-	0.60	6.60	18.20	-113.0	1,185	-
MW/RW-10S	10/15/2014	8.3	20.4	-	-	0.41	6.54	18.23	-118.5	1,185	-
MW/RW-10S	10/15/2014	-	-	-	-	0.60	6.56	18.30	-104.5	1,189	-
MW/RW-10S	10/16/2014	18.5	20.9	-	-	-	-	-	-	-	-
MW/RW-10S	10/20/2014	25.2	15.2	3.7	0.2	-	-	-	-	-	-
MW/RW-10S	10/22/2014	-	-	-	-	1.30	6.48	18.44	-72.7	1,002	-
MW/RW-10S	02/24/2015	54.5	1.0	14.7	3.4	-	-	-	-	-	-
MW/RW-10S	05/11/2015	22.6	6.5	9.2	7.6	-	-	-	-	-	-
MW/RW-10S	08/04/2015	53.6	4.2	10.6	7.6	0.02	6.73	16.52	-90.0	1,440	-
MW/RW-10S	03/14/2016	134.2	19.4	1.2	0.4	0.14	6.59	15.38	-121.4	1,350	-
MW/RW-10S	04/21/2016	190.3	17.5	2.5	0.5	-	-	-	-	-	-
MW/RW-10S	05/23/2016	44.3	20.9	0.3	0.0	6.87	3.93	15.87	114.8	1,570	-
MW/RW-10S	08/24/2016	45.8	-	-	-	-	-	-	-	-	-
MW/RW-10S	08/30/2016	208.1	20.1	1.2	0.1	6.09	6.45	20.54	65.4	1,410	-
MW/RW-10S	11/28/2016	0.2	20.9	0.0	0.0	6.68	6.75	14.12	218.1	1,300	-
MW/RW-10S	02/21/2017	19.3	20.9	0.0	0.0	0.16	6.91	14.17	20.0	1,480	-
MW/RW-10S	05/22/2017	8.8	19.6	0.2	0.0	1.28	5.66	18.14	-4.9	1,667	-
MW/RW-10S	07/10/2017	-	-	-	-	-	4.99	-	-	-	-
MW/RW-10S	07/19/2017	-	-	-	-	-	5.15	-	-	-	-
MW/RW-10S	08/28/2017	1.3	20.4	0.1	0.0	2.01	5.20	18.69	91.7	2,785.9	-
MW/RW-10S	11/28/2017	10.3	21.4	0.0	0.0	2.77	5.36	16.24	61.8	2,870	-
MW/RW-10S	02/20/2018	0.3	20.9	0.0	0.0	-	-	-	-	-	-
MW/RW-10S	02/21/2018	-	-	-	-	2.93	6.29	17.04	-43.7	2,590	-

Table 4

HISTORICAL GROUNDWATER FIELD PARAMETERS DATA SUMMARY

Potomac River Generating Station
1400 North Royal St
Alexandria, VA

Well ID	Sample Date	Head Space Photo Ionization Detector (ppm)	Head Space Oxygen (%)	Head Space Carbon Dioxide (%)	Head Space Methane (%)	Dissolved Oxygen (mg/L)	Well pH	Well Temperature (deg C)	ORP (mV)	Specific Conductance (µS/cm)	Turbidity (NTU)
MW/RW-10S	05/21/2018	0.2	20.7	0.0	0.0	0.07	6.58	15.89	-37.6	3,229	-
MW/RW-10S	08/13/2018	1.0	16.0	1.6	0.0	0.05	6.27	16.27	-61.7	2,430	-
MW/RW-10S	10/02/2018	-	-	-	-	-	6.07	-	-	-	-
MW-11	10/13/2014	5.4	19.0	-	-	2.30	6.27	18.16	56.2	324	-
MW-11	10/13/2014	-	-	-	-	3.23	6.14	18.29	48.6	349	-
MW-11	10/15/2014	23.6	15.3	-	-	-	-	-	-	-	-
MW-11	10/20/2014	22.0	11.6	6.3	1.9	-	-	-	-	-	-
MW-11	10/22/2014	-	-	-	-	0.38	5.73	18.38	160.2	323	-
MW-11	02/24/2015	3.2	19.3	3.7	0.1	-	-	-	-	-	-
MW-11	02/25/2015	-	-	-	-	0.12	5.60	17.83	62.6	370	-
MW-11	05/11/2015	0.6	20.6	0.2	0.1	0.07	5.66	17.27	91.2	390	-
MW-11	08/04/2015	4.3	2.5	15.0	26.8	0.09	6.66	18.45	-39.8	1,150	-
MW/RW-14	10/13/2014	15.9	17.2	-	-	2.79	6.00	18.13	68.0	368	-
MW/RW-14	10/20/2014	82.4	14.4	3.7	1.3	-	-	-	-	-	-
MW/RW-14	10/22/2014	-	-	-	-	0.26	5.79	18.43	216.2	310	-
MW/RW-14	02/24/2015	188.0	14.4	0.9	0.4	-	-	-	-	-	-
MW/RW-14	02/25/2015	-	-	-	-	0.84	6.25	17.90	-98.6	460	-
MW/RW-14	05/11/2015	166.8	18.4	2.4	0.2	0.07	6.22	17.30	-69.6	420	-
MW/RW-14	08/04/2015	11.9	17.8	3.2	0.3	0.07	6.72	17.10	-69.4	1,100	-
MW/RW-14	03/14/2016	143.4	13.6	5.9	0.8	0.10	6.35	16.95	-84.7	490	-
MW/RW-14	04/21/2016	503.7	20.4	1.5	0.8	PRODUCT					
MW/RW-14	05/23/2016	132.0	20.8	0.3	0.2	PRODUCT					
MW/RW-14	08/24/2016	550.3	-	-	-	7.06	5.76	18.95	103.60	190	-
MW/RW-14	08/30/2016	101.8	21.7	0.0	0.1	-	-	-	-	-	-
MW/RW-14	11/28/2016	0.8	20.9	0.2	0.0	11.69	5.94	14.91	87.9	209	-
MW/RW-14	02/21/2017	61.3	20.9	0.0	0.0	11.32	6.02	15.48	41.6	190	-

Table 4

HISTORICAL GROUNDWATER FIELD PARAMETERS DATA SUMMARY

Potomac River Generating Station
1400 North Royal St
Alexandria, VA

Well ID	Sample Date	Head Space Photo Ionization Detector (ppm)	Head Space Oxygen (%)	Head Space Carbon Dioxide (%)	Head Space Methane (%)	Dissolved Oxygen (mg/L)	Well pH	Well Temperature (deg C)	ORP (mV)	Specific Conductance (µS/cm)	Turbidity (NTU)
MW/RW-14	05/22/2017	58.0	20.5	0.2	0.0	7.60	6.20	17.65	128.7	171	-
MW/RW-14	08/28/2017	10.0	20.9	0.0	0.0	3.99	7.19	18.43	69.1	415.8	-
MW/RW-14	11/28/2017	47.5	20.9	0.1	0.0	8.49	5.72	16.44	86.9	270.0	-
MW/RW-14	02/20/2018	3.4	20.9	0.0	0.0	-	-	-	-	-	-
MW/RW-14	02/21/2018	-	-	-	-	5.68	5.82	17.32	132.2	160	-
MW/RW-14	05/21/2018	1.2	20.7	0.2	0.0	0.18	7.29	16.34	-63.9	454	-
MW/RW-14	08/13/2018	21.3	20.6	0.2	0.0	3.98	5.59	19.85	305.1	240	-
MW-15S	10/13/2014	34.0	12.4	-	-	0.84	6.32	18.03	-17.1	647	-
MW-15S	10/20/2014	18.2	2.2	11.6	0.0	-	-	-	-	-	-
MW-15S	10/22/2014	-	-	-	-	0.88	6.48	17.61	-37.4	989	-
MW-15S	08/29/2017	-	-	-	-	-	6.73	18.6	-	-	-
MW-15S	02/20/2018	-	-	-	-	-	6.35	-	-	-	-
MW-15S	05/21/2018	-	-	-	-	-	6.07	-	-	-	-
MW-16S	10/10/2014	9.0	7.2	-	-	-	-	-	-	-	-
MW-16S	02/24/2015	0.0	5.5	12.4	0.1	1.54	6.11	14.50	60.2	1,600	-
MW-16	10/10/2014	11.1	6.9	-	-	0.46	5.88	17.50	162.4	707	-
MW-16	10/22/2014	-	-	-	-	0.87	5.79	17.75	211.0	681	30,200
MW-16	02/24/2015	0.0	20.9	0.3	0.1	2.62	5.92	17.57	101.8	1,010	-
MW-16	05/11/2015	-	-	-	-	0.49	5.83	17.05	112.4	830	-
MW-16	08/30/2017	-	-	-	-	-	5.57	18.6	-	-	-
MW-16	02/20/2018	-	-	-	-	-	5.41	-	-	-	-
MW-16	05/21/2018	-	-	-	-	-	5.78	-	-	-	-
MW-16	08/13/2018	-	-	-	-	-	6.18	-	-	-	-
MW-16	08/15/2018	-	-	-	-	-	5.80	-	-	-	-
MW-25S	10/13/2014	-	-	-	-	0.96	6.46	18.51	-84.0	914	-
MW-25S	10/13/2014	13.0	20.3	-	-	-	-	-	-	-	-

Table 4

HISTORICAL GROUNDWATER FIELD PARAMETERS DATA SUMMARY

Potomac River Generating Station
1400 North Royal St
Alexandria, VA

Well ID	Sample Date	Head Space Photo Ionization Detector (ppm)	Head Space Oxygen (%)	Head Space Carbon Dioxide (%)	Head Space Methane (%)	Dissolved Oxygen (mg/L)	Well pH	Well Temperature (deg C)	ORP (mV)	Specific Conductance (µS/cm)	Turbidity (NTU)
MW-25S	10/15/2014	192.0	19.3	-	-	-	-	-	-	-	-
MW-25S	10/16/2014	34.4	20.9	-	-	-	-	-	-	-	-
MW-25S	10/20/2014	30.2	16.6	3.4	0.3	-	-	-	-	-	-
MW-25S	02/24/2015	127.0	3.6	12.7	2.3	-	-	-	-	-	-
MW-25S	05/11/2015	51.8	6.5	8.3	6.4	-	-	-	-	-	-
MW-25S	08/04/2015	70.5	4.4	9.5	4.6	-	-	-	-	-	-
MW-25S	07/19/2017	-	-	-	-	-	3.77	-	-	-	-
MW-25S	08/31/2017	-	-	-	-	-	6.15	22.6	-	-	-
MW-25S	11/28/2017	-	-	-	-	-	6.09	-	-	-	-
MW-25S	02/21/2018	-	-	-	-	-	6.54	-	-	-	-
MW-25S	05/21/2018	-	-	-	-	-	6.39	-	-	-	-
MW-25S	08/13/2018	-	-	-	-	-	6.37	-	-	-	-
MW-25S	08/15/2018	-	-	-	-	-	5.97	-	-	-	-
MW-25S	10/02/2018	-	-	-	-	-	6.34	-	-	-	-
MW/RW-25	10/13/2014	139.0	19.2	-	-	-	-	-	-	-	-
MW/RW-25	10/14/2014	79.0	17.5	-	-	-	-	-	-	-	-
MW/RW-25	10/15/2014	8.4	20.9	-	-	-	-	-	-	-	-
MW/RW-25	10/16/2014	28.2	14.3	-	-	-	-	-	-	-	-
MW/RW-25	02/24/2015	121.0	15.4	5.5	1.3	-	-	-	-	-	-
MW/RW-25	05/11/2015	263.0	11.6	6.7	0.6	-	-	-	-	-	-
MW/RW-25	08/04/2015	118.4	15.8	3.7	0.4	-	-	-	-	-	-
MW/RW-25	12/01/2015	79.5	14.7	5.4	1.1	-	-	-	-	-	-
MW/RW-25	03/14/2016	6.2	10.9	8.9	3.2	-	-	-	-	-	-
MW/RW-25	04/21/2016	50.2	20.9	0.2	0.2	8.30	5.45	16.77	154.2	310	-
MW/RW-25	05/23/2016	23.1	20.7	0.1	0.0	6.45	5.54	17.26	142.1	340	-
MW/RW-25	08/24/2016	54.8	-	-	-	2.58	5.56	18.78	101.8	300	-

Table 4

HISTORICAL GROUNDWATER FIELD PARAMETERS DATA SUMMARY

Potomac River Generating Station
1400 North Royal St
Alexandria, VA

Well ID	Sample Date	Head Space Photo Ionization Detector (ppm)	Head Space Oxygen (%)	Head Space Carbon Dioxide (%)	Head Space Methane (%)	Dissolved Oxygen (mg/L)	Well pH	Well Temperature (deg C)	ORP (mV)	Specific Conductance (µS/cm)	Turbidity (NTU)
MW/RW-25	08/30/2016	79.8	21.7	0.0	0.0	-	-	-	-	-	-
MW/RW-25	11/28/2016	17.8	20.9	0.2	0.0	12.82	5.81	15.46	100.3	332	-
MW/RW-25	02/21/2017	19.4	20.9	0.0	0.0	11.89	5.96	15.66	48.6	330	-
MW/RW-25	05/22/2017	25.6	20.9	0.3	0.0	9.18	6.03	17.50	105.3	308	-
MW/RW-25	08/28/2017	3.6	20.9	0.0	0.0	3.86	6.26	20.44	67.3	230	-
MW/RW-25	11/28/2017	139.3	20.6	0.5	0.0	10.82	5.73	16.57	95.2	230	-
MW/RW-25	02/20/2018	3.8	20.9	0.0	0.0	-	-	-	-	-	-
MW/RW-25	02/21/2018	-	-	-	-	10.03	6.15	17.39	100.4	260	-
MW/RW-25	05/21/2018	46.1	8.5	3.5	0.0	0.03	7.33	16.45	-75.8	679	-
MW/RW-25	08/13/2018	0.6	17.2	1.1	0.0	0.39	6.70	16.84	-27.7	920	-
MW-27	10/10/2014	41.5	17.7	-	-	0.28	6.55	17.74	-79.8	1,075	-
MW-27	10/15/2014	7.3	20.9	-	-	0.02	6.51	17.97	-36.3	1,057	-
MW-27	10/15/2014	21.9	16.1	-	-	1.67	6.37	18.18	44.5	831	-
MW-27	10/16/2014	21.9	16.1	-	-	-	-	-	-	-	-
MW-27	10/20/2014	25.3	14.3	6.5	8.6	-	-	-	-	-	-
MW-27	10/23/2014	-	-	-	-	0.54	6.46	17.97	743.0	153	1,540
MW-27	02/24/2015	21.1	2.3	12.2	13.6	-	-	-	-	-	-
MW-27	02/25/2015	-	-	-	-	0.06	6.61	15.83	-85.6	1,228	-
MW-27	05/11/2015	127.3	8.1	7.9	0.0	0.08	6.54	14.84	-110.0	1,300	-
MW-27	08/04/2015	28.5	1.3	13.2	16.6	0.03	6.68	15.93	-49.3	1,260	-
MW-27	12/01/2015	67.4	2.2	16.9	31.9	0.06	6.57	17.28	-51.5	1,190	-
MW-27	03/14/2016	70.8	1.0	15.5	0.6	0.08	6.54	14.77	-142.5	1,390	-
MW-27	04/21/2016	123.2	20.3	1.0	0.3	10.15	6.80	14.65	90.9	740	-
MW-27	05/23/2016	11.4	20.7	0.3	0.0	4.96	6.79	14.39	30.5	780	-
MW-27	08/24/2016	0.8	20.5	0.4	0.0	7.37	6.46	16.42	46.7	1,220	-
MW-27	11/28/2016	0.1	20.9	0.4	0.0	6.38	6.70	18.04	11.3	719	-

Table 4

HISTORICAL GROUNDWATER FIELD PARAMETERS DATA SUMMARY

Potomac River Generating Station
1400 North Royal St
Alexandria, VA

Well ID	Sample Date	Head Space Photo Ionization Detector (ppm)	Head Space Oxygen (%)	Head Space Carbon Dioxide (%)	Head Space Methane (%)	Dissolved Oxygen (mg/L)	Well pH	Well Temperature (deg C)	ORP (mV)	Specific Conductance (µS/cm)	Turbidity (NTU)
MW-27	02/21/2017	1.6	20.9	0.0	0.0	10.14	7.37	16.19	22.0	790	-
MW-27	05/22/2017	6.6	20.9	0.3	0.0	1.35	6.10	16.00	88.1	643	-
MW-27	08/28/2017	0.0	20.9	0.0	0.0	1.50	6.67	17.10	66.3	847.7	-
MW-27	11/28/2017	26.2	20.6	0.2	0.0	3.04	6.66	16.43	12.9	930.0	-
MW-27	02/20/2018	55.3	20.8	0.1	0.0	-	-	-	-	-	-
MW-27	02/21/2018	-	-	-	-	7.97	4.88	16.20	110.2	1,350.0	-
MW-27	05/21/2018	9.7	11.6	2.4	0.0	0.01	5.68	14.68	76.4	1,749.5	-
MW-27	08/13/2018	15.6	2.4	3.9	0.0	0.16	6.36	16.50	-22.6	1,380	-
MW/RW-31	10/10/2014	120.5	6.2	-	-	0.39	6.97	18.62	-119.7	899	-
MW/RW-31	10/15/2014	62.5	15.0	-	-	0.59	6.83	19.04	-119.9	848	-
MW/RW-31	10/15/2014	0.0	20.9	-	-	0.90	6.61	19.57	-47.6	541	-
MW/RW-31	10/20/2014	11.8	17.4	1.1	0.3	-	-	-	-	-	-
MW/RW-31	10/23/2014	-	-	-	-	0.41	6.98	18.69	-15.9	791	728
MW/RW-31	02/24/2015	179.0	2.1	0.2	0.3	0.02	7.08	14.47	-164.3	927	-
MW/RW-31	05/11/2015	36.9	5.8	4.1	0.1	0.00	7.06	12.74	-129.3	1,010	-
MW/RW-31	08/04/2015	41.3	3.9	5.4	1.7	0.02	7.18	15.92	-13.7	1,010	-
MW/RW-31	05/23/2016	-	-	-	-	7.34	6.69	15.56	82.4	620	-
MW/RW-31	08/31/2017	-	-	-	-	-	6.71	20.1	-	-	-
MW-33	10/10/2014	1.4	9.7	-	-	0.68	5.81	17.97	157.4	654	-
MW-33	10/15/2014	0.5	19.0	-	-	0.09	5.84	18.30	64.9	633	-
MW-33	10/15/2014	0.0	20.9	-	-	0.42	5.86	18.30	92.6	658	-
MW-33	10/20/2014	1.0	12.0	5.4	0.0	-	-	-	-	-	-
MW-33	10/23/2014	-	-	-	-	2.37	6.05	18.24	186.7	698	1,120
MW-33	02/24/2015	0.0	20.6	0.1	0.1	2.35	5.51	15.51	88.7	648	-
MW-33	05/11/2015	21.4	19.0	1.0	0.0	0.47	5.69	14.03	88.0	720	-
MW-33	08/04/2015	1.4	3.3	8.6	0.0	0.05	6.29	15.84	48.5	780	-

Table 4

HISTORICAL GROUNDWATER FIELD PARAMETERS DATA SUMMARY

Potomac River Generating Station
1400 North Royal St
Alexandria, VA

Well ID	Sample Date	Head Space Photo Ionization Detector (ppm)	Head Space Oxygen (%)	Head Space Carbon Dioxide (%)	Head Space Methane (%)	Dissolved Oxygen (mg/L)	Well pH	Well Temperature (deg C)	ORP (mV)	Specific Conductance (µS/cm)	Turbidity (NTU)
MW-33	08/30/2017	-	-	-	-	-	6.08	18.4	-	-	-
MW-51S	10/13/2014	23.0	5.7	-	-	0.64	6.72	18.32	-120.0	1,457	-
MW-51S	10/13/2014	1.0	-	-	-	0.75	6.65	18.35	-78.8	1,000	-
MW-51S	10/14/2014	-	-	-	-	0.33	6.64	18.46	-71.8	1,047	-
MW-51S	10/15/2014	1.2	20.0	-	-	1.62	6.60	18.43	1.5	566	-
MW-51S	10/15/2014	-	-	-	-	0.74	6.62	18.45	-84.6	1,122	-
MW-51S	10/20/2014	22.3	10.6	6.3	1.5	-	-	-	-	-	-
MW-51S	10/22/2014	-	-	-	-	0.81	6.67	18.47	-93.7	1,153	-
MW-51S	02/24/2015	9.9	0.9	13.5	27.2	-	-	-	-	-	-
MW-51S	02/25/2015	-	-	-	-	0.08	6.70	16.75	-110.9	1,968	-
MW-51S	05/11/2015	40.8	1.2	12.1	28.3	0.02	6.74	16.21	-113.3	1,830	-
MW-51S	08/04/2015	15.2	0.7	13.2	27.5	0.04	6.82	16.33	-96.0	1,440	-
MW-51S	03/14/2016	62.4	4.8	10.6	0.6	0.27	6.63	16.10	-129.3	2,250	-
MW-51S	04/21/2016	12.4	13.2	1.6	0.3	0.06	6.65	16.57	-79.9	1,760	-
MW-51S	05/23/2016	0.0	20.9	0.0	0.0	0.59	6.83	16.74	-96.6	2,290	-
MW-51S	08/24/2016	1.1	-	-	-	0.70	6.74	18.60	-113.7	2,390	-
MW-51S	08/30/2016	153.7	21.7	0.1	0.0	-	-	-	-	-	-
MW-51S	11/28/2016	-	-	-	-	2.26	7.14	19.36	-131.0	1,448	-
MW-51S	12/08/2016	0.2	20.9	0.0	0.0	-	-	-	-	-	-
MW-51S	02/21/2017	20.4	20.9	0.5	0.0	0.06	7.11	17.81	-23.3	1,870	-
MW-51S	05/22/2017	2.1	20.9	0.1	0.0	4.99	6.72	16.76	-40.0	2,207	-
MW-51S	07/19/2017	-	-	-	-	-	6.88	-	-	-	-
MW-51S	08/28/2017	0.4	19.7	0.2	0.0	1.9	7.30	20.12	45.1	2,169.1	-
MW-51S	11/28/2017	0.9	21.4	0.0	0.0	2.3	6.19	16.83	-22.4	2,000	-
MW-51S	02/20/2018	0.1	20.9	0.2	0.0	-	-	-	-	-	-
MW-51S	02/21/2018	-	-	-	-	4.4	6.23	17.23	41.1	1,620	-

Table 4

HISTORICAL GROUNDWATER FIELD PARAMETERS DATA SUMMARY

Potomac River Generating Station
1400 North Royal St
Alexandria, VA

Well ID	Sample Date	Head Space Photo Ionization Detector (ppm)	Head Space Oxygen (%)	Head Space Carbon Dioxide (%)	Head Space Methane (%)	Dissolved Oxygen (mg/L)	Well pH	Well Temperature (deg C)	ORP (mV)	Specific Conductance (µS/cm)	Turbidity (NTU)
MW-51S	05/21/2018	0.0	20.5	0.6	0.0	0.1	7.57	15.92	-109.8	1,844	-
MW-51S	08/13/2018	1.9	8.4	3.8	0.0	0.1	6.27	17.41	-52.9	2,870	-
MW/RW-51	10/13/2014	135.0	18.0	-	-	-	-	-	-	-	-
MW/RW-51	10/15/2014	100.8	14.0	-	-	0.33	6.60	18.57	-86.9	1,014	-
MW/RW-51	10/20/2014	31.5	11.6	4.9	3.2	-	-	-	-	-	-
MW/RW-51	02/24/2015	35.1	4.7	11.4	6.0	-	-	-	-	-	-
MW/RW-51	05/11/2015	100.3	1.2	12.6	5.1	-	-	-	-	-	-
MW/RW-51	08/04/2015	104.3	19.6	1.0	1.6	-	-	-	-	-	-
MW/RW-51	12/01/2015	18.5	17.8	2.4	1.2	-	-	-	-	-	-
MW/RW-51	03/14/2016	30.0	19.0	1.7	0.2	-	-	-	-	-	-
MW/RW-51	04/21/2016	59.9	20.9	0.3	0.2	5.13	6.43	16.38	46.7	740	-
MW/RW-51	05/23/2016	33.1	20.6	0.3	0.0	5.43	6.57	17.44	19.6	700	-
MW/RW-51	08/24/2016	47.0	-	-	-	2.22	6.69	18.70	-44.8	650	-
MW/RW-51	08/30/2016	74.9	21.1	0.0	0.0	-	-	-	-	-	-
MW/RW-51	11/28/2016	0.0	20.9	0.3	0.0	12.39	6.80	15.87	-47.0	715	-
MW/RW-51	02/21/2017	26.4	20.9	0.7	0.0	9.58	6.53	15.86	47.6	790	-
MW/RW-51	05/22/2017	33.5	17.0	0.1	0.0	7.03	6.25	18.23	11.4	546	-
MW/RW-51	08/28/2017	7.3	20.9	0.0	0.0	2.70	6.21	19.81	62.9	327.1	-
MW/RW-51	11/28/2017	109.8	20.5	0.6	0.0	9.27	6.54	16.83	22.1	520.0	-
MW/RW-51	02/20/2018	14.3	20.8	0.0	0.0	-	-	-	-	-	-
MW/RW-51	02/21/2018	-	-	-	-	7.82	6.72	17.50	-13.2	560	-
MW/RW-51	05/21/2018	0.5	18.6	0.5	0.0	0.01	7.83	16.71	-151.3	743	-
MW/RW-51	08/13/2018	21.2	20.2	0.6	0.0	2.38	6.10	20.82	84.9	790	-
MW-52	10/10/2014	5.4	16.3	-	-	1.15	5.87	17.51	45.9	465	-
MW-70	10/10/2014	0.3	16.2	-	-	2.12	5.76	17.30	98.7	843	-
MW-70	02/24/2015	0.0	17.8	1.3	0.2	1.02	5.53	16.71	-36.2	900	-

Table 4

HISTORICAL GROUNDWATER FIELD PARAMETERS DATA SUMMARY

Potomac River Generating Station
1400 North Royal St
Alexandria, VA

Well ID	Sample Date	Head Space Photo Ionization Detector (ppm)	Head Space Oxygen (%)	Head Space Carbon Dioxide (%)	Head Space Methane (%)	Dissolved Oxygen (mg/L)	Well pH	Well Temperature (deg C)	ORP (mV)	Specific Conductance (µS/cm)	Turbidity (NTU)
MW-70	05/11/2015	-	-	-	-	0.40	5.49	16.51	120.7	790	-
MW-70	08/04/2015	-	-	-	-	0.46	5.72	16.24	77.5	820	
MW-70	08/30/2017	-	-	-	-	-	5.25	19.2	-	-	-
MW/RW-72S	10/10/2014	21.7	5.8	-	-	0.55	6.42	18.41	-98.2	1,331	-
MW/RW-72S	10/15/2014	14.5	14.0	-	-	0.04	6.40	18.56	-85.4	1,340	-
MW/RW-72S	10/15/2014	-	-	-	-	1.70	6.47	18.70	-53.0	1,246	-
MW/RW-72S	10/16/2014	95.0	7.8	-	-	-	-	-	-	-	-
MW/RW-72S	10/20/2014	38.8	9.3	7.4	4.2	-	-	-	-	-	-
MW/RW-72S	10/22/2014	-	-	-	-	1.92	6.39	17.99	-21.2	904	-
MW/RW-72S	02/24/2015	30.6	5.4	11.5	1.6	0.09	6.54	16.13	-101.9	1,325	-
MW/RW-72S	05/11/2015	65.0	6.5	9.4	3.3	0.02	6.49	14.58	-110.6	1,340	-
MW/RW-72S	08/04/2015	8.0	8.2	6.9	0.4	0.11	6.71	16.20	-56.9	1,710	-
MW/RW-72S	03/14/2016	21.4	15.6	4.1	0.1	2.16	6.59	15.02	-101.1	1,960	-
MW/RW-72S	05/23/2016	0.0	20.9	0.2	0.0	NO MEASUREMENTS - BAILER CAUGHT IN WELL (RELEASED NEXT SAMPLE DAY)					
MW/RW-72S	08/24/2016	28.2	-	-	-	-	-	-	-	-	-
MW/RW-72S	08/30/2016	13.8	20.8	0.1	0.0	3.09	4.48	25.13	250.70	1,600	-
MW/RW-72S	11/28/2016	0.2	20.9	0.0	0.0	DRY					
MW/RW-72S	02/21/2017	22.6	20.9	0.0	0.0	DRY					
MW/RW-72S	05/22/2017	4.4	20.2	0.7	0.0	2.96	4.79	15.87	291.50	2,088.9	-
MW/RW-72S	07/19/2017	-	-	-	-	-	4.26	-	-	-	-
MW/RW-72S	08/28/2017	0.1	15.5	1.1	0.0	0.2	4.34	17.4	93.8	3,636	-
MW/RW-72S	08/30/2017	-	-	-	-	-	4.40	18.1	-	-	-
MW/RW-72S	11/28/2017	1.6	21.1	0.1	0.0	0.8	4.39	17.7	140.2	2,710	-
MW/RW-72S	02/20/2018	1.4	12.6	4.0	0.0	-	-	-	-	-	-
MW/RW-72S	02/21/2018	-	-	-	-	0.4	4.35	16.6	136.3	3,100	-
MW/RW-72S	05/21/2018	10.0	6.3	4.8	0.2	-0.03	4.41	14.8	230.6	3,001	-

Table 4

HISTORICAL GROUNDWATER FIELD PARAMETERS DATA SUMMARY

Potomac River Generating Station
1400 North Royal St
Alexandria, VA

Well ID	Sample Date	Head Space Photo Ionization Detector (ppm)	Head Space Oxygen (%)	Head Space Carbon Dioxide (%)	Head Space Methane (%)	Dissolved Oxygen (mg/L)	Well pH	Well Temperature (deg C)	ORP (mV)	Specific Conductance (µS/cm)	Turbidity (NTU)
MW/RW-72S	08/13/2018	0.9	9.9	4.4	0.8	0.08	4.53	16.6	156.0	3,580	-
MW/RW-72	10/10/2014	12.2	6.6	-	-	0.48	5.47	17.86	32.6	743	-
MW/RW-72	10/15/2014	14.8	16.8	-	-	0.14	5.41	18.04	110.3	733	-
MW/RW-72	10/15/2014	-	-	-	-	2.99	5.75	18.09	108.9	739	-
MW/RW-72	10/16/2014	6.9	5.2	-	-	-	-	-	-	-	-
MW/RW-72	10/20/2014	10.5	2.0	16.8	13.0	-	-	-	-	-	-
MW/RW-72	10/22/2014	-	-	-	-	1.77	5.86	17.73	146.2	533	29,800
MW/RW-72	02/24/2015	13.3	14.2	6.9	0.1	0.58	5.48	17.43	82.8	877	-
MW/RW-72	05/11/2015	64.5	20.6	0.2	0.0	0.03	5.82	15.99	-21.9	1,080	-
MW/RW-72	08/04/2015	6.9	12.7	5.0	3.2	0.02	6.68	16.31	-57.3	1,880	-
MW/RW-72	03/14/2016	42.8	19.8	1.0	0.1	0.04	6.62	16.93	-121.3	1,970	-
MW/RW-72	04/21/2016	79.2	20.7	0.6	0.2	10.41	5.98	16.45	143.7	660	-
MW/RW-72	05/23/2016	0.0	20.9	0.0	0.0	7.92	6.42	16.99	112.8	710	-
MW/RW-72	08/24/2016	0.9	20.9	0.1	0.0	4.85	6.63	16.86	72.9	830	-
MW/RW-72	11/28/2016	0.0	20.9	0.0	0.0	8.07	5.36	17.27	103.7	848	-
MW/RW-72	02/21/2017	57.9	20.9	0.0	0.0	9.05	5.61	16.21	55.6	850	-
MW/RW-72	05/22/2017	2.0	19.3	1.0	0.0	0.19	4.37	15.56	176.8	3,591	-
MW/RW-72	08/28/2017	0.2	20.9	0.0	0.0	3.84	4.41	17.36	94.5	2,113.3	-
MW/RW-72	08/30/2017	-	-	-	-	-	4.32	19.6	-	-	-
MW/RW-72	11/30/2017	51.4	20.4	0.3	0.0	3.48	4.40	17.8	162.2	1,899	-
MW/RW-72	02/20/2018	35.5	20.8	0.2	0.0	3.80	4.60	17.5	184.2	1,550	-
MW/RW-72	05/21/2018	16.0	14.1	3.2	0.0	0.06	3.40	16.4	463.7	2,527	-
MW/RW-72	08/13/2018	0.4	2.7	7.6	3.1	0.47	2.45	16.4	264.9	2,850	-
MW-100S	10/10/2014	6.5	6.8	-	-	0.40	5.62	18.36	11.8	915	-
MW-100S	02/24/2015	0.0	17.2	3.5	0.2	4.78	5.79	16.07	25.5	160	-
MW-100S	11/28/2016	0.7	8.5	3.9	0.1	0.44	6.24	18.03	-14.6	1,116	-

Table 4

HISTORICAL GROUNDWATER FIELD PARAMETERS DATA SUMMARY

Potomac River Generating Station
1400 North Royal St
Alexandria, VA

Well ID	Sample Date	Head Space Photo Ionization Detector (ppm)	Head Space Oxygen (%)	Head Space Carbon Dioxide (%)	Head Space Methane (%)	Dissolved Oxygen (mg/L)	Well pH	Well Temperature (deg C)	ORP (mV)	Specific Conductance (µS/cm)	Turbidity (NTU)
MW-100S	08/30/2017	-	-	-	-	-	6.02	18.7	-	-	-
MW-100S	11/28/2017	0.8	21.4	0.0	0.0	0.78	5.81	16.8	81.8	1,100	-
MW-100S	02/20/2018	-	-	-	-	-	5.60	-	-	-	-
MW-100S	05/21/2018	-	-	-	-	-	5.67	-	-	-	-
MW-100	10/10/2014	0.3	20.4	-	-	2.23	5.38	17.60	148.8	531	-
MW-100	02/24/2015	0.0	20.4	0.6	0.2	1.02	5.53	16.80	27.5	309	-
MW-100	11/28/2016	0.2	19.0	2.5	0.0	2.26	5.74	16.96	49.6	262	-
MW-100	08/30/2017	-	-	-	-	-	5.72	18.6	-	-	-
MW-100	11/28/2017	1.3	16.3	2.2	0.0	2.47	5.94	16.7	98.8	290	-
MW-102	10/10/2014	0.6	17.7	-	-	2.44	6.10	17.15	68.2	295	-
MW-102	08/30/2017	-	-	-	-	-	6.21	19.1	-	-	-
MW-103	10/10/2014	8.5	19.4	-	-	1.72	6.41	19.90	71.6	610	-
MW-103	10/23/2014	-	-	-	-	7.32	6.15	19.14	149.3	598	-
MW-103	02/24/2015	0.0	19.5	2.4	0.3	-	-	-	-	-	-
MW-103	02/25/2015	-	-	-	-	5.27	6.17	5.08	85.9	720	-
MW-103	05/11/2015	-	-	-	-	0.13	5.95	12.40	82.3	680	-
MW-103	08/30/2017	-	-	-	-	-	6.05	22.6	-	-	-
MW-104	10/10/2014	5.8	18.9	-	-	1.98	6.90	19.47	6.1	452	-
MW-104	10/21/2014	-	-	-	-	2.17	6.93	18.83	102.6	526	3,250
MW-104	02/24/2015	0.0	15.1	1.1	0.3	-	-	-	-	-	-
MW-104	02/25/2015	-	-	-	-	3.75	7.07	9.30	50.4	496	-
MW-104	05/11/2015	-	-	-	-	1.24	6.89	12.25	54.8	740	-
MW-104	08/30/2017	-	-	-	-	-	6.92	22.8	-	-	-
MW-105	10/10/2014	11.5	19.0	-	-	3.96	6.90	19.03	56.8	427	-
MW-105	10/21/2014	-	-	-	-	4.47	6.89	19.20	155.1	393	2,520
MW-105	05/11/2015	-	-	-	-	0.42	5.38	11.11	98.1	27,900	-

Table 4

HISTORICAL GROUNDWATER FIELD PARAMETERS DATA SUMMARY

Potomac River Generating Station
1400 North Royal St
Alexandria, VA

Well ID	Sample Date	Head Space Photo Ionization Detector (ppm)	Head Space Oxygen (%)	Head Space Carbon Dioxide (%)	Head Space Methane (%)	Dissolved Oxygen (mg/L)	Well pH	Well Temperature (deg C)	ORP (mV)	Specific Conductance (µS/cm)	Turbidity (NTU)
MW-105	08/30/2017	-	-	-	-	-	6.94	22.8	-	-	-
MW-106	10/10/2014	9.2	17.1	-	-	1.20	4.66	18.99	122.5	2,231	-
MW-106	10/14/2014	4.3	18.3	-	-	-	-	-	-	-	-
MW-106	10/20/2014	0.2	15.5	3.8	0.0	-	-	-	-	-	-
MW-106	10/23/2014	-	-	-	-	1.29	5.20	18.35	97.7	1,529	-
MW-106	02/24/2015	0.0	7.1	5.4	0.1	1.03	4.63	9.81	62.0	2,156	-
MW-106	05/11/2015	0.7	0.2	7.6	0.2	0.03	5.00	11.73	100.8	2,010	-
MW-106	08/04/2015	1.0	12.6	4.5	0.0	0.09	5.66	17.62	31.8	2,080	-
MW-106	03/14/2016	0.5	19.2	0.7	0.0	0.06	4.76	10.70	113.8	1,740	-
MW-106	04/21/2016	24.7	0.1	8.8	2.9	0.06	6.05	12.10	34.8	1,830	-
MW-106	05/23/2016	120.4	19.2	0.7	0.3	1.29	3.88	13.24	319.2	1,430	-
MW-106	08/24/2016	430.0	20.2	0.2	0.0	5.38	3.93	19.45	192.5	1,680	-
MW-106	11/28/2016	38.3	20.9	0.1	0.0	9.19	4.42	16.70	150.5	2,259	-
MW-106	02/21/2017	35.8	20.9	0.0	0.0	4.40	4.08	12.30	68.0	1,480	-
MW-106	05/22/2017	8.3	20.7	0.6	0.0	3.23	3.27	14.92	383.1	2,334	-
MW-106	08/28/2017	9.5	20.1	0.1	0.0	DRY					
MW-106	11/28/2017	17.1	20.6	0.1	0.0	DRY					
MW-106	02/20/2018	0.9	20.8	0.1	0.0	-	-	-	-	-	-
MW-106	02/21/2018	-	-	-	-	6.94	3.63	12.08	239.20	2,550	-
MW-106	05/21/2018	3.9	11.5	0.8	0.0	5.72	3.52	13.66	414.20	1,507	-
MW-106	08/13/2018	27.1	11.4	3.2	0.0	0.70	3.21	19.80	323.20	2,340	-
MW-107	10/10/2014	10.5	11.8	-	-	0.62	3.51	18.90	348.4	2,063	-
MW-107	10/15/2014	7.3	13.7	-	-	1.51	3.63	19.54	393.0	1,047	-
MW-107	10/15/2014	-	-	-	-	2.52	3.76	19.36	428.9	1,117	-
MW-107	10/20/2014	0.3	7.3	9.4	0.0	-	-	-	-	-	-
MW-107	10/23/2014	-	-	-	-	3.40	2.90	19.05	480.1	1,462	-

Table 4

HISTORICAL GROUNDWATER FIELD PARAMETERS DATA SUMMARY

Potomac River Generating Station
1400 North Royal St
Alexandria, VA

Well ID	Sample Date	Head Space Photo Ionization Detector (ppm)	Head Space Oxygen (%)	Head Space Carbon Dioxide (%)	Head Space Methane (%)	Dissolved Oxygen (mg/L)	Well pH	Well Temperature (deg C)	ORP (mV)	Specific Conductance (µS/cm)	Turbidity (NTU)
MW-107	02/24/2015	0.0	19.3	1.5	0.1	7.33	3.01	11.73	338.5	15,400	-
MW-107	05/11/2015	0.8	9.1	6.7	0.0	0.40	3.36	12.51	425.7	2,010	-
MW-107	08/04/2015	0.5	7.9	8.2	0.0	0.31	3.69	18.19	347.8	2,360	-
MW-108	10/10/2014	9.5	11.6	-	-	-	-	-	-	-	-
MW-109S	10/10/2014	50.0	11.3	-	-	1.43	6.35	18.20	-83.5	827	-
MW-109S	10/20/2014	13.8	3.9	13.2	0.0	-	-	-	-	-	-
MW-109S	10/21/2014	-	-	-	-	0.35	6.03	18.29	59.2	769	-
MW-109S	02/24/2015	12.9	1.3	14.9	0.3	-	-	-	-	-	-
MW-109S	02/25/2015	-	-	-	-	1.35	6.19	13.93	36.7	607	-
MW-109S	05/11/2015	4.0	13.8	4.8	0.0	0.33	5.96	12.89	124.7	460	-
MW-109S	11/28/2017	-	-	-	-	-	5.25	15.16	-	-	-
MW-109	10/10/2014	11.8	19.1	-	-	1.65	6.03	17.98	35.0	247	-
MW-109	10/20/2014	0.2	20.8	0.6	0.0	-	-	-	-	-	-
MW-109	10/21/2014	-	-	-	-	0.86	5.81	18.04	133.5	261	-
MW-109	02/24/2015	6.2	18.5	3.2	0.3	-	-	-	-	-	-
MW-109	02/25/2015	-	-	-	-	0.71	5.74	15.75	137.9	248	-
MW-110S	10/10/2014	9.9	14.4	-	-	0.50	6.32	18.38	-87.8	651	-
MW-110S	02/24/2015	12.7	4.3	12.8	0.3	-	-	-	-	-	-
MW-110S	02/25/2015	-	-	-	-	1.65	6.39	13.79	-19.5	849	-
MW-110S	11/28/2017	-	-	-	-	-	6.37	14.66	-	-	-
MW-110	10/10/2014	13.1	16.4	-	-	1.30	5.39	17.98	117.8	215	-
MW-110	02/24/2015	5.8	19.4	1.0	0.4	-	-	-	-	-	-
MW-110	02/25/2015	-	-	-	-	1.70	5.48	15.49	168.1	245	-
MW-111	10/10/2014	7.3	16.9	-	-	1.70	5.82	17.98	75.9	247	-
MW-111	02/24/2015	0.0	18.7	1.7	0.2	-	-	-	-	-	-
MW-111	02/25/2015	-	-	-	-	1.21	6.05	15.24	122.6	368	-

Table 4

HISTORICAL GROUNDWATER FIELD PARAMETERS DATA SUMMARY

Potomac River Generating Station
1400 North Royal St
Alexandria, VA

Well ID	Sample Date	Head Space Photo Ionization Detector (ppm)	Head Space Oxygen (%)	Head Space Carbon Dioxide (%)	Head Space Methane (%)	Dissolved Oxygen (mg/L)	Well pH	Well Temperature (deg C)	ORP (mV)	Specific Conductance (µS/cm)	Turbidity (NTU)
MW-112S	10/10/2014	25.0	14.7	-	-	1.95	5.46	18.26	148.5	369	-
MW-112S	10/20/2014	0.0	12.0	7.9	0.0	-	-	-	-	-	-
MW-112S	10/21/2014	-	-	-	-	2.50	5.38	18.27	172.9	333	-
MW-112S	02/24/2015	16.8	6.6	9.7	0.3	-	-	-	-	-	-
MW-112S	02/25/2015	-	-	-	-	3.92	5.41	13.06	207.5	347	-
MW-112S	05/11/2015	2.1	16.3	3.3	0.0	3.37	5.21	13.22	197.2	360	-
MW-112S	11/28/2017	-	-	-	-	-	4.88	14.11	-	-	-
MW-112	10/10/2014	14.8	16.3	-	-	2.14	5.56	17.93	157.3	162	-
MW-112	02/24/2015	12.3	19.2	1.3	0.3	-	-	-	-	-	-
MW-112	02/25/2015	-	-	-	-	4.34	5.54	15.13	203.8	171	-
MW-113	10/10/2014	6.3	19.2	-	-	6.17	6.35	17.97	83.2	352	-
MW-113	02/24/2015	0.0	19.9	1.6	0.2	-	-	-	-	-	-
MW-113	02/25/2015	-	-	-	-	5.96	6.73	14.72	73.5	428	-
MW-114	10/10/2014	9.0	6.3	-	-	1.50	5.83	17.65	78.0	310	-
MW-114	10/20/2014	0.1	16.0	2.1	0.1	-	-	-	-	-	-
MW-114	10/21/2014	-	-	-	-	1.23	6.04	17.81	154.1	262	-
MW-114	02/24/2015	0.0	20.6	0.3	0.3	-	-	-	-	-	-
MW-114	02/25/2015	-	-	-	-	8.72	6.10	12.05	113.7	326	-
MW-114	05/11/2015	0.0	19.4	1.0	0.0	3.99	5.99	15.33	199.7	300	-
MW-121	08/04/2015	-	-	-	-	0.02	7.00	17.04	-13.1	890	-
MW-121	12/01/2015	14.8	14.8	3.6	15.2	0.04	6.72	17.44	-91.7	880	-
MW-121	03/14/2016	7.0	13.0	4.5	17.6	0.02	6.84	17.13	-159.0	850	-
MW-121	05/23/2016	251.2	17.6	4.4	0.7	1.54	6.77	17.35	-50.8	1,230	-
MW-121	08/24/2016	1,070.0	2.6	14.6	0.6	0.49	6.80	17.89	-126.4	1,300	-
MW-121	11/28/2016	378.4	5.0	10.0	0.1	0.26	6.72	18.08	-106.2	1,298	-
MW-121	02/21/2017	238.3	15.5	3.5	0.0	0.32	6.72	18.03	-46.1	930	-

Table 4

HISTORICAL GROUNDWATER FIELD PARAMETERS DATA SUMMARY

Potomac River Generating Station
1400 North Royal St
Alexandria, VA

Well ID	Sample Date	Head Space Photo Ionization Detector (ppm)	Head Space Oxygen (%)	Head Space Carbon Dioxide (%)	Head Space Methane (%)	Dissolved Oxygen (mg/L)	Well pH	Well Temperature (deg C)	ORP (mV)	Specific Conductance (µS/cm)	Turbidity (NTU)
MW-121	05/22/2017	4.3	13.4	1.3	0.0	0.15	6.53	17.86	-105.7	1,291	-
MW-121	08/28/2017	0.7	17.8	1.5	0.0	0.03	7.02	18.33	-47.6	796.2	-
MW-121	08/29/2017	-	-	-	-	-	6.80	18.7	-	-	-
MW-121	11/28/2017	287.1	17.1	1.9	0.0	0.90	6.76	17.4	-351.9	530	-
MW-121	02/20/2018	161.6	18.0	2.4	0.0	0.12	6.59	18.2	-65.9	590	-
MW-121	05/21/2018	178.8	9.0	3.2	0.0	-0.02	6.67	16.7	-73.5	871	-
MW-121	08/13/2018	2.8	19.5	0.4	0.0	0.30	6.51	16.9	-62.1	1,050	-
MW-122	08/04/2015	-	-	-	-	0.06	7.04	16.73	-6.3	1,020	-
MW-122	12/01/2015	2.2	11.2	4.8	4.8	0.27	6.81	17.06	-86.8	1,130	-
MW-122	03/14/2016	5.7	16.2	2.7	1.1	0.11	7.04	16.50	-127.1	1,000	-
MW-122	05/23/2016	8.4	20.9	0.1	0.0	0.97	6.81	16.84	-77.1	1,090	-
MW-122	08/24/2016	0.4	20.9	0.0	0.0	0.53	6.89	16.99	-127.7	1,040	-
MW-122	11/28/2016	4.5	20.9	4.6	0.0	0.12	6.80	17.29	-105.9	1,090	-
MW-122	02/21/2017	3.5	20.6	1.7	0.0	0.84	7.00	17.62	-23.4	1,000	-
MW-122	05/22/2017	4.7	10.5	1.8	0.0	0.17	6.72	17.52	-61.3	988	-
MW-122	08/28/2017	0.8	20.7	0.2	0.0	0.04	6.93	18.09	-28.3	1,129	-
MW-122	08/30/2017	-	-	-	-	-	6.75	18.6	-	-	-
MW-122	11/28/2017	421.3	16.9	1.7	0.0	5.98	6.42	17.4	116.2	1,220	-
MW-122	02/20/2018	383.5	16.6	1.7	0.0	0.08	6.37	18.1	-5.9	2,530	-
MW-122	05/21/2018	334..6	17.0	1.0	0.0	0.07	6.59	16.9	-73.5	1,327	-
MW-122	08/13/2018	3.5	20.3	0.4	0.0	0.12	6.79	16.8	-66.0	1,230	-
MW/RW-123S	08/04/2015	-	-	-	-	2.66	12.52	16.99	-53.2	15,080	-
MW/RW-123S	12/01/2015	0.2	17.8	2.0	10.5	0.13	6.63	17.68	-46.3	810	-
MW/RW-123S	03/14/2016	73.7	16.8	2.9	3.1	0.86	6.50	15.31	-69.7	770	-
MW/RW-123S	04/21/2016	247.0	16.9	2.5	0.3	7.78	7.21	15.96	21.5	480	-
MW/RW-123S	05/23/2016	0.5	19.9	0.5	0.2	6.87	7.28	16.23	65.1	520	-

Table 4

HISTORICAL GROUNDWATER FIELD PARAMETERS DATA SUMMARY

Potomac River Generating Station
1400 North Royal St
Alexandria, VA

Well ID	Sample Date	Head Space Photo Ionization Detector (ppm)	Head Space Oxygen (%)	Head Space Carbon Dioxide (%)	Head Space Methane (%)	Dissolved Oxygen (mg/L)	Well pH	Well Temperature (deg C)	ORP (mV)	Specific Conductance (µS/cm)	Turbidity (NTU)
MW/RW-123S	08/24/2016	56.2	-	-	-	-	-	-	-	-	-
MW/RW-123S	08/30/2016	167.5	21.6	0.0	0.1	5.25	7.39	20.83	0.6	590	-
MW/RW-123S	11/28/2016	-	-	-	-	1.67	8.21	13.95	-7.7	584	-
MW/RW-123S	12/08/2016	54.4	20.9	0.3	0.0	-	-	-	-	-	-
MW/RW-123S	02/21/2017	19.4	20.9	0.0	0.0	0.64	7.34	12.50	40.2	550	-
MW/RW-123S	05/22/2017	0.1	20.9	0.0	0.0	4.08	6.97	16.72	-147.2	862	-
MW/RW-123S	07/10/2017	-	-	-	-	-	7.04	-	-	-	
MW/RW-123S	08/28/2017	0.3	15.8	0.7	0.0	2.3	6.78	19.01	24.2	1,063	-
MW/RW-123S	11/28/2017	2.3	21.5	0.0	0.0	3.2	6.74	17.78	-123.3	1,070	-
MW/RW-123S	02/01/2018	0.1	20.9	0.0	0.0	-	-	-	-	-	-
MW/RW-123S	02/21/2018	-	-	-	-	3.9	6.20	17.45	-92.8	1,020	-
MW/RW-123S	05/21/2018	0.0	12.1	3.2	0.8	0.03	8.16	16.28	-126.2	1,150	-
MW/RW-123S	08/13/2018	0.4	13.5	4.2	4.0	0.34	6.82	17.54	-90.9	2,100	-
MW/RW-123S	10/02/2018	-	-	-	-	-	6.35	-	-	-	-
RW-1	10/13/2014	130.0	19.0	-	-	1.34	6.92	18.45	136.4	495	-
RW-1	10/13/2014	79.0	18.9	-	-	3.41	6.41	18.31	158.0	473	-
RW-1	10/14/2014	55.0	18.9	-	-	0.53	6.49	18.46	129.6	475	-
RW-1	10/15/2014	80.7	19.3	-	-	1.99	6.29	18.43	60.4	292	-
RW-1	10/15/2014	-	-	-	-	1.06	6.31	18.49	96.9	314	-
RW-1	10/20/2014	29.2	16.4	3.2	2.4	-	-	-	-	-	-
RW-1	10/22/2014	-	-	-	-	2.14	6.50	18.07	85.5	311	-
RW-1	02/24/2015	178.0	3.2	4.2	0.2	-	-	-	-	-	-
RW-1	02/25/2015	-	-	-	-	0.03	6.76	17.88	-86.4	900	-
RW-1	12/01/2015	6.9	3.1	8.5	9.5	0.07	6.68	17.28	-57.6	760	-
RW-1	03/14/2016	0.1	15.3	3.8	0.0	0.16	6.50	17.06	-89.0	730	-
RW-1	04/21/2016	197.4	20.7	0.3	0.2	4.04	6.08	16.83	134.6	240	-

Table 4

HISTORICAL GROUNDWATER FIELD PARAMETERS DATA SUMMARY

Potomac River Generating Station
1400 North Royal St
Alexandria, VA

Well ID	Sample Date	Head Space Photo Ionization Detector (ppm)	Head Space Oxygen (%)	Head Space Carbon Dioxide (%)	Head Space Methane (%)	Dissolved Oxygen (mg/L)	Well pH	Well Temperature (deg C)	ORP (mV)	Specific Conductance (µS/cm)	Turbidity (NTU)
RW-1	05/23/2016	0.0	20.9	0.0	0.0	2.36	6.35	17.17	56.0	230	-
RW-1	08/24/2016	2.4	20.9	0.1	0.0	2.60	6.38	17.35	28.8	220	
RW-1	11/28/2016	-	-	-	-	0.13	6.37	17.76	19.6	209	-
RW-1	12/08/2016	1.8	20.9	0.1	0.0	-	-	-	-	-	-
RW-1	02/21/2017	96.5	20.9	0.1	0.0	4.16	7.17	17.68	44.4	240	-
RW-1	05/22/2017	1.0	20.3	0.1	0.0	0.74	6.08	17.64	-17.3	211.8	-
RW-1	08/28/2017	0.5	20.4	0.1	0.0	-0.06	7.26	17.93	-25.7	265.4	-
RW-1	08/29/2017	-	-	-	-	-	6.31	18.2	-	-	-
RW-1	11/28/2017	164.4	19.4	0.9	0.0	0.66	6.62	17.1	-47.2	260	-
RW-1	02/20/2018	0.0	20.9	0.0	0.0	0.13	6.30	17.6	-17.7	270	-
RW-1	05/21/2018	44.9	12.3	0.4	0.0	0.05	7.19	16.6	-76.5	517	-
RW-1	08/13/2018	0.7	9.4	3.3	0.0	0.07	6.66	17.4	-25.1	750	-
RW-05S	08/04/2015	-	-	-	-	0.00	8.88	15.65	-469.6	1,960	-
RW-05S	12/01/2015	193.7	19.2	1.3	3.5	0.04	6.59	17.01	-89.7	1,560	-
RW-05S	03/14/2016	44.2	20.3	0.6	0.3	1.78	6.63	14.38	-98.0	1,260	-
RW-05S	04/21/2016	264.4	19.6	1.2	0.3	6.62	7.09	14.94	-27.4	500	-
RW-05S	05/23/2016	46.1	20.9	0.2	0.0	3.75	6.11	14.74	39.9	710	-
RW-05S	08/24/2016	48.8	-	-	-	-	-	-	-	-	-
RW-05S	08/30/2016	11.2	21.3	0.1	0.1	3.47	6.16	21.27	60.9	940	-
RW-05S	11/28/2016	0.3	20.9	0.0	0.0	DRY					
RW-05S	02/21/2017	21.4	20.9	0.0	0.0	0.10	6.18	13.58	34.80	1,840	-
RW-05S	05/22/2017	0.0	20.9	0.1	0.0	1.70	2.71	15.46	422.80	4,568	-
RW-05S	07/10/2017	-	-	-	-	-	3.03	-	-	-	-
RW-05S	07/19/2017	-	-	-	-	-	3.28	-	-	-	-
RW-05S	08/28/2017	1.7	20.9	0.1	0.0	2.7	3.70	18.5	112.1	2,270.7	-
RW-05S	11/28/2017	2.5	21.4	0.0	0.0	2.8	2.52	15.0	187.8	2,130	-

Table 4

HISTORICAL GROUNDWATER FIELD PARAMETERS DATA SUMMARY

Potomac River Generating Station
1400 North Royal St
Alexandria, VA

Well ID	Sample Date	Head Space Photo Ionization Detector (ppm)	Head Space Oxygen (%)	Head Space Carbon Dioxide (%)	Head Space Methane (%)	Dissolved Oxygen (mg/L)	Well pH	Well Temperature (deg C)	ORP (mV)	Specific Conductance (µS/cm)	Turbidity (NTU)
RW-05S	02/20/2018	0.7	20.5	0.2	0.0	-	-	-	-	-	-
RW-05S	02/21/2018	-	-	-	-	2.5	5.16	16.0	26.7	1,370	-
RW-05S	05/21/2018	0.8	20.5	0.0	0.0	0.05	6.43	14.5	-41.7	1,744.2	-
RW-05S	08/13/2018	0.6	20.5	0.1	0.0	0.22	6.40	16.4	-57.7	2,200	-
RW-05S	10/02/2018	-	-	-	-	-	5.93	-	-	-	-
RW-25S	08/04/2015	3.9	2.1	14.7	59.9	DRY					
RW-25S	12/01/2015	111.1	13.1	6.5	9.7	-	-	-	-	-	-
RW-25S	03/14/2016	55.5	18.8	1.4	0.5	-	-	-	-	-	-
RW-25S	04/21/2016	117.1	13.3	2.8	0.8	-	-	-	-	-	-
RW-25S	05/23/2016	72.1	20.9	0.3	0.0	DRY					
RW-25S	08/24/2016	66.5	-	-	-	-	-	-	-	-	-
RW-25S	08/30/2016	399.2	19.3	1.2	0.1	2.02	6.70	21.67	-52.6	1,310	-
RW-25S	11/28/2016	-	-	-	-	0.15	7.54	15.77	-141.8	847	-
RW-25S	12/08/2016	37.3	20.9	0.1	0.0	-	-	-	-	-	-
RW-25S	02/21/2017	17.6	20.9	0.0	0.0	DRY					
RW-25S	05/22/2017	1.8	20.9	0.2	0.0	2.30	6.46	16.30	-40.90	2,781	-
RW-25S	08/28/2017	1.1	20.1	0.1	0.0	DRY					
RW-25S	11/28/2017	5.6	21.2	0.1	0.0	DRY					
RW-25S	02/20/2018	0.2	16.6	3.0	0.0	-	-	-	-	-	-
RW-25S	02/21/2018	-	-	-	-	2.94	6.19	16.62	-33.20	620	-
RW-25S	05/21/2018	0.7	20.7	0.3	0.0	0.16	7.35	15.89	-105.40	809	-
RW-25S	08/13/2018	0.8	20.6	0.6	0.0	0.21	6.75	16.88	-105.9	1,480	-
RW-25S	10/02/2018	-	-	-	-	-	6.29	-	-	-	-
RW-28S	08/04/2015	48.5	13.8	1.4	0.3	0.17	6.22	16.59	-12.0	1,610	-
RW-28S	12/01/2015	31.8	17.6	1.6	0.1	0.24	6.50	17.31	-48.20	1,590	-
RW-28S	03/14/2016	68.8	17.6	2.1	0.2	2.25	6.75	12.79	-86.50	1,330	-

Table 4

HISTORICAL GROUNDWATER FIELD PARAMETERS DATA SUMMARY

Potomac River Generating Station
1400 North Royal St
Alexandria, VA

Well ID	Sample Date	Head Space Photo Ionization Detector (ppm)	Head Space Oxygen (%)	Head Space Carbon Dioxide (%)	Head Space Methane (%)	Dissolved Oxygen (mg/L)	Well pH	Well Temperature (deg C)	ORP (mV)	Specific Conductance (µS/cm)	Turbidity (NTU)
RW-28S	04/21/2016	9.6	20.8	0.1	0.1	8.47	7.12	15.50	92.30	1,450	-
RW-28S	05/23/2016	7.4	20.9	0.1	0.0	6.93	7.18	15.77	85.4	1,360	-
RW-28S	08/24/2016	13.6	-	-	-	-	-	-	-	-	-
RW-28S	08/30/2016	20.1	21.8	0.0	0.1	5.80	7.10	21.31	45.0	1,400	-
RW-28S	11/28/2016	-	-	-	-	7.37	7.62	13.91	32.4	1,793	-
RW-28S	12/08/2016	0.4	20.9	0.0	0.0	-	-	-	-	-	-
RW-28S	02/21/2017	10.8	20.9	0.0	0.0	9.50	7.13	10.78	49.7	1,710	-
RW-28S	05/22/2017	7.6	20.8	0.2	0.0	0.33	6.21	14.56	-64.9	1,763	-
RW-28S	07/10/2017	-	-	-	-	-	6.70	-	-	-	-
RW-28S	08/28/2017	1.2	19.8	0.5	0.0	0.12	6.69	20.26	68.6	1,591.4	-
RW-28S	11/28/2017	1.4	21.2	0.1	0.0	8.67	6.79	16.03	-57.5	1,170	-
RW-28S	02/20/2018	0.2	20.8	0.0	0.0	-	-	-	-	-	-
RW-28S	02/21/2018	-	-	-	-	3.95	6.45	16.23	42.6	1,390	-
RW-28S	05/21/2018	3.8	17.4	0.7	0.0	0.64	6.30	12.83	52.7	1,452.9	-
RW-28S	08/13/2018	0.4	10.3	0.9	0.0	0.31	6.81	18.84	223.5	1,720	-
RW-30S	10/10/2014	6.8	7.6	-	-	0.31	6.64	18.50	-59.9	1,155	-
RW-30S	10/15/2014	15.5	17.2	-	-	-	6.69	19.02	-114.8	1,084	-
RW-30S	10/15/2014	74.4	10.5	-	-	0.69	6.61	19.43	-60.0	1,030	-
RW-30S	10/20/2014	2.8	11.5	4.0	0.0	-	-	-	-	-	-
RW-30S	02/24/2015	16.5	12.8	0.3	0.2	0.40	6.74	14.15	-51.7	742	-
RW-30S	05/11/2015	49.6	13.4	2.9	0.0	0.81	6.70	13.04	7.0	680	-
RW-30S	08/04/2015	18.3	16.0	0.5	1.1	1.96	7.12	16.90	-93.7	780	-
RW-30S	12/01/2015	32.1	15.7	2.6	0.1	0.27	6.75	17.86	-68.4	1,040	-
RW-30S	03/14/2016	16.4	18.4	2.1	0.3	DRY					
RW-30S	04/21/2016	122.4	20.2	0.6	0.2	-	-	-	-	-	-
RW-30S	05/23/2016	36.4	20.6	0.4	0.0	DRY					

Table 4

HISTORICAL GROUNDWATER FIELD PARAMETERS DATA SUMMARY

Potomac River Generating Station
1400 North Royal St
Alexandria, VA

Well ID	Sample Date	Head Space Photo Ionization Detector (ppm)	Head Space Oxygen (%)	Head Space Carbon Dioxide (%)	Head Space Methane (%)	Dissolved Oxygen (mg/L)	Well pH	Well Temperature (deg C)	ORP (mV)	Specific Conductance (µS/cm)	Turbidity (NTU)
RW-30S	08/24/2016	86.5	-	-	-	-	-	-	-	-	-
RW-30S	08/30/2016	134.3	21.2	0.3	0.0	DRY					
RW-30S	11/28/2016	-	-	-	-	7.59	8.02	14.77	-22.00	875	-
RW-30S	12/08/2016	0.3	20.9	0.0	0.0	-	-	-	-	-	-
RW-30S	02/21/2017	13.4	20.9	0.0	0.0	8.68	7.90	11.57	50.5	1,140	-
RW-30S	05/22/2017	15.9	20.9	0.1	0.0	DRY					
RW-30S	07/10/2017	-	-	-	-	-	6.90	-	-	-	-
RW-30S	08/28/2017	0.3	19.9	0.2	0.0	DRY					
RW-30S	11/28/2017	4.5	21.4	0.1	0.0	DRY					
RW-30S	02/20/2018	16.3	20.9	0.0	0.0	-	-	-	-	-	-
RW-30S	02/21/2018	-	-	-	-	DRY					
RW-30S	05/21/2018	3.0	18.6	0.1	0.0	2.02	6.58	12.96	42.50	855.50	-
RW-30S	08/13/2018	0.8	16.0	0.9	0.0	2.00	6.69	17.29	1.60	1,330	-
RW-116S	08/04/2015	3.8	13.8	3.9	0.6	0.07	6.68	16.35	-77.4	1,710	-
RW-116S	12/01/2015	50.7	18.8	0.6	1.2	0.06	6.62	16.97	-78.7	1,350	-
RW-116S	03/14/2016	25.1	20.2	0.8	0.2	0.65	6.59	14.49	-92.3	1,150	-
RW-116S	04/21/2016	157.5	17.9	1.6	0.3	6.24	6.71	14.11	18.4	700	-
RW-116S	05/23/2016	29.5	20.9	0.1	0.0	7.89	6.56	14.51	55.8	620	-
RW-116S	08/24/2016	45.7	-	-	-	6.47	3.15	19.33	427.7	1,560	-
RW-116S	08/30/2016	110.3	22.0	0.0	0.0	-	-	-	-	-	-
RW-116S	11/28/2016	-	-	-	-	8.59	3.09	13.74	212.4	1,157	-
RW-116S	12/08/2016	12.2	20.9	0.1	0.0	-	-	-	-	-	-
RW-116S	02/21/2017	8.5	20.9	0.0	0.0	4.30	6.57	12.84	31.8	680	-
RW-116S	05/22/2017	0.0	20.7	0.4	0.0	4.62	6.95	15.24	-6.3	603	-
RW-116S	07/10/2017	-	-	-	-	-	4.33	-	-	-	-
RW-116S	07/19/2017	-	-	-	-	-	4.42	-	-	-	-

Table 4

HISTORICAL GROUNDWATER FIELD PARAMETERS DATA SUMMARY

Potomac River Generating Station
1400 North Royal St
Alexandria, VA

Well ID	Sample Date	Head Space Photo Ionization Detector (ppm)	Head Space Oxygen (%)	Head Space Carbon Dioxide (%)	Head Space Methane (%)	Dissolved Oxygen (mg/L)	Well pH	Well Temperature (deg C)	ORP (mV)	Specific Conductance (µS/cm)	Turbidity (NTU)
RW-116S	08/28/2017	9.4	20.9	0.1	0.0	DRY					
RW-116S	11/28/2017	3.7	21.2	0.0	0.0	2.19	6.79	16.61	-63.2	1,580	-
RW-116S	02/20/2018	10.5	2.3	6.4	0.0	-	-	-	-	-	-
RW-116S	02/21/2018	-	-	-	-	3.43	6.22	16.34	-36.6	2,340	-
RW-116S	05/21/2018	2.5	19.3	0.7	0.0	0.15	6.42	14.88	-16.7	1,477	-
RW-116S	08/13/2018	2.9	20.6	0.0	0.0	0.25	4.55	16.48	169.2	3,830	-
RW-117S	08/04/2015	3.2	20.5	0.0	0.0	0.27	6.92	16.29	-76.5	1,740	-
RW-117S	12/01/2015	422.3	17.3	3.1	2.1	0.06	6.64	17.06	-100.6	1,420	-
RW-117S	03/14/2016	84.0	19.6	1.2	0.2	DRY					
RW-117S	04/21/2016	74.5	20.8	0.1	0.2	DRY					
RW-117S	05/23/2016	54.0	20.9	0.2	0.0	DRY					
RW-117S	08/24/2016	52.0	-	-	-	DRY					
RW-117S	08/30/2016	290.6	21.2	0.3	0.0	6.21	5.62	21.90	131.90	1,320	-
RW-117S	11/28/2016	-	-	-	-	2.83	7.19	15.87	-59.60	1,124	-
RW-117S	12/08/2016	16.9	20.9	0.1	0.0	-	-	-	-	-	-
RW-117S	02/21/2017	9.1	20.9	0.0	0.0	DRY					
RW-117S	05/22/2017	0.0	20.3	0.3	0.0	DRY					
RW-117S	08/28/2017	0.0	20.9	0.0	0.0	2.85	7.08	18.97	65.9	2,806.7	-
RW-117S	08/31/2017	-	-	-	-	-	4.97	21.6	-	-	-
RW-117S	11/28/2017	0.3	21.6	0.0	0.0	DRY					
RW-117S	02/20/2018	1.8	14.0	4.2	0.0	-	-	-	-	-	-
RW-117S	02/21/2018	-	-	-	-	DRY					
RW-117S	05/21/2018	0.2	20.7	0.0	0.0	DRY					
RW-117S	08/13/2018	0.8	19.7	0.7	0.0	0.59	6.55	16.46	-45.10	2.79	-
RW-117S	10/02/2018	-	-	-	-	-	6.13	-	-	-	-
RW-118S	08/04/2015	19.6	6.4	7.3	0.1	0.14	6.78	16.32	-59.8	1,350	-

Table 4

HISTORICAL GROUNDWATER FIELD PARAMETERS DATA SUMMARY

Potomac River Generating Station
1400 North Royal St
Alexandria, VA

Well ID	Sample Date	Head Space Photo Ionization Detector (ppm)	Head Space Oxygen (%)	Head Space Carbon Dioxide (%)	Head Space Methane (%)	Dissolved Oxygen (mg/L)	Well pH	Well Temperature (deg C)	ORP (mV)	Specific Conductance (µS/cm)	Turbidity (NTU)
RW-118S	08/29/2017	-	-	-	-	-	6.12	18.1	-	-	-
RW-118S	11/28/2017	-	-	-	-	-	6.23	-	-	-	-
RW-119S	08/04/2015	2.4	12.8	3.4	2.1	0.03	6.69	16.60	-15.9	1,020	-
RW-119S	07/10/2017	-	-	-	-	-	6.48	-	-	-	-
RW-119S	11/28/2017	-	-	-	-	-	6.87	-	-	-	-
TW-02	10/13/2014	0.3	17.4	-	-	1.01	6.43	18.32	-	523	-
TW-02	10/23/2014	-	-	-	-	0.65	6.70	17.24	-63.8	1,189	-
TW-02	02/24/2015	0.0	19.9	0.3	0.3	-	-	-	-	-	-
TW-02	02/25/2015	-	-	-	-	1.56	6.24	8.82	96.2	991	-
TW-02	05/11/2015	-	-	-	-	1.62	6.60	21.64	-49.5	1,230	-
TW-02	08/05/2015	-	-	-	-	0.27	6.82	18.28	-68.9	792	31.9
TW-02	08/24/2016	-	-	-	-	0.34	7.10	17.85	-133.2	849	4.0
TW-02	11/28/2017	-	-	-	-	0.14	6.87	17.80	-138.8	474	6.3
TW-03	10/13/2014	0.3	19.5	-	-	1.86	5.73	19.23	-	503	-
TW-03	10/23/2014	-	-	-	-	0.71	6.12	18.54	38.1	489	-
TW-03	02/24/2015	0.0	3.1	10.4	0.3	-	-	-	-	-	-
TW-03	02/25/2015	-	-	-	-	0.75	6.21	8.92	64.8	609	-
TW-03	05/11/2015	0.0	8.5	10.2	0.0	2.03	5.77	20.61	110.5	480	-
TW-03	08/04/2015	0.0	7.8	14.3	0.0	0.26	5.40	21.76	80.4	602	70.6
TW-03	03/14/2016	0.0	9.2	8.0	0.1	-	-	-	-	-	-
TW-03	05/23/2016	WELL OPEN & BEING SAMPLED UPON ARRIVAL & NEVER RECEIVED LOW-FLOW SAMPLING DATA									
TW-03	08/24/2016	164.4	-	-	-	-	-	-	-	-	-
TW-03	08/25/2016	-	-	-	-	0.24	5.33	22.34	92.4	762	5.87
TW-03	08/30/2016	132.6	21.8	0.1	0.0	-	-	-	-	-	-
TW-03	11/28/2016	5.7	19.0	1.8	0.0	0.93	5.68	18.07	98.1	629	4.42
TW-03	02/21/2017	0.4	19.4	0.9	0.0	3.39	5.84	12.94	48.5	470	-

Table 4

HISTORICAL GROUNDWATER FIELD PARAMETERS DATA SUMMARY

Potomac River Generating Station
1400 North Royal St
Alexandria, VA

Well ID	Sample Date	Head Space Photo Ionization Detector (ppm)	Head Space Oxygen (%)	Head Space Carbon Dioxide (%)	Head Space Methane (%)	Dissolved Oxygen (mg/L)	Well pH	Well Temperature (deg C)	ORP (mV)	Specific Conductance (µS/cm)	Turbidity (NTU)
TW-03	05/22/2017	1.0	14.5	1.3	0.0	0.56	5.43	15.99	105.6	971	10.0
TW-03	08/28/2017	0.9	10.1	6.1	0.0	1.07	7.19	19.79	60.2	589.9	-
TW-03	11/28/2017	0.2	19.5	1.0	0.0	1.04	5.69	19.24	32.5	1,179	8.7
TW-03	02/20/2018	0.2	18.5	0.5	0.0	-	-	-	-	-	-
TW-03	02/21/2018	-	-	-	-	3.98	6.70	20.57	121.9	970	-
TW-03	05/21/2018	0.2	17.9	0.3	0.0	0.95	5.62	15.49	77.5	1,131	-
TW-03	08/13/2018	0.5	6.0	14.1	0.0	0.14	5.48	20.79	83.5	1,169	4.6
TW-04	10/13/2014	2.0	19.2	-	-	1.67	5.73	19.08	-	1,344	-
TW-04	10/23/2014	-	-	-	-	0.70	5.76	18.95	35.0	1,232	-
TW-04	02/24/2015	1.2	15.7	4.4	0.3	-	-	-	-	-	-
TW-04	02/25/2015	-	-	-	-	2.36	5.86	6.96	65.1	1,862	-
TW-04	05/11/2015	-	-	-	-	1.92	6.19	19.77	-22.7	1,390	-
TW-04	08/04/2015	-	-	-	-	0.16	6.23	19.04	-35.7	1,203	210
TW-04	08/24/2016	-	-	-	-	0.75	6.17	20.20	-23.4	1,534	6.96
TW-04	08/30/2016	77.1	21.6	0.0	0.0	-	-	-	-	-	-
TW-04	11/28/2017	-	-	-	-	4.60	5.59	17.69	32.1	2,194	over range
TW-05	10/13/2014	129.3	17.0	-	-	1.26	5.23	18.64	61.2	1,204	-
TW-05	10/15/2014	8.7	20.5	-	-	-	-	-	-	-	-
TW-05	10/20/2014	16.0	20.6	0.1	0.0	-	-	-	-	-	-
TW-05	10/23/2014	-	-	-	-	0.85	5.73	19.04	49.2	1,121	-
TW-05	02/24/2015	16.0	11.1	8.6	0.7	-	-	-	-	-	-
TW-05	02/25/2015	-	-	-	-	0.85	6.19	7.42	37.1	992	-
TW-05	05/11/2015	22.1	4.6	12.9	0.0	0.15	5.60	18.61	54.0	800	-
TW-05	08/04/2015	8.2	7.2	13.3	0.0	0.38	5.86	19.61	21.5	901	87.0
TW-05	03/14/2016	0.3	12.3	6.5	0.0	-	-	-	-	-	-
TW-05	05/23/2016	31.7	20.8	0.2	0.0	DID NOT RECEIVE LOW-FLOW SAMPLING DATA					

Table 4

HISTORICAL GROUNDWATER FIELD PARAMETERS DATA SUMMARY

Potomac River Generating Station
1400 North Royal St
Alexandria, VA

Well ID	Sample Date	Head Space Photo Ionization Detector (ppm)	Head Space Oxygen (%)	Head Space Carbon Dioxide (%)	Head Space Methane (%)	Dissolved Oxygen (mg/L)	Well pH	Well Temperature (deg C)	ORP (mV)	Specific Conductance (µS/cm)	Turbidity (NTU)
TW-05	08/25/2016	21.2	20.1	0.3	0.0	6.97	6.15	22.25	-1.1	1,303	171
TW-05	11/28/2016	0.8	20.9	0.0	0.0	-	-	-	-	-	-
TW-05	11/29/2016	-	-	-	-	5.11	6.06	17.85	21.0	1,076	36.5
TW-05	02/21/2017	3.1	20.9	0.0	0.0	2.75	6.17	12.44	27.0	1,040	-
TW-05	05/22/2017	0.8	20.9	0.2	0.1	0.47	6.03	15.39	32.1	1,423	50.8
TW-05	08/28/2017	13.9	19.9	0.1	0.0	1.50	5.65	21.33	75.7	1,329	-
TW-05	11/28/2017	0.4	20.9	0.0	0.0	3.99	5.23	17.14	44.9	1,853	2,195
TW-05	02/20/2018	0.4	20.5	0.0	0.0	-	-	-	-	-	-
TW-05	02/21/2018	-	-	-	-	2.70	4.35	15.48	204.4	2,060	-
TW-05	05/21/2018	6.7	19.8	0.0	0.0	-	-	-	-	-	-
TW-05	08/13/2018	399.2	19.4	0.6	0.0	-	-	-	-	-	-
TW-05	10/02/2018	-	-	-	-	-	6.71	-	-	-	-
TW-06	10/13/2014	39.8	14.4	-	-	1.31	6.42	18.99	-	983	-
TW-06	10/15/2014	78.9	11.0	-	-	1.33	6.54	21.65	-65.0	873	-
TW-06	10/15/2014	-	-	-	-	0.31	6.28	19.79	-46.8	986	-
TW-06	10/20/2014	0.8	5.4	12.0	0.0	-	-	-	-	-	-
TW-06	10/23/2014	-	-	-	-	0.84	6.51	18.95	-68.8	823	-
TW-06	02/24/2015	0.7	5.0	8.9	0.3	-	-	-	-	-	-
TW-06	02/25/2015	-	-	-	-	0.84	6.75	7.20	-32.9	882	-
TW-06	05/11/2015	-	-	-	-	1.33	6.49	18.61	-69.1	710	-
TW-06	08/04/2015	-	-	-	-	0.22	6.17	19.07	-36.8	975	30.5
TW-06	12/01/2015	4.7	1.1	14.5	0.0	-	-	-	-	-	-
TW-06	03/14/2016	0.0	11.6	4.1	0.1	-	-	-	-	-	-
TW-06	04/21/2016	0.6	10.3	5.6	0.2	1.45	6.32	16.91	-24.4	620	-
TW-06	05/23/2016	0.0	20.8	0.1	0.0	-	-	-	-	-	-
TW-06	05/24/2016	-	-	-	-	0.08	6.62	15.82	-17.3	921	-

Table 4

HISTORICAL GROUNDWATER FIELD PARAMETERS DATA SUMMARY

Potomac River Generating Station
1400 North Royal St
Alexandria, VA

Well ID	Sample Date	Head Space Photo Ionization Detector (ppm)	Head Space Oxygen (%)	Head Space Carbon Dioxide (%)	Head Space Methane (%)	Dissolved Oxygen (mg/L)	Well pH	Well Temperature (deg C)	ORP (mV)	Specific Conductance (µS/cm)	Turbidity (NTU)
TW-06	08/24/2016	0.5	16.8	2.4	0.0	-	-	-	-	-	-
TW-06	08/25/2016	-	-	-	-	0.17	6.02	21.24	-51.9	1,713	6.70
TW-06	11/28/2016	29.5	16.7	1.3	0.1	-	-	-	-	-	-
TW-06	11/29/2016	-	-	-	-	0.86	5.81	18.29	-13.5	1,708	3.21
TW-06	02/21/2017	1.5	19.8	0.6	0.0	1.69	6.48	12.81	18.0	1,320	-
TW-06	05/22/2017	1.7	19.4	0.3	0.0	0.45	6.13	15.77	-12.6	1,386	1.41
TW-06	08/28/2017	4.5	16.3	1.3	0.0	1.62	5.49	21.06	77.0	1,567.1	-
TW-06	11/28/2017	0.1	20.8	0.0	0.0	0.26	4.39	19.12	142.3	2,413	16.20
TW-06	02/20/2018	3.4	19.5	0.1	0.0	-	-	-	-	-	-
TW-06	02/21/2018	-	-	-	-	2.88	4.87	16.65	142.8	1,160	-
TW-06	05/21/2018	1.0	19.0	0.0	0.0	0.78	5.32	15.59	127.5	708	-
TW-06	08/13/2018	12.2	13.6	2.5	0.0	0.23	5.03	19.18	109.3	512	2.74
TW-07	10/13/2014	33.5	16.4	-	-	1.40	4.96	19.08	-	580	-
TW-07	10/15/2014	15.6	15.4	-	-	0.40	4.94	20.81	97.9	569	-
TW-07	10/20/2014	0.0	14.6	5.0	0.0	-	-	-	-	-	-
TW-07	10/23/2014	-	-	-	-	0.41	4.99	19.04	139.5	415	-
TW-07	02/24/2015	0.0	14.4	7.2	0.3	-	-	-	-	-	-
TW-07	02/25/2015	-	-	-	-	1.53	5.07	7.15	244.8	640	-
TW-07	05/11/2015	0.0	9.0	11.0	0.0	2.02	4.70	20.64	202.2	660	-
TW-07	08/04/2015	0.0	7.2	16.9	0.0	0.20	4.39	22.88	150.0	629	65.8
TW-07	03/14/2016	0.0	18.8	2.3	0.1	-	-	-	-	-	-
TW-07	05/23/2016	2.3	19.9	0.7	0.0	-	-	-	-	-	-
TW-07	05/24/2016	-	-	-	-	0.90	4.85	15.88	206.9	653	-
TW-07	08/24/2016	1.6	-	-	-	-	-	-	-	-	-
TW-07	08/25/2016	-	-	-	-	6.99	4.58	24.52	223.9	722	45
TW-07	08/30/2016	98.2	21.7	0.0	0.0	-	-	-	-	-	-

Table 4

HISTORICAL GROUNDWATER FIELD PARAMETERS DATA SUMMARY

Potomac River Generating Station
1400 North Royal St
Alexandria, VA

Well ID	Sample Date	Head Space Photo Ionization Detector (ppm)	Head Space Oxygen (%)	Head Space Carbon Dioxide (%)	Head Space Methane (%)	Dissolved Oxygen (mg/L)	Well pH	Well Temperature (deg C)	ORP (mV)	Specific Conductance (µS/cm)	Turbidity (NTU)
TW-07	11/28/2016	0.5	20.9	1.0	0.0	-	-	-	-	-	-
TW-07	11/30/2016	-	-	-	-	6.66	4.60	15.79	172.6	524	3.92
TW-07	02/21/2017	0.2	20.0	0.5	0.0	2.27	4.90	11.29	56.2	580	-
TW-07	05/22/2017	0.8	18.9	0.9	0.0	0.89	4.89	17.01	149.0	788	20.0
TW-07	08/28/2017	0.1	20.0	0.3	0.0	1.92	5.97	21.69	74.2	1,011.5	-
TW-07	11/28/2017	0.0	20.6	0.3	0.0	2.25	5.11	16.23	121.0	922.0	3,373 (au)
TW-07	02/20/2018	0.1	20.3	0.2	0.0	-	-	-	-	-	-
TW-07	02/21/2018	-	-	-	-	3.25	6.13	18.48	94.5	420	-
TW-07	05/21/2018	0.0	19.7	0.0	0.0	1.13	5.52	17.54	91.7	606	-
TW-07	08/13/2018	1.0	9.3	10.5	0.0	0.81	5.00	22.62	151.5	626	0.7
TW-12S	10/10/2014	0.8	18.5	-	-	-	-	-	-	-	-
TW-12S	02/24/2015	0.0	15.0	2.8	0.3	-	-	-	-	-	-
TW-14	10/10/2014	2.3	19.5	-	-	-	-	-	-	-	-
TW-14	10/20/2014	0.0	20.0	0.7	0.0	-	-	-	-	-	-
TW-14	10/23/2014	-	-	-	-	1.99	7.48	19.13	-47.2	562	-
TW-14	02/24/2015	0.0	20.3	0.3	0.3	-	-	-	-	-	-
TW-14	02/25/2015	-	-	-	-	3.80	7.18	3.96	-6.1	465	-
TW-14	05/11/2015	-	-	-	-	1.16	7.14	22.53	-114.6	760	-
TW-14	08/06/2015	-	-	-	-	0.73	6.88	24.20	-107.8	828	-
TW-14	08/24/2016	-	-	-	-	1.20	7.20	24.48	-58.7	517	1.17
TW-14	08/30/2017	-	-	-	-	8.66	6.52	21.9	-61.9	852	680 (au)

Table 4

HISTORICAL GROUNDWATER FIELD PARAMETERS DATA SUMMARY

Potomac River Generating Station
1400 North Royal St
Alexandria, VA

Well ID	Sample Date	Head Space Photo Ionization Detector (ppm)	Head Space Oxygen (%)	Head Space Carbon Dioxide (%)	Head Space Methane (%)	Dissolved Oxygen (mg/L)	Well pH	Well Temperature (deg C)	ORP (mV)	Specific Conductance (µS/cm)	Turbidity (NTU)

Notes:

-	= Not available	mV	= Millivolts
%	= Percent	ORP	= Oxidation-Reduction Potential
µS/cm	= Microsiemens per centimeter	ppm	= Parts per million
deg C	= Degrees Celsius	NTU	= Nephelometric Turbidity Unit
mg/L	= Milligrams per liter	DRY	= Not enough water in well to take measurements.
(cont.)	= continued	PRODUCT	= No measurements taken due to product in the well.

AU = Attenuation Unit. The light is measured at 180 degrees to incident beam, versus and unlike NTU, which is measured at 90 degrees to incident beam.

Table 5

HISTORICAL GROUNDWATER BIOSTIMULATION ANALYTICAL DATA SUMMARY

Potomac River Generating Station
1400 North Royal St
Alexandria, VA

Well ID	Sample Date	Methane (µg/L)	Sulfur (mg/L)	Sulfide (mg/L)	Sulfate as SO4 (mg/L)	Nitrate Nitrogen (mg/L)	Nitrite Nitrogen (mg/L)	Alkalinity, Carbonate (mg/L as CaCO3)	Ferrous Iron (mg/L)	Manganese (mg/L)
MW-01S	10/22/2014	4,200	-	-	130	0.044 J	0.037 J	306	31.4	-
MW-01S	3/16/2016	4,500	-	-	27.9	<0.040	0.017 J	367	9.3	14.5
MW-01S	8/25/2016	1,200	-	-	257	<0.040	<0.015	226	15.1	10.4
MW-01S	2/22/2017	500	-	-	312	<0.040	0.030 J	138	33.5	8.49
MW-01S	5/24/2017	528	-	-	174	<0.11	<0.010	221	17.4	7.79
MW-01S	8/29/2017	2,730	46.6	-	170	<0.11	<0.010	292	2.3	10.1
MW-01S	11/29/2017	2,330	-	-	29	<0.11	<0.010	437	3.4	9.54
MW-01S	2/22/2018	5,030	-	-	119	<0.11	<0.010	374	0.2	12.6
MW-01S	5/24/2018	2,130	-	-	22.8	0.16	0.023	258	<0.2	5.86
MW-01S	8/14/2018	1,400	-	-	208.0	<0.040	<0.015	195	43.4	14.8
MW-08S	8/29/2017	-	202	-	696	-	-	122	-	-
MW-08S	11/29/2017	-	-	-	524	-	-	-	-	-
MW-08S	2/20/2018	-	-	-	444	-	-	-	-	-
MW-08S	5/21/2018	-	-	-	643	-	-	-	-	-
MW/RW-10S	10/22/2014	1,100	-	-	33.1	<0.040	0.037 J	461	62.8	-
MW/RW-10S	3/14/2016	1,800	-	-	193	<0.040	0.088	427	129	4.04
MW/RW-10S	5/24/2016	11	-	-	716	<0.040	<0.015	0.7 J	31.2	4.85
MW/RW-10S	8/25/2016	<3.0	-	-	824	0.076 J	<0.015	25.5	5.1	3.6
MW/RW-10S	11/29/2016	<3.0	-	-	488	0.21	<0.015	128	206	2.83
MW/RW-10S	8/29/2017	3.9	442	-	2150	0.64	<0.010	<5	199	8.89
MW/RW-10S	11/30/2017	<0.11	-	-	1640	<0.11	<0.010	75.2	242	10.8
MW/RW-10S	2/22/2018	16.7	-	-	1240	<0.11	<0.010	90.3	257	9.85
MW/RW-10S	5/24/2018	10.1	-	-	763	<0.11	<0.010	115	182	5.73
MW/RW-10S	8/14/2018	54	-	-	838	0.93	0.059	248	136	6.66
MW-11	10/22/2014	120	-	-	71.9	<0.040	<0.015	55	0.059	-
MW-11	2/26/2015	200	-	-	79.8	<0.040	<0.015	39	0.37	1.64
MW-11	5/12/2015	280	-	-	70.5	<0.040	<0.015	40.8	0.75	1.73
MW-11	8/6/2015	450	-	-	118	<0.040	0.049 J	356	21.9	5.67
MW/RW-14	2/25/2015	230	-	-	51.4	0.7	<0.015	63	2.5	8.66
MW/RW-14	5/12/2015	660	-	-	44.3	0.6	0.023 J	76.8	6.3	8.54
MW/RW-14	8/6/2015	1,800	-	-	45.9	0.15	0.11	304	18	15.1
MW/RW-14	3/15/2016	5,800	-	-	23.8	<0.040	0.050 J	171	22.2	6.81
MW/RW-14	8/25/2016	<3.0	-	-	42.5	1.8	<0.015	10.9	0.12	0.485
MW/RW-14	11/29/2016	<3.0	-	-	37.9	1.60	<0.015	8.8	0.029 J	0.107
MW/RW-14	2/22/2017	6	-	-	40.3	1.50	<0.015	9.1	0.20	0.190
MW/RW-14	5/22/2017	1.5	-	-	37.7	1.80	<0.010	8.8	<0.20	0.044
MW/RW-14	11/30/2017	0.11	-	-	41.4	1.80	<0.010	6.7	<0.20	<0.015
MW/RW-14	2/21/2018	0.11	-	-	37.6	1.80	<0.010	8.1	<0.20	0.0191
MW/RW-14	5/24/2018	64.80	-	-	45.2	0.79	<0.010	58.9	13.80	1.62
MW/RW-14	8/15/2018	<3.0	-	-	36.7	1.60	<0.015	9.7	0.36	0.32
MW-15S	8/29/2017	-	72.9	-	270	-	-	487	-	-
MW-15S	2/20/2018	-	-	-	73.2	-	-	-	-	-
MW-15S	5/22/2018	-	-	-	352	-	-	-	-	-
MW-16	8/30/2017	-	55.6	<0.2	212	-	-	39.5	-	-
MW-16	11/30/2017	-	-	-	222	-	-	22.7	-	-

Table 5

HISTORICAL GROUNDWATER BIOSTIMULATION ANALYTICAL DATA SUMMARY

Potomac River Generating Station
1400 North Royal St
Alexandria, VA

Well ID	Sample Date	Methane (µg/L)	Sulfur (mg/L)	Sulfide (mg/L)	Sulfate as SO4 (mg/L)	Nitrate Nitrogen (mg/L)	Nitrite Nitrogen (mg/L)	Alkalinity, Carbonate (mg/L as CaCO3)	Ferrous Iron (mg/L)	Manganese (mg/L)
MW-16	2/20/2018	-	-	-	243	-	-	-	-	-
MW-16	5/22/2018	-	-	-	275	-	-	-	-	-
MW-25S	11/29/2017	-	-	-	-	-	-	364	-	-
MW/RW-25	11/30/2017	-	-	-	-	-	-	14.4	-	-
MW-27	12/3/2015	2,500	-	-	112	<0.040	<0.015	424	33.4	10.9
MW-27	3/15/2016		-	-	214	<0.040	0.022 J	439	34	10.3
MW-27	5/25/2016	<3.0	-	-	452	<0.040	<0.015	44.3	4.4	6.85
MW-27	8/25/2016	<3.0	-	-	604	<0.040	<0.015	16.3	1.3	12.4
MW-27	11/29/2016	<3.0	-	-	293	0.16	<0.015	33.4	0.8	5.84
MW-27	2/22/2017	<3.0	-	-	322	<0.040	<0.015	15.4	0.53	5.51
MW-27	5/23/2017	1.4	-	-	352	<0.11	<0.010	42.0	0.61	8.12
MW-27	11/29/2017	0.27	-	-	384	<0.11	<0.010	79.8	0.90	4.61
MW-27	2/21/2018	0.33	-	-	890	<0.11	<0.010	5.6	0.66	8.18
MW-27	5/24/2018	39.80	-	-	957	<0.11	<0.010	80.0	37.5	14.3
MW-27	8/14/2018	270	-	-	1,020	<0.040	<0.015	74.3	58.1	20.5
MW/RW-31	10/23/2014	4,300	-	-	57.2	<0.040	<0.015	416	2.6	-
MW/RW-31	2/25/2015	5,000	-	-	69.7	<0.040	<0.015	487	9.3	9.84
MW/RW-31	5/13/2015	5,700	-	-	70.1	<0.040	<0.015	510	15.4	10.8
MW/RW-31	8/5/2015	5,400	-	-	85.3	<0.040	<0.015	482	10	5.52
MW/RW-31	11/30/2017	-	-	-	-	-	-	102	-	-
MW-33	10/23/2014	43	-	-	253	1.9	<0.015	119	0.068	-
MW-33	2/25/2015	9.8	-	-	235	2.5	<0.015	55.6	0.030 J	1.23
MW-33	5/13/2015	7.3	-	-	254	2	<0.015	81.7	0.075	0.975
MW-33	8/5/2015	17	-	-	253	1.8	<0.015	97.7	<0.010	0.605
MW-33	8/30/2017	-	-	-	-	-	-	41.5	-	-
MW-51S	10/22/2014	7,100	-	-	36.3	0.047 J	<0.015	564	28.7	-
MW-51S	2/26/2015	8,900	-	-	6.2	<0.040	0.12	518	82.4	4.49
MW-51S	5/13/2015	11,000	-	-	<1.5	<0.040	0.2	676	77.3	1.74
MW-51S	8/6/2015	10,000	-	-	26.1	<0.040	0.046	480	48.3	1.03
MW-51S	3/15/2016	13,000	-	-	535	<0.040	0.049 J	585	69	4.64
MW-51S	5/24/2016	3,800	-	-	884	<0.040	0.039 J	335	32	3.46
MW-51S	8/25/2016	1,700	-	-	895	<0.040	0.11	354	22	10.3
MW-51S	11/29/2016	4,800	-	-	138	<0.040	0.039 J	617	6.5	2.11
MW-51S	2/21/2017	2,400	-	-	60	<0.40	<0.15	477	2.4	4.08
MW-51S	5/24/2017	20.4	-	-	1,160	0.12	<0.010	52.5	80.8	14.1
MW-51S	8/29/2017	29.3	223	-	836	<0.11	<0.010	169	90.1	10.9
MW-51S	11/29/2017	418	-	-	464	<0.11	<0.010	493	135	5.7
MW-51S	2/22/2018	436	-	-	577	<0.11	<0.010	287	7.7	5.8
MW-51S	5/21/2018	-	-	-	604	-	-	341	-	-
MW-51S	5/24/2018	204	-	-	-	<0.11	<0.010	-	<0.20	6.54
MW-51S	8/15/2018	1,400	-	-	481	<0.040	<0.015	233	99.7	7.17
MW/RW-51	11/30/2017	-	-	-	-	-	-	70	-	-
MW/RW-51	2/21/2018	-	-	-	157	-	-	-	-	-
MW/RW-51	5/22/2018	-	-	-	57.6	-	-	-	-	-
MW-52	8/28/2017	-	-	-	-	-	-	93.8	-	-

Table 5

HISTORICAL GROUNDWATER BIOSTIMULATION ANALYTICAL DATA SUMMARY

Potomac River Generating Station
1400 North Royal St
Alexandria, VA

Well ID	Sample Date	Methane (µg/L)	Sulfur (mg/L)	Sulfide (mg/L)	Sulfate as SO4 (mg/L)	Nitrate Nitrogen (mg/L)	Nitrite Nitrogen (mg/L)	Alkalinity, Carbonate (mg/L as CaCO3)	Ferrous Iron (mg/L)	Manganese (mg/L)
MW-70	2/26/2015	<3.0	-	-	361	0.71	<0.015	35.1	0.048 J	2.62
MW-70	5/12/2015	3.4 J	-	-	357	0.7	<0.015	40.7	<0.50	6.13
MW-70	8/6/2015	<3.0	-	-	365	0.73	<0.015	29.6	0.089	1.29
MW-70	8/28/2017	-	-	-	-	-	-	24.6	-	-
MW/RW-72S	10/22/2014	4,400	-	-	80.3	0.093 J	0.019 J	328	9.1	-
MW/RW-72S	2/25/2015	3,600	-	-	64.5	<0.040	<0.015	615	16.7	8.49
MW/RW-72S	5/13/2015	4,100	-	-	130	<0.040	0.097	597	24.6	8.46
MW/RW-72S	8/5/2015	2,300	-	-	207	<0.040	0.067	697	30.7	11.7
MW/RW-72S	3/14/2016	310	-	-	508	<0.040	0.054	543	71.4	16.7
MW/RW-72S	5/25/2016	20	-	-	1,500	<0.040	<0.015	<0.7	51.9	34.8
MW/RW-72S	8/25/2016	15	-	-	982	<0.040	<0.015	<1.7	78.9	24.5
MW/RW-72S	5/23/2017	14	-	-	2,320	<0.11	<0.010	<5.0	238	56.6
MW/RW-72S	8/30/2017	16.1	657	-	3,260	<0.11	<0.010	<5.0	120	50.2
MW/RW-72S	11/30/2017	23.1	-	-	1,880	<0.11	<0.010	<5.0	110	34.5
MW/RW-72S	2/21/2018	0.28	-	-	2,010	0.36	0.043	<5.0	4.4	58.3
MW/RW-72S	5/24/2018	51.4	-	-	2,030	<0.11	<0.010	<5.0	35.2	27
MW/RW-72S	8/14/2018	990	-	-	1,500	<0.040	<0.015	<1.7	99.3	13.4
MW/RW-72	10/22/2014	2,200	-	-	389	<0.040	<0.015	65.5	0.33	-
MW/RW-72	2/25/2015	490	-	-	396	<0.040	<0.015	72.7	4.8	18.8
MW/RW-72	5/13/2015	540	-	-	434	<0.040	0.057	101	10.8	17.5
MW/RW-72	8/5/2015	1,400	-	-	393	<0.040	<0.015	548	14.3	13.5
MW/RW-72	5/24/2016	<3.0	-	-	246	0.25	<0.015	24	0.073	1.72
MW/RW-72	8/25/2016	<3.0	-	-	351	0.12	<0.015	25.1	0.085	3.6
MW/RW-72	11/29/2016	<3.0	-	-	438	0.14	0.025 J	4 J	0.5	14.6
MW/RW-72	2/22/2017	<3.0	-	-	372	0.42	<0.015	2.8 J	0.017 J	1.88
MW/RW-72	5/23/2017	0.90	-	-	1,450	<0.11	<0.010	<5.0	0.58	34.9
MW/RW-72	11/29/2017	0.22	-	-	1,080	0.27	<0.010	<5.0	<0.20	22.8
MW/RW-72	2/21/2018	0.28	-	-	879	0.28	<0.010	<5.0	<0.20	5.24
MW/RW-72	5/24/2018	17.40	-		1,390	<0.11	<0.010	<5.0	2.8	23.8
MW/RW-72	8/14/2018	220	-	-	1,720	<0.040	<0.015	<1.7	12.2	30.7
MW-100S	11/29/2016	25	-	-	353	<0.040	0.20 J	37.5	71.6	11.5
MW-100S	8/30/2017	-	74	<0.2	269	-	-	116	-	-
MW-100S	11/30/2017	16.5	-	-	319	<0.11	<0.010	46.4	16.5	9.31
MW-100S	2/20/2018	-	-	-	333	-	-	-	-	-
MW-100S	5/22/2018	-	-	-	268	-	-	-	-	-
MW-100	11/29/2016	12	-	-	56.3	2.60	0.061	29.2	0.19	0.902
MW-100	8/30/2017	-	7.15	<0.2	22.1	-	-	38.5	-	-
MW-100	11/30/2017	<0.11	-	-	47.3	1.9	<0.010	21.6	<1.0	0.446
MW-102	8/30/2017	-	-	-	-	-	-	44.6	-	-
MW-103	8/30/2017	-	-	-	-	-	-	55.4	-	-
MW-104	8/30/2017	-	9.28	-	29.2	-	-	256	-	-
MW-105	8/30/2017	-	-	-	-	-	-	117	-	-
MW-106	2/25/2015	260	-	-	1,600	<0.040	0.021 J	<7.0	122	2.23
MW-106	5/12/2015	960	-	-	1,160	<0.040	0.15	<0.70	50.1	1.49
MW-106	8/5/2015	2,100	-	-	1,010	<0.040	<0.015	35.1	32.7	1.38

Table 5

HISTORICAL GROUNDWATER BIOSTIMULATION ANALYTICAL DATA SUMMARY

Potomac River Generating Station
1400 North Royal St
Alexandria, VA

Well ID	Sample Date	Methane (µg/L)	Sulfur (mg/L)	Sulfide (mg/L)	Sulfate as SO4 (mg/L)	Nitrate Nitrogen (mg/L)	Nitrite Nitrogen (mg/L)	Alkalinity, Carbonate (mg/L as CaCO3)	Ferrous Iron (mg/L)	Manganese (mg/L)
MW-106	3/15/2016	1,600	-	-	1,250	<0.040	0.016 J	<0.70	25.1	1.67
MW-106	5/24/2016	3 J	-	-	1,310	<0.040	<0.015	<0.7	4.4	2.69
MW-106	8/25/2016	<3.0	-	-	1,270	<0.040	<0.015	<1.7	3.3	1.42
MW-106	11/29/2016	6.9	-	-	1,410	<0.040	<0.015	<1.7	9.6	1.55
MW-106	2/22/2017	4.3 J	-	-	1,310	<0.040	<0.015	<1.7	3.4	1.78
MW-106	5/23/2017	11.3	-	-	1,690	0.38	0.013	<5.0	5.2	4.28
MW-106	2/21/2018	0.14	-	-	1,700	<0.11	<0.010	<5.0	2.9	3.11
MW-106	5/24/2018	<0.11	-	-	823	0.24	<0.010	<5.0	<0.20	0.136
MW-106	8/14/2018	7.8	-	-	1,680	0.13	<0.015	<1.7	6.6	2.71
MW-109S	10/20/2014	1,000	-	-	18.8	<0.040	0.037 J	368	8	-
MW-109S	2/26/2015	140	-	-	55.4	<0.040	<0.015	196	3.1	2.64
MW-109S	5/12/2015	11	-	-	62.7	<0.040	<0.015	126	0.5	2.34
MW-112S	10/20/2014	4.1 J	-	-	99	0.71	<0.015	25	0.13	-
MW-112S	2/26/2015	<3.0	-	-	86.7	2.3	<0.015	13.3	0.029 J	0.649
MW-112S	5/12/2015	<3.0	-	-	98.9	2.5	<0.015	13.8	<0.010	0.597
MW-114	10/20/2014	16	-	-	40.5	1.5	0.16	66.7	0.066	-
MW-114	2/26/2015	<3.0	-	-	42.7	1.7	<0.015	68	0.016 J	0.102
MW-114	5/12/2015	<3.0	-	-	42.4	1.7	<0.015	68.2	0.035 J	0.0465
MW-121	12/2/2015	12,000	-	-	38.7	<0.040	0.033 J	353	66.7	28
MW-121	5/25/2016	3,300	-	-	115	<0.040	<0.015	374	81.4	22
MW-121	8/25/2016	100	-	-	186	<0.040	<0.015	331	14.5	12.6
MW-121	11/29/2016	1,500	-	-	227	<0.040	<0.015	302	24.7	10.3
MW-121	2/22/2017	490	-	-	297	<0.040	0.045 J	262	15.9	12.5
MW-121	5/24/2017	452	-	-	163	<0.11	<0.010	288	3.2	7.06
MW-121	8/29/2017	35.5	34.1	-	122	<0.11	<0.01	158	0.52	4.4
MW-121	11/29/2017	4	-	-	83.3	<0.11	0.015	113	1.4	4.02
MW-121	2/22/2018	7.4	-	-	117	<0.11	<0.010	157	<0.2	5.32
MW-121	5/24/2018	28.8	-	-	131	<0.11	<0.010	250	14.6	9.64
MW-121	8/15/2018	23	-	-	55.5	<0.040	<0.015	293	79.9	9.28
MW-122	12/2/2015	1,000	-	-	94.3	<0.040	<0.015	451	7.2	13.1
MW-122	5/25/2016	450	-	-	188	0.048 J	<0.015	300	90.8	16.3
MW-122	8/25/2016	280	-	-	182	<0.040	<0.015	272	9.1	4.12
MW-122	11/29/2016	450	-	-	180	<0.040	<0.015	284	11.1	3.64
MW-122	2/22/2017	350	-	-	190	<0.040	<0.015	291	2.8	4.87
MW-122	5/24/2017	6.2	-	-	239	<0.11	<0.010	257	<0.20	3.71
MW-122	8/30/2017	-	94	<0.20	-	-	-	-	-	-
MW-122	11/29/2017	1.3	-	-	383	<0.11	<0.010	86.5	<0.20	12.3
MW-122	2/22/2018	8.1	-	-	1,210	<0.11	<0.010	47.2	1.5	35.8
MW-122	5/24/2018	10.1	-	-	753	<0.11	<0.010	469	46.4	18.4
MW-122	8/15/2018	24	-	-	221	<0.040	<0.015	427	40.8	6.58
RW-123S	8/29/2017	-	74.9	-	236	-	-	165	-	-
RW-123S	11/29/2017	-	-	-	77.2	-	-	-	-	-
RW-123S	2/22/2018	-	-	-	154	-	-	-	-	-
RW-123S	5/23/2018	-	-	-	86.1	-	-	-	-	-
RW-1	8/29/2017	-	5.22	-	15.3	-	-	50.8	-	-

Table 5

HISTORICAL GROUNDWATER BIOSTIMULATION ANALYTICAL DATA SUMMARY

Potomac River Generating Station
1400 North Royal St
Alexandria, VA

Well ID	Sample Date	Methane (µg/L)	Sulfur (mg/L)	Sulfide (mg/L)	Sulfate as SO4 (mg/L)	Nitrate Nitrogen (mg/L)	Nitrite Nitrogen (mg/L)	Alkalinity, Carbonate (mg/L as CaCO3)	Ferrous Iron (mg/L)	Manganese (mg/L)
RW-1	2/22/2018	-	-	-	25.5	-	-	46.2	-	-
RW-1	5/22/2018	-	-	-	5.2	-	-	164	-	-
RW-1	8/15/2018	-	-	-	47	-	-	233	-	-
RW-05S	8/29/2017	-	446	-	-	-	-	-	-	-
RW-05S	2/22/2018	-	-	-	744	-	-	<5.0	-	-
RW-05S	5/22/2018	-	-	-	692	-	-	267	-	-
RW-05S	8/14/2018	-	-	-	1,030	-	-	200	-	-
MW/RW-05	11/28/2017	-	-	-	-	-	-	21.1	-	-
RW-25S	2/22/2018	-	-	-	286	-	-	140	-	-
RW-25S	5/21/2018	-	-	-	58.6	-	-	320	-	-
RW-25S	8/14/2018	-	-	-	284	-	-	451	-	-
RW-28S	2/22/2018	-	-	-	756	-	-	86.3	-	-
RW-28S	5/22/2018	-	-	-	876	-	-	113	-	-
RW-28S	8/14/2018	-	-	-	1,250	-	-	111	-	-
RW-116S	2/22/2018	-	-	-	909	-	-	40.6	-	-
RW-116S	5/21/2018	-	-	-	491	-	-	88.2	-	-
RW-116S	8/14/2018	-	-	-	3,850	-	-	<1.7	-	-
RW-118S	8/29/2017	-	-	-	-	-	-	57.9	-	-
RW-118S	8/14/2018	-	-	-	1,980	-	-	83	-	-
RW-119S	8/28/2017	-	109	<0.2	403	-	-	117	-	-
RW-119S	11/29/2017	-	-	-	17.3	-	-	-	-	-
RW-119S	2/20/2018	-	-	-	356	-	-	214	-	-
RW-119S	5/21/2018	-	-	-	533	-	-	399	-	-
RW-119S	8/14/2018	-	-	-	587	-	-	214	-	-
TW-02	8/30/2017	-	-	-	-	-	-	146	-	-
TW-03	3/4/2015	2,500	-	-	269	<0.040	0.083	49.7	29.7	5.24
TW-03	5/13/2015	2,200	-	-	298	<0.040	0.13	39	24.6	4.32
TW-03	8/6/2015	1,800	-	-	289	<0.040	0.07	<0.70	32.3	4.61
TW-03	3/16/2016	1,600	-	-	345	<0.040	0.029 J	24.7	21.9	4.99
TW-03	5/23/2016	410	-	-	365	<0.040	0.043 J	31.2	29.1	7.88
TW-03	8/25/2016	220	-	-	276	<0.040	<0.015	16.7	40.7	6.86
TW-03	11/29/2016	130	-	-	269	<0.040	0.015 J	41.2	38	7.19
TW-03	2/22/2017	75	-	-	255	<0.040	0.047 J	10.5	37.9	5.46
TW-03	5/23/2017	87	-	-	402	<0.11	<0.010	7.7	41.7	6.08
TW-03	8/30/2017	13.1	109	<0.2	370	<0.11	<0.01	<5	42.9	6.51
TW-03	11/29/2017	13.6	-	-	616	<0.11	<0.010	43.3	102	12.1
TW-03	2/21/2018	18.8	-	-	650	<0.11	<0.010	<5.0	12.1	7.71
TW-03	5/22/2018	-	-	-	547	-	-	41	-	-
TW-03	5/24/2018	11.8	-	-	-	<0.11	<0.010	-	15.1	10.2
TW-03	8/14/2018	110	-	-	546	<0.040	<0.015	24.6	59.3	7.69
TW-04	8/30/2017	-	-	-	-	-	-	<5	-	-
TW-05	3/4/2015	2,800	-	-	367	<0.040	0.13	89.4	72.6	5.28
TW-05	5/13/2015	1,300	-	-	463	0.052 J	0.18	66.2	58.6	4.77
TW-05	8/6/2015	3,000	-	-	388	-	-	-	-	-
TW-05	8/13/2015	-	-	-	-	<0.040	0.091	16.1	84.5	3.55

Table 5

HISTORICAL GROUNDWATER BIOSTIMULATION ANALYTICAL DATA SUMMARY

Potomac River Generating Station
1400 North Royal St
Alexandria, VA

Well ID	Sample Date	Methane (µg/L)	Sulfur (mg/L)	Sulfide (mg/L)	Sulfate as SO4 (mg/L)	Nitrate Nitrogen (mg/L)	Nitrite Nitrogen (mg/L)	Alkalinity, Carbonate (mg/L as CaCO3)	Ferrous Iron (mg/L)	Manganese (mg/L)
TW-05	3/14/2016	460	-	-	410	0.12	0.042 J	114	41.5	3.05
TW-05	8/25/2016	NA	-	-	515	<0.040	<0.015	68.7	54.5	4.91
TW-05	11/29/2016	400	-	-	524	<0.040	0.020 J	105	90.5	7.04
TW-05	2/22/2017	2,100	-	-	631	<0.040	0.084	73.4	151	10.9
TW-05	5/22/2017	583	-	-	860	<0.11	<0.010	16.6	63.8	10.2
TW-05	8/30/2017	33	263	<0.2	943	<0.11	<0.01	<5	122	31.6
TW-05	11/30/2017	-	-	-	1,140	-	-	<5	-	-
TW-05	2/21/2018	2.3	-	-	861	<0.11	<0.010	<5.0	50.9	18.8
TW-05	6/26/2018	22.4	-	-	1090	<0.11	<0.010	<10	79.6	14.8
TW-06	12/2/2015	7,000	-	-	279	<0.040	0.027 J	194	58.4	1.93
TW-06	3/15/2016	3,600	-	-	224	<0.040	0.039 J	128	53.9	1.46
TW-06	5/24/2016	3,400	-	-	402	<0.040	0.036 J	72	46	2.1
TW-06	8/25/2016	NA	-	-	931	<0.040	0.017 J	36	144	6.32
TW-06	11/29/2016	1,100	-	-	1,160	<0.040	0.041 J	27.1	249	8.28
TW-06	2/22/2017	630	-	-	794	<0.040	0.059	<1.7	121	7.46
TW-06	5/23/2017	372	-	-	535	<0.11	<0.010	<5	97.9	4.44
TW-06	8/30/2017	39.4	226	<0.2	1530	<0.11	<0.01	<5	247	6.68
TW-06	11/28/2017	20.1	-	-	1840	<0.11	<0.010	<5.0	299	12.7
TW-06	2/21/2018	7.1	-	-	822	0.46	<0.010	<5.0	95.6	6.32
TW-06	5/22/2018	-	-	-	321	-	-	<5.0	-	-
TW-06	5/24/2018	4.8	-	-	-	1.40	<0.010	-	1.2	0.17
TW-06	8/14/2018	52	-	-	420	<0.040	<0.015	7.5	77.1	1.85
TW-07	3/4/2015	1,300	-	-	258	<0.040	0.034 J	1.6 J	14.1	4.3
TW-07	5/13/2015	800	-	-	323	<0.040	0.046 J	1.1 J	9.5	5.62
TW-07	8/6/2015	2,700	-	-	304	<0.040	0.018 J	2.7	8.7	4.51
TW-07	8/30/2017	-	-	-	-	-	-	<5	-	-
TW-07	2/21/2018	-	-	-	296	-	-	<6	-	-
TW-07	5/22/2018	-	-	-	289	-	-	5.1	-	-
TW-07	8/13/2018	-	-	-	-	-	-	13.3	-	-
TW-14	8/30/2017	-	-	-	-	-	-	217	-	-

Notes:

J = Detected between the Method Detection Limit and the Reporting Limit; therefore, the result is an estimated value.
- = No Data
NA = Not Analyzed
<# = Less than the method detection limit of #
µg/L = Micrograms per liter
mg/L = Milligrams per liter

Table 6

MA EXTRACTABLE PETROLEUM HYDROCARBON ANALYTICAL DATA SUMMARY

Potomac River Generating Station
1400 North Royal St
Alexandria, VA

Well ID	Date	Acenaphthene (µg/L)	Acenaphthylene (µg/L)	Anthracene (µg/L)	Benzo(a)anthracene (µg/L)	Benzo(a)pyrene (µg/L)	Benzo(b)fluoranthene (µg/L)	Benzo(g,h,i)perylene (µg/L)	Benzo(k)fluoranthene (µg/L)	Chrysene (µg/L)	Dibenzo(a,h)anthracene (µg/L)	Fluoranthene (µg/L)	Fluorene (µg/L)	Indeno(1,2,3-cd)pyrene (µg/L)	2-Methylnaphthalene (µg/L)	Naphthalene (µg/L)	Phenanthrene (µg/L)	Pyrene (µg/L)	C11-C22 Aromatics (Unadj.) (µg/L)	C9-C18 Aliphatics (µg/L)	C19-C36 Aliphatics (µg/L)
MW-01S	08/28/2017	<0.83	<0.89	<.096	<0.83	<1.4	<0.88	<2.0	<0.82	<0.81	<2.0	<0.86	<1.5	<2.0	<2.0	<2.0	<0.88	<2.0	391	<50	<50
MW/RW-05	02/22/2018	<4.0	<4.0	<4.0	<4.0	<4.0	<4.0	<4.0	<4.0	<4.0	<4.0	<4.0	<4.0	<4.0	<4.0	<4.0	<4.0	<4.0	200	322	243
MW-08S	08/29/2017	2.9	<0.76	<0.52	<0.37	<0.68	<0.39	<0.45	<0.57	<0.37	<2.2	<0.52	2.9	<1.5	<0.67	<0.66	1.2	<0.61	850	471	269
MW-08S	02/20/2018	<0.72	5.4	<0.52	<0.37	<0.68	<0.39	<0.45	<0.57	<0.37	<2.2	<0.52	3.8 J	<1.5	2.3 J	9.5	<0.60	<0.61	1,020	1,150	429
MW/RW-10S	08/29/2017	4.60	<0.89	<0.96	<0.83	<1.4	<0.88	<2.0	<0.83	<0.81	<2.0	<0.86	<1.5	<2.0	<2.0	<2.0	1.4	2.4	1,740	1,540	716
MW/RW-10S	02/22/2018	12.00	<4.0	<4.0	<4.0	<4.0	<4.0	<4.0	<4.0	<4.0	<4.0	<4.0	<4.0	<4.0	1.6 J	2.9 J	<4.0	<4.0	2,220	3,570	1,520
MW-25S	08/31/2017	3.4	3.9	<0.52	<0.37	<0.68	<0.39	<0.45	<0.57	<0.37	<2.2	<0.52	<0.72	<1.5	<0.67	<0.66	0.8	1.7	1,290	674	302
MW-25S	01/18/2018	<0.72	<0.76	<0.52	<0.37	<0.68	<0.39	<0.45	<0.57	<0.37	<2.2	2.1 J	<0.72	<1.5	0.86 J	2.1 J	<0.60	<0.61	542	247	<50
MW-25S	02/21/2018	<0.72	<0.76	<0.52	<0.37	<0.68	<0.39	<0.45	<0.57	<0.37	<2.2	<0.52	1.0 J	<1.5	2.4 J	2.0 J	<0.60	1.6	856	776	411
MW-51S	08/29/2017	<0.83	2.6	<0.96	<0.83	<1.4	<0.88	<2.0	<0.82	<0.81	<2.0	<0.86	<1.5	<2.0	<2.0	<2.0	<0.88	<2.0	498	69	<50
MW-51S	01/18/2018	<0.72	<0.76	<0.52	<0.37	<0.68	<0.39	<0.45	<0.57	<0.37	<2.2	<0.52	<0.72	<1.5	<0.67	<0.66	<0.60	<0.61	<50	<50	<50
MW-51S	02/22/2018	5.1	<4.0	<4.0	<4.0	<4.0	<4.0	<4.0	<4.0	<4.0	<4.0	<4.0	<4.0	<4.0	<4.0	<4.0	<4.0	<4.0	624	335	199
MW/RW-72S	08/30/2017	<0.72	<0.76	<0.52	<0.37	<0.68	<0.39	<0.45	<0.57	<0.37	<2.2	1.2	<0.72	<1.5	<0.67	<0.66	2.2	0.7	1,710	1,900	1,340
MW/RW-72S	02/21/2018	<0.72	<0.76	<0.52	<0.37	<0.68	<0.39	<0.45	<0.57	<0.37	<2.2	<0.52	<0.72	<1.5	<0.67	<0.66	<0.60	<0.61	1,150	1,340	1,060
MW-121	08/29/2017	<0.72	1.6	3.1	<0.37	<0.68	0.4	<0.45	<0.57	<0.37	<2.2	<0.52	<0.72	<1.5	<0.67	<0.66	2.2	0.7	1,840	3,830	864
MW-121	02/22/2018	<4.0	<4.0	<4.0	<4.0	<4.0	<4.0	<4.0	<4.0	<4.0	<4.0	<4.0	1.3 J	<4.0	<4.0	<4.0	<4.0	1.0 J	747	1,810	442
MW/RW-123S	08/29/2017	<0.83	<0.89	<0.96	<0.83	<1.4	<0.88	<2.0	<0.82	<0.81	<2.0	<0.86	<1.5	<2.0	<2.0	<2.0	<0.88	<2.0	292	<50	<50
TW-05	02/21/2018	<0.72	<0.76	<0.52	<0.37	1.8 J	3.3 J	1.6 J	1.8 J	<0.37	<2.2	<0.52	186	1.7 J	200	468	<0.60	<0.61	58,800	100,000	21,900
TW-05	06/26/2018	161.0	146.0	<3.9	<3.9	<3.9	<3.9	<3.9	4.8	<3.9	<3.9	<3.9	387	<3.9	514	1040	<3.9	<3.9	121,000	192,000	50,200
TW-06	02/21/2018	<0.72	<0.76	<0.52	<0.37	<0.68	<0.39	<0.45	<0.57	<0.37	<2.2	<0.52	2.4 J	<1.5	3.1 J	9.8	<0.60	<0.61	494	294	<50
TW-07	02/21/2018	<0.72	<0.76	<0.52	<0.37	<0.68	<0.39	<0.45	<0.57	<0.37	<2.2	<0.52	<0.72	<1.5	<0.67	<0.66	<0.60	<0.61	<50	<50	<50
RW-1	08/29/2017	<0.72	3.9	4.7	0.5	<0.68	0.6	<0.45	<0.57	<0.37	<2.2	2.3	1.6	<1.5	<0.67	<0.66	4.0	2.5	3,830	7,170	1,850
RW-1	02/22/2018	<4.0	<4.0	<4.0	<4.0	<4.0	<4.0	<4.0	<4.0	<4.0	<4.0	<4.0	2.4 J	<4.0	2.5 J	1.6 J	1.3 J	1.5 J	941	1,830	549
RW-05S	08/29/2017	3.5	2.2	<0.96	<0.83	<1.4	<0.88	<2.0	<0.82	<0.81	<2.0	<0.86	4.8	<2.0	<2.0	<2.0	1.8	<2.0	<50	532	298
RW-05S	02/22/2018	14.5	<4.0	<4.0	<4.0	<4.0	<4.0	<4.0	<4.0	<4.0	<4.0	<4.0	<4.0	<4.0	1.1 J	5.3	3.1 J	1.3 J	1,940	1,100	288
RW-28S	08/31/2017	<0.72	<0.76	<0.52	<0.37	<0.68	<0.39	<0.45	<0.57	<0.37	<2.2	<0.52	<0.72	<1.5	<0.67	<0.66	<0.60	<0.61	450	477	279
RW-116S	08/31/2017	<0.72	<0.76	1.5	<0.37	<0.68	<0.39	<0.45	<0.57	<0.37	<2.2	<0.52	<0.72	<1.5	<0.67	<0.66	1.1	0.9	1,150	1,400	624
RW-116S	02/22/2018	5.1	1.1 J	3.4 J	<4.0	<4.0	<4.0	<4.0	<4.0	<4.0	<4.0	<4.0	8.7	<4.0	<4.0	<4.0	3.3 J	3.1 J	1,360	<100	<100
RW-117S	08/31/2017	2.5	0.98	0.92	<0.37	<0.68	<0.39	<0.45	<0.57	<0.37	<2.2	<0.52	<0.72	<1.5	<0.67	<0.66	1.3	1.4	1,620	1,180	570
RW-118S	08/29/2017	<0.72	<0.76	<0.52	<0.37	<0.68	<0.39	<0.45	<0.57	<0.37	<2.2	<0.52	<0.72	<1.5	<0.67	<0.66	<0.60	0.72	996	936	463
RW-119S	08/28/2017	<0.83	<0.89	<0.96	<0.83	<1.4	<0.88	<2.0	<0.82	<0.81	<2.0	<0.86	<1.5	<2.0	<2.0	<2.0	<0.88	<2.0	285	<50	<50
RW-119S	02/20/2018	<0.72	<0.76	<0.52	<0.37	<0.68	<0.39	<0.45	<0.57	<0.37	<2.2	<0.52	<0.72	<1.5	<0.67	<0.66	<0.60	<0.61	<50	<50	<50

Notes:

- = No data available
<# = Result less than the method detection limit (#), i.e. non-detect
µg/L = Micrograms per liter
J = Detected between the Method Detection Limit and the Reporting Limit; therefore, the result is an

Table 7

TOTAL PHASE EXTRACTION OPERATIONAL SUMMARY

Potomac River Generating Station
1400 North Royal St
Alexandria, VA

DATE	Operation			Vapor Recovery							Groundwater Recovery		
	Period (days)	Operating Days	Operating Hours	Applied Vacuum	Vapor Flow Rate	PID Reading	Influent C1-C10 Hydrocarbon Concentration	Hydrocarbon Recovery Per Day	Hydrocarbon Recovery Per Period	Cumulative Hydrocarbon Recovery	Average Groundwater Flow Rate	Monthly Groundwater Recovery	Cumulative Groundwater Recovery
				(in. Hg)	(scfm)	(ppm-v)	(mg/m^3)	(lbs/day)	(lbs)	(lbs)	(gpm)	(gal)	(gal)
March 14, 2016	-	-	-	15.8	325	-	830	-	-	-	-	2,572	539
March 15, 2016	0.1	0.1	2	14.5	340	-		**25.4**	2.1	2	0.73		627
March 16, 2016	0.3	0.3	10	14.0	340	150		**25.4**	8.5	11	0.52		875
March 17, 2016	0.4	0.4	19	13.7	360	313		**26.9**	10.1	21	0.22		993
March 21, 2016	1.3	1.3	49	15.1	320	189		**23.9**	29.8	50	0.20		1,358
March 24, 2016	3	2.5	108	-	-	-		-	-	-	0.16		1,920
March 30, 2016	6	5.4	238	15.1	360	210		**26.9**	212	262	0.08		2,572
Q1 2016	**11**	**10**		**14.7**	**341**	**216**			**262**		**0.18**	**2,572**	
April 7, 2016	8	7.8	426	14.7	350	120	135	**4.2**	33	295	0.14	4,671	4,207
April 13, 2016	6	5.9	568	13.7	380	71	-	21.7	129	424	0.14		5,375
April 20, 2016	7	6.3	718	14.7	360	63	-	18.0	113	537	0.12		6,431
April 27, 2016	7	5.5	851	15.1	330	59	-	15.7	87	624	0.10		7,243
May 5, 2016	8	7.7	1035	15.7	330	105	74	**2.2**	17	640	0.12	4,121	8,530
May 18, 2016	13	8.9	1248	14.4	350	48	-	13.4	119	759	0.12		10,084
May 25, 2016	7	4.8	1362	15.3	340	-	-	**2.3**	11	770	0.19		11,364
June 8, 2016	14	8.8	1573	16.5	340	37	0	**0.0**	0	770	0.15	5,196	13,273
June 21, 2016	13	12.6	1876	15.2	360	24.4	-	7.0	89	859	0.18		16,560
Q2 2016	**83**	**68**		**15.0**	**349**	**66**			**597**		**0.14**	**13,988**	
July 12, 2016	21	21.0	2379	15.8	350	44.0	<53	12.3	259	1118	0.22	9,218	23,064
July 21, 2016	9	8.8	2589	16.3	330	80.2	-	21.2	186	1303	0.22		25,778
August 4, 2016	14	14.0	2926	16.5	350	26.4	70	**2.2**	31	1334	0.30	10,131	31,745
August 15, 2016	11	7.4	3103	16.0	350	-	-	**2.2**	16	1350	0.38		35,795
August 17, 2016	2	0.2	3108	14.5	325	46.4	-	12.1	3	1353	0.38		35,909
September 1, 2016	15	10.7	3365	15.8	340	34.2	71	**2.2**	23	1376	0.24	11,516	39,684
September 22, 2016	21	20.8	3865	16.6	345	23.7	-	6.6	136	1513	0.20		45,749
September 30, 2016	8	8.0	4056	-	345	-	-	**2.2**	18	1530	0.15		47,425
Q3 2016	**101**	**91**		**15.9**	**342**	**42**			**671**		**0.24**	**30,865**	

Table 7

TOTAL PHASE EXTRACTION OPERATIONAL SUMMARY

Potomac River Generating Station
1400 North Royal St
Alexandria, VA

DATE	Operation			Vapor Recovery							Groundwater Recovery		
	Period (days)	Operating Days	Operating Hours	Applied Vacuum	Vapor Flow Rate	PID Reading	Influent C1-C10 Hydrocarbon Concentration	Hydrocarbon Recovery Per Day	Hydrocarbon Recovery Per Period	Cumulative Hydrocarbon Recovery	Average Groundwater Flow Rate	Monthly Groundwater Recovery	Cumulative Groundwater Recovery
				(in. Hg)	(scfm)	(ppm-v)	(mg/m^3)	(lbs/day)	(lbs)	(lbs)	(gpm)	(gal)	(gal)
October 5, 2016	5	4.9	4173	16.9	360	13.2	<53	3.8	19	1549	0.18	4,062	48,699
October 20, 2016	15	13.8	4505	17.2	340	16.9	-	4.6	64	1612	0.14		51,487
November 3, 2016	14	13.0	4817	16.8	360	17.6	29	**0.9**	12	1625	0.13	4,897	53,850
November 22, 2016	19	19.0	5273	17.2	365	28.9	-	8.5	161	1785	0.09		56,384
December 7, 2016	15	14.8	5627	16.6	370	31.6	<53	9.4	138	1923	0.07	2,753	57,895
December 22, 2016	15	9.1	5845	16.6	345	42.7	-	11.8	107	2031	0.09		59,137
Q4 2016	**83**	**75**		**16.9**	**357**	**25**			**500**		**0.11**	**11,712**	
January 9, 2017	18	17.2	6257	17.0	350	31.0	<53	8.7	149	2180	0.13	8,266	62,275
January 30, 2017	21	20.4	6747	16.2	360	31.6	-	9.1	186	2366	0.17		67,403
February 6, 2017	7	6.9	6913	15.9	370	32.0	<53	9.5	66	2432	0.13	2,619	68,680
February 22, 2017	16	15.9	7295	15.9	380	17.7	-	5.4	86	2517	0.06		70,022
March 7, 2017	13	12.1	7585	15.7	360	33.3	<53	9.6	116	2633	0.07	3,230	71,195
March 29, 2017	22	21.8	8107	15.9	350	13.4	-	3.8	82	2715	0.07		73,252
Q1 2017	**97**	**94**		**16.1**	**362**	**27**			**685**		**0.10**	**14,115**	
April 10, 2017	12	5.5	8240	14.2	370	10.4	140	**4.7**	26	2741	0.08	1,351	73,890
April 18, 2017	8	2.9	8310	14.1	370	14.6	-	4.3	13	2754	0.17		74,603
May 2, 2017	14	14.0	8645	14.2	370	11.3	22.4	3.4	47	2800	0.07	2,673	75,985
May 18, 2017	16	16.0	9030	16.0	325	2.0	-	0.5	8	2809	0.06		77,276
June 7, 2017	14*	5.7	9167	15.3	360	27.4	35.3	7.9	45	2854	0.24	4,594	79,285
June 22, 2017	15	12.1	9457	14.8	375	4.2	-	1.3	15	2869	0.15		81,870
Q2 2017	**79**	**56**		**14.8**	**362**	**12**			**154**		**0.11**	**8,618**	
July 6, 2017	14	9.1	9675	13.25	400	17.3	34.5	**1.2**	11	2880	0.13	4,696	83,603
July 19, 2017	13	11.9	9960	15.9	275	9.6	-	2.1	25	2905	0.11		85,484
July 28, 2017	9	3.6	10047	16.0	275	NR	-	2.1	8	2913	0.21		86,566
August-17	System Off												
September-17	System Off												
Q3 2017	**36**	**25**		**15.1**	**317**	**13**			**44**		**0.13**	**4,696**	

Table 7

TOTAL PHASE EXTRACTION OPERATIONAL SUMMARY

Potomac River Generating Station
1400 North Royal St
Alexandria, VA

DATE	Operation			Vapor Recovery							Groundwater Recovery		
	Period (days)	Operating Days	Operating Hours	Applied Vacuum	Vapor Flow Rate	PID Reading	Influent C1-C10 Hydrocarbon Concentration	Hydrocarbon Recovery Per Day	Hydrocarbon Recovery Per Period	Cumulative Hydrocarbon Recovery	Average Groundwater Flow Rate	Monthly Groundwater Recovery	Cumulative Groundwater Recovery
				(in. Hg)	(scfm)	(ppm-v)	(mg/m^3)	(lbs/day)	(lbs)	(lbs)	(gpm)	(gal)	(gal)
October-17	System Off												
November-17	System Off												
December-17	System Off												
Q4 2017	**System Off**												
January-18	System Off												
February-18	System Off												
March-18	System Off												
Q1 2018	**System Off**												
April-18	System Off												
May-18	System Off												
June-18	System Off												
Q2 2018	**System Off**												
July-18	System Off												
August-18	System Off												
September 21, 2018	-	-	10083	19.0	190	-	-	**10.1**	-	-	-	4335	86,781
September 25, 2018	4	0.1	10085	18.0	250	22.4	590	**13.3**	1.3	2914	20.73		89,268
September 27, 2018	2	0.4	10095	17.0	300	-	-	**15.9**	6.4	2921	2.72		90,901
Q3 2018	**6**	**1**		**18.0**	**247**	**22**			**7.7**		**6.02**	**4,335**	

Notes:

PID - photoionization detector
in. Hg - inches of mercury
scfm - standard cubic feet per minute
ppm-v - parts per million by volume
mg/m^3 - milligrams per cubic meter
lbs - pounds
gal - gallons
gpm - gallons per minute
NR - not recorded

Bold hydrocarbon recovery per day values indicate the result is from analytical results (sum of C1-C4 and >C4-C10 hydrocarbons). Other a PID reading is used.

* The remediation system was shut for 6 days prior to and during the groundwater sampling event.

Estimate of TPE vapor >C4-C10 hydrocarbon recovery using analytical results in units of mg/m^3:

Pounds = Vapor Flow Rate (scfm) x Influent >C4-C10 Hydrocarbons (mg/m^3) x Period (days) x c

c = conversion factors, 1440 min/day, 0.02832 m^3/ft^3, 2.2046E-6 lb/mg

Estimate of hydrocarbon recovery per day using PID reading:

Pounds = VOC concentration (ppm) / 1 million x MW (g/mol) / MV (mol/L)] x vapor flow rate (scfm) x c

Table 7

TOTAL PHASE EXTRACTION OPERATIONAL SUMMARY

Potomac River Generating Station
1400 North Royal St
Alexandria, VA

DATE	Operation			Vapor Recovery							Groundwater Recovery		
	Period (days)	Operating Days	Operating Hours	Applied Vacuum	Vapor Flow Rate	PID Reading	Influent C1-C10 Hydrocarbon Concentration	Hydrocarbon Recovery Per Day	Hydrocarbon Recovery Per Period	Cumulative Hydrocarbon Recovery	Average Groundwater Flow Rate	Monthly Groundwater Recovery	Cumulative Groundwater Recovery
				(in. Hg)	(scfm)	(ppm-v)	(mg/m^3)	(lbs/day)	(lbs)	(lbs)	(gpm)	(gal)	(gal)

MW = molecular weight, assumed at 200 grams/mol for diesel

MV = molar volume, 22.4 at standard temperature and pressure (25 deg. Celsius, 1 atm)

c = conversion factors, 1440 min/day, 0.0022 lb/g, 28.3 L/ft^3

Estimate of recovery using analytical results in units of mg/L:

Pounds = Total Monthly Flow (gal) x Concentration (mg/L) x c

c = conversion factors, 3.7854 L/gal, 2.2046E-6 lb/mg

Table 8

PUMP AND TREAT OPERATIONAL SUMMARY

Potomac River Generating Station
1400 North Royal St
Alexandria, VA

DATE	Operation			Groundwater Recovery			Recovery Wells											
	Period (days)	Operating Days	Operating Hours	Average Groundwater Flow Rate	Monthly Groundwater Recovery	Cumulative Groundwater Recovery	RW-05		RW-25		RW-31		RW-51		RW-72		RW-14	
				(gpm)	(gal)	(gal)	Cumulative Pump Cycles	Cycles per Minute	Cumulative Pump Cycles	Cycles per Minute	Cumulative Pump Cycles	Cycles per Minute	Cumulative Pump Cycles	Cycles per Minute	Cumulative Pump Cycles	Cycles per Minute	Cumulative Pump Cycles	Cycles per Minute
March 14, 2016	-	-	-	-	43,907	536	692	-	6,213	-	3,309	-	5,987	-	4,157	-		
March 15, 2016	0.2	0.2	6	0.5		729	1,120	1.8	10,090	16	9,063	24	10,880	20	7,307	13		
March 16, 2016	0.4	0.4	15	4.6		3,220	1,299	0.3	14,530	8	11,994	5	15,925	9	8,755	3		
March 17, 2016	0.3	0.3	22	3.3		4,595	1,436	0.3	21,226	16	16,785	11	23,056	17	9,825	3		
March 21, 2016	1.3	1.3	54	1.1		6,677	1,505	0.0	31,176	5	18,124	1	29,238	3	16,073	3		
March 24, 2016	3.0	2.3	108	1.8		12,539	1,625	0.0	-	-	-	-	-	-	-	-		
March 30, 2016	6.0	5.2	232	4.2		43,907	11,823	1.4	212,345	17	151,623	12	205,395	16	39,882	2		
Q1 2016	**11**	**10**		**3.2**	**43,907**		**11,823**	**0.9**	**212,345**	**15**	**151,623**	**11**	**205,395**	**15**	**39,882**	**3**		
April 7, 2016	8	7.8	418	3.3	117,175	81,177	17,696	0.5	430,776	20	244,598	8	431,044	20	51,551	1.0		
April 13, 2016	6	5.5	551	3.6		109,780	26,045	1.0	589,447	20	347,559	13	591,420	20	62,240	1.3		
April 20, 2016	7	6.3	701	3.1		137,844	34,325	0.9	773,123	20	355,229	1	775,119	20	69,772	0.8		
April 27, 2016	7	5.1	824	3.1		161,082	37,883	0.5	918,471	20	407,031	7	921,715	20	80,116	1.4		
May 5, 2016	8	7.5	1,005	3.0	87,572	193,885	39,826	0.2	1,138,059	20	471,149	6	1,136,789	20	90,455	1.0		
May 10, 2016	5	1.1	1,031	3.1		198,662	40,882	0.7	1,168,873	20	500,383	19	1,167,296	20	91,887	0.9		
May 18, 2016	8	7.2	1,204	2.7		226,298	60,355	1.9	1,387,605	21	525,551	2	1,381,275	21	97,943	0.6		
May 25, 2016	7	6.5	1,360	2.4		248,654	-	-	-	-	-	-	-	-	-	-		
June 2, 2016	8	5.5	1,493	2.1	61,464	265,336	90,911	1.8	1,760,840	22	777,780	15	1,743,745	21	112,951	0.0		
June 8, 2016	6	3.3	1,571	2.1		275,335	97,569	1.4	1,861,909	22	844,068	14	1,841,688	21	117,805	1.0		
June 14, 2016	6.0	6.0	1,714	1.9		291,227	110,555	1.5	2,069,338	24	948,955	12	2,035,824	23	127,548	1.1		
June 21, 2016	7.0	6.8	1,877	1.9		310,118	143,720	3.4	2,299,257	24	1,075,182	13	2,259,050	23	137,772	1.0		
Q2 2016	**83**	**69**		**2.7**	**266,211**		**131,897**	**1.3**	**2,086,912**	**21**	**923,559**	**9**	**2,053,655**	**21**	**97,890**	**1**		
July 12, 2016	21	21.0	2,380	2.2	90,967	375,524	621,945	15.8	3,046,598	25	1,501,331	14	2,963,874	23	163,265	0.8		
July 21, 2016	9	8.8	2,591	2.0		401,085	965,118	27.1	3,336,362	23	1,703,585	16	3,245,984	22	172,720	0.7		
August 4, 2016	14	14.0	2,927	2.0	66,632	441,884	1,504,724	26.8	3,784,552	22	2,035,460	16	3,692,700	22	188,936	0.8	188,936	-
August 15, 2016	11	8.0	3,118	2.2		466,850	1,780,380	24.1	3,986,072	18	2,200,705	14	3,916,870	20			274,167	7.4
August 17, 2016	2	0.2	3,123	2.9		467,717	1,784,800	14.7	3,991,637	19	2,204,352	12	3,922,639	19			276,953	9.3
September 1, 2016	15	12.3	3,418	1.8	97,504	499,541	2,110,116	18.4	4,141,750	8	2,252,093	3	4,205,454	16			456,696	10.2
September 22, 2016	21	21.0	3,921	1.6		547,172	2,402,720	9.7	4,809,103	22	2,252,895	0	4,833,693	21			700,754	8.1
September 30, 2016	8	7.8	4,108	1.6		565,221	2,404,744	0.2	-	-	2,253,087	0	-				-	-
Q3 2016	**101**	**93**		**1.9**	**255,103**		**2,261,024**	**16.9**	**2,509,846**	**20**	**1,177,905**	**9**	**2,574,643**	**21**	**51,164**	**1**	**511,818**	**9**
October 5, 2016	5	4.9	4,226	2.5	62,337	583,206	2,406,092	0.2	4,985,425	10	2,380,012	18	5,204,070	20			897,581	11
October 20, 2016	15	13.8	4,558	2.2		627,558	2,410,677	0.2	5,430,437	22	2,759,561	19	5,620,685	21			1,074,660	9
November 3, 2016	14	13.0	4,870	2.0	74,361	665,013	2,414,200	0.2	5,830,392	21	3,089,438	18	5,999,578	20			1,245,397	9
November 22, 2016	19	19.0	5,326	1.3		701,919	2,421,950	0.3	6,450,887	23	3,309,768	8	6,423,209	15			1,401,129	6
December 7, 2016	15	14.6	5,677	1.7	55,598	738,594	2,445,294	1.1	6,928,011	23	3,587,633	13	6,740,188	15			1,656,410	12
December 22, 2016	15	9.3	5,900	1.4		757,517	2,478,549	2.5	7,242,904	24	3,696,939	8	6,946,164	15			1,690,554	3
Q4 2016	**83**	**75**		**1.8**	**192,296**		**73,805**	**0.7**	**2,433,801**	**23**	**1,443,852**	**13**	**2,112,471**	**20**	**0**	**0**	**989,800**	**9**

Table 8

PUMP AND TREAT OPERATIONAL SUMMARY

Potomac River Generating Station
1400 North Royal St
Alexandria, VA

DATE	Operation			Groundwater Recovery			Recovery Wells											
	Period (days)	Operating Days	Operating Hours	Average Groundwater Flow Rate	Monthly Groundwater Recovery	Cumulative Groundwater Recovery	RW-05		RW-25		RW-31		RW-51		RW-72		RW-14	
				(gpm)	(gal)	(gal)	Cumulative Pump Cycles	Cycles per Minute	Cumulative Pump Cycles	Cycles per Minute	Cumulative Pump Cycles	Cycles per Minute	Cumulative Pump Cycles	Cycles per Minute	Cumulative Pump Cycles	Cycles per Minute	Cumulative Pump Cycles	Cycles per Minute
January 9, 2017	18	17.2	6,312	1.1	27,603	784,463	2,494,287	0.6	7,829,388	24	3,815,194	5	7,211,328	11			1,853,106	7
January 19, 2017	10	0.7	6,328	0.7		785,120	2,494,860	0.6	7,851,610	23	3,828,163	14	7,230,971	20			1,856,756	4
February 6, 2017	18	6.7	6,489	1.7	45,008	801,393	2,495,498	0.1	8,070,030	23	3,933,692	11	7,421,271	20			1,884,884	3
February 22, 2017	16	15.9	6,871	1.3		830,128	2,496,043	0.02	8,623,835	24	4,141,969	9	7,558,931	6			2,114,207	10
March 7, 2017	13	12.1	7,161	1.3	63,709	851,954	2,496,525	0.03	9,020,300	23	4,241,925	6	7,838,994	16			2,219,822	6
March 29, 2017	22	21.9	7,686	1.3		893,837	2,506,402	0.3	9,393,785	12	4,746,021	16	8,681,479	27			2,286,621	2
Q1 2017	**97**	**74**		**1.3**	**136,320**		**27,853**	**0.3**	**2,150,881**	**20**	**1,049,082**	**10**	**1,735,315**	**16**	**0**	**0**	**596,067**	**6**
April 10, 2017	12	11.7	7,967	1.4	33,068	918,041	2,514,214	0.5	10,125,850	43	4,947,186	12	9,556,777	52			2,438,043	9
April 18, 2017	8	4.2	8,067	1.5		926,905	2,523,654	1.6	10,260,855	23	5,041,960	16	9,659,267	17			2,452,180	2
May 2, 2017	14	13.5	8,390	1.5	67,507	955,134	2,558,928	1.8	10,700,135	23	5,358,699	16	9,976,314	16			2,488,966	2
May 18, 2017	16	16.0	8,775	1.7		994,412	2,773,700	9.3	11,201,156	22	5,742,876	17	10,340,804	16			2,912,156	18
June 7, 2017	15*	14.1	9,114	1.5	39,790	1,025,509	2,948,465	8.6	11,639,850	22	6,037,220	14	10,619,527	14			3,425,060	25
June 22, 2017	15	11.6	9,392	0.5		1,034,202	2,948,771	0.0	12,064,871	25	6,114,629	5	10,747,764	8			3,733,091	18
Q2 2017	**80**	**71**		**1.4**	**140,365**		**442,369**	**4.3**	**2,671,086**	**26**	**1,368,608**	**13**	**2,066,285**	**20**	**0**	**0**	**1,446,470**	**14**
July 7, 2017	15	10.5	9,644	0.2	7,329	1,037,554	2,948,828	0.0	12,236,542	11	6,117,984	0.2	10,816,747	5			3,733,091	0
July 19, 2017	12	12.5	9,943	0.2		1,041,531	2,948,856	0.0	12,376,875	8	6,121,005	0.2	10,902,614	5			3,733,091	0
August 9, 2017	21	17.8	10,371	0.2	8,959	1,046,508	2,948,878	0.0	12,602,437	9	6,126,678	0.2	11,037,287	5			3,733,095	0
August 21, 2017	12	11.5	10,646	0.2		1,050,490	2,960,235	0.7	12,798,127	12	6,128,644	0.1	11,140,402	6			3,865,276	8
September 5, 2017	15	3.2	10,723	0.1	7,520	1,051,027	2,963,181	0.6	12,831,995	7	6,129,433	0.2	11,156,633	4			3,895,853	7
September 20, 2017	15	14.8	11,078	0.3		1,058,010	3,099,965	6.4	12,887,393	3	6,141,855	0.6	11,267,437	5			4,115,111	10
Q3 2017	**90**	**70**		**0.2**	**23,808**		**151,194**	**1.5**	**822,522**	**8**	**27,226**	**0.3**	**519,673**	**5**	**0**	**0**	**382,020**	**4**
October 3, 2017	13	12.3	11,372	0.1	13,545	1,060,140	3,518,731	23.7	13,046,133	9	6,144,871	0.2	11,374,255	6			4,124,063	1
October 17, 2017	14	13.8	11,704	0.6		1,071,555	3,531,896	0.7	13,254,085	10	6,158,757	0.7	11,516,361	7			4,190,623	3
November 2, 2017	16	15.4	12,074	1.0	67,496	1,093,414	3,533,318	0.1	13,533,646	13	6,360,635	9	11,697,764	8			4,352,876	7
November 30, 2017	28	28.0	12,747	1.1		1,139,051	3,567,226	0.8	14,053,988	13	6,942,169	14	12,041,703	9			4,667,761	8
December 5, 2017	5	4.9	12,864	1.1	22,392	1,146,659	3,567,280	0.0	14,151,750	14	7,075,109	19	12,103,352	9			4,726,270	8
December 19, 2017	14	13.7	13,192	0.8		1,161,443	3,567,464	0.0	14,384,237	12	7,293,257	11	12,230,206	6			4,856,464	7
Q4 2017	**90**	**88**		**0.8**	**103,433**		**467,499**	**3.7**	**1,496,844**	**12**	**1,151,402**	**9.1**	**962,769**	**8**	**0**	**0**	**741,353**	**6**
January 3, 2018	15	12.7	13,497	0.5	17,623	1,170,138	3,567,719	0.0	14,562,902	10	7,376,972	67.5	12,299,218	4			4,926,260	4
January 26, 2018	23	10.3	13,745	0.6		1,179,066	3,567,863	0.0	14,682,365	8	7,472,814	6.4	12,349,921	3			4,995,038	5
February 1, 2018	6	5.9	13,886	1.3	56,832	1,189,808	3,570,120	0.3	14,760,435	9	7,563,659	11	12,424,651	9			5,041,233	5
February 22, 2018	21	20.8	14,385	1.5		1,235,898	3,570,232	0.0	15,079,952	11	7,919,430	12	12,732,520	10			5,354,633	10
March 6, 2018	12	6.1	14,531	1.8	15,419	1,251,317	3,570,832	0.1	15,223,241	16	7,932,007	1	12,804,732	8			5,494,518	16
March 29, 2018	System Off																	
Q1 2018	**100**	**56**		**1.1**	**89,874**		**3,368**	**0.0**	**839,004**	**10**	**638,750**	**8.0**	**574,526**	**7**	**0**	**0**	**638,054**	**8**

Table 8

PUMP AND TREAT OPERATIONAL SUMMARY

Potomac River Generating Station
1400 North Royal St
Alexandria, VA

DATE	Operation			Groundwater Recovery			Recovery Wells											
	Period (days)	Operating Days	Operating Hours	Average Groundwater Flow Rate	Monthly Groundwater Recovery	Cumulative Groundwater Recovery	RW-05		RW-25		RW-31		RW-51		RW-72		RW-14	
				(gpm)	(gal)	(gal)	Cumulative Pump Cycles	Cycles per Minute	Cumulative Pump Cycles	Cycles per Minute	Cumulative Pump Cycles	Cycles per Minute	Cumulative Pump Cycles	Cycles per Minute	Cumulative Pump Cycles	Cycles per Minute	Cumulative Pump Cycles	Cycles per Minute
April 11, 2018	System Off																	
April 23, 2018	System Off																	
May 3, 2018	System Off																	
May 24, 2018	System Off																	
June 12, 2018	System Off																	
June 26, 2018	System Off																	
Q2 2018	**System Off**																	
July 3, 2018	System Off																	
July 18, 2018	System Off																	
August 6, 2018	-	-	14,531	-	47,492	1,251,317	3,570,832	-	15,223,241	-			12,804,732	-			5,494,518	-
August 29, 2018	23	14.4	14,876	2.3		1,298,809	3,673,976	5.0	15,224,097	0			13,043,671	12			5,768,404	13
September 4, 2018	6	3.4	14,957	2.6	28,930	1,311,227	3,701,827	5.7	15,224,116	0			13,112,499	14			5,844,857	16
September 21, 2018	17	3.7	15,045	3.1		1,327,739	3,724,471	4.3	15,308,624	16			13,178,706	13			5,918,745	14
Q3 2018	**46**	**21**		**2.5**	**76,422**		**153,639**	**5.0**	**85,383**	**3**	**0**	**0.0**	**373,974**	**12**	**0**	**0**	**424,227**	**14**

Notes:

gal - gallons
gpm - gallons per minute
Pump Cycles - Cycle counters at each pneumatic well pump are used as relative measurements to estimate proportion of total flow and evaluate changes in flow rates over time.
* - The remediation system was shut for 6 days prior to and during the groundwater sampling event.

Table 9

BIOSPARGE OPERATIONAL SUMMARY

Potomac River Generating Station
1400 North Royal St
Alexandria, VA

DATE	Operation		Biosparge Injection Points														
	Period (days)	Operating Days	SP-01	SP-02	SP-03	SP-04	SP-05	SP-06	SP-07	SP-08	SP-09	SP-10	SP-11	SP-12	SP-13	SP-14	SP-15
			Flow (scfm)	Flow (scfm)	Flow (scfm)	Flow (scfm)	Flow (scfm)	Flow (scfm)	Flow (scfm)	Flow (scfm)	Flow (scfm)	Flow (scfm)	Flow (scfm)	Flow (scfm)	Flow (scfm)	Flow (scfm)	Flow (scfm)
March 15, 2016	0.0	0.0	0.8	0.7	0.6	0.8	0.8	0.6	0.8	0.7							
March 16, 2016	0.4	0.4	0.8	0.8	0.7	0.7	0.7	0.7	0.7	0.7							
March 17, 2016	0.9	0.9	0.7	0.75	0.7	0.7	0.7	0.7	0.75	0.75							
March 21, 2016	1.3	1.3	1.0	1.0	1.0	1.0	1.2	1.1	1.0	1.0							
March 30, 2016	9.0	8.3	0.8	0.8	0.8	0.8	0.8	0.8	0.8	0.8							
Q1 2016	**12**	**11**	**0.8**	**0.8**	**0.8**	**0.8**	**0.8**	**0.8**	**0.8**	**0.8**							
April-16	28	27.0	0.8	0.8	0.8	0.8	0.8	0.8	0.8	0.8							
May-16	28	23.4	0.8	0.8	0.8	0.8	0.8	0.8	0.8	0.8	0.5	0.5	0.5	0.5	0.5	0.5	0.5
June-16	27	22.7	0.8	0.75	0.8	0.8	0.8	0.75	0.75	0.8	0.5	0.5	0.5	0.5	0.5	0.5	0.5
Q2 2016	**83**	**73**	**0.8**	**0.8**	**0.8**	**0.8**	**0.8**	**0.8**	**0.8**	**0.8**	**0.5**	**0.5**	**0.5**	**0.5**	**0.5**	**0.5**	**0.5**
July-16	30	30.0	0.8	0.8	0.8	0.8	0.8	0.8	0.8	0.8	0.5	0.5	0.5	0.5	0.5	0.5	0.5
August-16	27	22.2	0.5	0.5	0.5	0.5	0.5	0.5	0.5	0.5	0.5	0.5	0.5	0.5	0.5	0.5	0.5
September-16	44	42.6	0.5	0.5	0.5	0.5	0.5	0.5	0.5	0.5	0.3	0.3	0.3	0.3	0.3	0	0
Q3 2016	**101**	**95**	**0.6**	**0.6**	**0.6**	**0.6**	**0.6**	**0.6**	**0.6**	**0.6**	**0.4**	**0.4**	**0.4**	**0.4**	**0.4**	**0.3**	**0.3**
October-16	20	18.9	0.5	0.5	0.5	0.5	0.5	0.5	0.5	0.5	0.3	0.3	0.3	0.3	0.3	0	0
November-16	33	32.0	0.5	0.5	0.5	0.5	0.5	0.5	0.5	0.5	0.3	0.3	0.3	0.3	0.3	0	0
December-16	30	24.3	0.5	0.5	0.5	0.5	0.5	0.5	0.5	0.5	0.3	0.3	0.3	0.3	0.3	0	0
Q4 2016	**83**	**75**	**0.5**	**0.5**	**0.5**	**0.5**	**0.5**	**0.5**	**0.5**	**0.5**	**0.3**	**0.3**	**0.3**	**0.3**	**0.3**	**0.0**	**0.0**
January-17	39	18.0	0.5	0.5	0.5	0.5	0.5	0.75	0.5	0.5	0.5	0.3	0.3	0.3	0.3	0.3	0.3
February-17	23	22.6	0.75	0.75	0.75	0.75	0.75	0.75	0.75	0.75	0.5	0.5	0.5	0.5	0.3	0.3	0.3
March-17	35	35.0	0.75	0.75	0.75	0.75	0.75	0.3	0.75	0.75	0.5	0.5	0.5	0.5	0.5	0.3	0.3
Q1 2017	**97**	**76**	**0.7**	**0.7**	**0.7**	**0.7**	**0.7**	**0.6**	**0.7**	**0.7**	**0.5**	**0.4**	**0.4**	**0.4**	**0.4**	**0.3**	**0.3**
April-17	20	16.4	0.75	0.75	0.75	0.75	0.75	0.3	0.75	0.75	0.5	0.5	0.5	0.5	0.5	0.3	0.3
May-17	36*	36.0	0.75	0.75	0.75	0.75	0.75	0.3	0.75	0.75	0.5	0.5	0.5	0.5	0.5	0.3	0.3
June-17	23	20.1	0.75	0.75	0.75	0.75	0.75	0.3	0.75	0.75	0.5	0.5	0.5	0.5	0.5	0.3	0.3
Q2 2017	**79**	**73**	**0.8**	**0.8**	**0.8**	**0.8**	**0.8**	**0.3**	**0.8**	**0.8**	**0.5**	**0.5**	**0.5**	**0.5**	**0.5**	**0.3**	**0.3**

Table 9

BIOSPARGE OPERATIONAL SUMMARY

Potomac River Generating Station
1400 North Royal St
Alexandria, VA

DATE	Operation		Biosparge Injection Points														
	Period (days)	Operating Days	SP-01	SP-02	SP-03	SP-04	SP-05	SP-06	SP-07	SP-08	SP-09	SP-10	SP-11	SP-12	SP-13	SP-14	SP-15
			Flow (scfm)	Flow (scfm)	Flow (scfm)	Flow (scfm)	Flow (scfm)	Flow (scfm)	Flow (scfm)	Flow (scfm)	Flow (scfm)	Flow (scfm)	Flow (scfm)	Flow (scfm)	Flow (scfm)	Flow (scfm)	Flow (scfm)
July-17	34	29.0	0.75	0.75	0.75	0.75	0.75	0.3	0.75	0.75	0.5	0.5	0.5	0.5	0.5	0.3	0.3
August-17	30	29.0	OFF								0.5	0.5	0.5	0.5	0.5	0.3	0.3
September-17	26	14.9	0.75	0.75	0.75	0.75	0.75	OFF	0.75	OFF	0.5	0.5	0.5	0.5	0.5	0.3	0.3
Q3 2017	**90**	**73**	**0.8**	**0.8**	**0.8**	**0.8**	**0.8**	**0.3**	**0.8**	**0.8**	**0.5**	**0.5**	**0.5**	**0.5**	**0.5**	**0.3**	**0.3**
October-17	27	26.8	0.75	0.75	0.75	0.75	0.75	OFF	0.75	OFF	0.5	0.5	0.5	0.5	0.5	0.3	0.3
November-17	44	41.8	0.75	0.75	0.75	0.75	0.75	OFF	0.75	OFF	0.5	0.5	0.5	0.5	0.5	0.3	0.3
December-17	19	18.5	0.75	0.75	0.75	0.75	0.75	OFF	0.75	OFF	0.5	0.5	0.5	0.5	0.5	0.3	0.3
Q4 2017	**90**	**87**	**0.8**	**0.8**	**0.8**	**0.8**	**0.8**	**OFF**	**0.8**	**OFF**	**0.5**	**0.5**	**0.5**	**0.5**	**0.5**	**0.3**	**0.3**
January-18	38	25.0	OFF	0.75	0.75	0.75	0.75	OFF	OFF	OFF	0.5	0.5	0.5	0.5	0.5	0.3	0.3
February-18	27	26.9	OFF	0.75	0.75	0.75	0.75	OFF	OFF	OFF	OFF	OFF	OFF	OFF	OFF	OFF	OFF
March-18	35	11.0	System Off														
Q1 2018	**100**	**63**	**OFF**	**0.8**	**0.8**	**0.8**	**0.8**	**OFF**	**OFF**	**OFF**	**0.5**	**0.5**	**0.5**	**0.5**	**0.5**	**0.3**	**0.3**
April-18	32	0.0	System Off														
May-18	31	0.0	System Off														
June-18	30	0.0	System Off														
Q2 2018	**93**	**0**	**OFF**	**OFF**	**OFF**	**OFF**	**OFF**	**OFF**	**OFF**	**OFF**	**OFF**	**OFF**	**OFF**	**OFF**	**OFF**	**OFF**	**OFF**
July-18	31	0.0	System Off														
August-18	23	0.0	System Off														
September-18	17	0.0	System Off														
Q2 2018	**71**	**0**	**OFF**	**OFF**	**OFF**	**OFF**	**OFF**	**OFF**	**OFF**	**OFF**	**OFF**	**OFF**	**OFF**	**OFF**	**OFF**	**OFF**	**OFF**

Notes:

scfm - standard cubic feet per minute

Table 10

HYDROCARBON RECOVERY SUMMARY

Potomac River Generating Station
1400 North Royal St
Alexandria, VA

DATE	TPE			P&T			LNAPL		Cumulative Hydrocarbon Recovery					
	Monthly Groundwater Recovery	Dissolved-Phase TPH-DRO Concentration	Monthly TPH-DRO Recovery	Monthly Groundwater Recovery	Dissolved-Phase TPH-DRO Concentration	Monthly TPH-DRO Recovery	LNAPL Thickness in Drum[1]	Monthly Recovered LNAPL	Dissolved-Phase		Liquid-Phase	Vapor-Phase[2]	Total	
									TPE	P&T				
	(gal)	(mg/L)	(lbs)	(gal)	(mg/L)	(lbs)	(ft)	(lbs)	(lbs)	(lbs)	(lbs)	(lbs)	(lbs)	(gal)
March-16	2,572	250	5.4	43,907	56	20.5	0.39	56.8	5	21	57	262	345	47
Q1 2016			**5.4**			**20.5**		**56.8**						
April-16	4,671	10	0.4	117,175	2.4	2.3	0.41	2.9	6	23	60	624	712	97
May-16	4,121	69	2.4	87,572	2.8	2.0	0.43	21.2	8	25	81	770	884	121
June-16	5,196	18	0.8	61,464	0.7	0.3	0.43	0.0	9	25	81	859	974	133
Q2 2016			**3.5**			**4.7**		**24.1**						
July-16	9,218	73	5.6	90,967	23	17.5	0.46	4.4	15	43	85	1303	1446	197
August-16	10,131	83	7.0	66,632	6.7	3.7	0.46	0	22	46	85	1353	1506	206
September-16	11,516	100	9.6	97,504	5.4	4.4	0.46	0	31	51	85	1530	1697	232
Q3 2016			**22.2**			**25.6**		**4.4**						
October-16	4,062	36	1.2	62,337	11	5.7	0.46	0	32	57	85	1612	1787	244
November-16	4,897	68	2.8	74,361	1.2	0.7	0.46	0	35	57	85	1785	1963	268
December-16	2,753	81	1.9	55,598	0.42	0.2	0.46	0	37	57	85	2031	2210	302
Q4 2016			**5.9**			**6.7**		**0**						
January-17	8,266	51	3.5	27,603	0.32	0.1	0.00*	0	41	58	85	2366	2549	348
February-17	2,619	8.3	0.2	45,008	0.46	0.2	0	0	41	58	85	2517	2701	369
March-17	3,230	5	0.1	63,709	0.56	0.3	0	0	41	58	85	2715	2899	396
Q1 2017			**3.8**			**0.5**		**0**						
April-17	1,351	1.3	0.01	33,068	55	15.2	0	0	41	73	85	2754	2953	403
May-17	2,673	25.3	0.6	67,507	31.6	17.8	0	0	41	91	85	2809	3026	413
June-17	4,594	11.8	0.5	39,790	0.83	0.3	0	0	42	91	85	2869	3087	421
Q2 2017			**1.0**			**33.3**		**0**						
July-17	4,696	17.4	0.68	7,329	0.832	0.1	0	0	43	91	85	2913	3132	428
August-17	0	0	0	8,959	0.20	0.0	0	0	43	91	85	2913	3132	428
September-17	0	0	0	7,520	1.59	0.1	0	0	43	91	85	2913	3132	428
Q3 2017			**0.7**			**0.2**		**0**						
October-17	0	0	0	13,545	0.757	0.1	0	0	43	92	85	2913	3132	428
November-17	0	0	0	67,496	0.189	0.1	0	0	43	92	85	2913	3133	428
December-17	0	0	0	22,392	2.49	0.5	0	0	43	92	85	2913	3133	428
Q4 2017			**0**			**0.7**		**0**						

Table 10

HYDROCARBON RECOVERY SUMMARY

Potomac River Generating Station
1400 North Royal St
Alexandria, VA

January-18	0	0	0	17,623	0.134	0.0	0	0	43	92	85	2913	3133	428
February-18	0	0	0	56,832	0.353	0.2	0	0	43	92	85	2913	3133	428
March-18	0	0	0	15,419	NS	0.05**	0	0	43	92	85	2913	3133	428
Q1 2018			**0**			**0.2**		**0**						
April-18	0	0	0	0	0	0.0	0	0	43	92	85	2913	3133	428
May-18	0	0	0	0	0	0.0	0	0	43	92	85	2913	3133	428
June-18	0	0	0	0	0	0.0	0	0	43	92	85	2913	3133	428
Q2 2018			**0**			**0.0**		**0**						
July-18	0	0	0	0	0	0.0	0	0	43	92	85	2913	3133	428
August-18	0	0	0	47,492	0.960	0.4	0	0	43	93	85	2913	3134	428
September-18	4,335	19	0.69	28,930	0.540	0.1	0	0	43	93	85	2921	3142	429
Q3 2018			**0.7**			**0.5**		**0**						

Notes:

TPE - total phase extraction
P&T - pump & treat
TPH-DRO - total petroleum hydrocarbons - diesel range organics
LNAPL - light non-aqueous phase liquid
gal - gallon
mg/L - milligrams per liter
lbs - pounds
ft - feet
NS - not sampled

[1] - LNAPL drum includes LNAPL bailed previously during well gauge and bail events
[2] - Vapor-Phase recovery values are calculated within the Total Phase Extraction Operational Summary Table
* - The LNAPL drum was emptied during an oil/water separator cleaning event.
** - The P&T recovered groundwater could not be sampled because the remediation system had shut down. The prior month concentration was used for recovery calculations.
Italics - May LNAPL recovery includes LNAPL removed from the oil/water separator during a cleaning event.

Estimate of dissolved-phase recovery using analytical results in units of mg/L:

Pounds = Total Monthly Flow (gal) x Concentration (mg/L) x c
c = conversion factors, 3.7854 L/gal, 2.2046E-6 lb/mg

Estimate of recovered LNAPL in drum using product thickness in units of ft:

Pounds = LNAPL Thickness (ft) x Drum Radius^2 (ft^2) x π x LNAPL Density (lb/ft^3)
drum diameter = 1.875 feet
Density of LNAPL (#2 fuel oil) is 54.81 lb/ft^3 based on an average from LNAPL samples from MW-05 and MW-25

Conversion of recovered hydrocarbons from pounds to gallons:

Gallons = Total Hydrocarbons (lbs) / Denisty of LNAPL (54.8 lb/ft^3) x 7.48 gal/ft^3)

Attachment A – Concentration Trend Graphs

CONCENTRATION TREND GRAPHS

NRG PRGS
1400 North Royal Street
Alexandria, VA

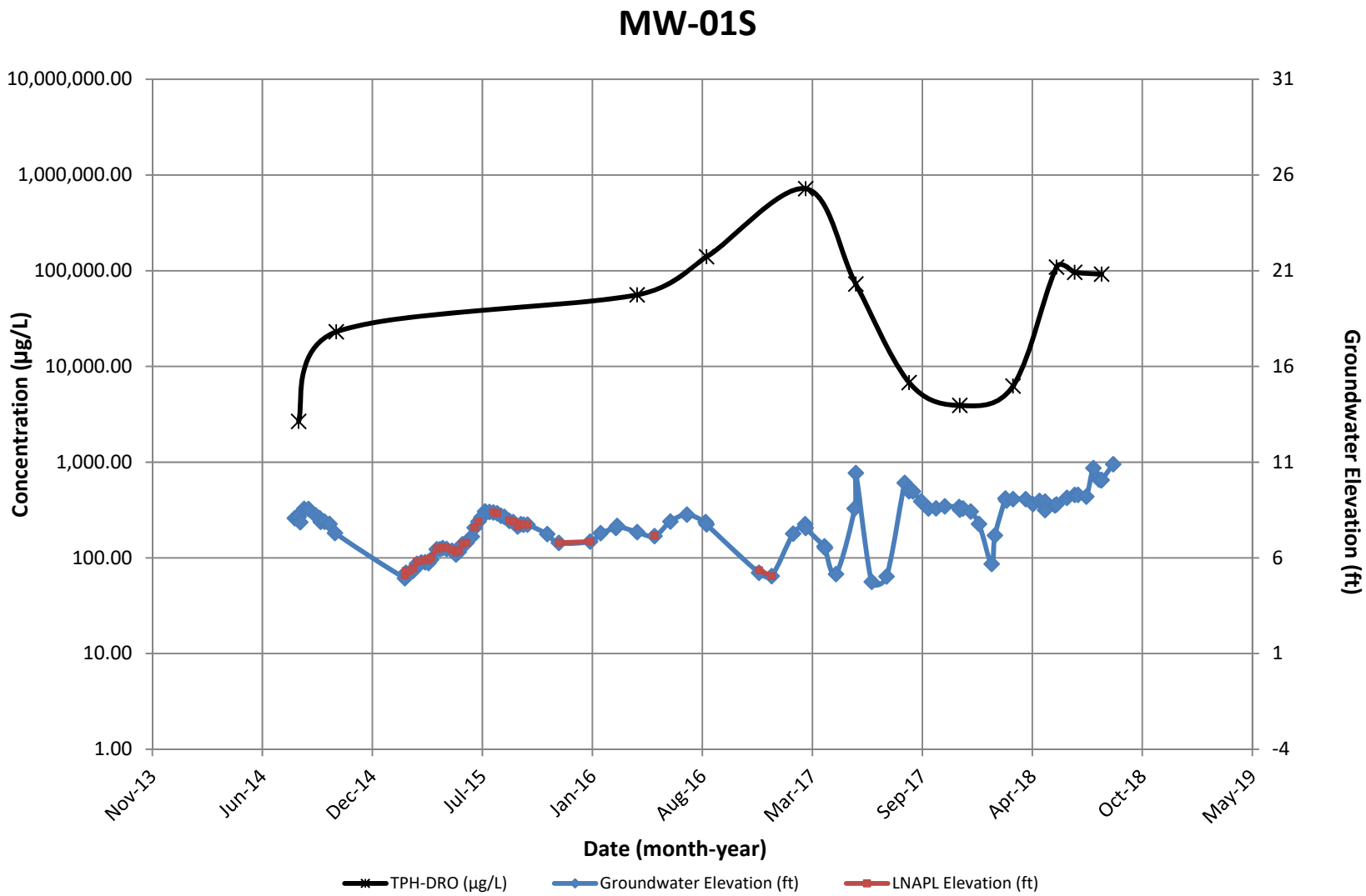

Note: 1. Non-detect results are plotted at half the method detection limit (i.e. 22.5 µg/L is plotted for a TPH-DRO result of <45 µg/L).

NRG PRGS
1400 North Royal Street
Alexandria, VA

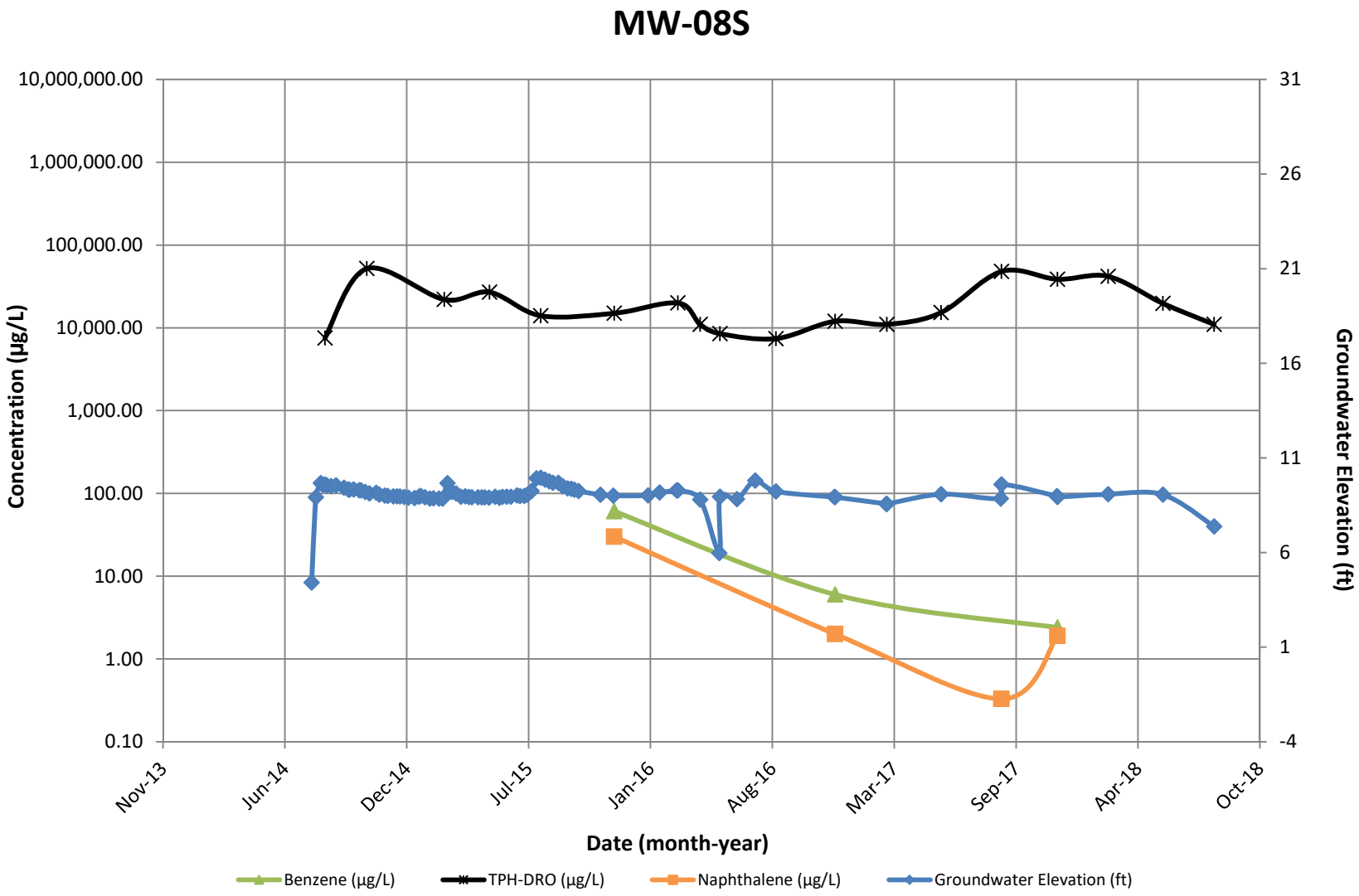

Note: 1. Non-detect results are plotted at half the method detection limit (i.e. 22.5 µg/L is plotted for a TPH-DRO result of <45 µg/L).

CONCENTRATION TREND GRAPHS

NRG PRGS
1400 North Royal Street
Alexandria, VA

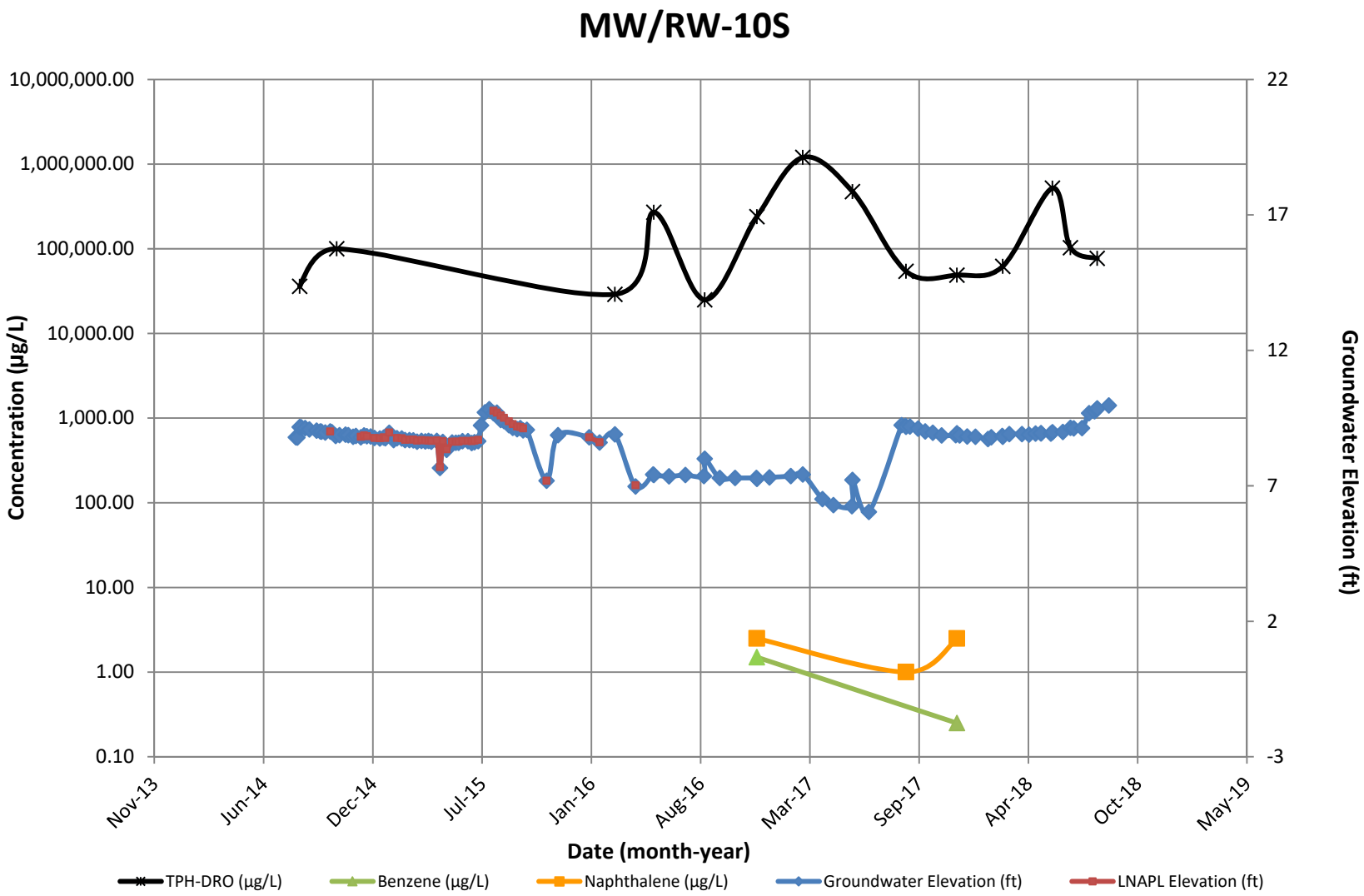

Note: 1. Non-detect results are plotted at half the method detection limit (i.e. 22.5 µg/L is plotted for a TPH-DRO result of <45 µg/L).

NRG PRGS
1400 North Royal Street
Alexandria, VA

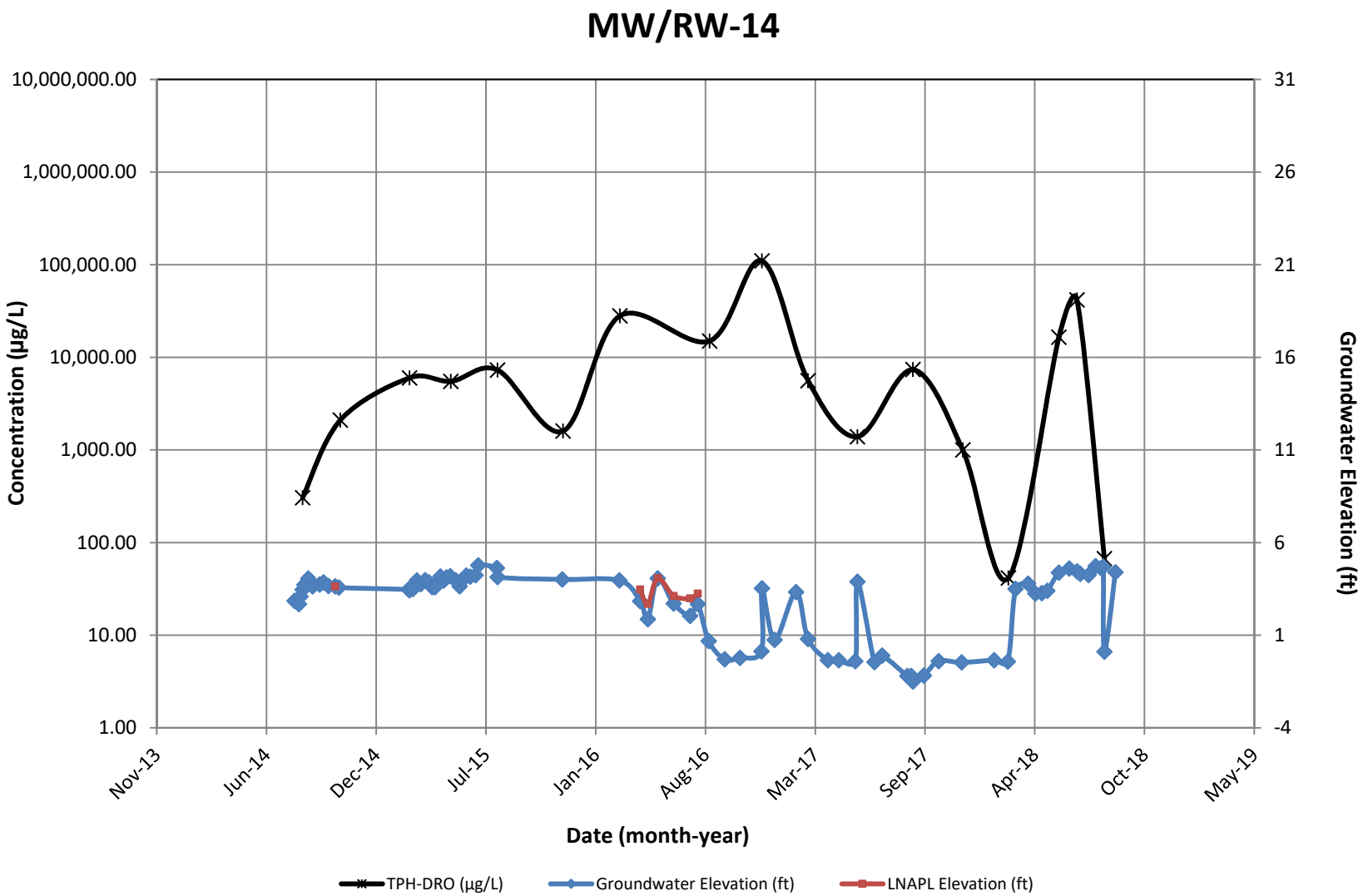

Note: 1. Non-detect results are plotted at half the method detection limit (i.e. 22.5 µg/L is plotted for a TPH-DRO result of <45 µg/L).

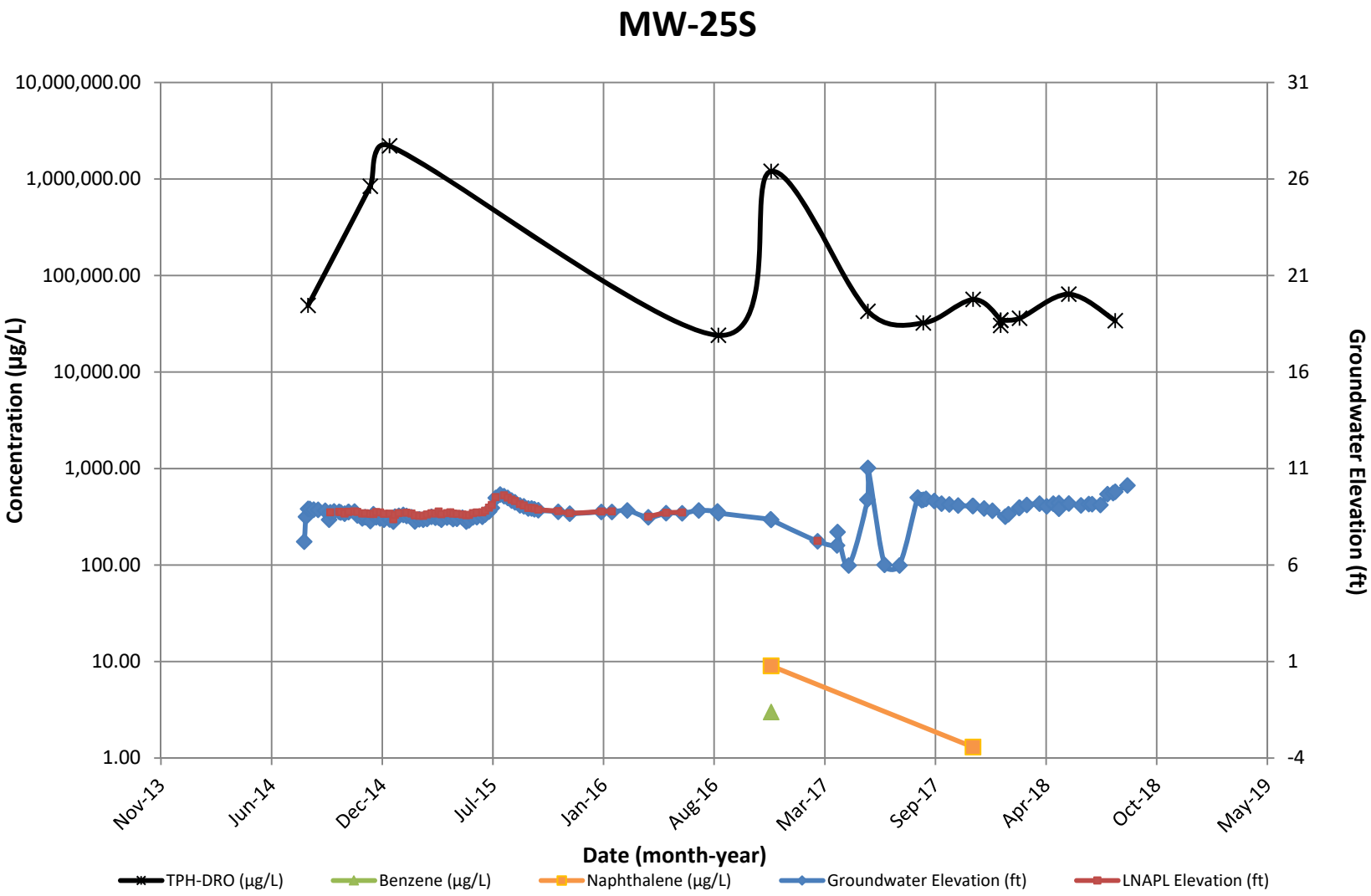

Note: 1. Non-detect results are plotted at half the method detection limit (i.e. 22.5 µg/L is plotted for a TPH-DRO result of <45 µg/L).

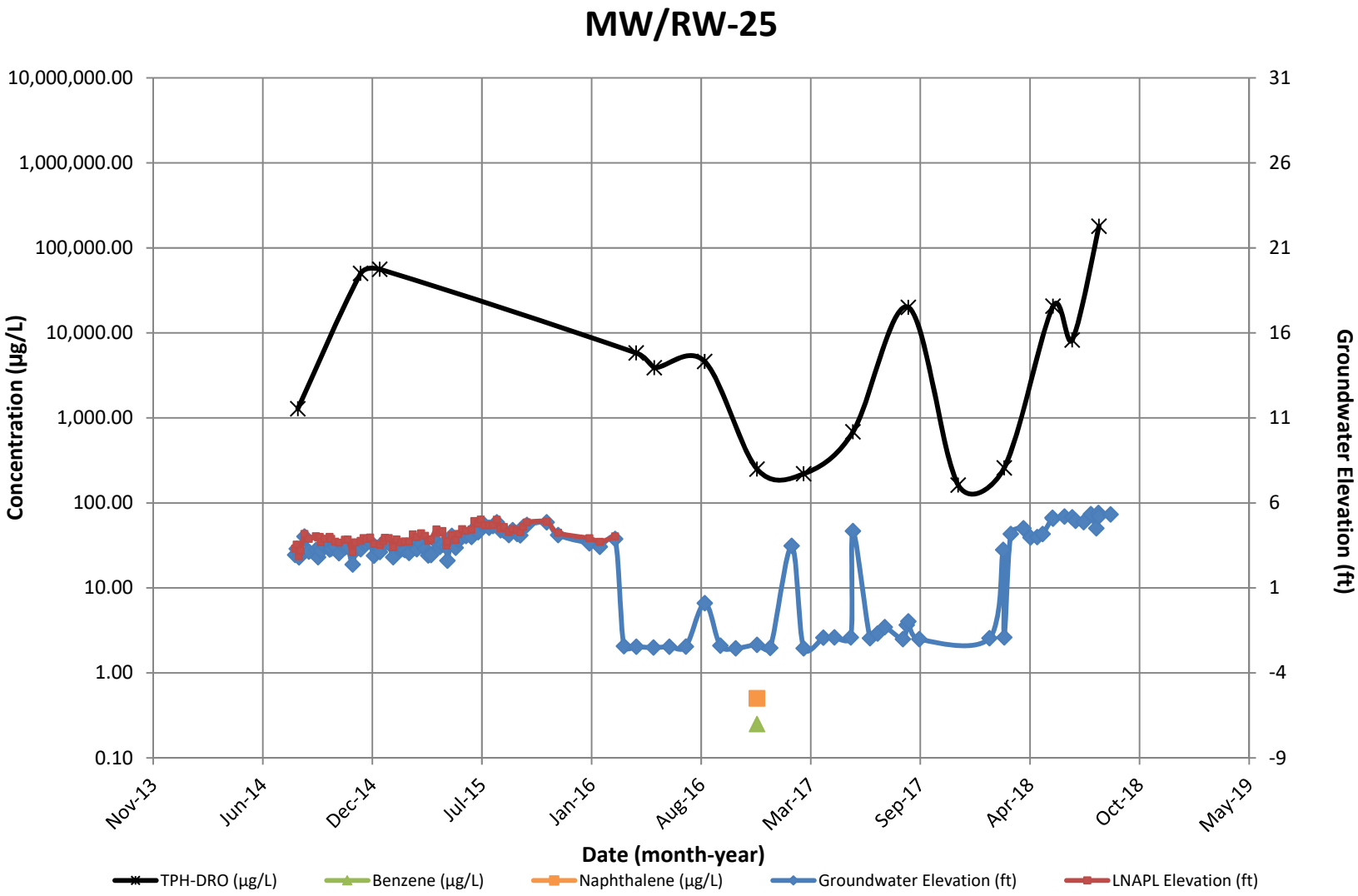

Note: 1. Non-detect results are plotted at half the method detection limit (i.e. 22.5 µg/L is plotted for a TPH-DRO result of <45 µg/L).

NRG PRGS
1400 North Royal Street
Alexandria, VA

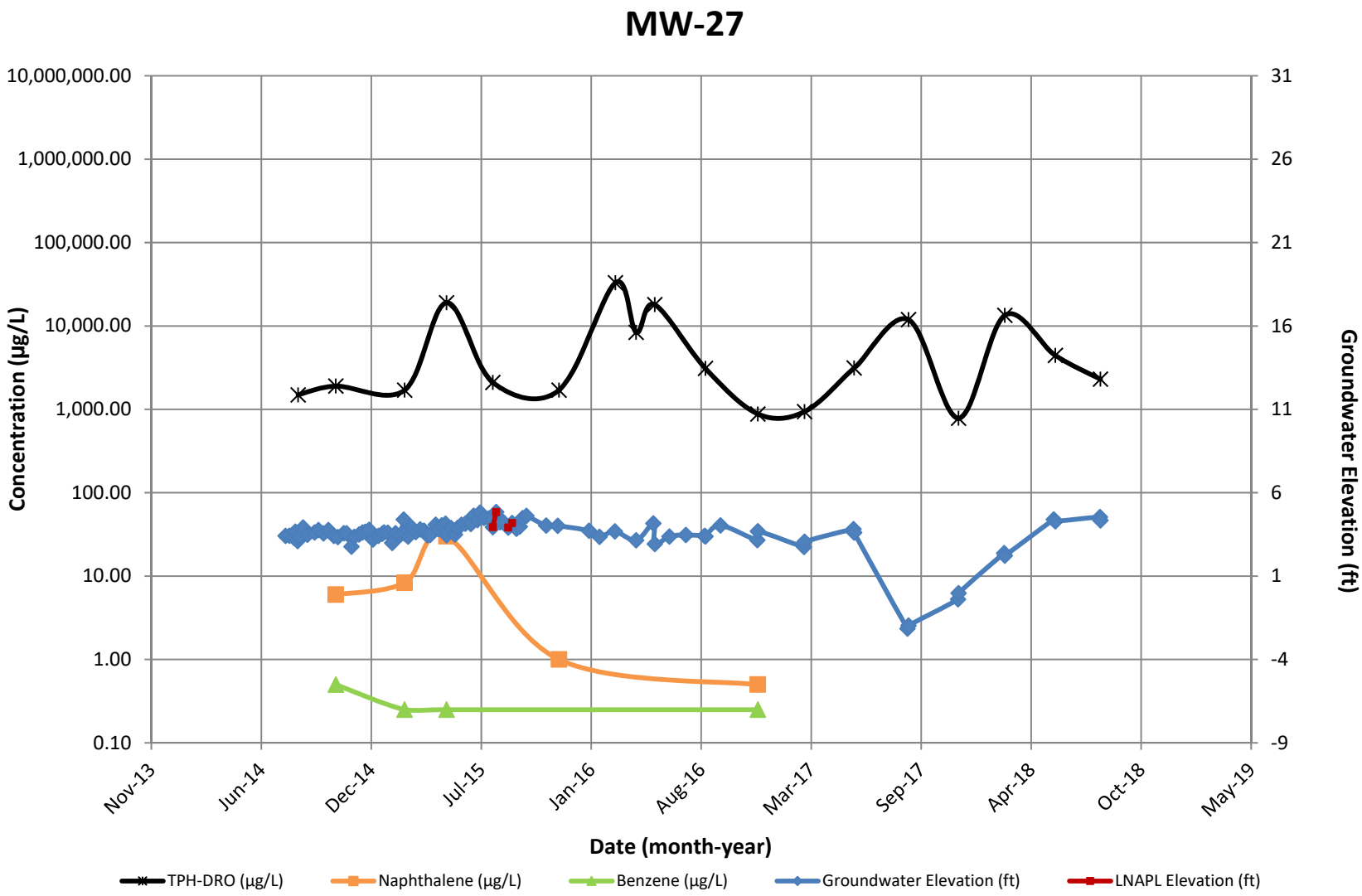

Note: 1. Non-detect results are plotted at half the method detection limit (i.e. 22.5 µg/L is plotted for a TPH-DRO result of <45 µg/L).

NRG PRGS
1400 North Royal Street
Alexandria, VA

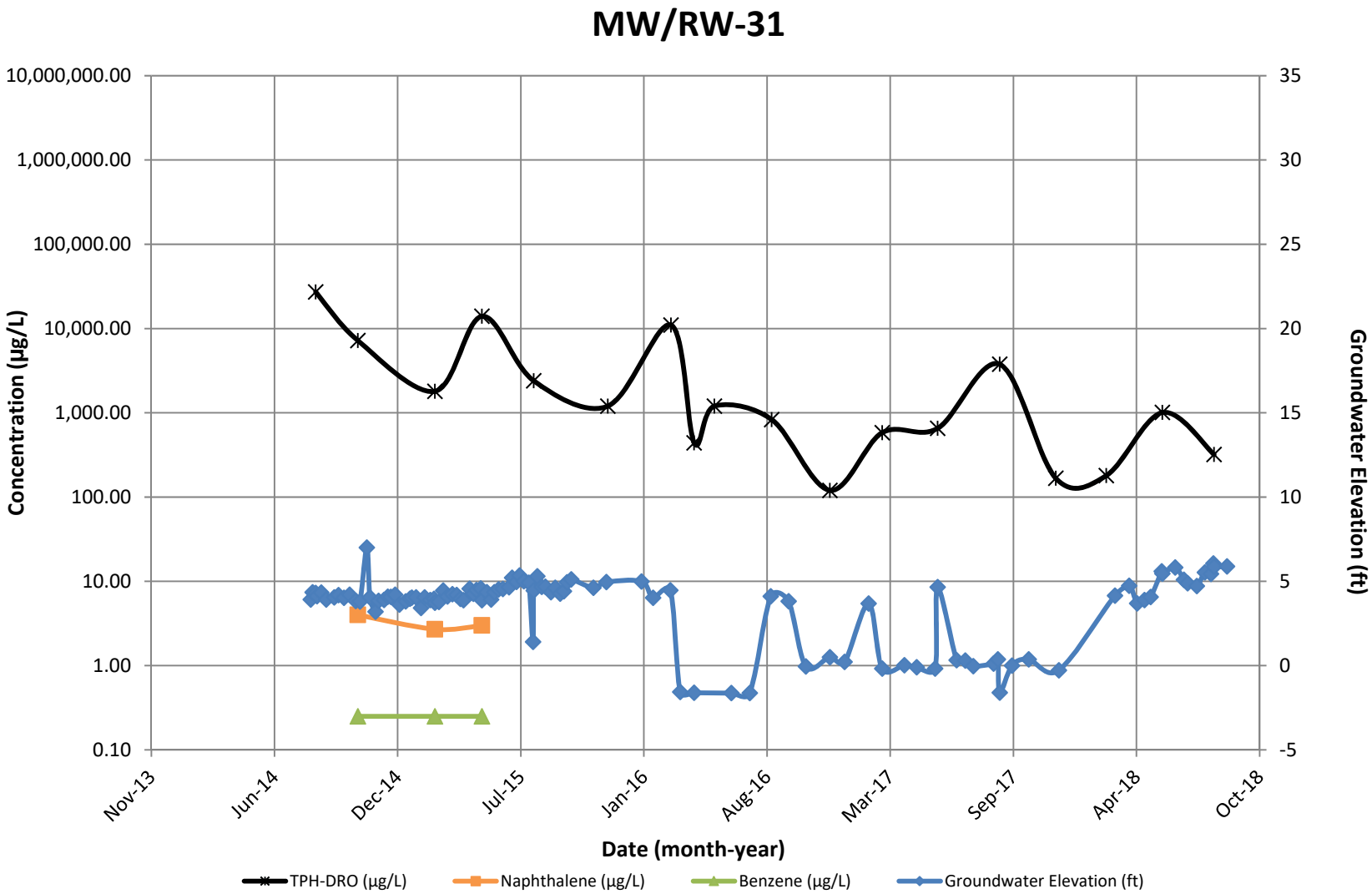

Note: 1. Non-detect results are plotted at half the method detection limit (i.e. 22.5 µg/L is plotted for a TPH-DRO result of <45 µg/L).

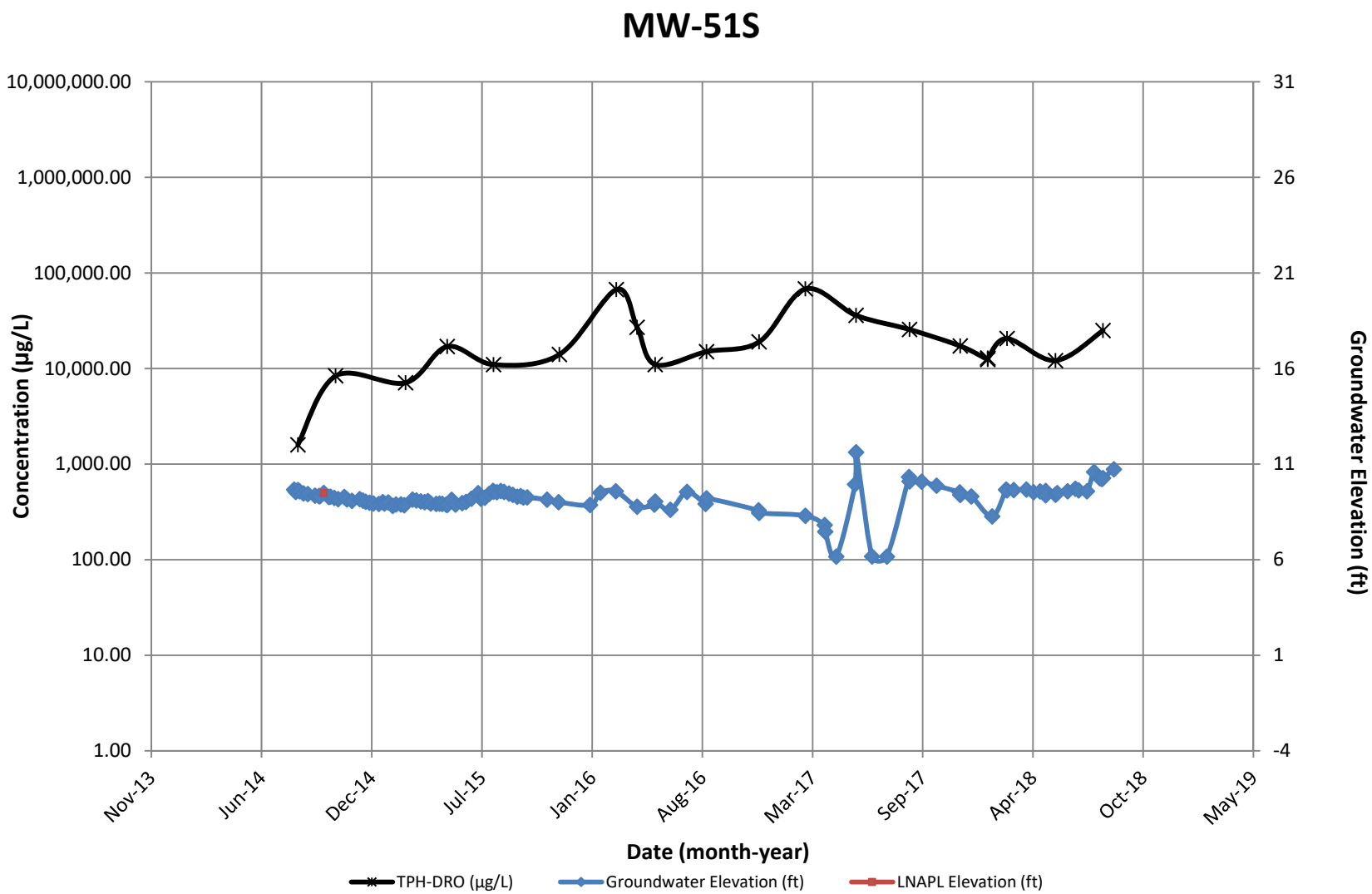

Note: 1. Non-detect results are plotted at half the method detection limit (i.e. 22.5 µg/L is plotted for a TPH-DRO result of <45 µg/L).

NRG PRGS
1400 North Royal Street
Alexandria, VA

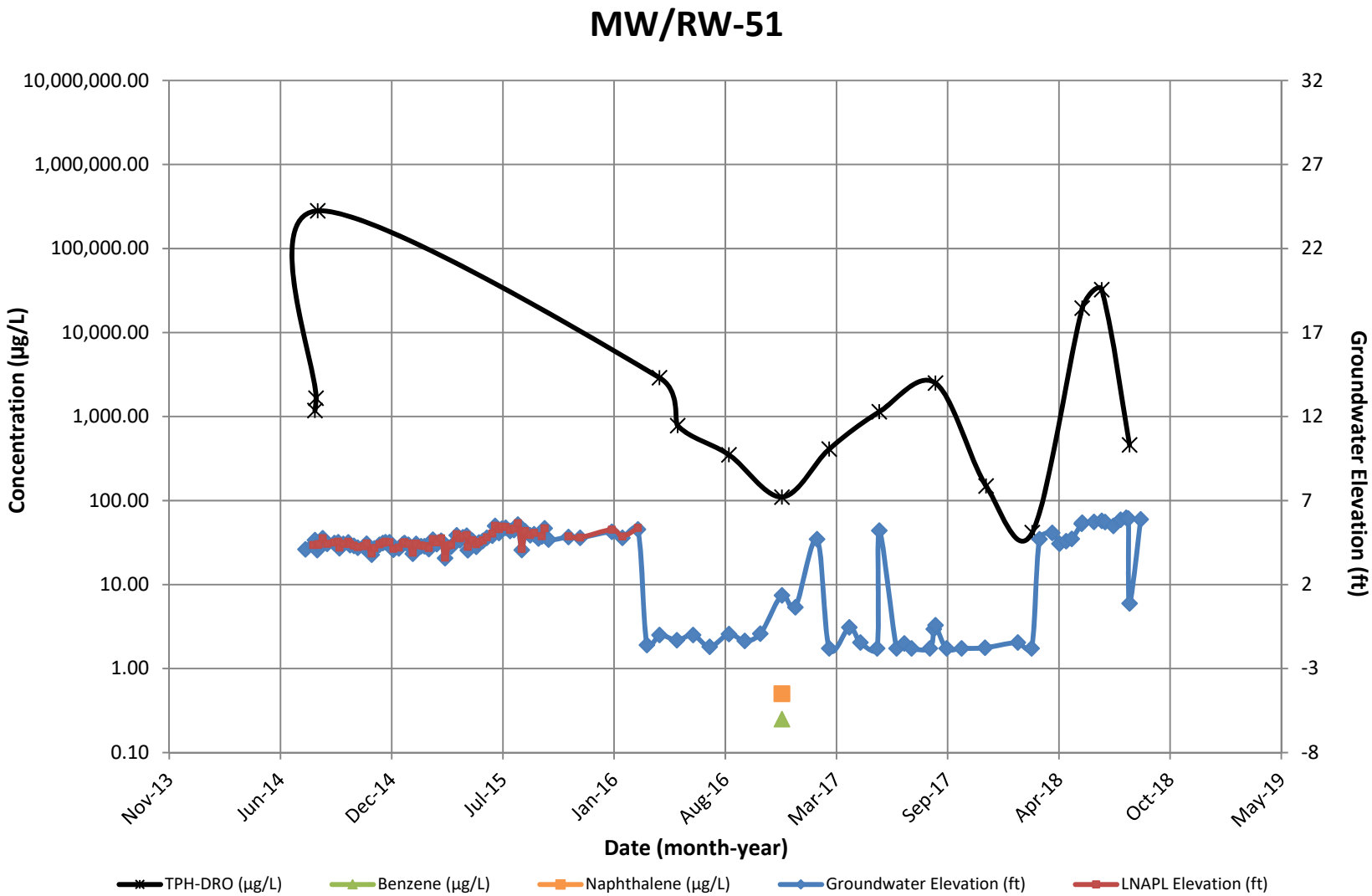

Note: 1. Non-detect results are plotted at half the method detection limit (i.e. 22.5 µg/L is plotted for a TPH-DRO result of <45 µg/L).

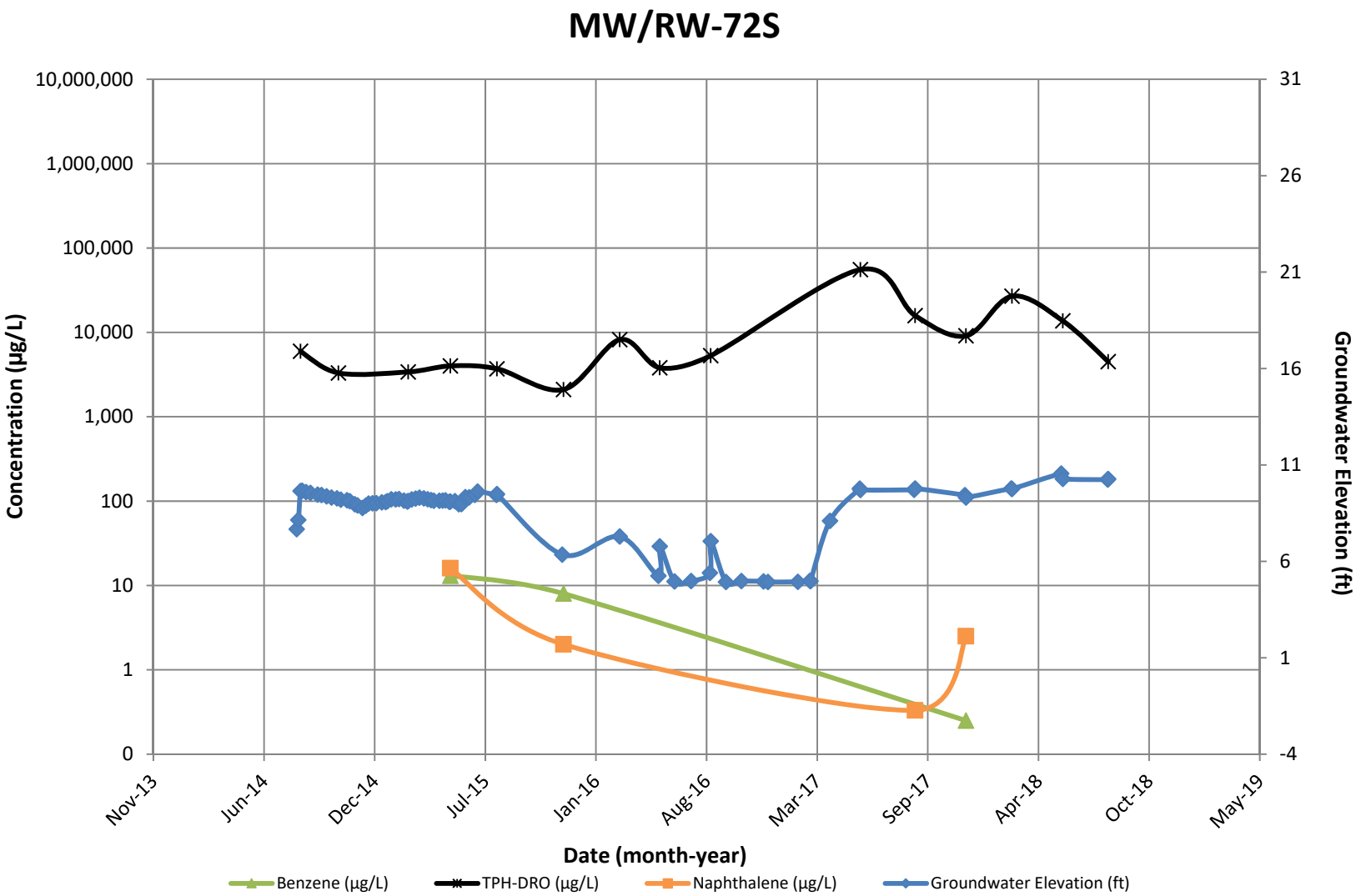

Note: 1. Non-detect results are plotted at half the method detection limit (i.e. 22.5 µg/L is plotted for a TPH-DRO result of <45 µg/L).

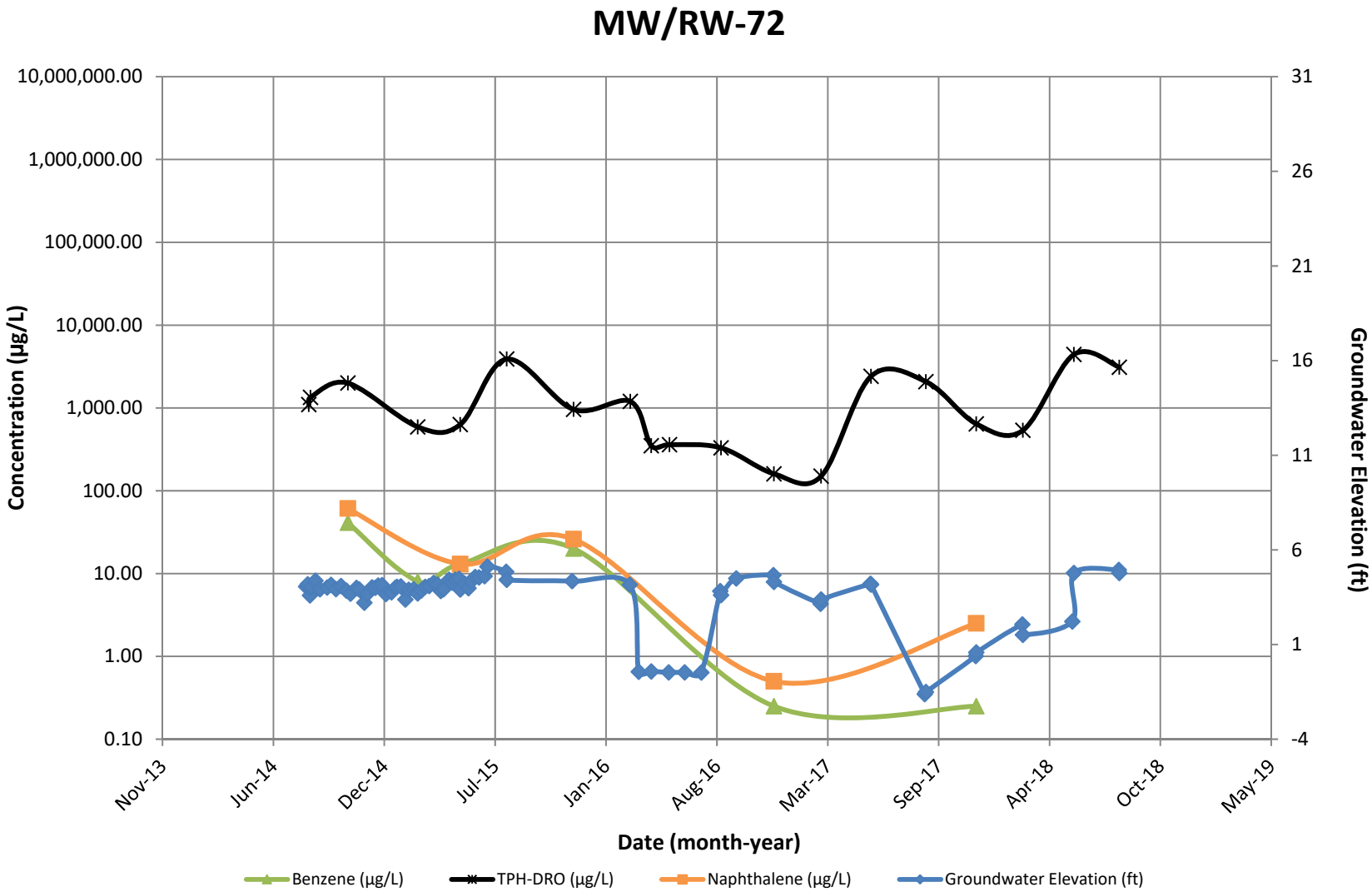

Note: 1. Non-detect results are plotted at half the method detection limit (i.e. 22.5 µg/L is plotted for a TPH-DRO result of <45 µg/L).

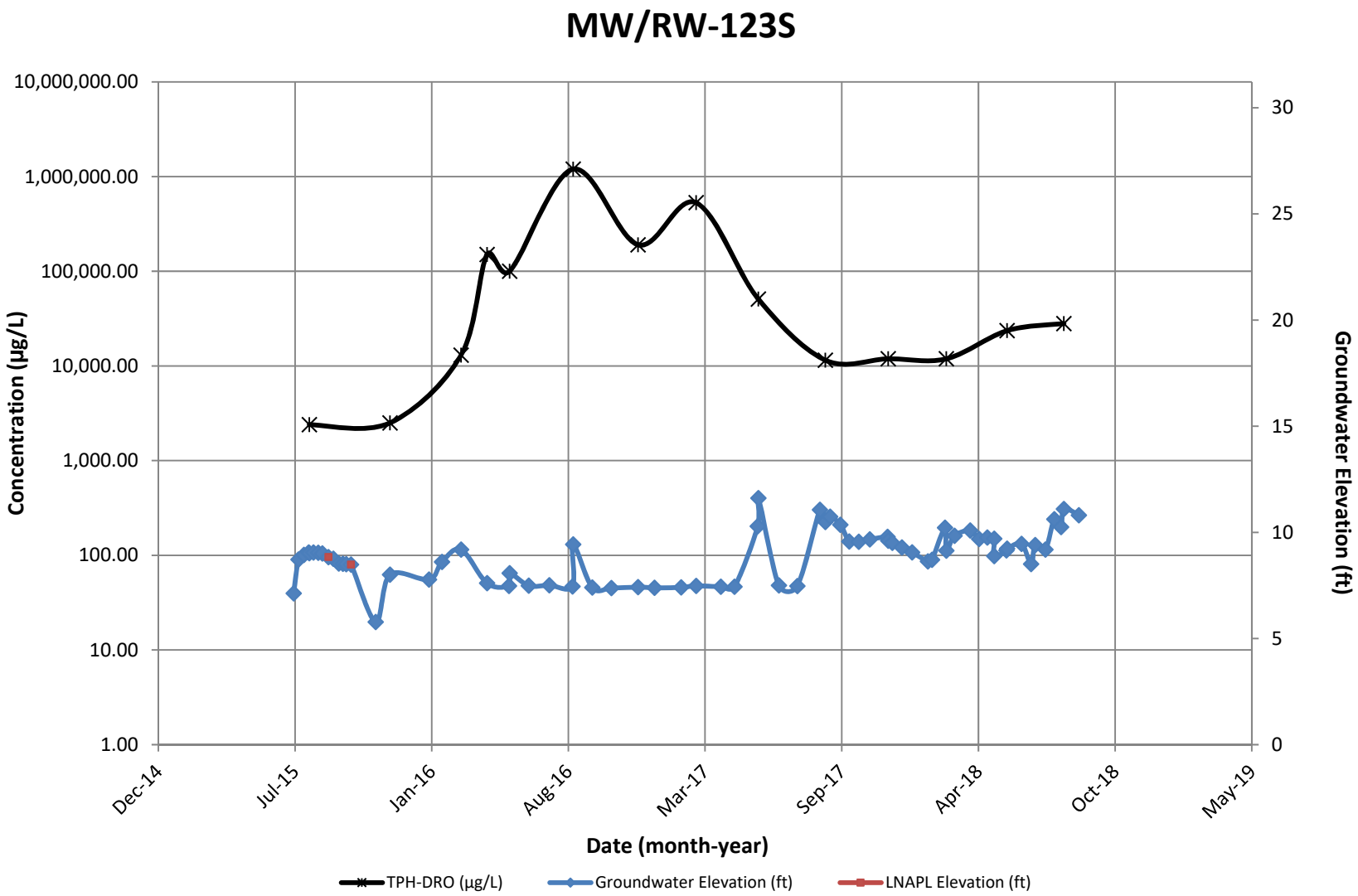

Note: 1. Non-detect results are plotted at half the method detection limit (i.e. 22.5 µg/L is plotted for a TPH-DRO result of <45 µg/L).

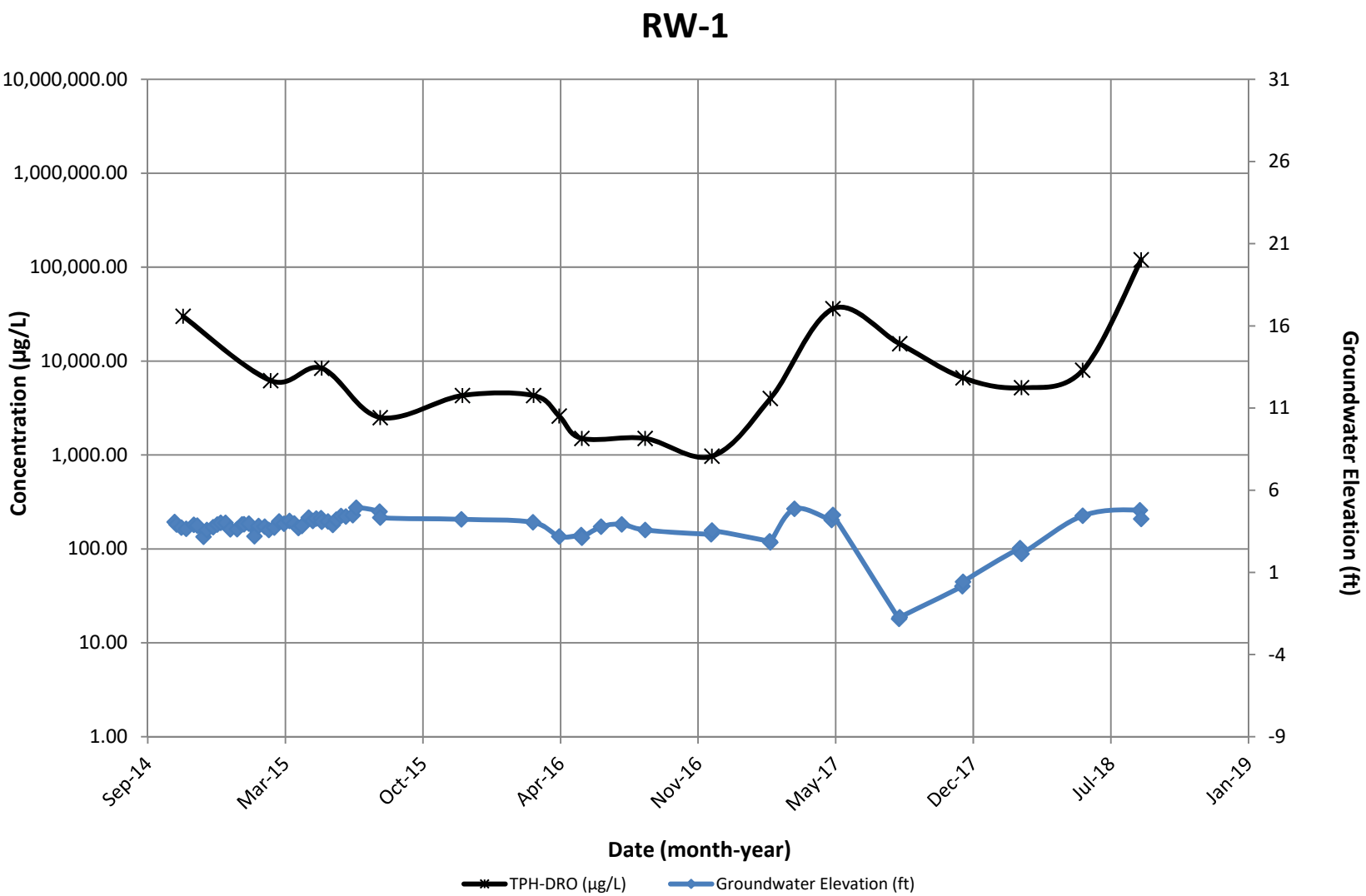

Note: 1. Non-detect results are plotted at half the method detection limit (i.e. 22.5 µg/L is plotted for a TPH-DRO result of <45 µg/L).

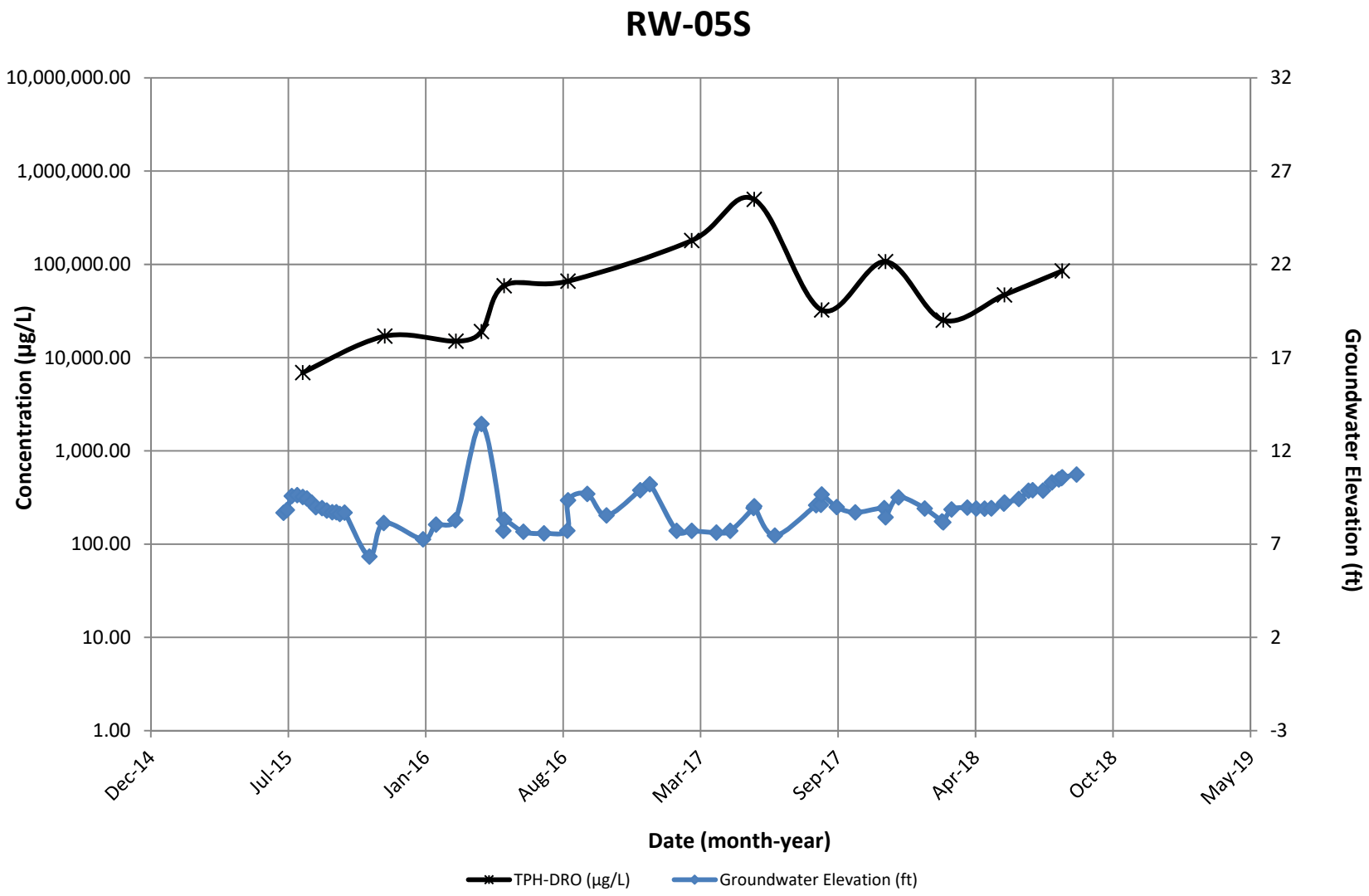

Note: 1. Non-detect results are plotted at half the method detection limit (i.e. 22.5 µg/L is plotted for a TPH-DRO result of <45 µg/L).

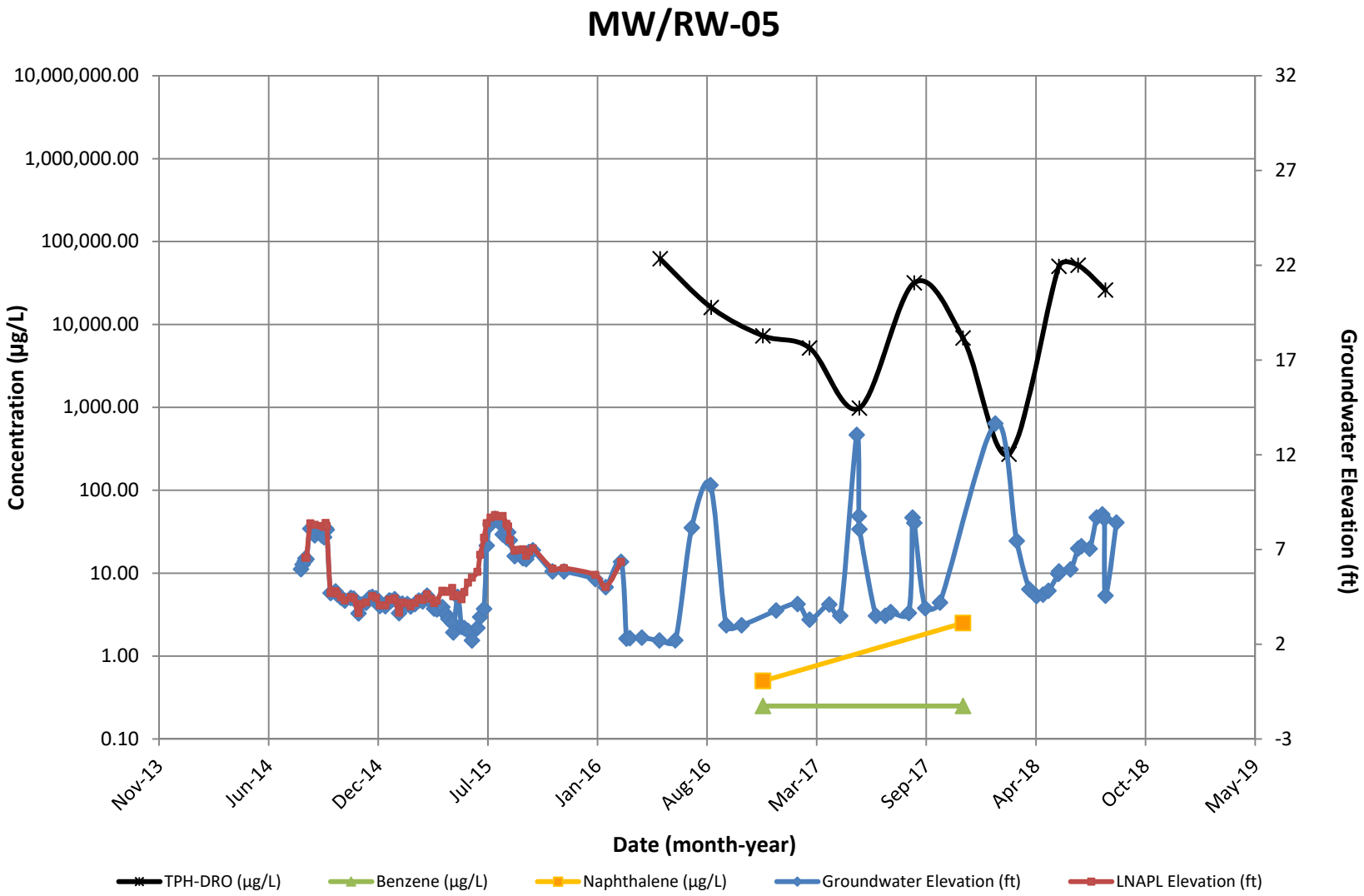

Note: 1. Non-detect results are plotted at half the method detection limit (i.e. 22.5 µg/L is plotted for a TPH-DRO result of <45 µg/L).

NRG PRGS
1400 North Royal Street
Alexandria, VA

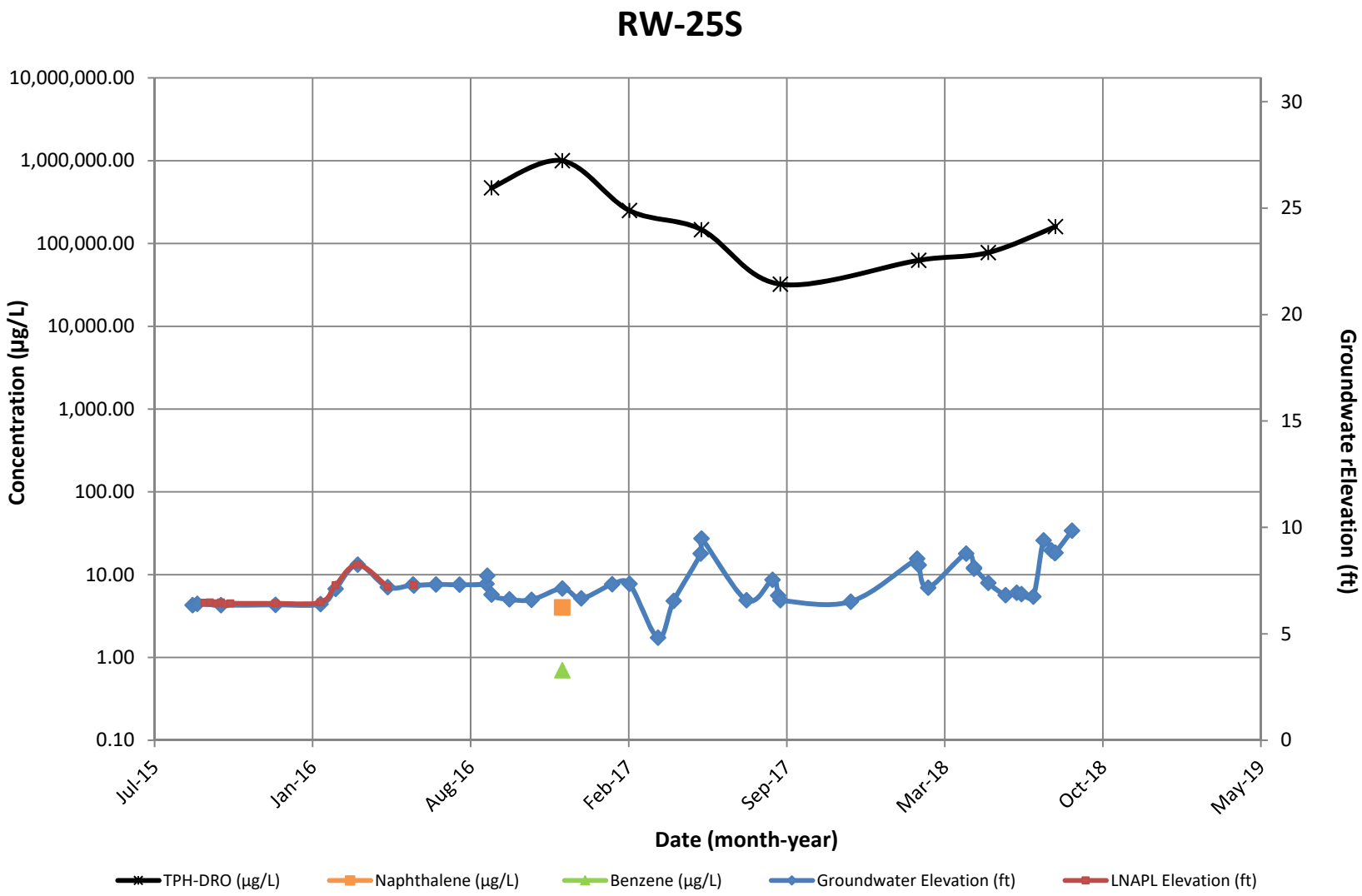

Note: 1. Non-detect results are plotted at half the method detection limit (i.e. 22.5 µg/L is plotted for a TPH-DRO result of <45 µg/L).

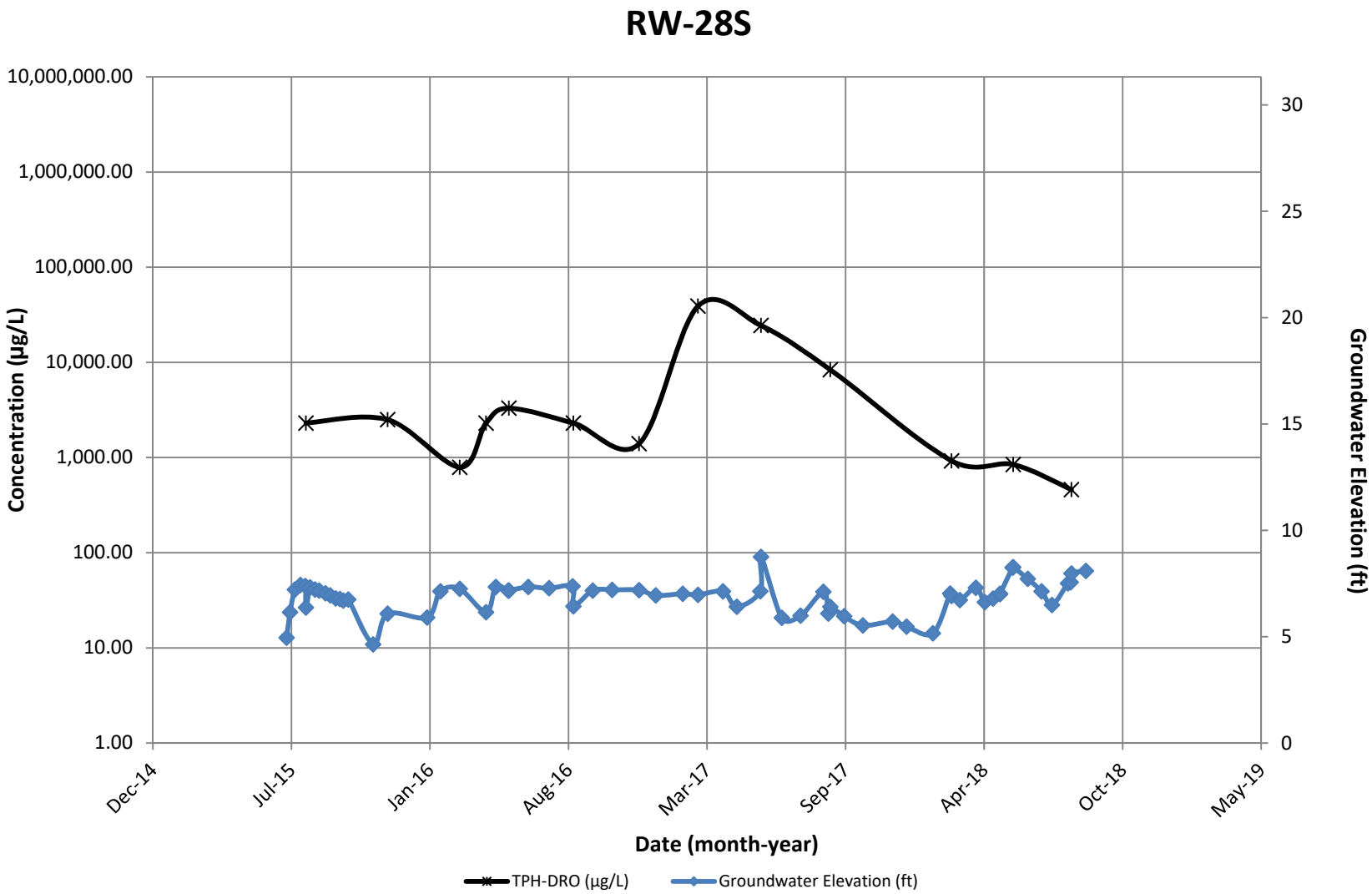

Note: 1. Non-detect results are plotted at half the method detection limit (i.e. 22.5 µg/L is plotted for a TPH-DRO result of <45 µg/L).

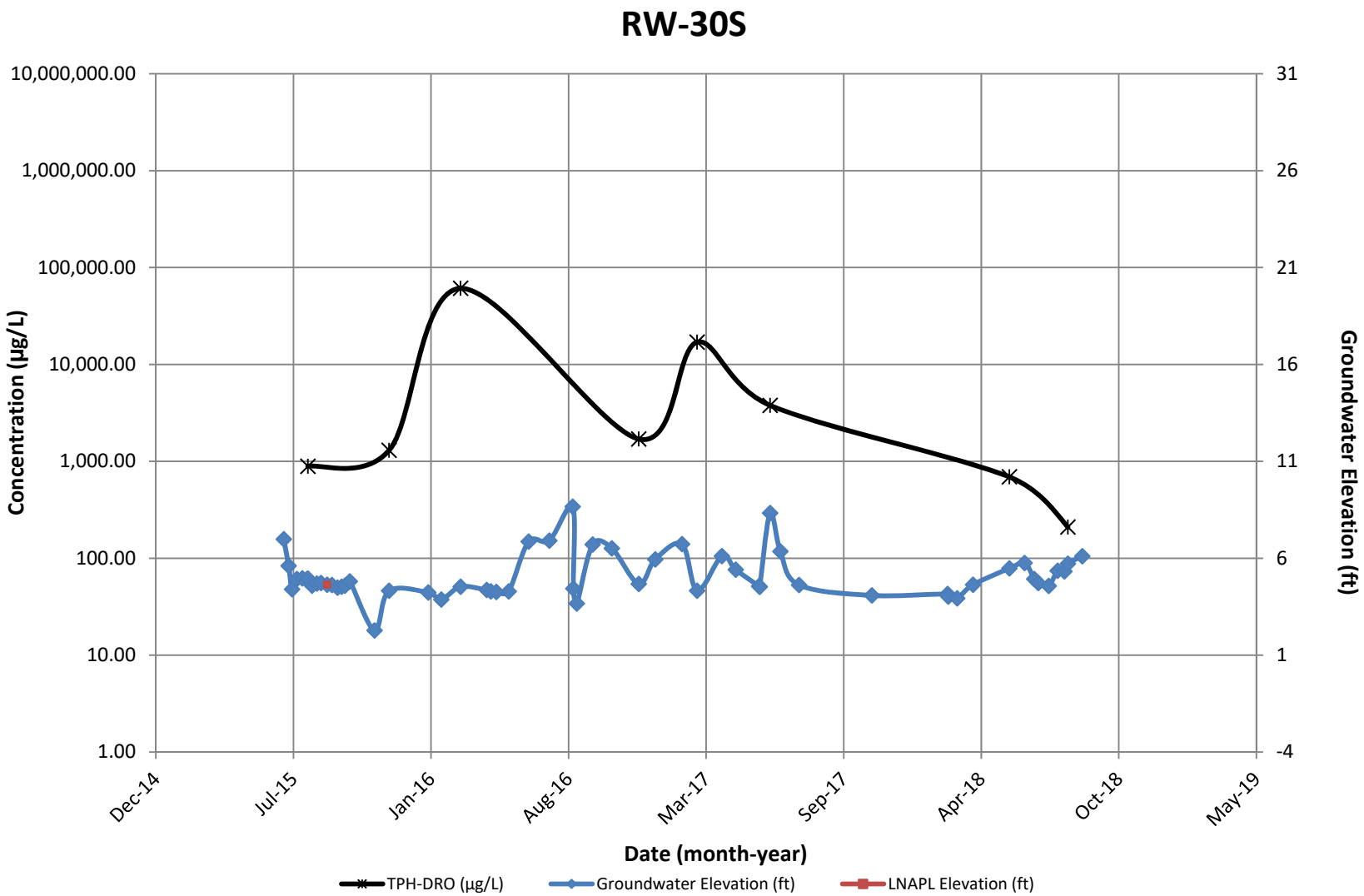

Note: 1. Non-detect results are plotted at half the method detection limit (i.e. 22.5 µg/L is plotted for a TPH-DRO result of <45 µg/L).

NRG PRGS
1400 North Royal Street
Alexandria, VA

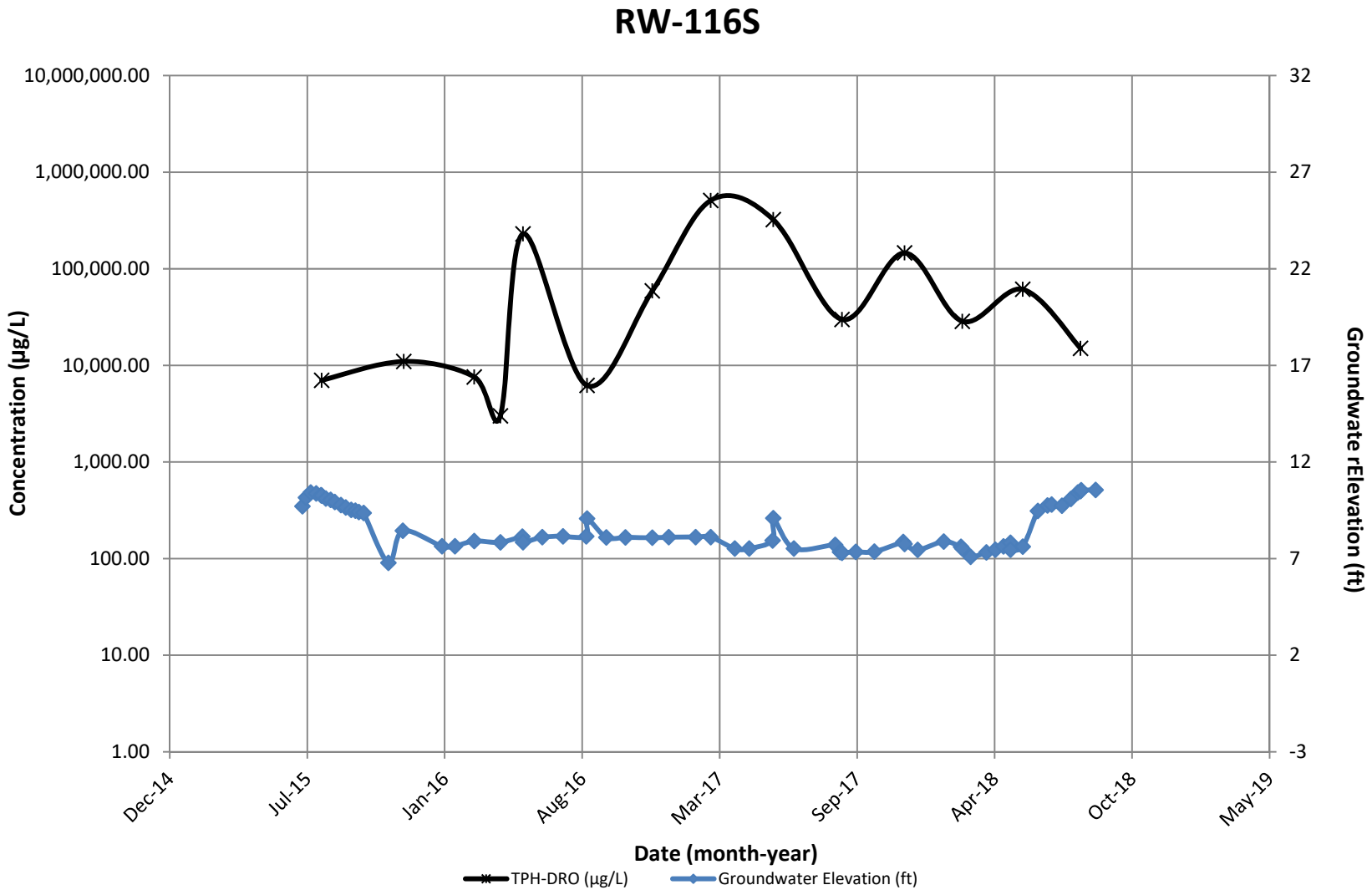

Note: 1. Non-detect results are plotted at half the method detection limit (i.e. 22.5 µg/L is plotted for a TPH-DRO result of <45 µg/L).

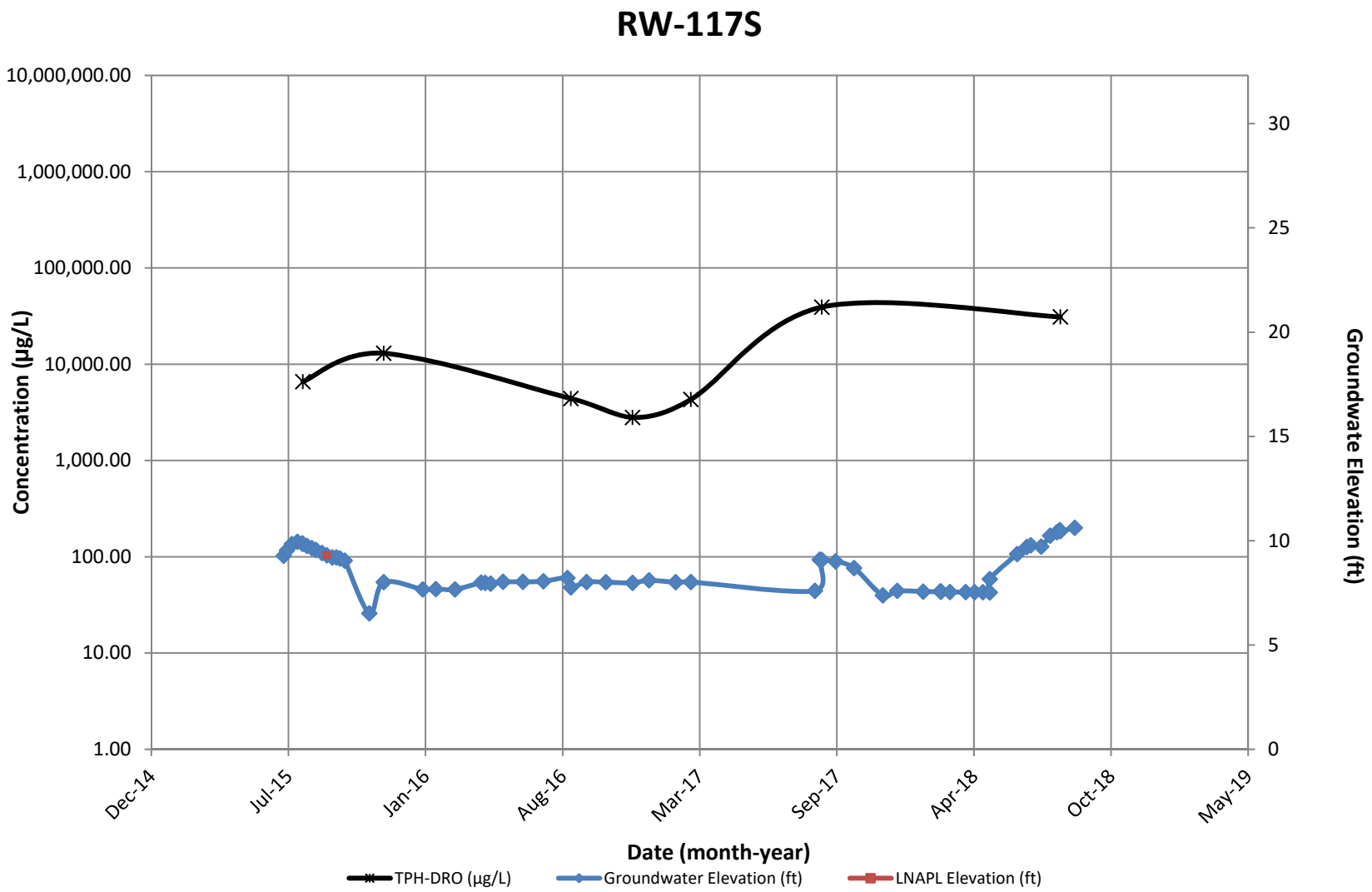

Note: 1. Non-detect results are plotted at half the method detection limit (i.e. 22.5 µg/L is plotted for a TPH-DRO result of <45 µg/L).

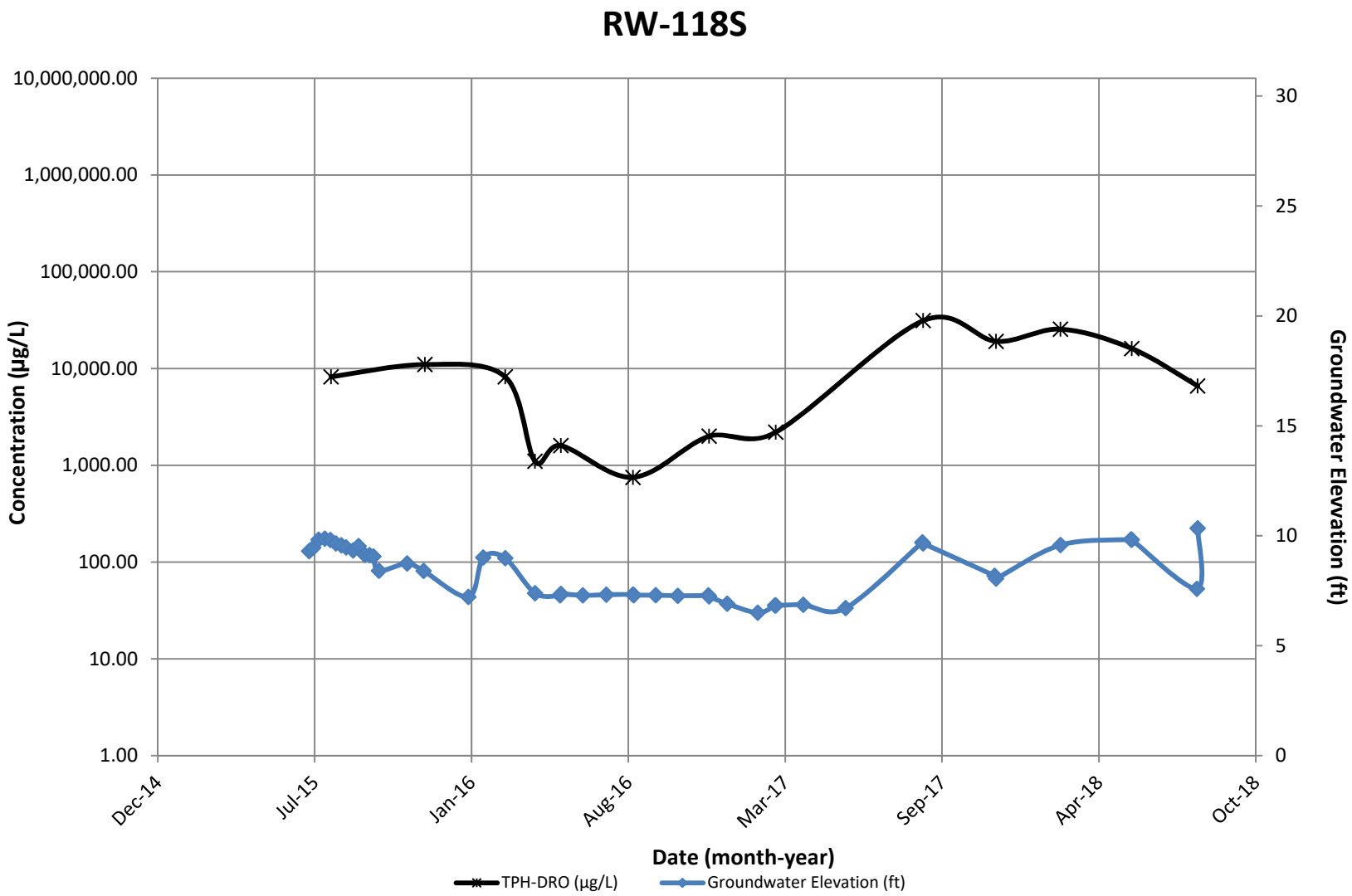

Note: 1. Non-detect results are plotted at half the method detection limit (i.e. 22.5 µg/L is plotted for a TPH-DRO result of <45 µg/L).

NRG PRGS
1400 North Royal Street
Alexandria, VA

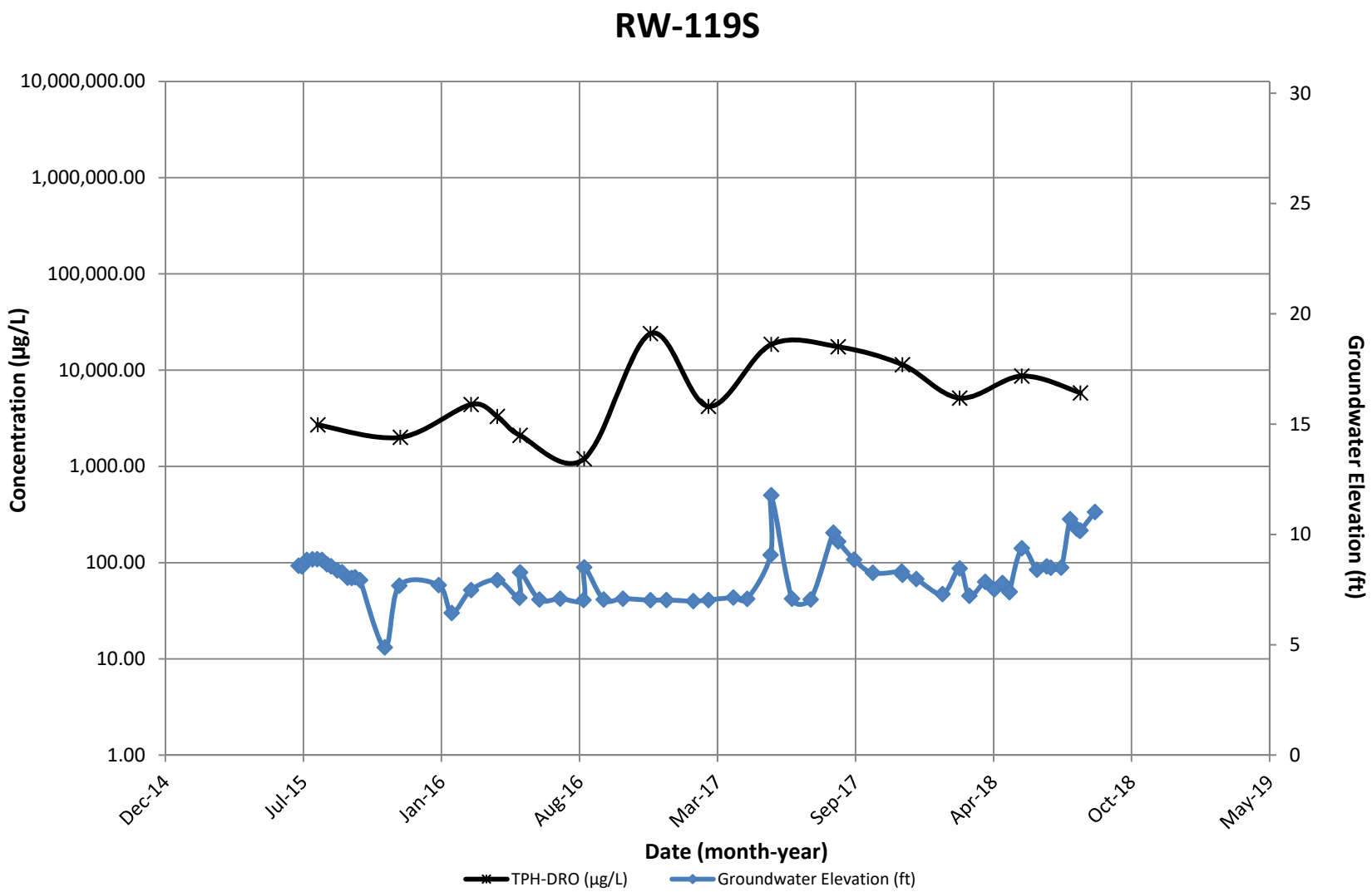

Note: 1. Non-detect results are plotted at half the method detection limit (i.e. 22.5 µg/L is plotted for a TPH-DRO result of <45 µg/L).

TW-03

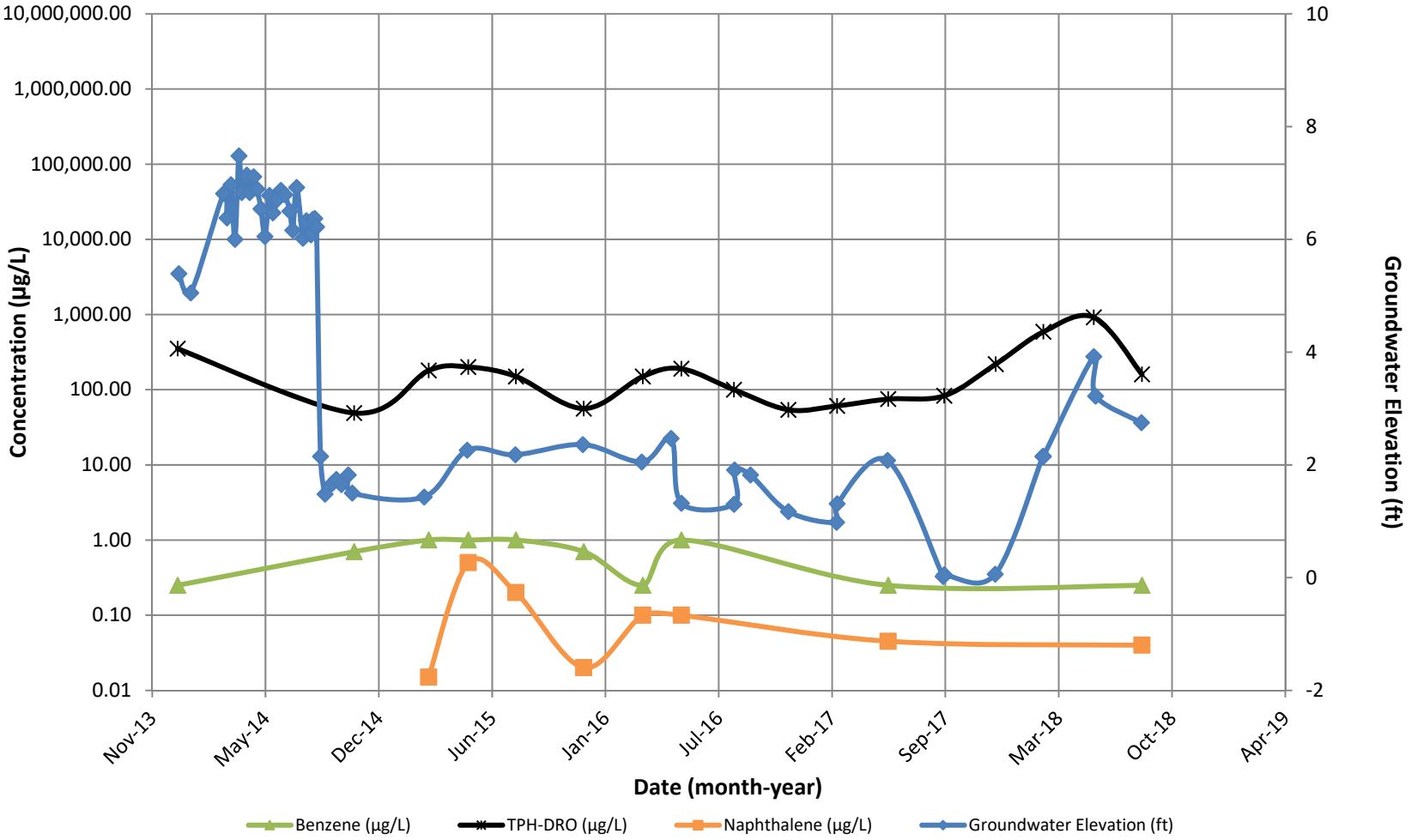

Note: 1. Non-detect results are plotted at half the method detection limit (i.e. 22.5 µg/L is plotted for a TPH-DRO result of <45 µg/L).

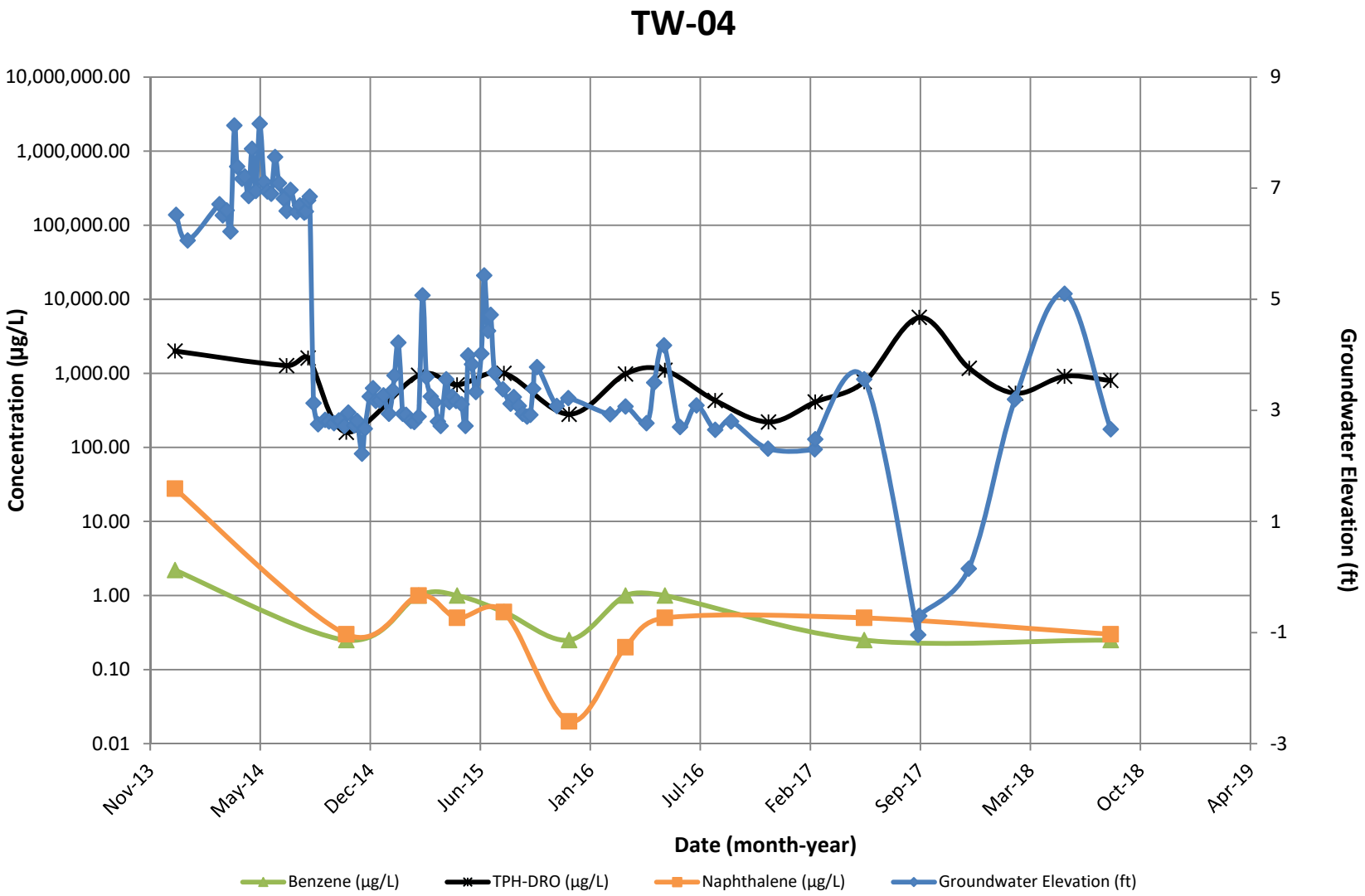

Note: 1. Non-detect results are plotted at half the method detection limit (i.e. 22.5 µg/L is plotted for a TPH-DRO result of <45 µg/L).

TW-05

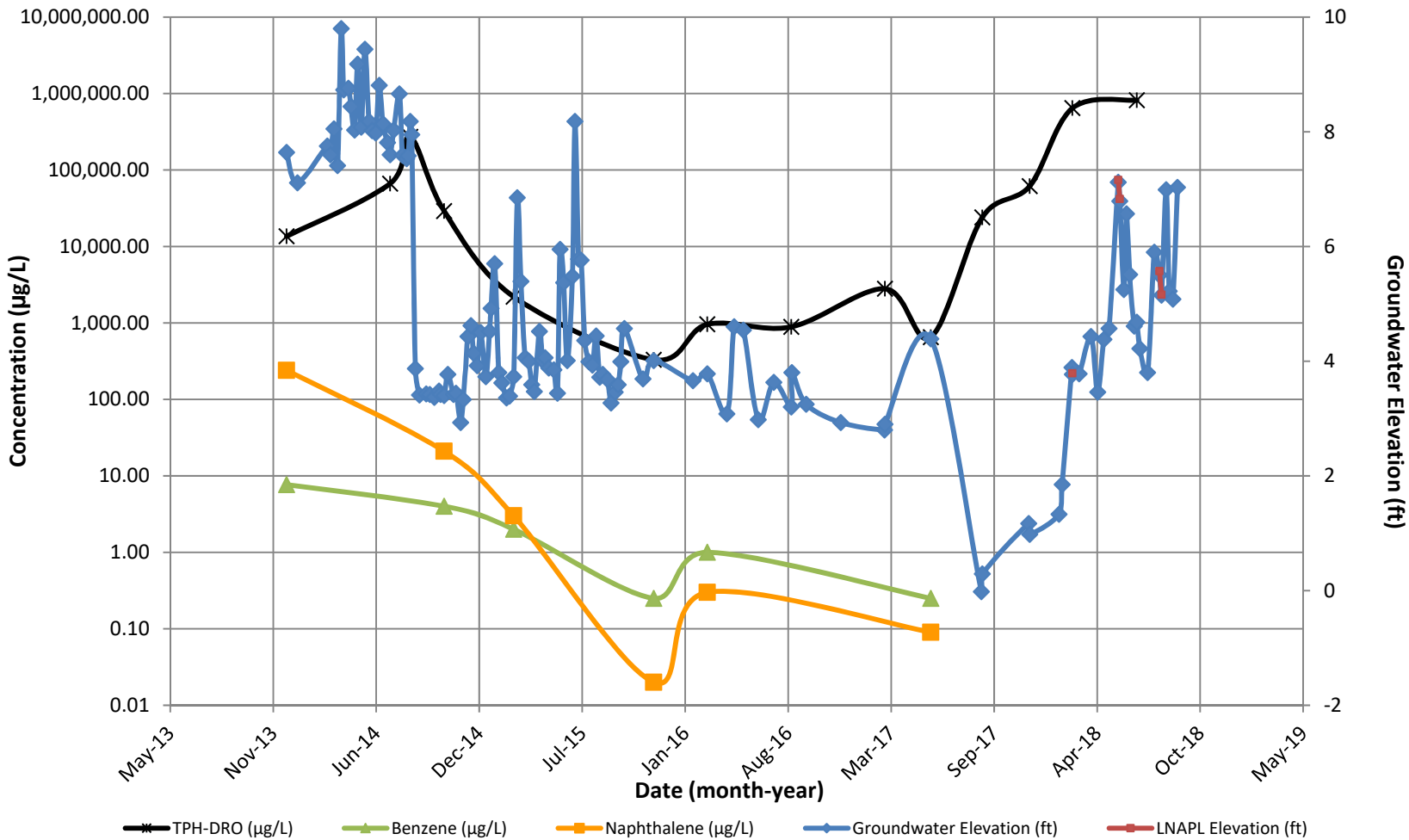

Note: 1. Non-detect results are plotted at half the method detection limit (i.e. 22.5 µg/L is plotted for a TPH-DRO result of <45 µg/L).

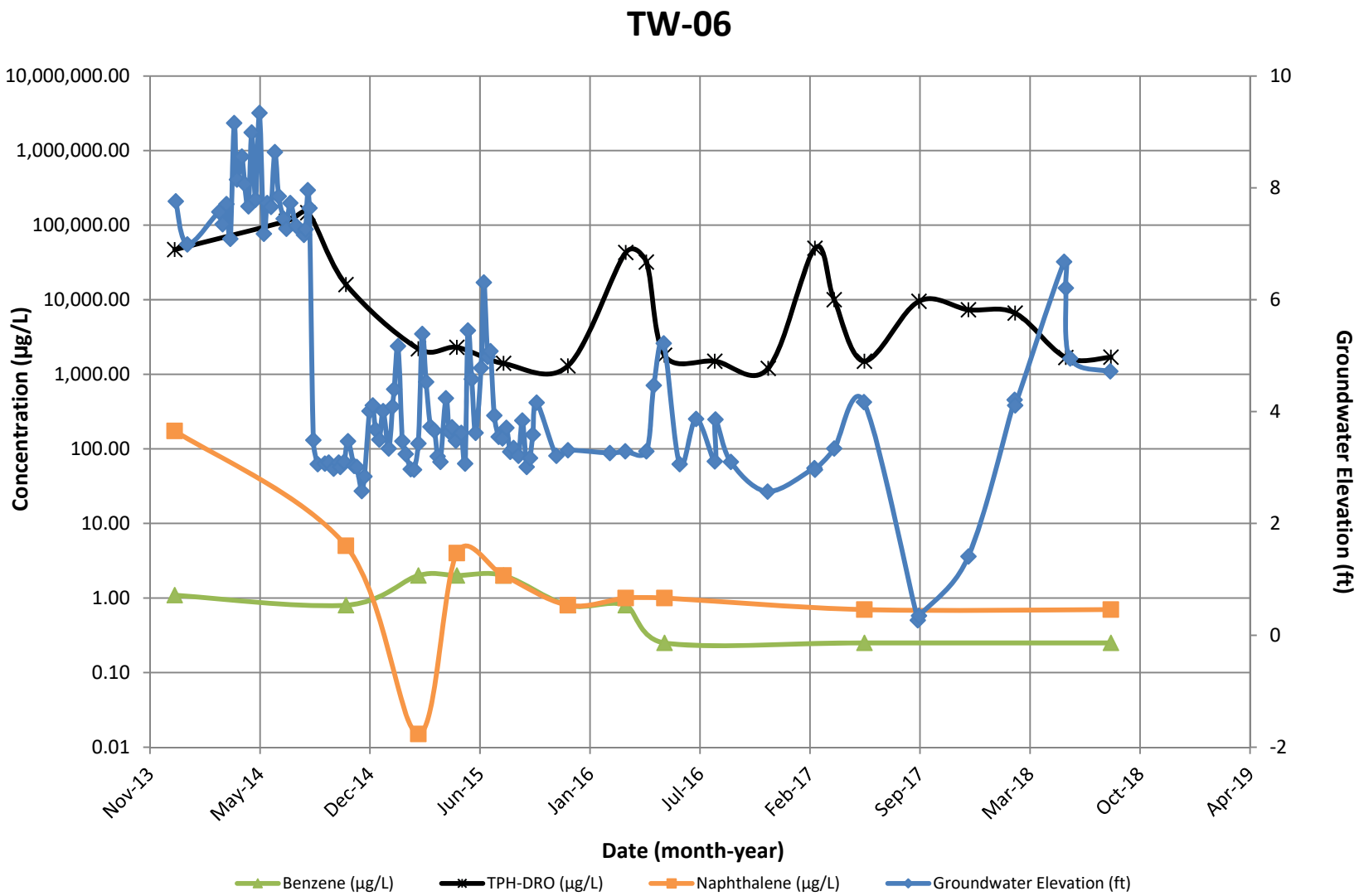

Note: 1. Non-detect results are plotted at half the method detection limit (i.e. 22.5 µg/L is plotted for a TPH-DRO result of <45 µg/L).

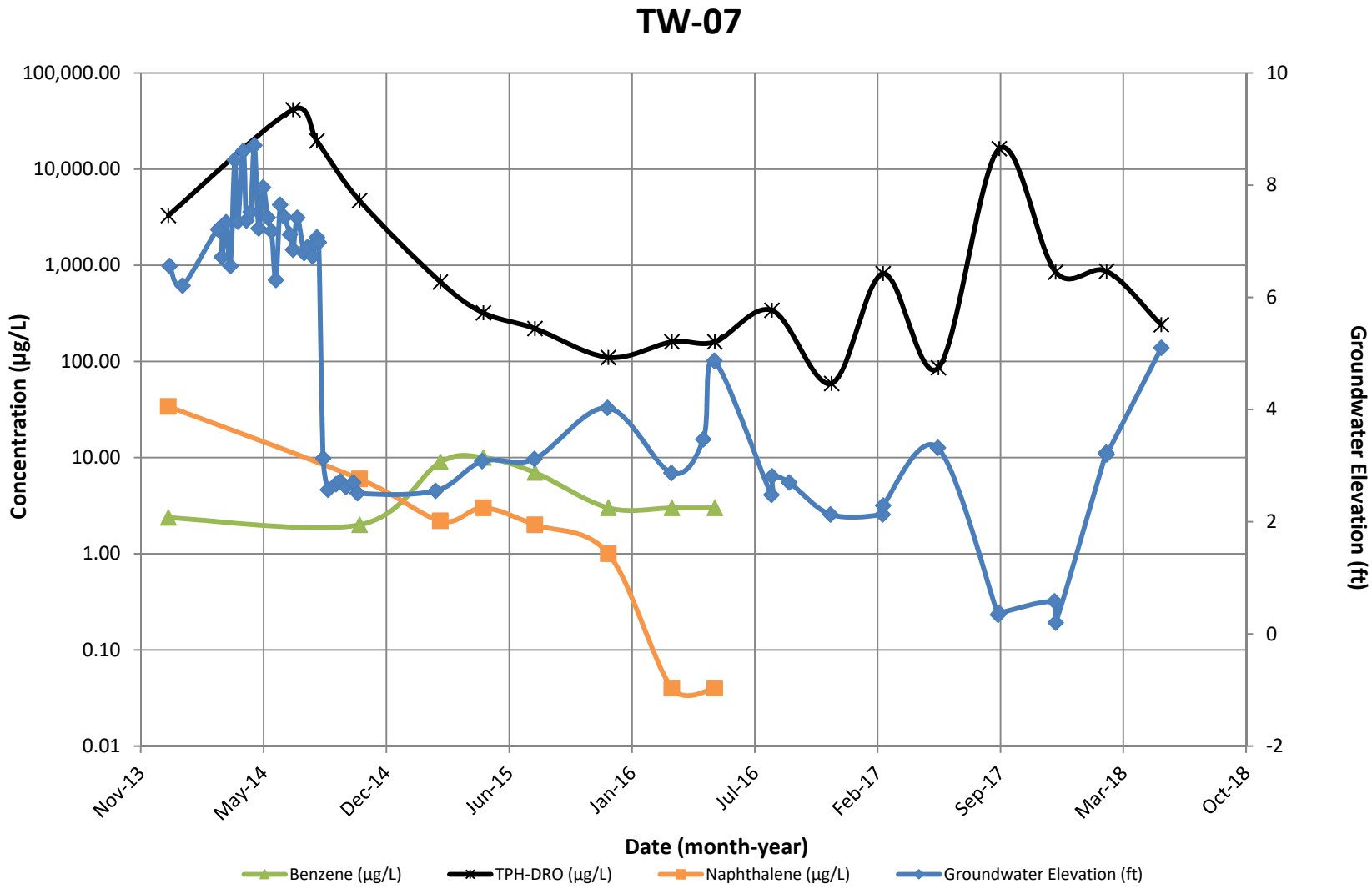

Note: 1. Non-detect results are plotted at half the method detection limit (i.e. 22.5 µg/L is plotted for a TPH-DRO result of <45 µg/L).

Attachment B – Laboratory Analytical Reports and Chains of Custody Documentation - August 13-15, 2018 Groundwater Monitoring Events

eurofins | Lancaster Laboratories Environmental

2425 New Holland Pike, Lancaster, PA 17601 • 717-656-2300 • Fax: 717-656-6766 • www.EurofinsUS.com/LancLabsEnv

ANALYSIS REPORT

Prepared by:

Eurofins Lancaster Laboratories Environmental
2425 New Holland Pike
Lancaster, PA 17601

Prepared for:

GES, Inc.
440 Creamery Way, Suite 500
Exton PA 19341

Report Date: August 23, 2018 09:17

Project: NRG PRGS

Account #: 08390
Group Number: 1975535
PO Number: 0402919-53-220
Release Number: ORG # 0404
State of Sample Origin: VA

Electronic Copy To	GES, Inc.-MD	Attn: Data Distribution
Electronic Copy To	GES, Inc.-MD	Attn: Anne Ashley Bell

Respectfully Submitted,

Lynn M. Frederiksen
Principal Specialist Group Leader

(717) 556-7255

To view our laboratory's current scopes of accreditation please go to http://www.eurofinsus.com/environment-testing/laboratories/eurofins-lancaster-laboratories-environmental/resources/certifications/ . Historical copies may be requested through your project manager.

eurofins
Lancaster Laboratories
Environmental

2425 New Holland Pike, Lancaster, PA 17601 • 717-656-2300 • Fax: 717-656-6766 • www.EurofinsUS.com/LancLabsEnv

SAMPLE INFORMATION

Client Sample Description	Sample Collection Date/Time	ELLE#
Effluent Grab Groundwater	08/09/2018 12:45	9749004
Post OWS Grab Groundwater	08/09/2018 12:50	9749005
P&T Influent Grab Groundwater	08/09/2018 13:00	9749006

The specific methodologies used in obtaining the enclosed analytical results are indicated on the Laboratory Sample Analysis Record.

eurofins | Lancaster Laboratories Environmental

2425 New Holland Pike, Lancaster, PA 17601 • 717-656-2300 • Fax: 717-656-6766 • www.EurofinsUS.com/LancLabsEnv

Analysis Report

Sample Description: **Effluent Grab Groundwater NRG PRGS**

Project Name: **NRG PRGS**

GES, Inc.
ELLE Sample #: GW 9749004
ELLE Group #: 1975535
Matrix: Groundwater

Submittal Date/Time: 08/10/2018 18:16
Collection Date/Time: 08/09/2018 12:45

CAT No.	Analysis Name		CAS Number	As Received Result	As Received Method Detection Limit	Dilution Factor
GC/MS Volatiles		**EPA 624.1**		**ug/l**	**ug/l**	
14687	Benzene		71-43-2	N.D.	0.5	1
14687	Ethylbenzene		100-41-4	N.D.	0.5	1
14687	Naphthalene		91-20-3	N.D.	0.5	1
14687	Toluene		108-88-3	N.D.	0.5	1
14687	Xylene (total)		1330-20-7	N.D.	0.5	1
GC Petroleum Hydrocarbons		**SW-846 8015B**		**ug/l**	**ug/l**	
12858	DRO C10-C28		n.a.	520	45	1
Metals		**SW-846 6010B**		**mg/l**	**mg/l**	
07035	Arsenic		7440-38-2	N.D.	0.0160	1
07049	Cadmium		7440-43-9	N.D.	0.0010	1
07051	Chromium		7440-47-3	N.D.	0.0053	1
07053	Copper		7440-50-8	0.0105 J	0.0062	1
07055	Lead		7439-92-1	N.D.	0.0071	1
07060	Molybdenum		7439-98-7	N.D.	0.0020	1
07061	Nickel		7440-02-0	0.0237	0.0031	1
07066	Silver		7440-22-4	N.D.	0.0050	1
07072	Zinc		7440-66-6	0.171	0.0030	1
		SW-846 7470A		**mg/l**	**mg/l**	
00259	Mercury		7439-97-6	N.D.	0.000050	1
Wet Chemistry		**EPA 335.4**		**mg/l**	**mg/l**	
00237	Total Cyanide (water)		57-12-5	N.D.	0.0050	1
		EPA 1664A		**mg/l**	**mg/l**	
08079	HEM (oil & grease)		n.a.	N.D.	1.4	1

Laboratory Sample Analysis Record

CAT No.	Analysis Name	Method	Trial#	Batch#	Analysis Date and Time	Analyst	Dilution Factor
14687	BTEX, Naphthalene	EPA 624.1	1	U182281AA	08/17/2018 04:10	Hu Yang	1
12858	DRO micro-ext 8015B	SW-846 8015B	1	182250005A	08/15/2018 01:58	Amy Lehr	1
12059	Microextraction - DRO (waters)	SW-846 3511 Rev 1, July 2014	1	182250005A	08/13/2018 17:45	Elizabeth E Donovan	1
07035	Arsenic	SW-846 6010B	1	182260184801	08/14/2018 13:21	Suzanne M Will	1
07049	Cadmium	SW-846 6010B	1	182260184801	08/14/2018 13:21	Suzanne M Will	1
07051	Chromium	SW-846 6010B	1	182260184801	08/14/2018 13:21	Suzanne M Will	1
07053	Copper	SW-846 6010B	1	182260184801	08/14/2018 13:21	Suzanne M Will	1
07055	Lead	SW-846 6010B	1	182260184801	08/14/2018 13:21	Suzanne M Will	1
07060	Molybdenum	SW-846 6010B	1	182260184801	08/14/2018 13:21	Suzanne M Will	1
07061	Nickel	SW-846 6010B	1	182260184801	08/14/2018 13:21	Suzanne M Will	1
07066	Silver	SW-846 6010B	1	182260184801	08/14/2018 13:21	Suzanne M Will	1
07072	Zinc	SW-846 6010B	1	182260184801	08/14/2018 13:21	Suzanne M Will	1
00259	Mercury	SW-846 7470A	1	182260571303	08/15/2018 09:14	Damary Valentin	1

eurofins | Lancaster Laboratories Environmental

2425 New Holland Pike, Lancaster, PA 17601 • 717-656-2300 • Fax: 717-656-6766 • www.EurofinsUS.com/LancLabsEnv

Analysis Report

Sample Description: **Effluent Grab Groundwater NRG PRGS**

Project Name: **NRG PRGS**

Submittal Date/Time: 08/10/2018 18:16
Collection Date/Time: 08/09/2018 12:45

GES, Inc.
ELLE Sample #: GW 9749004
ELLE Group #: 1975535
Matrix: Groundwater

Laboratory Sample Analysis Record

CAT No.	Analysis Name	Method	Trial#	Batch#	Analysis Date and Time	Analyst	Dilution Factor
01848	ICP-WW, 3005A (tot rec) - U3	SW-846 3005A	1	182260184801	08/14/2018 06:03	James L Mertz	1
05713	WW SW846 Hg Digest	SW-846 7470A	1	182260571303	08/14/2018 23:40	Annamaria Kuhns	1
00237	Total Cyanide (water)	EPA 335.4	2	18232102101A	08/21/2018 10:09	Brianna A Poole	1
00492	Cyanide Water Distillation	EPA 335.4	2	18232102101A	08/20/2018 18:00	Barbara A Washington	1
08079	HEM (oil & grease)	EPA 1664A	1	18229807901A	08/17/2018 08:19	Yolunder Y Bunch	1

eurofins | Lancaster Laboratories Environmental

2425 New Holland Pike, Lancaster, PA 17601 • 717-656-2300 • Fax: 717-656-6766 • www.EurofinsUS.com/LancLabsEnv

Analysis Report

Sample Description: **Post OWS Grab Groundwater NRG PRGS**

Project Name: **NRG PRGS**

Submittal Date/Time: 08/10/2018 18:16
Collection Date/Time: 08/09/2018 12:50

GES, Inc.
ELLE Sample #: GW 9749005
ELLE Group #: 1975535
Matrix: Groundwater

CAT No.	Analysis Name		CAS Number	As Received Result	As Received Method Detection Limit	Dilution Factor
GC Petroleum Hydrocarbons		**SW-846 8015B**		**ug/l**	**ug/l**	
12858	DRO C10-C28		n.a.	770	45	1
Wet Chemistry		**EPA 1664A**		**mg/l**	**mg/l**	
08079	HEM (oil & grease)		n.a.	N.D.	1.4	1

Laboratory Sample Analysis Record

CAT No.	Analysis Name	Method	Trial#	Batch#	Analysis Date and Time	Analyst	Dilution Factor
12858	DRO micro-ext 8015B	SW-846 8015B	1	182250005A	08/15/2018 02:22	Amy Lehr	1
12059	Microextraction - DRO (waters)	SW-846 3511 Rev 1, July 2014	1	182250005A	08/13/2018 17:45	Elizabeth E Donovan	1
08079	HEM (oil & grease)	EPA 1664A	1	18229807901A	08/17/2018 08:19	Yolunder Y Bunch	1

eurofins | Lancaster Laboratories Environmental

2425 New Holland Pike, Lancaster, PA 17601 • 717-656-2300 • Fax: 717-656-6766 • www.EurofinsUS.com/LancLabsEnv

Analysis Report

Sample Description: **P&T Influent Grab Groundwater NRG PRGS**

Project Name: **NRG PRGS**

Submittal Date/Time: 08/10/2018 18:16
Collection Date/Time: 08/09/2018 13:00

GES, Inc.
ELLE Sample #: GW 9749006
ELLE Group #: 1975535
Matrix: Groundwater

CAT No.	Analysis Name	CAS Number	As Received Result	As Received Method Detection Limit	Dilution Factor
GC Petroleum Hydrocarbons	**SW-846 8015B**		**ug/l**	**ug/l**	
12858	DRO C10-C28	n.a.	960	45	1

Laboratory Sample Analysis Record

CAT No.	Analysis Name	Method	Trial#	Batch#	Analysis Date and Time	Analyst	Dilution Factor
12858	DRO micro-ext 8015B	SW-846 8015B	1	182250005A	08/15/2018 02:44	Amy Lehr	1
12059	Microextraction - DRO (waters)	SW-846 3511 Rev 1, July 2014	1	182250005A	08/13/2018 17:45	Elizabeth E Donovan	1

2425 New Holland Pike, Lancaster, PA 17601 • 717-656-2300 • Fax: 717-656-6766 • www.EurofinsUS.com/LancLabsEnv

Quality Control Summary

Client Name: GES, Inc.
Reported: 08/23/2018 09:17

Group Number: 1975535

Matrix QC may not be reported if insufficient sample or site-specific QC samples were not submitted. In these situations, to demonstrate precision and accuracy at a batch level, a LCS/LCSD was performed, unless otherwise specified in the method.

All Inorganic Initial Calibration and Continuing Calibration Blanks met acceptable method criteria unless otherwise noted on the Analysis Report.

Method Blank

Analysis Name	Result	MDL
	ug/l	ug/l
Batch number: U182281AA	Sample number(s): 9749004	
Benzene	N.D.	0.5
Ethylbenzene	N.D.	0.5
Naphthalene	N.D.	0.5
Toluene	N.D.	0.5
Xylene (total)	N.D.	0.5
Batch number: 182250005A	Sample number(s): 9749004-9749006	
DRO C10-C28	N.D.	45
	mg/l	mg/l
Batch number: 182260184801	Sample number(s): 9749004	
Arsenic	N.D.	0.0160
Cadmium	N.D.	0.0010
Chromium	N.D.	0.0053
Copper	N.D.	0.0062
Lead	N.D.	0.0071
Molybdenum	N.D.	0.0020
Nickel	N.D.	0.0031
Silver	N.D.	0.0050
Zinc	N.D.	0.0030
Batch number: 182260571303	Sample number(s): 9749004	
Mercury	N.D.	0.000050
Batch number: 18232102101A	Sample number(s): 9749004	
Total Cyanide (water)	N.D.	0.0050
Batch number: 18229807901A	Sample number(s): 9749004-9749005	
HEM (oil & grease)	N.D.	1.4

LCS/LCSD

Analysis Name	LCS Spike Added ug/l	LCS Conc ug/l	LCSD Spike Added ug/l	LCSD Conc ug/l	LCS %REC	LCSD %REC	LCS/LCSD Limits	RPD	RPD Max
Batch number: U182281AA	Sample number(s): 9749004								
Benzene	20	19.24			96		65-135		
Ethylbenzene	20	18.04			90		60-140		

*- Outside of specification
(1) The result for one or both determinations was less than five times the LOQ.
(2) The unspiked result was more than four times the spike added.

Quality Control Summary

Client Name: GES, Inc.
Reported: 08/23/2018 09:17

Group Number: 1975535

LCS/LCSD (continued)

Analysis Name	LCS Spike Added ug/l	LCS Conc ug/l	LCSD Spike Added ug/l	LCSD Conc ug/l	LCS %REC	LCSD %REC	LCS/LCSD Limits	RPD	RPD Max
Naphthalene	20	15.09			75		60-140		
Toluene	20	18.28			91		70-130		
Xylene (total)	60	54.72			91		60-140		
	ug/l	**ug/l**	**ug/l**	**ug/l**					
Batch number: 182250005A	Sample number(s): 9749004-9749006								
DRO C10-C28	2596.22	1659.96	2667.53	1862.83	64	70	51-115	12	20
	mg/l	**mg/l**	**mg/l**	**mg/l**					
Batch number: 182260184801	Sample number(s): 9749004								
Arsenic	0.150	0.157			105		80-120		
Cadmium	0.0500	0.0526			105		90-111		
Chromium	0.200	0.202			101		87-110		
Copper	0.250	0.261			104		90-115		
Lead	0.150	0.152			101		87-113		
Molybdenum	2.00	1.97			98		85-112		
Nickel	0.500	0.532			106		90-114		
Silver	0.0500	0.0481			96		80-120		
Zinc	0.500	0.522			104		89-111		
Batch number: 182260571303	Sample number(s): 9749004								
Mercury	0.00100	0.000918			92		80-114		
	mg/l	**mg/l**	**mg/l**	**mg/l**					
Batch number: 18232102101A	Sample number(s): 9749004								
Total Cyanide (water)	0.200	0.199	0.200	0.189	99	94	90-110	5	20
	mg/l	**mg/l**	**mg/l**	**mg/l**					
Batch number: 18229807901A	Sample number(s): 9749004-9749005								
HEM (oil & grease)	40	37	40	38.5	93	96	78-114	4	13

Surrogate Quality Control

Surrogate recoveries which are outside of the QC window are confirmed unless attributed to dilution or otherwise noted on the Analysis Report.

Analysis Name: BTEX, Naphthalene
Batch number: U182281AA

	Dibromofluoromethane	1,2-Dichloroethane-d4	Toluene-d8	4-Bromofluorobenzene
9749004	114	109	94	84
Blank	117	111	94	85
LCS	109	109	97	86

*- Outside of specification
(1) The result for one or both determinations was less than five times the LOQ.
(2) The unspiked result was more than four times the spike added.

2425 New Holland Pike, Lancaster, PA 17601 • 717-656-2300 • Fax: 717-656-6766 • www.EurofinsUS.com/LancLabsEnv

Quality Control Summary

Client Name: GES, Inc.
Reported: 08/23/2018 09:17

Group Number: 1975535

Surrogate Quality Control

Surrogate recoveries which are outside of the QC window are confirmed unless attributed to dilution or otherwise noted on the Analysis Report.

Analysis Name: BTEX, Naphthalene
Batch number: U182281AA

Limits:	60-140	60-140	60-140	60-140

Analysis Name: DRO micro-ext 8015B
Batch number: 182250005A

	Orthoterphenyl
9749004	93
9749005	95
9749006	91
Blank	90
LCS	94
LCSD	88
Limits:	62-128

*- Outside of specification
(1) The result for one or both determinations was less than five times the LOQ.
(2) The unspiked result was more than four times the spike added.

Environmental Analysis Request/Chain of Custody

eurofins | Lancaster Laboratories Environmental

Acct. # 8390 Group # 1975535 Sample # 974904-dc

Client:	Groundwater & Env. Services, Inc.
Project Name/#:	NRG PRGS
Site ID #:	NRG PRGS
Project Manager:	Anne Ashley Bell
P.O. #:	0402919/53/220
Sampler:	Jeff Plummer
PWSID #:	
Phone #:	800-220-3606 x 3704
Quote #:	
State where sample(s) were collected:	1400 North Royal St, Alexandria, VA

For Lab Use Only
SF #: _____
SCR #: _____

Preservation Codes: H = HCl; T = Thiosulfate; N = HNO_3; B = NaOH; S = H_2SO_4; P = H_3PO_4; O = Other

Sample Identification	Collection Date	Collection Time	Grab	Composite	Matrix: Soil	Matrix: Sediment	Matrix: Potable Water	Matrix: Ground Water	Matrix: NPDES	Matrix: Surface Water	Other:	Total # of Containers	Oil & Grease (EPA 1664A)	VOCs (EPA 624)	SVOCs (EPA 625, PPL list)	Metals (6010B) (Arsenic, Cadmium, Chromium, Copper, Lead, Molybdenum, Nickel, Silver, Zinc)	Mercury (7470A)	Total Cyanide (EPA 335.4)	TPH-DRO (EPA 8015B)	Remarks
													H	-	-	N	N	B	H	
Effluent	8-9-18	1245	X					X				9	X	X	X	X	X	X	X	* No bottles
Post OWS	8-9-18	1250	X				X					4	X						X	submitted for
P&T Influent	8-9-18	1300	X				X					2							X	SVOCs 625.
~~TPE Influent~~			~~X~~				~~X~~												~~X~~	Notified
																				A. Bell.
																				LF 8/13/18
																				(*) BTEX and
																				Naphthalene only
																				per A. Bell
																				LF 8/13/18

Turnaround Time Requested (TAT) (please check): Standard ☒ Rush ☐
(Rush TAT is subject to laboratory approval and surcharges.)

Date results are needed:

Rush results requested by (please check): E-Mail ☑ Phone ☐

E-mail Address: seprregion@gesonline.com & ges@equisonline.com

Phone:

Data Package Options (please check if required)

Type I (Validation/non-CLP) ☐ MA MCP ☐
Type III (Reduced non-CLP) ☐ CT RCP ☐
Type VI (Raw Data Only) ☐ TX TRRP-13 ☐
NYSDEC Category ☐ A or ☐ B

EDD Required? Yes ☑ No ☐ If yes, format: GES EQEDD
EQEDD Name: NRG PRGS.*Lab report #*.25800.EQEDD.zip

Relinquished by:	Date	Time	Received by:	Date	Time
Jeff Plummer	8-10-18	0730	Denise Woodrig	8-10-18	0800
Denise Woodrig	8-10-18	1145	[illegible]	8-10-18	11:45
[illegible]	8-10-18	1816			

Relinquished by Commercial Carrier:
UPS _____ FedEx _____ Other _____

Temperature upon receipt 0.9 °C

eurofins | Lancaster Laboratories Environmental

Sample Administration Receipt Documentation Log

Doc Log ID: 223915

Group Number(s): 1975535

Client: Groundwater & Env Services

Delivery and Receipt Information

Delivery Method:	ELLE Courier	Arrival Timestamp:	08/10/2018 18:16
Number of Packages:	1	Number of Projects:	1
State/Province of Origin:	VA		

Arrival Condition Summary

Shipping Container Sealed:	No	Sample IDs on COC match Containers:	Yes
Custody Seal Present:	No	Sample Date/Times match COC:	Yes
Samples Chilled:	Yes	VOA Vial Headspace ≥ 6mm:	No
Paperwork Enclosed:	Yes	Total Trip Blank Qty:	0
Samples Intact:	Yes	Air Quality Samples Present:	No
Missing Samples:	No *		
Extra Samples:	No		
Discrepancy in Container Qty on COC:	No		

* No bottleware submitted for SVOCS 625. Notified A. Bell. LF 8/13/18

Unpacked by Wanita Curry (14057) at 19:24 on 08/10/2018

Samples Chilled Details

Thermometer Types: DT = Digital (Temp. Bottle) IR = Infrared (Surface Temp) All Temperatures in °C.

Cooler #	Thermometer ID	Corrected Temp	Therm. Type	Ice Type	Ice Present?	Ice Container	Elevated Temp?
1	DT146	0.9	DT	Wet	Y	Bagged	N

2425 New Holland Pike
Lancaster, PA 17605-2425
T | 717-656-2300
F | 717-656-2681
www.LancasterLabs.com

Explanation of Symbols and Abbreviations

The following defines common symbols and abbreviations used in reporting technical data:

BMQL	Below Minimum Quantitation Level	**mL**	milliliter(s)
C	degrees Celsius	**MPN**	Most Probable Number
cfu	colony forming units	**N.D.**	non-detect
CP Units	cobalt-chloroplatinate units	**ng**	nanogram(s)
F	degrees Fahrenheit	**NTU**	nephelometric turbidity units
g	gram(s)	**pg/L**	picogram/liter
IU	International Units	**RL**	Reporting Limit
kg	kilogram(s)	**TNTC**	Too Numerous To Count
L	liter(s)	**µg**	microgram(s)
lb.	pound(s)	**µL**	microliter(s)
m3	cubic meter(s)	**umhos/cm**	micromhos/cm
meq	milliequivalents	**MCL**	Maximum Contamination Limit
mg	milligram(s)		

<	less than
>	greater than
ppm	parts per million - One ppm is equivalent to one milligram per kilogram (mg/kg) or one gram per million grams. For aqueous liquids, ppm is usually taken to be equivalent to milligrams per liter (mg/l), because one liter of water has a weight very close to a kilogram. For gases or vapors, one ppm is equivalent to one microliter per liter of gas.
ppb	parts per billion
Dry weight basis	Results printed under this heading have been adjusted for moisture content. This increases the analyte weight concentration to approximate the value present in a similar sample without moisture. All other results are reported on an as-received basis.

Analytical test results meet all requirements of the associated regulatory program (i.e., NELAC (TNI), DoD, and ISO 17025) unless otherwise noted under the individual analysis.

Measurement uncertainty values, as applicable, are available upon request.

Tests results relate only to the sample tested. Clients should be aware that a critical step in a chemical or microbiological analysis is the collection of the sample. Unless the sample analyzed is truly representative of the bulk of material involved, the test results will be meaningless. If you have questions regarding the proper techniques of collecting samples, please contact us. We cannot be held responsible for sample integrity, however, unless sampling has been performed by a member of our staff.

This report shall not be reproduced except in full, without the written approval of the laboratory.

Times are local to the area of activity. Parameters listed in the 40 CFR Part 136 Table II as “analyze immediately” are not performed within 15 minutes.

WARRANTY AND LIMITS OF LIABILITY - In accepting analytical work, we warrant the accuracy of test results for the sample as submitted. THE FOREGOING EXPRESS WARRANTY IS EXCLUSIVE AND IS GIVEN IN LIEU OF ALL OTHER WARRANTIES, EXPRESSED OR IMPLIED. WE DISCLAIM ANY OTHER WARRANTIES, EXPRESSED OR IMPLIED, INCLUDING A WARRANTY OF FITNESS FOR PARTICULAR PURPOSE AND WARRANTY OF MERCHANTABILITY. IN NO EVENT SHALL EUROFINS LANCASTER LABORATORIES ENVIRONMENTAL, LLC BE LIABLE FOR INDIRECT, SPECIAL, CONSEQUENTIAL, OR INCIDENTAL DAMAGES INCLUDING, BUT NOT LIMITED TO, DAMAGES FOR LOSS OF PROFIT OR GOODWILL REGARDLESS OF (A) THE NEGLIGENCE (EITHER SOLE OR CONCURRENT) OF EUROFINS LANCASTER LABORATORIES ENVIRONMENTAL AND (B) WHETHER EUROFINS LANCASTER LABORATORIES ENVIRONMENTAL HAS BEEN INFORMED OF THE POSSIBILITY OF SUCH DAMAGES. We accept no legal responsibility for the purposes for which the client uses the test results. No purchase order or other order for work shall be accepted by Eurofins Lancaster Laboratories Environmental which includes any conditions that vary from the Standard Terms and Conditions, and Eurofins Lancaster Laboratories Environmental hereby objects to any conflicting terms contained in any acceptance or order submitted by client.

eurofins | Lancaster Laboratories Environmental

Data Qualifiers

Qualifier	Definition
C	Result confirmed by reanalysis
D1	Indicates for dual column analyses that the result is reported from column 1
D2	Indicates for dual column analyses that the result is reported from column 2
E	Concentration exceeds the calibration range
K1	Initial Calibration Blank is above the QC limit and the sample result is ND
K2	Continuing Calibration Blank is above the QC limit and the sample result is ND
K3	Initial Calibration Verification is above the QC limit and the sample result is ND
K4	Continuing Calibration Verification is above the QC limit and the sample result is ND
J (or G, I, X)	Estimated value >= the Method Detection Limit (MDL or DL) and < the Limit of Quantitation (LOQ or RL)
P	Concentration difference between the primary and confirmation column >40%. The lower result is reported.
U	Analyte was not detected at the value indicated
V	Concentration difference between the primary and confirmation column >100%. The reporting limit is raised due to this disparity and evident interference.
W	The dissolved oxygen uptake for the unseeded blank is greater than 0.20 mg/L.
Z	Laboratory Defined - see analysis report
R	Concentration difference between the primary and confirmation column > 40%. The higher result is reported.

Additional Organic and Inorganic CLP qualifiers may be used with Form 1 reports as defined by the CLP methods.
Qualifiers specific to Dioxin/Furans and PCB Congeners are detailed on the individual Analysis Report.

eurofins | Lancaster Laboratories Environmental

2425 New Holland Pike, Lancaster, PA 17601 • 717-656-2300 • Fax: 717-656-6766 • www.EurofinsUS.com/LancLabsEnv

ANALYSIS REPORT

Prepared by:

Eurofins Lancaster Laboratories Environmental
2425 New Holland Pike
Lancaster, PA 17601

Prepared for:

GES, Inc.
440 Creamery Way, Suite 500
Exton PA 19341

Report Date: August 31, 2018 11:31

Project: NRG PRGS

Account #: 08390
Group Number: 1976918
PO Number: 0402919-51-206
Release Number: ORG # 0404
State of Sample Origin: VA

Electronic Copy To	GES, Inc.-MD	Attn: Data Distribution
Electronic Copy To	GES, Inc.-MD	Attn: Anne Ashley Bell

Respectfully Submitted,

Lynn M. Frederiksen
Principal Specialist Group Leader

(717) 556-7255

To view our laboratory's current scopes of accreditation please go to http://www.eurofinsus.com/environment-testing/laboratories/eurofins-lancaster-laboratories-environmental/resources/certifications/ . Historical copies may be requested through your project manager.

eurofins | Lancaster Laboratories Environmental

2425 New Holland Pike, Lancaster, PA 17601 • 717-656-2300 • Fax: 717-656-6766 • www.EurofinsUS.com/LancLabsEnv

SAMPLE INFORMATION

Client Sample Description	Sample Collection Date/Time	ELLE#
MW-27 Grab Groundwater	08/14/2018 11:00	9755816
RW-28S Grab Groundwater	08/14/2018 11:15	9755817
RW-30S Grab Groundwater	08/14/2018 11:30	9755818
MW-72S Grab Groundwater	08/14/2018 12:10	9755819
MW-72/RW-72 Grab Groundwater	08/14/2018 11:50	9755820
MW-31/RW-31 Grab Groundwater	08/14/2018 11:40	9755821
MW-106 Grab Groundwater	08/14/2018 12:35	9755822
MW-01S Grab Groundwater	08/14/2018 13:20	9755823
TW-06 Grab Groundwater	08/14/2018 10:45	9755824
TW-03 Grab Groundwater	08/14/2018 12:25	9755825

The specific methodologies used in obtaining the enclosed analytical results are indicated on the Laboratory Sample Analysis Record.

eurofins | Lancaster Laboratories Environmental

2425 New Holland Pike, Lancaster, PA 17601 • 717-656-2300 • Fax: 717-656-6766 • www.EurofinsUS.com/LancLabsEnv

Analysis Report

Sample Description: **MW-27 Grab Groundwater NRG PRGS**

Project Name: **NRG PRGS**

Submittal Date/Time: 08/15/2018 17:25
Collection Date/Time: 08/14/2018 11:00

GES, Inc.
ELLE Sample #: GW 9755816
ELLE Group #: 1976918
Matrix: Groundwater

CAT No.	Analysis Name		CAS Number	As Received Result	As Received Method Detection Limit	Dilution Factor
GC Miscellaneous		**RSKSOP-175 modified**		**ug/l**	**ug/l**	
07105	Methane		74-82-8	270	3.0	1
GC Petroleum Hydrocarbons		**SW-846 8015B**		**ug/l**	**ug/l**	
12858	DRO C10-C28		n.a.	2,300	45	1
Metals		**SW-846 6010B**		**mg/l**	**mg/l**	
07058	Manganese		7439-96-5	20.5	0.0055	5
Wet Chemistry		**EPA 300.0**		**mg/l**	**mg/l**	
00228	Sulfate		14808-79-8	1,050	150	500
		EPA 353.2		**mg/l**	**mg/l**	
00220	Nitrate Nitrogen		14797-55-8	N.D.	0.040	1
00219	Nitrite Nitrogen		14797-65-0	N.D.	0.015	1
		SM 2320 B-2011		**mg/l as CaCO3**	**mg/l as CaCO3**	
12150	Total Alkalinity to pH 4.5		n.a.	74.3	1.7	1
		SM 3500-Fe B-2011		**mg/l**	**mg/l**	
08344	Ferrous Iron		n.a.	58.1	1.5	100

Laboratory Sample Analysis Record

CAT No.	Analysis Name	Method	Trial#	Batch#	Analysis Date and Time	Analyst	Dilution Factor
07105	Methane	RSKSOP-175 modified	1	182280016A	08/21/2018 01:49	Johanna C Kennedy	1
12858	DRO micro-ext 8015B	SW-846 8015B	1	182290005A	08/22/2018 00:20	Amy Lehr	1
12059	Microextraction - DRO (waters)	SW-846 3511 Rev 1, July 2014	1	182290005A	08/18/2018 05:30	Maria Davenport	1
07058	Manganese	SW-846 6010B	1	182320184801	08/21/2018 23:29	Xavier Arroyo	5
01848	ICP-WW, 3005A (tot rec) - U3	SW-846 3005A	1	182320184801	08/20/2018 16:21	Barbara A Kane	1
00228	Sulfate	EPA 300.0	1	18235837212B	08/24/2018 02:22	Samuel J Weaver	500
00220	Nitrate Nitrogen	EPA 353.2	1	18232106102B	08/20/2018 13:10	Joseph E McKenzie	1
00219	Nitrite Nitrogen	EPA 353.2	1	18227105104B	08/15/2018 22:49	Gregory Baldree	1
12150	Total Alkalinity to pH 4.5	SM 2320 B-2011	1	18228002203A	08/17/2018 03:13	Jeremy L Bolf	1
08344	Ferrous Iron	SM 3500-Fe B-2011	1	18233834401A	08/21/2018 20:30	Daniel S Smith	100

eurofins | Lancaster Laboratories Environmental

2425 New Holland Pike, Lancaster, PA 17601 • 717-656-2300 • Fax: 717-656-6766 • www.EurofinsUS.com/LancLabsEnv

Analysis Report

Sample Description: **RW-28S Grab Groundwater NRG PRGS**

Project Name: **NRG PRGS**

Submittal Date/Time: 08/15/2018 17:25
Collection Date/Time: 08/14/2018 11:15

GES, Inc.
ELLE Sample #: GW 9755817
ELLE Group #: 1976918
Matrix: Groundwater

CAT No.	Analysis Name		CAS Number	As Received Result	As Received Method Detection Limit	Dilution Factor
GC Petroleum Hydrocarbons		**SW-846 8015B**		**ug/l**	**ug/l**	
12858	DRO C10-C28		n.a.	460	45	1
Wet Chemistry		**EPA 300.0**		**mg/l**	**mg/l**	
00228	Sulfate		14808-79-8	1,250	150	500
		SM 2320 B-2011		**mg/l as CaCO3**	**mg/l as CaCO3**	
12150	Total Alkalinity to pH 4.5		n.a.	111	1.7	1

Laboratory Sample Analysis Record

CAT No.	Analysis Name	Method	Trial#	Batch#	Analysis Date and Time	Analyst	Dilution Factor
12858	DRO micro-ext 8015B	SW-846 8015B	1	182290005A	08/22/2018 00:43	Amy Lehr	1
12059	Microextraction - DRO (waters)	SW-846 3511 Rev 1, July 2014	1	182290005A	08/18/2018 05:30	Maria Davenport	1
00228	Sulfate	EPA 300.0	1	18235837212B	08/24/2018 04:06	Samuel J Weaver	500
12150	Total Alkalinity to pH 4.5	SM 2320 B-2011	1	18228002203A	08/17/2018 02:47	Jeremy L Bolf	1

eurofins | Lancaster Laboratories Environmental

2425 New Holland Pike, Lancaster, PA 17601 • 717-656-2300 • Fax: 717-656-6766 • www.EurofinsUS.com/LancLabsEnv

Analysis Report

Sample Description: **RW-30S Grab Groundwater NRG PRGS**

Project Name: **NRG PRGS**

Submittal Date/Time: 08/15/2018 17:25
Collection Date/Time: 08/14/2018 11:30

GES, Inc.
ELLE Sample #: GW 9755818
ELLE Group #: 1976918
Matrix: Groundwater

CAT No.	Analysis Name	CAS Number	As Received Result	As Received Method Detection Limit	Dilution Factor
GC Petroleum Hydrocarbons	**SW-846 8015B**		**ug/l**	**ug/l**	
12858	DRO C10-C28	n.a.	210	45	1

Laboratory Sample Analysis Record

CAT No.	Analysis Name	Method	Trial#	Batch#	Analysis Date and Time	Analyst	Dilution Factor
12858	DRO micro-ext 8015B	SW-846 8015B	1	182290005A	08/22/2018 01:07	Amy Lehr	1
12059	Microextraction - DRO (waters)	SW-846 3511 Rev 1, July 2014	1	182290005A	08/18/2018 05:30	Maria Davenport	1

eurofins | Lancaster Laboratories Environmental

2425 New Holland Pike, Lancaster, PA 17601 • 717-656-2300 • Fax: 717-656-6766 • www.EurofinsUS.com/LancLabsEnv

Analysis Report

Sample Description: **MW-72S Grab Groundwater NRG PRGS**

Project Name: **NRG PRGS**

Submittal Date/Time: 08/15/2018 17:25
Collection Date/Time: 08/14/2018 12:10

GES, Inc.
ELLE Sample #: GW 9755819
ELLE Group #: 1976918
Matrix: Groundwater

CAT No.	Analysis Name		CAS Number	As Received Result	As Received Method Detection Limit	Dilution Factor
GC Miscellaneous		**RSKSOP-175 modified**		**ug/l**	**ug/l**	
07105	Methane		74-82-8	990	15	5
GC Petroleum Hydrocarbons		**SW-846 8015B**		**ug/l**	**ug/l**	
12858	DRO C10-C28		n.a.	4,500	45	1
Metals		**SW-846 6010B**		**mg/l**	**mg/l**	
07058	Manganese		7439-96-5	13.4	0.0011	1
Wet Chemistry		**EPA 300.0**		**mg/l**	**mg/l**	
00228	Sulfate		14808-79-8	1,500	150	500
		EPA 353.2		**mg/l**	**mg/l**	
00220	Nitrate Nitrogen		14797-55-8	N.D.	0.040	1
00219	Nitrite Nitrogen		14797-65-0	N.D.	0.015	1
		SM 2320 B-2011		**mg/l as CaCO3**	**mg/l as CaCO3**	
12150	Total Alkalinity to pH 4.5		n.a.	N.D.	1.7	1
		SM 3500-Fe B-2011		**mg/l**	**mg/l**	
08344	Ferrous Iron		n.a.	99.3	3.0	200

Laboratory Sample Analysis Record

CAT No.	Analysis Name	Method	Trial#	Batch#	Analysis Date and Time	Analyst	Dilution Factor
07105	Methane	RSKSOP-175 modified	1	182280016A	08/21/2018 19:12	Johanna C Kennedy	5
12858	DRO micro-ext 8015B	SW-846 8015B	1	182290005A	08/22/2018 01:30	Amy Lehr	1
12059	Microextraction - DRO (waters)	SW-846 3511 Rev 1, July 2014	1	182290005A	08/18/2018 05:30	Maria Davenport	1
07058	Manganese	SW-846 6010B	1	182320184801	08/21/2018 07:30	Lisa J Cooke	1
01848	ICP-WW, 3005A (tot rec) - U3	SW-846 3005A	1	182320184801	08/20/2018 16:21	Barbara A Kane	1
00228	Sulfate	EPA 300.0	1	18235837212B	08/24/2018 03:14	Samuel J Weaver	500
00220	Nitrate Nitrogen	EPA 353.2	1	18232106102B	08/20/2018 13:15	Joseph E McKenzie	1
00219	Nitrite Nitrogen	EPA 353.2	1	18227105104B	08/15/2018 22:45	Gregory Baldree	1
12150	Total Alkalinity to pH 4.5	SM 2320 B-2011	1	18228002203A	08/17/2018 02:35	Jeremy L Bolf	1
08344	Ferrous Iron	SM 3500-Fe B-2011	1	18233834401A	08/21/2018 20:30	Daniel S Smith	200

eurofins | Lancaster Laboratories Environmental

2425 New Holland Pike, Lancaster, PA 17601 • 717-656-2300 • Fax: 717-656-6766 • www.EurofinsUS.com/LancLabsEnv

Analysis Report

Sample Description: **MW-72/RW-72 Grab Groundwater NRG PRGS**

Project Name: **NRG PRGS**

Submittal Date/Time: 08/15/2018 17:25
Collection Date/Time: 08/14/2018 11:50

GES, Inc.
ELLE Sample #: GW 9755820
ELLE Group #: 1976918
Matrix: Groundwater

CAT No.	Analysis Name		CAS Number	As Received Result	As Received Method Detection Limit	Dilution Factor
GC Miscellaneous		**RSKSOP-175 modified**		**ug/l**	**ug/l**	
07105	Methane		74-82-8	220	3.0	1
GC Petroleum Hydrocarbons		**SW-846 8015B**		**ug/l**	**ug/l**	
12858	DRO C10-C28		n.a.	3,100	45	1
Metals		**SW-846 6010B**		**mg/l**	**mg/l**	
07058	Manganese		7439-96-5	30.7	0.0055	5
Wet Chemistry		**EPA 300.0**		**mg/l**	**mg/l**	
00228	Sulfate		14808-79-8	1,720	150	500
		EPA 353.2		**mg/l**	**mg/l**	
00220	Nitrate Nitrogen		14797-55-8	N.D.	0.040	1
00219	Nitrite Nitrogen		14797-65-0	N.D.	0.015	1
		SM 2320 B-2011		**mg/l as CaCO3**	**mg/l as CaCO3**	
12150	Total Alkalinity to pH 4.5		n.a.	N.D.	1.7	1
		SM 3500-Fe B-2011		**mg/l**	**mg/l**	
08344	Ferrous Iron		n.a.	12.2	1.5	100

Laboratory Sample Analysis Record

CAT No.	Analysis Name	Method	Trial#	Batch#	Analysis Date and Time	Analyst	Dilution Factor
07105	Methane	RSKSOP-175 modified	1	182280016A	08/21/2018 02:26	Johanna C Kennedy	1
12858	DRO micro-ext 8015B	SW-846 8015B	1	182290005A	08/22/2018 01:54	Amy Lehr	1
12059	Microextraction - DRO (waters)	SW-846 3511 Rev 1, July 2014	1	182290005A	08/18/2018 05:30	Maria Davenport	1
07058	Manganese	SW-846 6010B	1	182320184801	08/21/2018 23:31	Xavier Arroyo	5
01848	ICP-WW, 3005A (tot rec) - U3	SW-846 3005A	1	182320184801	08/20/2018 16:21	Barbara A Kane	1
00228	Sulfate	EPA 300.0	1	18235837212A	08/24/2018 01:13	Samuel J Weaver	500
00220	Nitrate Nitrogen	EPA 353.2	1	18232106102B	08/20/2018 13:21	Joseph E McKenzie	1
00219	Nitrite Nitrogen	EPA 353.2	1	18227105104B	08/15/2018 22:50	Gregory Baldree	1
12150	Total Alkalinity to pH 4.5	SM 2320 B-2011	1	18228002203A	08/17/2018 02:50	Jeremy L Bolf	1
08344	Ferrous Iron	SM 3500-Fe B-2011	1	18233834401A	08/21/2018 20:30	Daniel S Smith	100

eurofins | Lancaster Laboratories Environmental

2425 New Holland Pike, Lancaster, PA 17601 • 717-656-2300 • Fax: 717-656-6766 • www.EurofinsUS.com/LancLabsEnv

Analysis Report

Sample Description: **MW-31/RW-31 Grab Groundwater NRG PRGS**

Project Name: **NRG PRGS**

Submittal Date/Time: 08/15/2018 17:25
Collection Date/Time: 08/14/2018 11:40

GES, Inc.
ELLE Sample #: GW 9755821
ELLE Group #: 1976918
Matrix: Groundwater

CAT No.	Analysis Name	CAS Number	As Received Result	As Received Method Detection Limit	Dilution Factor
GC Petroleum Hydrocarbons	**SW-846 8015B**		**ug/l**	**ug/l**	
12858	DRO C10-C28	n.a.	320	45	1

Laboratory Sample Analysis Record

CAT No.	Analysis Name	Method	Trial#	Batch#	Analysis Date and Time	Analyst	Dilution Factor
12858	DRO micro-ext 8015B	SW-846 8015B	1	182290005A	08/22/2018 02:17	Amy Lehr	1
12059	Microextraction - DRO (waters)	SW-846 3511 Rev 1, July 2014	1	182290005A	08/18/2018 05:30	Maria Davenport	1

eurofins | Lancaster Laboratories Environmental

2425 New Holland Pike, Lancaster, PA 17601 • 717-656-2300 • Fax: 717-656-6766 • www.EurofinsUS.com/LancLabsEnv

Analysis Report

Sample Description: **MW-106 Grab Groundwater NRG PRGS**

Project Name: **NRG PRGS**

Submittal Date/Time: 08/15/2018 17:25
Collection Date/Time: 08/14/2018 12:35

GES, Inc.
ELLE Sample #: GW 9755822
ELLE Group #: 1976918
Matrix: Groundwater

CAT No.	Analysis Name		CAS Number	As Received Result	As Received Method Detection Limit	Dilution Factor
GC Miscellaneous		**RSKSOP-175 modified**		**ug/l**	**ug/l**	
07105	Methane		74-82-8	7.8	3.0	1
GC Petroleum Hydrocarbons		**SW-846 8015B**		**ug/l**	**ug/l**	
12858	DRO C10-C28		n.a.	N.D.	45	1
Metals		**SW-846 6010B**		**mg/l**	**mg/l**	
07058	Manganese		7439-96-5	2.71	0.0011	1
Wet Chemistry		**EPA 300.0**		**mg/l**	**mg/l**	
00228	Sulfate		14808-79-8	1,680	150	500
		EPA 353.2		**mg/l**	**mg/l**	
00220	Nitrate Nitrogen		14797-55-8	0.13	0.040	1
00219	Nitrite Nitrogen		14797-65-0	N.D.	0.015	1
		SM 2320 B-2011		**mg/l as CaCO3**	**mg/l as CaCO3**	
12150	Total Alkalinity to pH 4.5		n.a.	N.D.	1.7	1
		SM 3500-Fe B-2011		**mg/l**	**mg/l**	
08344	Ferrous Iron		n.a.	6.6	0.75	50

Laboratory Sample Analysis Record

CAT No.	Analysis Name	Method	Trial#	Batch#	Analysis Date and Time	Analyst	Dilution Factor
07105	Methane	RSKSOP-175 modified	1	182280016A	08/21/2018 02:44	Johanna C Kennedy	1
12858	DRO micro-ext 8015B	SW-846 8015B	1	182290005A	08/22/2018 02:41	Amy Lehr	1
12059	Microextraction - DRO (waters)	SW-846 3511 Rev 1, July 2014	1	182290005A	08/18/2018 05:30	Maria Davenport	1
07058	Manganese	SW-846 6010B	1	182320184801	08/21/2018 07:35	Lisa J Cooke	1
01848	ICP-WW, 3005A (tot rec) - U3	SW-846 3005A	1	182320184801	08/20/2018 16:21	Barbara A Kane	1
00228	Sulfate	EPA 300.0	1	18235837212A	08/24/2018 01:30	Samuel J Weaver	500
00220	Nitrate Nitrogen	EPA 353.2	1	18232106102B	08/20/2018 13:23	Joseph E McKenzie	1
00219	Nitrite Nitrogen	EPA 353.2	1	18227105104B	08/15/2018 22:46	Gregory Baldree	1
12150	Total Alkalinity to pH 4.5	SM 2320 B-2011	1	18228002203A	08/17/2018 03:41	Jeremy L Bolf	1
08344	Ferrous Iron	SM 3500-Fe B-2011	1	18233834401A	08/21/2018 20:30	Daniel S Smith	50

eurofins | Lancaster Laboratories Environmental

2425 New Holland Pike, Lancaster, PA 17601 • 717-656-2300 • Fax: 717-656-6766 • www.EurofinsUS.com/LancLabsEnv

Analysis Report

Sample Description: **MW-01S Grab Groundwater NRG PRGS**

Project Name: **NRG PRGS**

Submittal Date/Time: 08/15/2018 17:25
Collection Date/Time: 08/14/2018 13:20

GES, Inc.
ELLE Sample #: GW 9755823
ELLE Group #: 1976918
Matrix: Groundwater

CAT No.	Analysis Name		CAS Number	As Received Result	As Received Method Detection Limit	Dilution Factor
GC Miscellaneous		**RSKSOP-175 modified**		**ug/l**	**ug/l**	
07105	Methane		74-82-8	1,400	30	10
GC Petroleum Hydrocarbons		**SW-846 8015B**		**ug/l**	**ug/l**	
12858	DRO C10-C28		n.a.	92,000	90	2
Metals		**SW-846 6010B**		**mg/l**	**mg/l**	
07058	Manganese		7439-96-5	14.8	0.0011	1
Wet Chemistry		**EPA 300.0**		**mg/l**	**mg/l**	
00228	Sulfate		14808-79-8	208	30.0	100
		EPA 353.2		**mg/l**	**mg/l**	
00220	Nitrate Nitrogen		14797-55-8	N.D.	0.040	1
00219	Nitrite Nitrogen		14797-65-0	N.D.	0.015	1
		SM 2320 B-2011		**mg/l as CaCO3**	**mg/l as CaCO3**	
12150	Total Alkalinity to pH 4.5		n.a.	195	1.7	1
		SM 3500-Fe B-2011		**mg/l**	**mg/l**	
08344	Ferrous Iron		n.a.	43.4	1.5	100

Laboratory Sample Analysis Record

CAT No.	Analysis Name	Method	Trial#	Batch#	Analysis Date and Time	Analyst	Dilution Factor
07105	Methane	RSKSOP-175 modified	1	182280016A	08/21/2018 19:30	Johanna C Kennedy	10
12858	DRO micro-ext 8015B	SW-846 8015B	1	182290005A	08/27/2018 15:23	Amy Lehr	2
12059	Microextraction - DRO (waters)	SW-846 3511 Rev 1, July 2014	1	182290005A	08/18/2018 05:30	Maria Davenport	1
07058	Manganese	SW-846 6010B	1	182320184801	08/21/2018 07:38	Lisa J Cooke	1
01848	ICP-WW, 3005A (tot rec) - U3	SW-846 3005A	1	182320184801	08/20/2018 16:21	Barbara A Kane	1
00228	Sulfate	EPA 300.0	1	18235837212A	08/24/2018 01:47	Samuel J Weaver	100
00220	Nitrate Nitrogen	EPA 353.2	1	18232106102B	08/20/2018 13:24	Joseph E McKenzie	1
00219	Nitrite Nitrogen	EPA 353.2	1	18227105104B	08/15/2018 22:39	Gregory Baldree	1
12150	Total Alkalinity to pH 4.5	SM 2320 B-2011	1	18228002204A	08/17/2018 04:22	Jeremy L Bolf	1
08344	Ferrous Iron	SM 3500-Fe B-2011	1	18233834401A	08/21/2018 20:30	Daniel S Smith	100

eurofins | Lancaster Laboratories Environmental

2425 New Holland Pike, Lancaster, PA 17601 • 717-656-2300 • Fax: 717-656-6766 • www.EurofinsUS.com/LancLabsEnv

Analysis Report

Sample Description: **TW-06 Grab Groundwater NRG PRGS**

Project Name: **NRG PRGS**

Submittal Date/Time: 08/15/2018 17:25
Collection Date/Time: 08/14/2018 10:45

GES, Inc.
ELLE Sample #: GW 9755824
ELLE Group #: 1976918
Matrix: Groundwater

CAT No.	Analysis Name		CAS Number	As Received Result	As Received Method Detection Limit	Dilution Factor
GC Miscellaneous		**RSKSOP-175 modified**		**ug/l**	**ug/l**	
07105	Methane		74-82-8	52	3.0	1
Metals		**SW-846 6010B**		**mg/l**	**mg/l**	
07058	Manganese		7439-96-5	1.85	0.0011	1
Wet Chemistry		**EPA 300.0**		**mg/l**	**mg/l**	
00228	Sulfate		14808-79-8	420	30.0	100
		EPA 353.2		**mg/l**	**mg/l**	
00220	Nitrate Nitrogen		14797-55-8	N.D.	0.040	1
00219	Nitrite Nitrogen		14797-65-0	N.D.	0.015	1
		SM 2320 B-2011		**mg/l as CaCO3**	**mg/l as CaCO3**	
12150	Total Alkalinity to pH 4.5		n.a.	7.5	1.7	1
		SM 3500-Fe B-2011		**mg/l**	**mg/l**	
08344	Ferrous Iron		n.a.	77.1	1.5	100

Laboratory Sample Analysis Record

CAT No.	Analysis Name	Method	Trial#	Batch#	Analysis Date and Time	Analyst	Dilution Factor
07105	Methane	RSKSOP-175 modified	1	182280016A	08/21/2018 03:20	Johanna C Kennedy	1
07058	Manganese	SW-846 6010B	1	182320184801	08/21/2018 07:41	Lisa J Cooke	1
01848	ICP-WW, 3005A (tot rec) - U3	SW-846 3005A	1	182320184801	08/20/2018 16:21	Barbara A Kane	1
00228	Sulfate	EPA 300.0	1	18235837212A	08/24/2018 02:05	Samuel J Weaver	100
00220	Nitrate Nitrogen	EPA 353.2	1	18232106102B	08/20/2018 13:26	Joseph E McKenzie	1
00219	Nitrite Nitrogen	EPA 353.2	1	18227105104B	08/15/2018 22:47	Gregory Baldree	1
12150	Total Alkalinity to pH 4.5	SM 2320 B-2011	1	18228002203A	08/17/2018 02:41	Jeremy L Bolf	1
08344	Ferrous Iron	SM 3500-Fe B-2011	1	18233834401A	08/21/2018 20:30	Daniel S Smith	100

eurofins | Lancaster Laboratories Environmental

2425 New Holland Pike, Lancaster, PA 17601 • 717-656-2300 • Fax: 717-656-6766 • www.EurofinsUS.com/LancLabsEnv

Analysis Report

Sample Description: **TW-03 Grab Groundwater NRG PRGS**

Project Name: **NRG PRGS**

Submittal Date/Time: 08/15/2018 17:25
Collection Date/Time: 08/14/2018 12:25

GES, Inc.
ELLE Sample #: GW 9755825
ELLE Group #: 1976918
Matrix: Groundwater

CAT No.	Analysis Name		CAS Number	As Received Result	As Received Method Detection Limit	Dilution Factor
GC Miscellaneous		**RSKSOP-175 modified**		**ug/l**	**ug/l**	
07105	Methane		74-82-8	110	3.0	1
Metals		**SW-846 6010B**		**mg/l**	**mg/l**	
07058	Manganese		7439-96-5	7.69	0.0011	1
Wet Chemistry		**EPA 300.0**		**mg/l**	**mg/l**	
00228	Sulfate		14808-79-8	546	30.0	100
		EPA 353.2		**mg/l**	**mg/l**	
00220	Nitrate Nitrogen		14797-55-8	N.D.	0.040	1
00219	Nitrite Nitrogen		14797-65-0	N.D.	0.015	1
		SM 2320 B-2011		**mg/l as CaCO3**	**mg/l as CaCO3**	
12150	Total Alkalinity to pH 4.5		n.a.	24.6	1.7	1
		SM 3500-Fe B-2011		**mg/l**	**mg/l**	
08344	Ferrous Iron		n.a.	59.3	1.5	100

Laboratory Sample Analysis Record

CAT No.	Analysis Name	Method	Trial#	Batch#	Analysis Date and Time	Analyst	Dilution Factor
07105	Methane	RSKSOP-175 modified	1	182280016A	08/21/2018 03:38	Johanna C Kennedy	1
07058	Manganese	SW-846 6010B	1	182320184801	08/21/2018 07:43	Lisa J Cooke	1
01848	ICP-WW, 3005A (tot rec) - U3	SW-846 3005A	1	182320184801	08/20/2018 16:21	Barbara A Kane	1
00228	Sulfate	EPA 300.0	1	18235837212A	08/25/2018 23:34	Samuel J Weaver	100
00220	Nitrate Nitrogen	EPA 353.2	1	18232106102B	08/20/2018 13:28	Joseph E McKenzie	1
00219	Nitrite Nitrogen	EPA 353.2	1	18227105104B	08/15/2018 22:48	Gregory Baldree	1
12150	Total Alkalinity to pH 4.5	SM 2320 B-2011	1	18228002203A	08/17/2018 03:01	Jeremy L Bolf	1
08344	Ferrous Iron	SM 3500-Fe B-2011	1	18233834401A	08/21/2018 20:30	Daniel S Smith	100

Quality Control Summary

Client Name: GES, Inc.
Reported: 08/31/2018 11:31

Group Number: 1976918

Matrix QC may not be reported if insufficient sample or site-specific QC samples were not submitted. In these situations, to demonstrate precision and accuracy at a batch level, a LCS/LCSD was performed, unless otherwise specified in the method.

All Inorganic Initial Calibration and Continuing Calibration Blanks met acceptable method criteria unless otherwise noted on the Analysis Report.

Method Blank

Analysis Name	Result	MDL
	ug/l	ug/l
Batch number: 182280016A	Sample number(s): 9755816,9755819-9755820,9755822-9755825	
Methane	N.D.	3.0
Batch number: 182290005A	Sample number(s): 9755816-9755823	
DRO C10-C28	N.D.	45
	mg/l	mg/l
Batch number: 182320184801	Sample number(s): 9755816,9755819-9755820,9755822-9755825	
Manganese	0.0040 J	0.0011
Batch number: 18227105104B	Sample number(s): 9755816,9755819-9755820,9755822-9755825	
Nitrite Nitrogen	N.D.	0.015
Batch number: 18232106102B	Sample number(s): 9755816,9755819-9755820,9755822-9755825	
Nitrate Nitrogen	N.D.	0.040
Batch number: 18235837212A	Sample number(s): 9755820,9755822-9755825	
Sulfate	N.D.	0.30
Batch number: 18235837212B	Sample number(s): 9755816-9755817,9755819	
Sulfate	N.D.	0.30
Batch number: 18233834401A	Sample number(s): 9755816,9755819-9755820,9755822-9755825	
Ferrous Iron	N.D.	0.015
	mg/l as CaCO3	mg/l as CaCO3
Batch number: 18228002203A	Sample number(s): 9755816-9755817,9755819-9755820,9755822,9755824-9755825	
Total Alkalinity to pH 4.5	N.D.	1.7
Batch number: 18228002204A	Sample number(s): 9755823	
Total Alkalinity to pH 4.5	N.D.	1.7

LCS/LCSD

Analysis Name	LCS Spike Added ug/l	LCS Conc ug/l	LCSD Spike Added ug/l	LCSD Conc ug/l	LCS %REC	LCSD %REC	LCS/LCSD Limits	RPD	RPD Max
Batch number: 182280016A	Sample number(s): 9755816,9755819-9755820,9755822-9755825								
Methane	59.83	61	59.83	61.55	102	103	85-115	1	20

*- Outside of specification
(1) The result for one or both determinations was less than five times the LOQ.
(2) The unspiked result was more than four times the spike added.

Quality Control Summary

Client Name: GES, Inc.
Reported: 08/31/2018 11:31

Group Number: 1976918

LCS/LCSD (continued)

Analysis Name	LCS Spike Added ug/l	LCS Conc ug/l	LCSD Spike Added ug/l	LCSD Conc ug/l	LCS %REC	LCSD %REC	LCS/LCSD Limits	RPD	RPD Max
Batch number: 182290005A	Sample number(s): 9755816-9755823								
DRO C10-C28	2696.29	2353.94	2697.01	2245.95	87	83	51-115	5	20
	mg/l	**mg/l**	**mg/l**	**mg/l**					
Batch number: 182320184801	Sample number(s): 9755816,9755819-9755820,9755822-9755825								
Manganese	0.500	0.543			109		90-112		
	mg/l	**mg/l**	**mg/l**	**mg/l**					
Batch number: 18227105104B	Sample number(s): 9755816,9755819-9755820,9755822-9755825								
Nitrite Nitrogen	0.700	0.676			97		90-110		
Batch number: 18232106102B	Sample number(s): 9755816,9755819-9755820,9755822-9755825								
Nitrate Nitrogen	2.50	2.56			102		90-110		
Batch number: 18235837212A	Sample number(s): 9755820,9755822-9755825								
Sulfate	7.50	7.52			100		90-110		
Batch number: 18235837212B	Sample number(s): 9755816-9755817,9755819								
Sulfate	7.50	7.52			100		90-110		
	mg/l	**mg/l**	**mg/l**	**mg/l**					
Batch number: 18233834401A	Sample number(s): 9755816,9755819-9755820,9755822-9755825								
Ferrous Iron	0.400	0.391			98		93-105		
	mg/l as CaCO3	**mg/l as CaCO3**	**mg/l as CaCO3**	**mg/l as CaCO3**					
Batch number: 18228002203A	Sample number(s): 9755816-9755817,9755819-9755820,9755822,9755824-9755825								
Total Alkalinity to pH 4.5	188	179.37			95		77-109		
Batch number: 18228002204A	Sample number(s): 9755823								
Total Alkalinity to pH 4.5	188	178.32			95		77-109		

MS/MSD

Unspiked (UNSPK) = the sample used in conjunction with the matrix spike

Analysis Name	Unspiked Conc mg/l	MS Spike Added mg/l	MS Conc mg/l	MSD Spike Added mg/l	MSD Conc mg/l	MS %Rec	MSD %Rec	MS/MSD Limits	RPD	RPD Max
Batch number: 18227105104B	Sample number(s): 9755816,9755819-9755820,9755822-9755825 UNSPK: 9755823									
Nitrite Nitrogen	N.D.	0.200	0.216			108		90-110		
Batch number: 18232106102B	Sample number(s): 9755816,9755819-9755820,9755822-9755825 UNSPK: 9755816									

*- Outside of specification
(1) The result for one or both determinations was less than five times the LOQ.
(2) The unspiked result was more than four times the spike added.

Quality Control Summary

Client Name: GES, Inc.
Reported: 08/31/2018 11:31

Group Number: 1976918

MS/MSD (continued)

Unspiked (UNSPK) = the sample used in conjunction with the matrix spike

Analysis Name	Unspiked Conc mg/l	MS Spike Added mg/l	MS Conc mg/l	MSD Spike Added mg/l	MSD Conc mg/l	MS %Rec	MSD %Rec	MS/MSD Limits	RPD	RPD Max
Nitrate Nitrogen	N.D.	1.00	1.08			108		90-110		
Batch number: 18235837212B	Sample number(s): 9755816-9755817,9755819 UNSPK: 9755816									
Sulfate	1051.92	2500	4116.11			123*		90-110		
	mg/l	mg/l	mg/l	mg/l	mg/l					
Batch number: 18233834401A	Sample number(s): 9755816,9755819-9755820,9755822-9755825 UNSPK: 9755822									
Ferrous Iron	6.57	20	24.17	20	25.12	88*	93	93-105	4	6

Laboratory Duplicate

Background (BKG) = the sample used in conjunction with the duplicate

Analysis Name	BKG Conc mg/l	DUP Conc mg/l	DUP RPD	DUP RPD Max
Batch number: 18227105104B	Sample number(s): 9755816,9755819-9755820,9755822-9755825 BKG: 9755823			
Nitrite Nitrogen	N.D.	N.D.	0 (1)	20
Batch number: 18232106102B	Sample number(s): 9755816,9755819-9755820,9755822-9755825 BKG: 9755816			
Nitrate Nitrogen	N.D.	N.D.	0 (1)	10
Batch number: 18235837212B	Sample number(s): 9755816-9755817,9755819 BKG: 9755816			
Sulfate	1051.92	1056.27	0 (1)	15
	mg/l	mg/l		
Batch number: 18233834401A	Sample number(s): 9755816,9755819-9755820,9755822-9755825 BKG: 9755822			
Ferrous Iron	6.57	6.72	2 (1)	6

Surrogate Quality Control

Surrogate recoveries which are outside of the QC window are confirmed unless attributed to dilution or otherwise noted on the Analysis Report.

Analysis Name: Methane
Batch number: 182280016A

	Propene
9755816	83
9755819	91

*- Outside of specification
(1) The result for one or both determinations was less than five times the LOQ.
(2) The unspiked result was more than four times the spike added.

2425 New Holland Pike, Lancaster, PA 17601 • 717-656-2300 • Fax: 717-656-6766 • www.EurofinsUS.com/LancLabsEnv

Quality Control Summary

Client Name: GES, Inc.
Reported: 08/31/2018 11:31

Group Number: 1976918

Surrogate Quality Control

Surrogate recoveries which are outside of the QC window are confirmed unless attributed to dilution or otherwise noted on the Analysis Report.

Analysis Name: Methane
Batch number: 182280016A

	Propene
9755820	85
9755822	88
9755823	94
9755824	82
9755825	81
Blank	104
LCS	97
LCSD	97
Limits:	57-128

Analysis Name: DRO micro-ext 8015B
Batch number: 182290005A

	Orthoterphenyl
9755816	98
9755817	100
9755818	103
9755819	136*
9755820	138*
9755821	100
9755822	97
9755823	80
Blank	102
LCS	97
LCSD	94
Limits:	62-128

*- Outside of specification
(1) The result for one or both determinations was less than five times the LOQ.
(2) The unspiked result was more than four times the spike added.

Environmental Analysis Request/Chain of Custody

eurofins | Lancaster Laboratories Environmental

Acct. # 8340 Group # 1976918 Sample # 9755816-25

Client: Groundwater & Env. Services, Inc.

Project Name/#: NRG PRGS | Site ID #: NRG PRGS

Project Manager: Anne Ashley Bell | P.O. #: 0402919/51/~~#206~~ 206

Sampler: Jeff Plummer | PWSID #:

Phone #: 800-220-3606 x 3704 | Quote #:

State where sample(s) were collected: 1400 North Royal St, Alexandria, VA

For Lab Use Only: SF #: ____ SCR #: ____

Preservation Codes: H = HCl; T = Thiosulfate; N = HNO_3; B = NaOH; S = H_2SO_4; P = H_3PO_4; O = Other

Sample Identification	Collection Date	Collection Time	Grab	Composite	Matrix: Soil	Sediment	Potable	Ground	Water	NPDES	Surface	Other:	Total # of Containers	TPH-DRO C-10-28 (SW-846 8015B)	TPH-DRO C10-C28 (SW-846 8015B) with silica gel cleanup (Method 3630C)	MADEP EPH REV 1.1 SW846 3510C	BTEX Naphthalene (8260)	Alkalinity (SM 2320B)	Nitrate NO3 -1 & Nitrite NO-2(EPA 353.2)	Manganese (6010)	Ferrous Iron Fe2+ (SM 3500 Fe B modified-1997)	Sulfate SO4 2- (EPA 300.0)	Methane (RSKSOP-175 modified)	Remarks
MW-27	8-14-18	1100	X						X				10	X				X	X	X	X	X	X	
RW-28S		1115											4	X				X				X		
RW-30S		1130											2	X										
MW-72S		1210											10	X				X	X	X	X	X	X	
MW-72/RW-72		1150											10	X				X	X	X	X	X	X	
MW-31/RW-31		1140											2	X										
MW-10S		1235											10	X				X	X	X	X	X	X	
MW-01S		1320											10	X				X	X	X	X	X	X	
TW-06		1045											8					X	X	X	X	X	X	
TW-03	8-14-18	1225	X						X				8					X	X	X	X	X	X	

Turnaround Time Requested (TAT) (please check): Standard ☒ Rush ☐
(Rush TAT is subject to laboratory approval and surcharges.)

Date results are needed:

Rush results requested by (please check): E-Mail ☑ Phone ☐

E-mail Address: seprregion@gesonline.com & ges@equisonline.com

Phone:

Data Package Options (please check if required)

Type I (Validation/non-CLP) ☐ MA MCP ☐

Type III (Reduced non-CLP) ☐ CT RCP ☐

Type VI (Raw Data Only) ☐ TX TRRP-13 ☐

NYSDEC Category ☐ A or ☐ B

EDD Required? Yes ☑ No ☐ If yes, format: GES EQEDD

EQEDD Name: NRG PRGS.*Lab report #*.25800.EQEDD.zip

Relinquished by:	Date	Time	Received by:	Date	Time
Jeff Plummer	8-15-18	0730	Denise Woodring	8-15-18	0845
Denise Woodring	8-15-18	1300	[illegible]	8/15/18	13:06
[illegible]	8/15/18	17:25			

Relinquished by Commercial Carrier:

UPS ____ FedEx ____ Other ____

Temperature upon receipt 3.1-3.2 °C

Eurofins Lancaster Laboratories Environmental, LLC • 2425 New Holland Pike, Lancaster, PA 17601 • 717-656-2300

7045 0614

eurofins | Lancaster Laboratories Environmental

Sample Administration Receipt Documentation Log

Doc Log ID: 224302

Group Number(s): 1976918

Client: GES

Delivery and Receipt Information

Delivery Method:	ELLE Courier	Arrival Timestamp:	08/15/2018 17:25
Number of Packages:	2	Number of Projects:	2
State/Province of Origin:	VA		

Arrival Condition Summary

Shipping Container Sealed:	Yes	Sample IDs on COC match Containers:	Yes
Custody Seal Present:	No	Sample Date/Times match COC:	Yes
Samples Chilled:	Yes	VOA Vial Headspace ≥ 6mm:	No
Paperwork Enclosed:	Yes	Total Trip Blank Qty:	0
Samples Intact:	Yes	Air Quality Samples Present:	No
Missing Samples:	No		
Extra Samples:	No		
Discrepancy in Container Qty on COC:	No		

Unpacked by Wanita Curry (14057) at 19:07 on 08/15/2018

Samples Chilled Details

Thermometer Types: DT = Digital (Temp. Bottle) IR = Infrared (Surface Temp) All Temperatures in °C.

Cooler #	Thermometer ID	Corrected Temp	Therm. Type	Ice Type	Ice Present?	Ice Container	Elevated Temp?
1	DT42-03	3.2	DT	Wet	Y	Bagged	N
2	DT42-03	3.1	DT	Wet	Y	Bagged	N

2425 New Holland Pike
Lancaster, PA 17605-2425
T | 717-656-2300
F | 717-656-2681
www.LancasterLabs.com

Explanation of Symbols and Abbreviations

The following defines common symbols and abbreviations used in reporting technical data:

BMQL	Below Minimum Quantitation Level	**mL**	milliliter(s)
C	degrees Celsius	**MPN**	Most Probable Number
cfu	colony forming units	**N.D.**	non-detect
CP Units	cobalt-chloroplatinate units	**ng**	nanogram(s)
F	degrees Fahrenheit	**NTU**	nephelometric turbidity units
g	gram(s)	**pg/L**	picogram/liter
IU	International Units	**RL**	Reporting Limit
kg	kilogram(s)	**TNTC**	Too Numerous To Count
L	liter(s)	**µg**	microgram(s)
lb.	pound(s)	**µL**	microliter(s)
m3	cubic meter(s)	**umhos/cm**	micromhos/cm
meq	milliequivalents	**MCL**	Maximum Contamination Limit
mg	milligram(s)		

<	less than
>	greater than
ppm	parts per million - One ppm is equivalent to one milligram per kilogram (mg/kg) or one gram per million grams. For aqueous liquids, ppm is usually taken to be equivalent to milligrams per liter (mg/l), because one liter of water has a weight very close to a kilogram. For gases or vapors, one ppm is equivalent to one microliter per liter of gas.
ppb	parts per billion
Dry weight basis	Results printed under this heading have been adjusted for moisture content. This increases the analyte weight concentration to approximate the value present in a similar sample without moisture. All other results are reported on an as-received basis.

Analytical test results meet all requirements of the associated regulatory program (i.e., NELAC (TNI), DoD, and ISO 17025) unless otherwise noted under the individual analysis.

Measurement uncertainty values, as applicable, are available upon request.

Tests results relate only to the sample tested. Clients should be aware that a critical step in a chemical or microbiological analysis is the collection of the sample. Unless the sample analyzed is truly representative of the bulk of material involved, the test results will be meaningless. If you have questions regarding the proper techniques of collecting samples, please contact us. We cannot be held responsible for sample integrity, however, unless sampling has been performed by a member of our staff.

This report shall not be reproduced except in full, without the written approval of the laboratory.

Times are local to the area of activity. Parameters listed in the 40 CFR Part 136 Table II as “analyze immediately” are not performed within 15 minutes.

WARRANTY AND LIMITS OF LIABILITY - In accepting analytical work, we warrant the accuracy of test results for the sample as submitted. THE FOREGOING EXPRESS WARRANTY IS EXCLUSIVE AND IS GIVEN IN LIEU OF ALL OTHER WARRANTIES, EXPRESSED OR IMPLIED. WE DISCLAIM ANY OTHER WARRANTIES, EXPRESSED OR IMPLIED, INCLUDING A WARRANTY OF FITNESS FOR PARTICULAR PURPOSE AND WARRANTY OF MERCHANTABILITY. IN NO EVENT SHALL EUROFINS LANCASTER LABORATORIES ENVIRONMENTAL, LLC BE LIABLE FOR INDIRECT, SPECIAL, CONSEQUENTIAL, OR INCIDENTAL DAMAGES INCLUDING, BUT NOT LIMITED TO, DAMAGES FOR LOSS OF PROFIT OR GOODWILL REGARDLESS OF (A) THE NEGLIGENCE (EITHER SOLE OR CONCURRENT) OF EUROFINS LANCASTER LABORATORIES ENVIRONMENTAL AND (B) WHETHER EUROFINS LANCASTER LABORATORIES ENVIRONMENTAL HAS BEEN INFORMED OF THE POSSIBILITY OF SUCH DAMAGES. We accept no legal responsibility for the purposes for which the client uses the test results. No purchase order or other order for work shall be accepted by Eurofins Lancaster Laboratories Environmental which includes any conditions that vary from the Standard Terms and Conditions, and Eurofins Lancaster Laboratories Environmental hereby objects to any conflicting terms contained in any acceptance or order submitted by client.

Data Qualifiers

Qualifier	Definition
C	Result confirmed by reanalysis
D1	Indicates for dual column analyses that the result is reported from column 1
D2	Indicates for dual column analyses that the result is reported from column 2
E	Concentration exceeds the calibration range
K1	Initial Calibration Blank is above the QC limit and the sample result is ND
K2	Continuing Calibration Blank is above the QC limit and the sample result is ND
K3	Initial Calibration Verification is above the QC limit and the sample result is ND
K4	Continuing Calibration Verification is above the QC limit and the sample result is ND
J (or G, I, X)	Estimated value >= the Method Detection Limit (MDL or DL) and < the Limit of Quantitation (LOQ or RL)
P	Concentration difference between the primary and confirmation column >40%. The lower result is reported.
P^	Concentration difference between the primary and confirmation column > 40%. The higher result is reported.
U	Analyte was not detected at the value indicated
V	Concentration difference between the primary and confirmation column >100%. The reporting limit is raised due to this disparity and evident interference.
W	The dissolved oxygen uptake for the unseeded blank is greater than 0.20 mg/L.
Z	Laboratory Defined - see analysis report

Additional Organic and Inorganic CLP qualifiers may be used with Form 1 reports as defined by the CLP methods.
Qualifiers specific to Dioxin/Furans and PCB Congeners are detailed on the individual Analysis Report.

eurofins | Lancaster Laboratories Environmental

2425 New Holland Pike, Lancaster, PA 17601 • 717-656-2300 • Fax: 717-656-6766 • www.EurofinsUS.com/LancLabsEnv

ANALYSIS REPORT

Prepared by:

Eurofins Lancaster Laboratories Environmental
2425 New Holland Pike
Lancaster, PA 17601

Prepared for:

GES, Inc.
440 Creamery Way, Suite 500
Exton PA 19341

Report Date: August 31, 2018 11:29

Project: NRG PRGS

Account #: 08390
Group Number: 1976923
PO Number: 0402919-51-206
Release Number: ORG # 0404
State of Sample Origin: VA

Electronic Copy To	GES, Inc.-MD	Attn: Data Distribution
Electronic Copy To	GES, Inc.-MD	Attn: Anne Ashley Bell

Respectfully Submitted,

Lynn M. Frederiksen
Principal Specialist Group Leader

(717) 556-7255

To view our laboratory's current scopes of accreditation please go to http://www.eurofinsus.com/environment-testing/laboratories/eurofins-lancaster-laboratories-environmental/resources/certifications/ . Historical copies may be requested through your project manager.

2425 New Holland Pike, Lancaster, PA 17601 • 717-656-2300 • Fax: 717-656-6766 • www.EurofinsUS.com/LancLabsEnv

SAMPLE INFORMATION

Client Sample Description	Sample Collection Date/Time	ELLE#
MW-25/RW-25 Grab Groundwater	08/14/2018 09:55	9755852
RW-25S Grab Groundwater	08/14/2018 11:00	9755853
RW-10S Grab Groundwater	08/14/2018 11:16	9755854
RW-116S Grab Groundwater	08/14/2018 11:44	9755855
RW-117S Grab Groundwater	08/14/2018 12:25	9755856
RW-118S Grab Groundwater	08/14/2018 12:35	9755857
RW-05S Grab Groundwater	08/14/2018 13:21	9755858
RW-119S Grab Groundwater	08/14/2018 13:50	9755859

The specific methodologies used in obtaining the enclosed analytical results are indicated on the Laboratory Sample Analysis Record.

eurofins | Lancaster Laboratories Environmental

2425 New Holland Pike, Lancaster, PA 17601 • 717-656-2300 • Fax: 717-656-6766 • www.EurofinsUS.com/LancLabsEnv

Analysis Report

Sample Description: **MW-25/RW-25 Grab Groundwater NRG PRGS**

Project Name: **NRG PRGS**

Submittal Date/Time: 08/15/2018 17:25
Collection Date/Time: 08/14/2018 09:55

GES, Inc.
ELLE Sample #: GW 9755852
ELLE Group #: 1976923
Matrix: Groundwater

CAT No.	Analysis Name	CAS Number	As Received Result	As Received Method Detection Limit	Dilution Factor
GC Petroleum Hydrocarbons	**SW-846 8015B**		**ug/l**	**ug/l**	
12858	DRO C10-C28	n.a.	180,000	230	5

The surrogate data is outside the QC limits due to unresolvable matrix problems evident in the sample chromatogram.

Laboratory Sample Analysis Record

CAT No.	Analysis Name	Method	Trial#	Batch#	Analysis Date and Time	Analyst	Dilution Factor
12858	DRO micro-ext 8015B	SW-846 8015B	1	182290005A	08/27/2018 15:47	Amy Lehr	5
12059	Microextraction - DRO (waters)	SW-846 3511 Rev 1, July 2014	1	182290005A	08/18/2018 05:30	Maria Davenport	1

eurofins | Lancaster Laboratories Environmental

2425 New Holland Pike, Lancaster, PA 17601 • 717-656-2300 • Fax: 717-656-6766 • www.EurofinsUS.com/LancLabsEnv

Analysis Report

Sample Description: **RW-25S Grab Groundwater NRG PRGS**

Project Name: **NRG PRGS**

Submittal Date/Time: 08/15/2018 17:25
Collection Date/Time: 08/14/2018 11:00

GES, Inc.
ELLE Sample #: GW 9755853
ELLE Group #: 1976923
Matrix: Groundwater

CAT No.	Analysis Name	CAS Number	As Received Result	As Received Method Detection Limit	Dilution Factor
GC Petroleum Hydrocarbons	**SW-846 8015B**		**ug/l**	**ug/l**	
12858	DRO C10-C28	n.a.	160,000	230	5
The surrogate data is outside the QC limits due to unresolvable matrix problems evident in the sample chromatogram.					
Wet Chemistry	**EPA 300.0**		**mg/l**	**mg/l**	
00228	Sulfate	14808-79-8	284	30.0	100
	SM 2320 B-2011		**mg/l as CaCO3**	**mg/l as CaCO3**	
12150	Total Alkalinity to pH 4.5	n.a.	451	1.7	1

Laboratory Sample Analysis Record

CAT No.	Analysis Name	Method	Trial#	Batch#	Analysis Date and Time	Analyst	Dilution Factor
12858	DRO micro-ext 8015B	SW-846 8015B	1	182290005A	08/27/2018 16:10	Amy Lehr	5
12059	Microextraction - DRO (waters)	SW-846 3511 Rev 1, July 2014	1	182290005A	08/18/2018 05:30	Maria Davenport	1
00228	Sulfate	EPA 300.0	1	18235837212A	08/25/2018 23:51	Samuel J Weaver	100
12150	Total Alkalinity to pH 4.5	SM 2320 B-2011	1	18228002204A	08/17/2018 04:52	Jeremy L Bolf	1

eurofins | Lancaster Laboratories Environmental

2425 New Holland Pike, Lancaster, PA 17601 • 717-656-2300 • Fax: 717-656-6766 • www.EurofinsUS.com/LancLabsEnv

Analysis Report

Sample Description: **RW-10S Grab Groundwater NRG PRGS**

Project Name: **NRG PRGS**

GES, Inc.
ELLE Sample #: GW 9755854
ELLE Group #: 1976923
Matrix: Groundwater

Submittal Date/Time: 08/15/2018 17:25
Collection Date/Time: 08/14/2018 11:16

CAT No.	Analysis Name		CAS Number	As Received Result	As Received Method Detection Limit	Dilution Factor
GC Miscellaneous		**RSKSOP-175 modified**		**ug/l**	**ug/l**	
07105	Methane		74-82-8	54	3.0	1
GC Petroleum Hydrocarbons		**SW-846 8015B**		**ug/l**	**ug/l**	
12858	DRO C10-C28		n.a.	77,000	90	2
Metals		**SW-846 6010B**		**mg/l**	**mg/l**	
07058	Manganese		7439-96-5	6.66	0.0011	1
Wet Chemistry		**EPA 300.0**		**mg/l**	**mg/l**	
00228	Sulfate		14808-79-8	838	150	500
		EPA 353.2		**mg/l**	**mg/l**	
00220	Nitrate Nitrogen		14797-55-8	0.93	0.040	1
00219	Nitrite Nitrogen		14797-65-0	0.059	0.015	1
		SM 2320 B-2011		**mg/l as CaCO3**	**mg/l as CaCO3**	
12150	Total Alkalinity to pH 4.5		n.a.	248	1.7	1
		SM 3500-Fe B-2011		**mg/l**	**mg/l**	
08344	Ferrous Iron		n.a.	136	3.0	200

Laboratory Sample Analysis Record

CAT No.	Analysis Name	Method	Trial#	Batch#	Analysis Date and Time	Analyst	Dilution Factor
07105	Methane	RSKSOP-175 modified	1	182280016A	08/21/2018 04:13	Johanna C Kennedy	1
12858	DRO micro-ext 8015B	SW-846 8015B	1	182290005A	08/27/2018 16:56	Amy Lehr	2
12059	Microextraction - DRO (waters)	SW-846 3511 Rev 1, July 2014	1	182290005A	08/18/2018 05:30	Maria Davenport	1
07058	Manganese	SW-846 6010B	1	182320184801	08/21/2018 07:46	Lisa J Cooke	1
01848	ICP-WW, 3005A (tot rec) - U3	SW-846 3005A	1	182320184801	08/20/2018 16:21	Barbara A Kane	1
00228	Sulfate	EPA 300.0	1	18235837212B	08/24/2018 04:59	Samuel J Weaver	500
00220	Nitrate Nitrogen	EPA 353.2	1	18232106102B	08/20/2018 13:30	Joseph E McKenzie	1
00219	Nitrite Nitrogen	EPA 353.2	1	18227105104B	08/15/2018 22:44	Gregory Baldree	1
12150	Total Alkalinity to pH 4.5	SM 2320 B-2011	1	18228002204A	08/17/2018 04:45	Jeremy L Bolf	1
08344	Ferrous Iron	SM 3500-Fe B-2011	1	18233834401A	08/21/2018 20:30	Daniel S Smith	200

eurofins | Lancaster Laboratories Environmental

2425 New Holland Pike, Lancaster, PA 17601 • 717-656-2300 • Fax: 717-656-6766 • www.EurofinsUS.com/LancLabsEnv

Analysis Report

Sample Description: **RW-116S Grab Groundwater NRG PRGS**

Project Name: **NRG PRGS**

Submittal Date/Time: 08/15/2018 17:25
Collection Date/Time: 08/14/2018 11:44

GES, Inc.
ELLE Sample #: GW 9755855
ELLE Group #: 1976923
Matrix: Groundwater

CAT No.	Analysis Name		CAS Number	As Received Result	As Received Method Detection Limit	Dilution Factor
GC Petroleum Hydrocarbons		**SW-846 8015B**		**ug/l**	**ug/l**	
12858	DRO C10-C28		n.a.	15,000	45	1
Wet Chemistry		**EPA 300.0**		**mg/l**	**mg/l**	
00228	Sulfate		14808-79-8	3,850	150	500
		SM 2320 B-2011		**mg/l as CaCO3**	**mg/l as CaCO3**	
12150	Total Alkalinity to pH 4.5		n.a.	N.D.	1.7	1

Laboratory Sample Analysis Record

CAT No.	Analysis Name	Method	Trial#	Batch#	Analysis Date and Time	Analyst	Dilution Factor
12858	DRO micro-ext 8015B	SW-846 8015B	1	182290005A	08/22/2018 05:25	Amy Lehr	1
12059	Microextraction - DRO (waters)	SW-846 3511 Rev 1, July 2014	1	182290005A	08/18/2018 05:30	Maria Davenport	1
00228	Sulfate	EPA 300.0	1	18235837212B	08/24/2018 05:16	Samuel J Weaver	500
12150	Total Alkalinity to pH 4.5	SM 2320 B-2011	1	18228002203A	08/17/2018 03:17	Jeremy L Bolf	1

eurofins | Lancaster Laboratories Environmental

2425 New Holland Pike, Lancaster, PA 17601 • 717-656-2300 • Fax: 717-656-6766 • www.EurofinsUS.com/LancLabsEnv

Analysis Report

Sample Description: **RW-117S Grab Groundwater NRG PRGS**

Project Name: **NRG PRGS**

Submittal Date/Time: 08/15/2018 17:25
Collection Date/Time: 08/14/2018 12:25

GES, Inc.
ELLE Sample #: GW 9755856
ELLE Group #: 1976923
Matrix: Groundwater

CAT No.	Analysis Name	CAS Number	As Received Result	As Received Method Detection Limit	Dilution Factor
GC Petroleum Hydrocarbons	**SW-846 8015B**		**ug/l**	**ug/l**	
12858	DRO C10-C28	n.a.	31,000	45	1

Laboratory Sample Analysis Record

CAT No.	Analysis Name	Method	Trial#	Batch#	Analysis Date and Time	Analyst	Dilution Factor
12858	DRO micro-ext 8015B	SW-846 8015B	1	182290005A	08/22/2018 05:48	Amy Lehr	1
12059	Microextraction - DRO (waters)	SW-846 3511 Rev 1, July 2014	1	182290005A	08/18/2018 05:30	Maria Davenport	1

eurofins | Lancaster Laboratories Environmental

2425 New Holland Pike, Lancaster, PA 17601 • 717-656-2300 • Fax: 717-656-6766 • www.EurofinsUS.com/LancLabsEnv

Analysis Report

Sample Description: **RW-118S Grab Groundwater NRG PRGS**

Project Name: **NRG PRGS**

Submittal Date/Time: 08/15/2018 17:25
Collection Date/Time: 08/14/2018 12:35

GES, Inc.
ELLE Sample #: GW 9755857
ELLE Group #: 1976923
Matrix: Groundwater

CAT No.	Analysis Name		CAS Number	As Received Result	As Received Method Detection Limit	Dilution Factor
GC Petroleum Hydrocarbons		**SW-846 8015B**		**ug/l**	**ug/l**	
12858	DRO C10-C28		n.a.	6,600	45	1
Wet Chemistry		**EPA 300.0**		**mg/l**	**mg/l**	
00228	Sulfate		14808-79-8	1,980	150	500
		SM 2320 B-2011		**mg/l as CaCO3**	**mg/l as CaCO3**	
12150	Total Alkalinity to pH 4.5		n.a.	83.0	1.7	1

Laboratory Sample Analysis Record

CAT No.	Analysis Name	Method	Trial#	Batch#	Analysis Date and Time	Analyst	Dilution Factor
12858	DRO micro-ext 8015B	SW-846 8015B	1	182290005A	08/22/2018 06:12	Amy Lehr	1
12059	Microextraction - DRO (waters)	SW-846 3511 Rev 1, July 2014	1	182290005A	08/18/2018 05:30	Maria Davenport	1
00228	Sulfate	EPA 300.0	1	18235837212B	08/24/2018 05:51	Samuel J Weaver	500
12150	Total Alkalinity to pH 4.5	SM 2320 B-2011	1	18228002203A	08/17/2018 02:56	Jeremy L Bolf	1

eurofins | Lancaster Laboratories Environmental

2425 New Holland Pike, Lancaster, PA 17601 • 717-656-2300 • Fax: 717-656-6766 • www.EurofinsUS.com/LancLabsEnv

Analysis Report

Sample Description: **RW-05S Grab Groundwater NRG PRGS**

Project Name: **NRG PRGS**

Submittal Date/Time: 08/15/2018 17:25
Collection Date/Time: 08/14/2018 13:21

GES, Inc.
ELLE Sample #: GW 9755858
ELLE Group #: 1976923
Matrix: Groundwater

CAT No.	Analysis Name	CAS Number	As Received Result	As Received Method Detection Limit	Dilution Factor
GC Petroleum Hydrocarbons	**SW-846 8015B**		**ug/l**	**ug/l**	
12858	DRO C10-C28	n.a.	85,000	230	5
The surrogate data is outside the QC limits due to unresolvable matrix problems evident in the sample chromatogram.					
Wet Chemistry	**EPA 300.0**		**mg/l**	**mg/l**	
00228	Sulfate	14808-79-8	1,030	60.0	200
	SM 2320 B-2011		**mg/l as CaCO3**	**mg/l as CaCO3**	
12150	Total Alkalinity to pH 4.5	n.a.	200	1.7	1

Laboratory Sample Analysis Record

CAT No.	Analysis Name	Method	Trial#	Batch#	Analysis Date and Time	Analyst	Dilution Factor
12858	DRO micro-ext 8015B	SW-846 8015B	1	182290005A	08/27/2018 16:33	Amy Lehr	5
12059	Microextraction - DRO (waters)	SW-846 3511 Rev 1, July 2014	1	182290005A	08/18/2018 05:30	Maria Davenport	1
00228	Sulfate	EPA 300.0	1	18235837212B	08/24/2018 06:25	Samuel J Weaver	200
12150	Total Alkalinity to pH 4.5	SM 2320 B-2011	1	18228002204A	08/17/2018 04:28	Jeremy L Bolf	1

eurofins | Lancaster Laboratories Environmental

2425 New Holland Pike, Lancaster, PA 17601 • 717-656-2300 • Fax: 717-656-6766 • www.EurofinsUS.com/LancLabsEnv

Analysis Report

Sample Description: **RW-119S Grab Groundwater NRG PRGS**

Project Name: **NRG PRGS**

Submittal Date/Time: 08/15/2018 17:25
Collection Date/Time: 08/14/2018 13:50

GES, Inc.
ELLE Sample #: GW 9755859
ELLE Group #: 1976923
Matrix: Groundwater

CAT No.	Analysis Name		CAS Number	As Received Result	As Received Method Detection Limit	Dilution Factor
GC Petroleum Hydrocarbons		**SW-846 8015B**		**ug/l**	**ug/l**	
12858	DRO C10-C28		n.a.	5,800	45	1
Wet Chemistry		**EPA 300.0**		**mg/l**	**mg/l**	
00228	Sulfate		14808-79-8	587	60.0	200
		SM 2320 B-2011		**mg/l as CaCO3**	**mg/l as CaCO3**	
12150	Total Alkalinity to pH 4.5		n.a.	214	1.7	1

Laboratory Sample Analysis Record

CAT No.	Analysis Name	Method	Trial#	Batch#	Analysis Date and Time	Analyst	Dilution Factor
12858	DRO micro-ext 8015B	SW-846 8015B	1	182290005A	08/22/2018 06:59	Amy Lehr	1
12059	Microextraction - DRO (waters)	SW-846 3511 Rev 1, July 2014	1	182290005A	08/18/2018 05:30	Maria Davenport	1
00228	Sulfate	EPA 300.0	1	18235837212B	08/24/2018 06:43	Samuel J Weaver	200
12150	Total Alkalinity to pH 4.5	SM 2320 B-2011	1	18228002203A	08/17/2018 03:07	Jeremy L Bolf	1

2425 New Holland Pike, Lancaster, PA 17601 • 717-656-2300 • Fax: 717-656-6766 • www.EurofinsUS.com/LancLabsEnv

Quality Control Summary

Client Name: GES, Inc.
Reported: 08/31/2018 11:29

Group Number: 1976923

Matrix QC may not be reported if insufficient sample or site-specific QC samples were not submitted. In these situations, to demonstrate precision and accuracy at a batch level, a LCS/LCSD was performed, unless otherwise specified in the method.

All Inorganic Initial Calibration and Continuing Calibration Blanks met acceptable method criteria unless otherwise noted on the Analysis Report.

Method Blank

Analysis Name	Result	MDL
	ug/l	ug/l
Batch number: 182280016A	Sample number(s): 9755854	
Methane	N.D.	3.0
Batch number: 182290005A	Sample number(s): 9755852-9755859	
DRO C10-C28	N.D.	45
	mg/l	mg/l
Batch number: 182320184801	Sample number(s): 9755854	
Manganese	0.0040 J	0.0011
Batch number: 18227105104B	Sample number(s): 9755854	
Nitrite Nitrogen	N.D.	0.015
Batch number: 18232106102B	Sample number(s): 9755854	
Nitrate Nitrogen	N.D.	0.040
Batch number: 18235837212A	Sample number(s): 9755853	
Sulfate	N.D.	0.30
Batch number: 18235837212B	Sample number(s): 9755854-9755855,9755857-9755859	
Sulfate	N.D.	0.30
Batch number: 18233834401A	Sample number(s): 9755854	
Ferrous Iron	N.D.	0.015
	mg/l as CaCO3	mg/l as CaCO3
Batch number: 18228002203A	Sample number(s): 9755855,9755857,9755859	
Total Alkalinity to pH 4.5	N.D.	1.7
Batch number: 18228002204A	Sample number(s): 9755853-9755854,9755858	
Total Alkalinity to pH 4.5	N.D.	1.7

LCS/LCSD

Analysis Name	LCS Spike Added ug/l	LCS Conc ug/l	LCSD Spike Added ug/l	LCSD Conc ug/l	LCS %REC	LCSD %REC	LCS/LCSD Limits	RPD	RPD Max
Batch number: 182280016A	Sample number(s): 9755854								
Methane	59.83	61	59.83	61.55	102	103	85-115	1	20

*- Outside of specification
(1) The result for one or both determinations was less than five times the LOQ.
(2) The unspiked result was more than four times the spike added.

Quality Control Summary

Client Name: GES, Inc.
Reported: 08/31/2018 11:29

Group Number: 1976923

LCS/LCSD (continued)

Analysis Name	LCS Spike Added ug/l	LCS Conc ug/l	LCSD Spike Added ug/l	LCSD Conc ug/l	LCS %REC	LCSD %REC	LCS/LCSD Limits	RPD	RPD Max
Batch number: 182290005A	Sample number(s): 9755852-9755859								
DRO C10-C28	2696.29	2353.94	2697.01	2245.95	87	83	51-115	5	20
	mg/l	**mg/l**	**mg/l**	**mg/l**					
Batch number: 182320184801	Sample number(s): 9755854								
Manganese	0.500	0.543			109		90-112		
	mg/l	**mg/l**	**mg/l**	**mg/l**					
Batch number: 18227105104B	Sample number(s): 9755854								
Nitrite Nitrogen	0.700	0.676			97		90-110		
Batch number: 18232106102B	Sample number(s): 9755854								
Nitrate Nitrogen	2.50	2.56			102		90-110		
Batch number: 18235837212A	Sample number(s): 9755853								
Sulfate	7.50	7.52			100		90-110		
Batch number: 18235837212B	Sample number(s): 9755854-9755855,9755857-9755859								
Sulfate	7.50	7.52			100		90-110		
	mg/l	**mg/l**	**mg/l**	**mg/l**					
Batch number: 18233834401A	Sample number(s): 9755854								
Ferrous Iron	0.400	0.391			98		93-105		
	mg/l as CaCO3	**mg/l as CaCO3**	**mg/l as CaCO3**	**mg/l as CaCO3**					
Batch number: 18228002203A	Sample number(s): 9755855,9755857,9755859								
Total Alkalinity to pH 4.5	188	179.37			95		77-109		
Batch number: 18228002204A	Sample number(s): 9755853-9755854,9755858								
Total Alkalinity to pH 4.5	188	178.32			95		77-109		

Surrogate Quality Control

Surrogate recoveries which are outside of the QC window are confirmed unless attributed to dilution or otherwise noted on the Analysis Report.

Analysis Name: Methane
Batch number: 182280016A

	Propene
9755854	80
Blank	104
LCS	97

*- Outside of specification
(1) The result for one or both determinations was less than five times the LOQ.
(2) The unspiked result was more than four times the spike added.

2425 New Holland Pike, Lancaster, PA 17601 • 717-656-2300 • Fax: 717-656-6766 • www.EurofinsUS.com/LancLabsEnv

Quality Control Summary

Client Name: GES, Inc.
Reported: 08/31/2018 11:29

Group Number: 1976923

Surrogate Quality Control

Surrogate recoveries which are outside of the QC window are confirmed unless attributed to dilution or otherwise noted on the Analysis Report.

Analysis Name: Methane
Batch number: 182280016A

	Propene
LCSD	97
Limits:	57-128

Analysis Name: DRO micro-ext 8015B
Batch number: 182290005A

	Orthoterphenyl
9755852	151*
9755853	288*
9755854	84
9755855	74
9755856	103
9755857	75
9755858	217*
9755859	96
Blank	102
LCS	97
LCSD	94
Limits:	62-128

*- Outside of specification
(1) The result for one or both determinations was less than five times the LOQ.
(2) The unspiked result was more than four times the spike added.

Environmental Analysis Request/Chain of Custody

eurofins | Lancaster Laboratories Environmental

Acct. # 8340 Group # 1976923 Sample # 9755852-59

Client: Groundwater & Env. Services, Inc.			
Project Name/#: NRG PRGS	Site ID #: NRG PRGS		
Project Manager: Anne Ashley Bell	P.O. #: 0402919/51/~~2206~~ 206		
Sampler: Cyrus Sadegian	PWSID #:		
Phone #: 800-220-3606 x 3704	Quote #:		
State where sample(s) were collected: 1400 North Royal St, Alexandria, VA			

For Lab Use Only: SF #: ____ SCR #: ____

Preservation Codes: H = HCl; T = Thiosulfate; N = HNO_3; B = NaOH; S = H_2SO_4; P = H_3PO_4; O = Other

Sample Identification	Collection Date	Collection Time	Grab	Composite	Sediment	Soil	Potable Water	Ground Water	Surface Water	NPDES Water	Other:	Total # of Containers	TPH-DRO C-10-28 (SW-846 8015B)	TPH-DRO C10-C28 (SW-846 8015B) with silica gel cleanup (Method 3630C)	MADEP EPH REV 1.1 SW846 3510C	BTEX Naphthalene (8260)	Alkalinity (SM 2320B)	Nitrate NO3 -1 & Nitrite NO-2(EPA 353.2)	Manganese (6010)	Ferrous Iron Fe2+ (SM 3500 Fe B modified-1997)	Sulfate SO4 2- (EPA 300.0)	Methane (RSKSOP-175 modified)	Remarks
MW-25 / RW-25	8-14-18	0955	X				X					2	X										
RW-25S	8-14-18	1100	X				X					4	X				X				X		
RW-10S	8-14-18	1116	X				X					10	X				X	X	X	X	X	X	
RW-116S	8-14-18	1144	X				X					4	X				X				X		
RW-117S	8-14-18	1225	X				X					2	X										
RW-118S	8-14-18	1235	X				X					4	X				X				X		
RW-05S	8-14-18	1321	X				X					4	X				X				X		
RW-119S	8-14-18	1350	X				X					4	X				X				X		

Turnaround Time Requested (TAT) (please check): Standard ☒ Rush ☐
(Rush TAT is subject to laboratory approval and surcharges.)

Date results are needed:

Rush results requested by (please check): E-Mail ☑ Phone ☐

E-mail Address: seprregion@gesonline.com & ges@equisonline.com

Phone:

Data Package Options (please check if required)

Type I (Validation/non-CLP) ☐ MA MCP ☐

Type III (Reduced non-CLP) ☐ CT RCP ☐

Type VI (Raw Data Only) ☐ TX TRRP-13 ☐

NYSDEC Category ☐ A or ☐ B

EDD Required? Yes ☑ No ☐ If yes, format: GES EQEDD

EQEDD Name: NRG PRGS.*Lab report #*.25800.EQEDD.zip

Relinquished by:	Date	Time	Received by:	Date	Time
Cyrus Sadegian	8-14-18	1407	[illegible]	8-14-18	1407
[illegible]	8-15-18	0730	Denise Wooding	8-15-18	0845
Denise Wooding	8-15-18	1300	[illegible]	8/15/18	13:00
[illegible]	8/15/18	17:00			
			[illegible]	8-15-18	17:25

Relinquished by Commercial Carrier:

UPS ____ FedEx ____ Other ____

Temperature upon receipt 3.1-3.2 °C

eurofins | Lancaster Laboratories Environmental

Sample Administration Receipt Documentation Log

Doc Log ID: 224302

Group Number(s): 1976923

Client: GES

Delivery and Receipt Information

Delivery Method:	ELLE Courier	Arrival Timestamp:	08/15/2018 17:25
Number of Packages:	2	Number of Projects:	2
State/Province of Origin:	VA		

Arrival Condition Summary

Shipping Container Sealed:	Yes	Sample IDs on COC match Containers:	Yes
Custody Seal Present:	No	Sample Date/Times match COC:	Yes
Samples Chilled:	Yes	VOA Vial Headspace ≥ 6mm:	No
Paperwork Enclosed:	Yes	Total Trip Blank Qty:	0
Samples Intact:	Yes	Air Quality Samples Present:	No
Missing Samples:	No		
Extra Samples:	No		
Discrepancy in Container Qty on COC:	No		

Unpacked by Wanita Curry (14057) at 19:07 on 08/15/2018

Samples Chilled Details

Thermometer Types: DT = Digital (Temp. Bottle) IR = Infrared (Surface Temp) All Temperatures in °C.

Cooler #	Thermometer ID	Corrected Temp	Therm. Type	Ice Type	Ice Present?	Ice Container	Elevated Temp?
1	DT42-03	3.2	DT	Wet	Y	Bagged	N
2	DT42-03	3.1	DT	Wet	Y	Bagged	N

2425 New Holland Pike
Lancaster, PA 17605-2425

T | 717-656-2300
F | 717-656-2681
www.LancasterLabs.cor

Explanation of Symbols and Abbreviations

The following defines common symbols and abbreviations used in reporting technical data:

BMQL	Below Minimum Quantitation Level	**mL**	milliliter(s)
C	degrees Celsius	**MPN**	Most Probable Number
cfu	colony forming units	**N.D.**	non-detect
CP Units	cobalt-chloroplatinate units	**ng**	nanogram(s)
F	degrees Fahrenheit	**NTU**	nephelometric turbidity units
g	gram(s)	**pg/L**	picogram/liter
IU	International Units	**RL**	Reporting Limit
kg	kilogram(s)	**TNTC**	Too Numerous To Count
L	liter(s)	**µg**	microgram(s)
lb.	pound(s)	**µL**	microliter(s)
m3	cubic meter(s)	**umhos/cm**	micromhos/cm
meq	milliequivalents	**MCL**	Maximum Contamination Limit
mg	milligram(s)		

<	less than
>	greater than
ppm	parts per million - One ppm is equivalent to one milligram per kilogram (mg/kg) or one gram per million grams. For aqueous liquids, ppm is usually taken to be equivalent to milligrams per liter (mg/l), because one liter of water has a weight very close to a kilogram. For gases or vapors, one ppm is equivalent to one microliter per liter of gas.
ppb	parts per billion
Dry weight basis	Results printed under this heading have been adjusted for moisture content. This increases the analyte weight concentration to approximate the value present in a similar sample without moisture. All other results are reported on an as-received basis.

Analytical test results meet all requirements of the associated regulatory program (i.e., NELAC (TNI), DoD, and ISO 17025) unless otherwise noted under the individual analysis.

Measurement uncertainty values, as applicable, are available upon request.

Tests results relate only to the sample tested. Clients should be aware that a critical step in a chemical or microbiological analysis is the collection of the sample. Unless the sample analyzed is truly representative of the bulk of material involved, the test results will be meaningless. If you have questions regarding the proper techniques of collecting samples, please contact us. We cannot be held responsible for sample integrity, however, unless sampling has been performed by a member of our staff.

This report shall not be reproduced except in full, without the written approval of the laboratory.

Times are local to the area of activity. Parameters listed in the 40 CFR Part 136 Table II as “analyze immediately” are not performed within 15 minutes.

WARRANTY AND LIMITS OF LIABILITY - In accepting analytical work, we warrant the accuracy of test results for the sample as submitted. THE FOREGOING EXPRESS WARRANTY IS EXCLUSIVE AND IS GIVEN IN LIEU OF ALL OTHER WARRANTIES, EXPRESSED OR IMPLIED. WE DISCLAIM ANY OTHER WARRANTIES, EXPRESSED OR IMPLIED, INCLUDING A WARRANTY OF FITNESS FOR PARTICULAR PURPOSE AND WARRANTY OF MERCHANTABILITY. IN NO EVENT SHALL EUROFINS LANCASTER LABORATORIES ENVIRONMENTAL, LLC BE LIABLE FOR INDIRECT, SPECIAL, CONSEQUENTIAL, OR INCIDENTAL DAMAGES INCLUDING, BUT NOT LIMITED TO, DAMAGES FOR LOSS OF PROFIT OR GOODWILL REGARDLESS OF (A) THE NEGLIGENCE (EITHER SOLE OR CONCURRENT) OF EUROFINS LANCASTER LABORATORIES ENVIRONMENTAL AND (B) WHETHER EUROFINS LANCASTER LABORATORIES ENVIRONMENTAL HAS BEEN INFORMED OF THE POSSIBILITY OF SUCH DAMAGES. We accept no legal responsibility for the purposes for which the client uses the test results. No purchase order or other order for work shall be accepted by Eurofins Lancaster Laboratories Environmental which includes any conditions that vary from the Standard Terms and Conditions, and Eurofins Lancaster Laboratories Environmental hereby objects to any conflicting terms contained in any acceptance or order submitted by client.

eurofins | Lancaster Laboratories Environmental

Data Qualifiers

Qualifier	Definition
C	Result confirmed by reanalysis
D1	Indicates for dual column analyses that the result is reported from column 1
D2	Indicates for dual column analyses that the result is reported from column 2
E	Concentration exceeds the calibration range
K1	Initial Calibration Blank is above the QC limit and the sample result is ND
K2	Continuing Calibration Blank is above the QC limit and the sample result is ND
K3	Initial Calibration Verification is above the QC limit and the sample result is ND
K4	Continuing Calibration Verification is above the QC limit and the sample result is ND
J (or G, I, X)	Estimated value >= the Method Detection Limit (MDL or DL) and < the Limit of Quantitation (LOQ or RL)
P	Concentration difference between the primary and confirmation column >40%. The lower result is reported.
P^	Concentration difference between the primary and confirmation column > 40%. The higher result is reported.
U	Analyte was not detected at the value indicated
V	Concentration difference between the primary and confirmation column >100%. The reporting limit is raised due to this disparity and evident interference.
W	The dissolved oxygen uptake for the unseeded blank is greater than 0.20 mg/L.
Z	Laboratory Defined - see analysis report

Additional Organic and Inorganic CLP qualifiers may be used with Form 1 reports as defined by the CLP methods.
Qualifiers specific to Dioxin/Furans and PCB Congeners are detailed on the individual Analysis Report.

eurofins | Lancaster Laboratories Environmental

2425 New Holland Pike, Lancaster, PA 17601 • 717-656-2300 • Fax: 717-656-6766 • www.EurofinsUS.com/LancLabsEnv

ANALYSIS REPORT

Prepared by:

Eurofins Lancaster Laboratories Environmental
2425 New Holland Pike
Lancaster, PA 17601

Prepared for:

GES, Inc.
440 Creamery Way, Suite 500
Exton PA 19341

Report Date: August 31, 2018 11:30

Project: NRG PRGS

Account #: 08390
Group Number: 1976924
PO Number: 0402919-51-206
Release Number: ORG # 0404
State of Sample Origin: VA

Electronic Copy To	GES, Inc.-MD	Attn: Data Distribution
Electronic Copy To	GES, Inc.-MD	Attn: Anne Ashley Bell

Respectfully Submitted,

Lynn M. Frederiksen
Principal Specialist Group Leader

(717) 556-7255

To view our laboratory's current scopes of accreditation please go to http://www.eurofinsus.com/environment-testing/laboratories/eurofins-lancaster-laboratories-environmental/resources/certifications/ . Historical copies may be requested through your project manager.

2425 New Holland Pike, Lancaster, PA 17601 • 717-656-2300 • Fax: 717-656-6766 • www.EurofinsUS.com/LancLabsEnv

SAMPLE INFORMATION

Client Sample Description	Sample Collection Date/Time	ELLE#
MW-08S Grab Groundwater	08/13/2018 13:40	9755860
MW-25S Grab Groundwater	08/13/2018 14:16	9755861
MW-16 Grab Groundwater	08/13/2018 13:55	9755862
RW-123S Grab Groundwater	08/13/2018 14:40	9755863
TW-07 Grab Groundwater	08/13/2018 15:40	9755864

The specific methodologies used in obtaining the enclosed analytical results are indicated on the Laboratory Sample Analysis Record.

eurofins | Lancaster Laboratories Environmental

2425 New Holland Pike, Lancaster, PA 17601 • 717-656-2300 • Fax: 717-656-6766 • www.EurofinsUS.com/LancLabsEnv

Analysis Report

Sample Description: **MW-08S Grab Groundwater NRG PRGS**

Project Name: **NRG PRGS**

Submittal Date/Time: 08/15/2018 17:25
Collection Date/Time: 08/13/2018 13:40

GES, Inc.
ELLE Sample #: GW 9755860
ELLE Group #: 1976924
Matrix: Groundwater

CAT No.	Analysis Name	CAS Number	As Received Result	As Received Method Detection Limit	Dilution Factor
GC Petroleum Hydrocarbons	**SW-846 8015B**		**ug/l**	**ug/l**	
12858	DRO C10-C28	n.a.	11,000	45	1

Laboratory Sample Analysis Record

CAT No.	Analysis Name	Method	Trial#	Batch#	Analysis Date and Time	Analyst	Dilution Factor
12858	DRO micro-ext 8015B	SW-846 8015B	1	182290005A	08/22/2018 07:22	Amy Lehr	1
12059	Microextraction - DRO (waters)	SW-846 3511 Rev 1, July 2014	1	182290005A	08/18/2018 05:30	Maria Davenport	1

eurofins | Lancaster Laboratories Environmental

2425 New Holland Pike, Lancaster, PA 17601 • 717-656-2300 • Fax: 717-656-6766 • www.EurofinsUS.com/LancLabsEnv

Analysis Report

Sample Description: **MW-25S Grab Groundwater NRG PRGS**

Project Name: **NRG PRGS**

GES, Inc.
ELLE Sample #: GW 9755861
ELLE Group #: 1976924
Matrix: Groundwater

Submittal Date/Time: 08/15/2018 17:25
Collection Date/Time: 08/13/2018 14:16

CAT No.	Analysis Name	CAS Number	As Received Result	As Received Method Detection Limit	Dilution Factor
GC Petroleum Hydrocarbons	**SW-846 8015B**		**ug/l**	**ug/l**	
12858	DRO C10-C28	n.a.	34,000	45	1

Laboratory Sample Analysis Record

CAT No.	Analysis Name	Method	Trial#	Batch#	Analysis Date and Time	Analyst	Dilution Factor
12858	DRO micro-ext 8015B	SW-846 8015B	1	182290005A	08/22/2018 07:46	Amy Lehr	1
12059	Microextraction - DRO (waters)	SW-846 3511 Rev 1, July 2014	1	182290005A	08/18/2018 05:30	Maria Davenport	1

eurofins | Lancaster Laboratories Environmental

2425 New Holland Pike, Lancaster, PA 17601 • 717-656-2300 • Fax: 717-656-6766 • www.EurofinsUS.com/LancLabsEnv

Analysis Report

Sample Description: **MW-16 Grab Groundwater NRG PRGS**

Project Name: **NRG PRGS**

Submittal Date/Time: 08/15/2018 17:25
Collection Date/Time: 08/13/2018 13:55

GES, Inc.
ELLE Sample #: GW 9755862
ELLE Group #: 1976924
Matrix: Groundwater

CAT No.	Analysis Name	CAS Number	As Received Result		As Received Method Detection Limit	Dilution Factor
GC Petroleum Hydrocarbons	**SW-846 8015B**		**ug/l**		**ug/l**	
12858	DRO C10-C28	n.a.	66	J	45	1

Laboratory Sample Analysis Record

CAT No.	Analysis Name	Method	Trial#	Batch#	Analysis Date and Time	Analyst	Dilution Factor
12858	DRO micro-ext 8015B	SW-846 8015B	1	182290005A	08/22/2018 08:09	Amy Lehr	1
12059	Microextraction - DRO (waters)	SW-846 3511 Rev 1, July 2014	1	182290005A	08/18/2018 05:30	Maria Davenport	1

eurofins | Lancaster Laboratories Environmental

2425 New Holland Pike, Lancaster, PA 17601 • 717-656-2300 • Fax: 717-656-6766 • www.EurofinsUS.com/LancLabsEnv

Analysis Report

Sample Description: **RW-123S Grab Groundwater NRG PRGS**

Project Name: **NRG PRGS**

Submittal Date/Time: 08/15/2018 17:25
Collection Date/Time: 08/13/2018 14:40

GES, Inc.
ELLE Sample #: GW 9755863
ELLE Group #: 1976924
Matrix: Groundwater

CAT No.	Analysis Name	CAS Number	As Received Result	As Received Method Detection Limit	Dilution Factor
GC Petroleum Hydrocarbons	**SW-846 8015B**		**ug/l**	**ug/l**	
12858	DRO C10-C28	n.a.	28,000	45	1

Laboratory Sample Analysis Record

CAT No.	Analysis Name	Method	Trial#	Batch#	Analysis Date and Time	Analyst	Dilution Factor
12858	DRO micro-ext 8015B	SW-846 8015B	1	182290005A	08/22/2018 08:33	Amy Lehr	1
12059	Microextraction - DRO (waters)	SW-846 3511 Rev 1, July 2014	1	182290005A	08/18/2018 05:30	Maria Davenport	1

eurofins | Lancaster Laboratories Environmental

2425 New Holland Pike, Lancaster, PA 17601 • 717-656-2300 • Fax: 717-656-6766 • www.EurofinsUS.com/LancLabsEnv

Analysis Report

Sample Description: **TW-07 Grab Groundwater NRG PRGS**

Project Name: **NRG PRGS**

Submittal Date/Time: 08/15/2018 17:25
Collection Date/Time: 08/13/2018 15:40

GES, Inc.
ELLE Sample #: GW 9755864
ELLE Group #: 1976924
Matrix: Groundwater

CAT No.	Analysis Name	CAS Number	As Received Result	As Received Method Detection Limit	Dilution Factor
Wet Chemistry	**SM 2320 B-2011**		**mg/l as CaCO3**	**mg/l as CaCO3**	
12150	Total Alkalinity to pH 4.5	n.a.	13.3	1.7	1

Laboratory Sample Analysis Record

CAT No.	Analysis Name	Method	Trial#	Batch#	Analysis Date and Time	Analyst	Dilution Factor
12150	Total Alkalinity to pH 4.5	SM 2320 B-2011	1	18228002203A	08/17/2018 03:22	Jeremy L Bolf	1

2425 New Holland Pike, Lancaster, PA 17601 • 717-656-2300 • Fax: 717-656-6766 • www.EurofinsUS.com/LancLabsEnv

Quality Control Summary

Client Name: GES, Inc.
Reported: 08/31/2018 11:30

Group Number: 1976924

Matrix QC may not be reported if insufficient sample or site-specific QC samples were not submitted. In these situations, to demonstrate precision and accuracy at a batch level, a LCS/LCSD was performed, unless otherwise specified in the method.

All Inorganic Initial Calibration and Continuing Calibration Blanks met acceptable method criteria unless otherwise noted on the Analysis Report.

Method Blank

Analysis Name	Result	MDL
	ug/l	ug/l
Batch number: 182290005A	Sample number(s): 9755860-9755863	
DRO C10-C28	N.D.	45
	mg/l as CaCO3	mg/l as CaCO3
Batch number: 18228002203A	Sample number(s): 9755864	
Total Alkalinity to pH 4.5	N.D.	1.7

LCS/LCSD

Analysis Name	LCS Spike Added ug/l	LCS Conc ug/l	LCSD Spike Added ug/l	LCSD Conc ug/l	LCS %REC	LCSD %REC	LCS/LCSD Limits	RPD	RPD Max
Batch number: 182290005A	Sample number(s): 9755860-9755863								
DRO C10-C28	2696.29	2353.94	2697.01	2245.95	87	83	51-115	5	20
	mg/l as CaCO3	mg/l as CaCO3	mg/l as CaCO3	mg/l as CaCO3					
Batch number: 18228002203A	Sample number(s): 9755864								
Total Alkalinity to pH 4.5	188	179.37			95		77-109		

Surrogate Quality Control

Surrogate recoveries which are outside of the QC window are confirmed unless attributed to dilution or otherwise noted on the Analysis Report.

Analysis Name: DRO micro-ext 8015B
Batch number: 182290005A

	Orthoterphenyl
9755860	80
9755861	88
9755862	100
9755863	85
Blank	102
LCS	97

*- Outside of specification
(1) The result for one or both determinations was less than five times the LOQ.
(2) The unspiked result was more than four times the spike added.

2425 New Holland Pike, Lancaster, PA 17601 • 717-656-2300 • Fax: 717-656-6766 • www.EurofinsUS.com/LancLabsEnv

Quality Control Summary

Client Name: GES, Inc.
Reported: 08/31/2018 11:30

Group Number: 1976924

Surrogate Quality Control

Surrogate recoveries which are outside of the QC window are confirmed unless attributed to dilution or otherwise noted on the Analysis Report.

Analysis Name: DRO micro-ext 8015B
Batch number: 182290005A

	Orthoterphenyl
LCSD	94
Limits:	62-128

*- Outside of specification
(1) The result for one or both determinations was less than five times the LOQ.
(2) The unspiked result was more than four times the spike added.

Environmental Analysis Request/Chain of Custody

eurofins | Lancaster Laboratories Environmental

Acct. # 5390 Group # 197624 Sample # 9755860-66

Client:	Groundwater & Env. Services, Inc.
Project Name/#:	NRG PRGS
Site ID #:	NRG PRGS
Project Manager:	Anne Ashley Bell
P.O. #:	0402919/51/~~2206~~ 2dd
Sampler:	
PWSID #:	
Phone #:	800-220-3606 x 3704
Quote #:	

State where sample(s) were collected: 1400 North Royal St, Alexandria, VA

Matrix: Sediment ☐ Soil ☐ Water: Ground ☑ Surface ☑ Potable ☐ NPDES ☑ Other:

Analyses Requested / Preservation Codes

Sample Identification	Collection Date	Collection Time	Grab	Composite	Total # of Containers	TPH-DRO C-10-28 (SW-846 8015B)	TPH-DRO C10-C28 (SW-846 8015B) with silica gel cleanup (Method 3630C)	MADEP EPH REV 1.1 SW846 3510C	BTEX Naphthalene (8260)	Alkalinity (SM 2320B)	Nitrate NO3 -1 & Nitrite NO-2(EPA 353.2)	Manganese (6010)	Ferrous Iron Fe2+ (SM 3500 Fe B modified-1997)	Sulfate SO4 2- (EPA 300.0)	Methane (RSKSOP-175 modified)	Remarks
ab ~~TW-14~~	~~8/13/18~~	~~12:00~~	~~X~~		~~X~~	~~X~~										
ab ~~TW-04~~	~~8/13/18~~	~~13:40~~	~~X~~		~~X~~	~~X~~										
MW-08S	8/13/18	13:40	X		X	X										
MW-25S	8/13/18	14:16	X		X	X										
MW-16	8/13/18	1355	X		X	X										
RW-12S	8/13/18	1440	X		X	X										
TW-07	8-13-18	1540	X		X	X				X						

For Lab Use Only: SF #: ____ SCR #: ____

Preservation Codes: H = HCl; T = Thiosulfate; N = HNO_3; B = NaOH; S = H_2SO_4; P = H_3PO_4; O = Other

Turnaround Time Requested (TAT) (please check): Standard ☑ Rush ☐
(Rush TAT is subject to laboratory approval and surcharges.)

Date results are needed:

Rush results requested by (please check): E-Mail ☑ Phone ☐

E-mail Address: seprregion@gesonline.com & ges@equisonline.com

Phone:

Data Package Options (please check if required)

Type I (Validation/non-CLP) ☐ MA MCP ☐

Type III (Reduced non-CLP) ☐ CT RCP ☐

Type VI (Raw Data Only) ☐ TX TRRP-13 ☐

NYSDEC Category ☐ A or ☐ B

EDD Required? Yes ☑ No ☐ If yes, format: GES EQEDD

EQEDD Name: NRG PRGS.*Lab report* #.25800.EQEDD.zip

Relinquished by:	Date	Time	Received by:	Date	Time
[signature]	8/14/18	0700	Denise Wooding	8-14-18	0800
Denise Wooding	8/15/18	1300	[signature]	8/15/18	13:00
[signature]	8/15/18	17:00			
			[signature]	8.15.18	17:25

Relinquished by Commercial Carrier:

UPS ____ FedEx ____ Other ____

Temperature upon receipt 3.1-3.2 °C

eurofins | Lancaster Laboratories Environmental

Sample Administration Receipt Documentation Log

Doc Log ID: 224302

Group Number(s): 1976924

Client: GES

Delivery and Receipt Information

Delivery Method:	ELLE Courier	Arrival Timestamp:	08/15/2018 17:25
Number of Packages:	2	Number of Projects:	2
State/Province of Origin:	VA		

Arrival Condition Summary

Shipping Container Sealed:	Yes	Sample IDs on COC match Containers:	Yes
Custody Seal Present:	No	Sample Date/Times match COC:	No
Samples Chilled:	Yes	VOA Vial Headspace ≥ 6mm:	No
Paperwork Enclosed:	Yes	Total Trip Blank Qty:	0
Samples Intact:	Yes	Air Quality Samples Present:	No
Missing Samples:	No		
Extra Samples:	Yes		
Discrepancy in Container Qty on COC:	No		

Unpacked by Wanita Curry (14057) at 19:07 on 08/15/2018

Samples Chilled Details

Thermometer Types: DT = Digital (Temp. Bottle) IR = Infrared (Surface Temp) All Temperatures in °C.

Cooler #	Thermometer ID	Corrected Temp	Therm. Type	Ice Type	Ice Present?	Ice Container	Elevated Temp?
1	DT42-03	3.2	DT	Wet	Y	Bagged	N
2	DT42-03	3.1	DT	Wet	Y	Bagged	N

Extra Sample Details

Sample ID on Label	Number of Extra Containers	Date on Label	Comments
TW-04	2	8/13/2018 13:40	These sample ID's were crossed off COC, but sent anyway
TW-14	2	8/13/2018 12:00	These sample ID's were crossed off COC, but sent anyway

*

Sample Date/Time Discrepancy Details

Sample ID on COC	Date/Time on Label	Comments
MW-08S	8/13/2018 13:42	

* Discard per A. Bell. LF 8/16/18

2425 New Holland Pike
Lancaster, PA 17605-2425
T | 717-656-2300
F | 717-656-2681
www.LancasterLabs.cor

Explanation of Symbols and Abbreviations

The following defines common symbols and abbreviations used in reporting technical data:

BMQL	Below Minimum Quantitation Level	**mL**	milliliter(s)
C	degrees Celsius	**MPN**	Most Probable Number
cfu	colony forming units	**N.D.**	non-detect
CP Units	cobalt-chloroplatinate units	**ng**	nanogram(s)
F	degrees Fahrenheit	**NTU**	nephelometric turbidity units
g	gram(s)	**pg/L**	picogram/liter
IU	International Units	**RL**	Reporting Limit
kg	kilogram(s)	**TNTC**	Too Numerous To Count
L	liter(s)	**µg**	microgram(s)
lb.	pound(s)	**µL**	microliter(s)
m3	cubic meter(s)	**umhos/cm**	micromhos/cm
meq	milliequivalents	**MCL**	Maximum Contamination Limit
mg	milligram(s)		

<	less than
>	greater than
ppm	parts per million - One ppm is equivalent to one milligram per kilogram (mg/kg) or one gram per million grams. For aqueous liquids, ppm is usually taken to be equivalent to milligrams per liter (mg/l), because one liter of water has a weight very close to a kilogram. For gases or vapors, one ppm is equivalent to one microliter per liter of gas.
ppb	parts per billion
Dry weight basis	Results printed under this heading have been adjusted for moisture content. This increases the analyte weight concentration to approximate the value present in a similar sample without moisture. All other results are reported on an as-received basis.

Analytical test results meet all requirements of the associated regulatory program (i.e., NELAC (TNI), DoD, and ISO 17025) unless otherwise noted under the individual analysis.

Measurement uncertainty values, as applicable, are available upon request.

Tests results relate only to the sample tested. Clients should be aware that a critical step in a chemical or microbiological analysis is the collection of the sample. Unless the sample analyzed is truly representative of the bulk of material involved, the test results will be meaningless. If you have questions regarding the proper techniques of collecting samples, please contact us. We cannot be held responsible for sample integrity, however, unless sampling has been performed by a member of our staff.

This report shall not be reproduced except in full, without the written approval of the laboratory.

Times are local to the area of activity. Parameters listed in the 40 CFR Part 136 Table II as “analyze immediately” are not performed within 15 minutes.

WARRANTY AND LIMITS OF LIABILITY - In accepting analytical work, we warrant the accuracy of test results for the sample as submitted. THE FOREGOING EXPRESS WARRANTY IS EXCLUSIVE AND IS GIVEN IN LIEU OF ALL OTHER WARRANTIES, EXPRESSED OR IMPLIED. WE DISCLAIM ANY OTHER WARRANTIES, EXPRESSED OR IMPLIED, INCLUDING A WARRANTY OF FITNESS FOR PARTICULAR PURPOSE AND WARRANTY OF MERCHANTABILITY. IN NO EVENT SHALL EUROFINS LANCASTER LABORATORIES ENVIRONMENTAL, LLC BE LIABLE FOR INDIRECT, SPECIAL, CONSEQUENTIAL, OR INCIDENTAL DAMAGES INCLUDING, BUT NOT LIMITED TO, DAMAGES FOR LOSS OF PROFIT OR GOODWILL REGARDLESS OF (A) THE NEGLIGENCE (EITHER SOLE OR CONCURRENT) OF EUROFINS LANCASTER LABORATORIES ENVIRONMENTAL AND (B) WHETHER EUROFINS LANCASTER LABORATORIES ENVIRONMENTAL HAS BEEN INFORMED OF THE POSSIBILITY OF SUCH DAMAGES. We accept no legal responsibility for the purposes for which the client uses the test results. No purchase order or other order for work shall be accepted by Eurofins Lancaster Laboratories Environmental which includes any conditions that vary from the Standard Terms and Conditions, and Eurofins Lancaster Laboratories Environmental hereby objects to any conflicting terms contained in any acceptance or order submitted by client.

eurofins | Lancaster Laboratories Environmental

Data Qualifiers

Qualifier	Definition
C	Result confirmed by reanalysis
D1	Indicates for dual column analyses that the result is reported from column 1
D2	Indicates for dual column analyses that the result is reported from column 2
E	Concentration exceeds the calibration range
K1	Initial Calibration Blank is above the QC limit and the sample result is ND
K2	Continuing Calibration Blank is above the QC limit and the sample result is ND
K3	Initial Calibration Verification is above the QC limit and the sample result is ND
K4	Continuing Calibration Verification is above the QC limit and the sample result is ND
J (or G, I, X)	Estimated value >= the Method Detection Limit (MDL or DL) and < the Limit of Quantitation (LOQ or RL)
P	Concentration difference between the primary and confirmation column >40%. The lower result is reported.
P^	Concentration difference between the primary and confirmation column > 40%. The higher result is reported.
U	Analyte was not detected at the value indicated
V	Concentration difference between the primary and confirmation column >100%. The reporting limit is raised due to this disparity and evident interference.
W	The dissolved oxygen uptake for the unseeded blank is greater than 0.20 mg/L.
Z	Laboratory Defined - see analysis report

Additional Organic and Inorganic CLP qualifiers may be used with Form 1 reports as defined by the CLP methods.
Qualifiers specific to Dioxin/Furans and PCB Congeners are detailed on the individual Analysis Report.

eurofins | Lancaster Laboratories Environmental

2425 New Holland Pike, Lancaster, PA 17601 • 717-656-2300 • Fax: 717-656-6766 • www.EurofinsUS.com/LancLabsEnv

ANALYSIS REPORT

Prepared by:

Eurofins Lancaster Laboratories Environmental
2425 New Holland Pike
Lancaster, PA 17601

Prepared for:

GES, Inc.
440 Creamery Way, Suite 500
Exton PA 19341

Report Date: September 06, 2018 04:39

Project: NRG PRGS

Account #: 08390
Group Number: 1977415
PO Number: 0402919-51-206
Release Number: ORG # 0404
State of Sample Origin: VA

Electronic Copy To	GES, Inc.-MD	Attn: Data Distribution
Electronic Copy To	GES, Inc.-MD	Attn: Anne Ashley Bell

Respectfully Submitted,

Lynn M. Frederiksen
Principal Specialist Group Leader

(717) 556-7255

To view our laboratory's current scopes of accreditation please go to http://www.eurofinsus.com/environment-testing/laboratories/eurofins-lancaster-laboratories-environmental/resources/certifications/ . Historical copies may be requested through your project manager.

eurofins
Lancaster Laboratories
Environmental

2425 New Holland Pike, Lancaster, PA 17601 • 717-656-2300 • Fax: 717-656-6766 • www.EurofinsUS.com/LancLabsEnv

SAMPLE INFORMATION

Client Sample Description	Sample Collection Date/Time	ELLE#
MW-05/RW-05 Grab Groundwater	08/15/2018 09:15	9757767
MW-14/RW-14 Grab Groundwater	08/15/2018 09:45	9757768
MW-51/RW-51 Grab Groundwater	08/15/2018 10:06	9757769
MW-51S Grab Groundwater	08/15/2018 10:26	9757770
MW-121 Grab Groundwater	08/15/2018 11:12	9757771
MW-122 Grab Groundwater	08/15/2018 11:50	9757772
RW-1 Grab Groundwater	08/15/2018 12:30	9757773

The specific methodologies used in obtaining the enclosed analytical results are indicated on the Laboratory Sample Analysis Record.

eurofins | Lancaster Laboratories Environmental

2425 New Holland Pike, Lancaster, PA 17601 • 717-656-2300 • Fax: 717-656-6766 • www.EurofinsUS.com/LancLabsEnv

Analysis Report

Sample Description: **MW-05/RW-05 Grab Groundwater NRG PRGS**

Project Name: **NRG PRGS**

Submittal Date/Time: 08/16/2018 16:05
Collection Date/Time: 08/15/2018 09:15

GES, Inc.
ELLE Sample #: GW 9757767
ELLE Group #: 1977415
Matrix: Groundwater

CAT No.	Analysis Name	CAS Number	As Received Result	As Received Method Detection Limit	Dilution Factor
GC Petroleum Hydrocarbons	**SW-846 8015B**		**ug/l**	**ug/l**	
12858	DRO C10-C28	n.a.	26,000	45	1

Laboratory Sample Analysis Record

CAT No.	Analysis Name	Method	Trial#	Batch#	Analysis Date and Time	Analyst	Dilution Factor
12858	DRO micro-ext 8015B	SW-846 8015B	1	182290006A	08/22/2018 15:33	Amy Lehr	1
12059	Microextraction - DRO (waters)	SW-846 3511 Rev 1, July 2014	1	182290006A	08/18/2018 05:35	Maria Davenport	1

eurofins | Lancaster Laboratories Environmental

2425 New Holland Pike, Lancaster, PA 17601 • 717-656-2300 • Fax: 717-656-6766 • www.EurofinsUS.com/LancLabsEnv

Analysis Report

Sample Description: **MW-14/RW-14 Grab Groundwater NRG PRGS**

Project Name: **NRG PRGS**

GES, Inc.
ELLE Sample #: GW 9757768
ELLE Group #: 1977415
Matrix: Groundwater

Submittal Date/Time: 08/16/2018 16:05
Collection Date/Time: 08/15/2018 09:45

CAT No.	Analysis Name		CAS Number	As Received Result	As Received Method Detection Limit	Dilution Factor
GC Miscellaneous		**RSKSOP-175 modified**		**ug/l**	**ug/l**	
07105	Methane		74-82-8	N.D.	3.0	1
GC Petroleum Hydrocarbons		**SW-846 8015B**		**ug/l**	**ug/l**	
12858	DRO C10-C28		n.a.	67 J	45	1
Metals		**SW-846 6010B**		**mg/l**	**mg/l**	
07058	Manganese		7439-96-5	0.316	0.0011	1
Wet Chemistry		**EPA 300.0**		**mg/l**	**mg/l**	
00228	Sulfate		14808-79-8	36.7	3.0	10
		EPA 353.2		**mg/l**	**mg/l**	
00220	Nitrate Nitrogen		14797-55-8	1.6	0.040	1
00219	Nitrite Nitrogen		14797-65-0	N.D.	0.015	1
		SM 2320 B-2011		**mg/l as CaCO3**	**mg/l as CaCO3**	
12150	Total Alkalinity to pH 4.5		n.a.	9.7	1.7	1
		SM 3500-Fe B-2011		**mg/l**	**mg/l**	
08344	Ferrous Iron		n.a.	0.36	0.015	1

Laboratory Sample Analysis Record

CAT No.	Analysis Name	Method	Trial#	Batch#	Analysis Date and Time	Analyst	Dilution Factor
07105	Methane	RSKSOP-175 modified	1	182290025A	08/21/2018 17:03	Johanna C Kennedy	1
12858	DRO micro-ext 8015B	SW-846 8015B	1	182390033A	08/29/2018 02:01	Amy Lehr	1
12059	Microextraction - DRO (waters)	SW-846 3511 Rev 1, July 2014	2	182390033A	08/28/2018 00:00	Michelle A Newswanger	1
07058	Manganese	SW-846 6010B	1	182320184801	08/21/2018 08:07	Lisa J Cooke	1
01848	ICP-WW, 3005A (tot rec) - U3	SW-846 3005A	1	182320184801	08/20/2018 16:21	Barbara A Kane	1
00228	Sulfate	EPA 300.0	1	18235520313A	08/28/2018 16:08	Ashlynn M Cornelius	10
00220	Nitrate Nitrogen	EPA 353.2	1	18234106102A	08/22/2018 13:15	Joseph E McKenzie	1
00219	Nitrite Nitrogen	EPA 353.2	1	18228105103A	08/16/2018 22:23	Gregory Baldree	1
12150	Total Alkalinity to pH 4.5	SM 2320 B-2011	1	18229004202A	08/17/2018 21:48	Jeremy L Bolf	1
08344	Ferrous Iron	SM 3500-Fe B-2011	1	18234834401A	08/22/2018 20:00	Daniel S Smith	1

eurofins | Lancaster Laboratories Environmental

2425 New Holland Pike, Lancaster, PA 17601 • 717-656-2300 • Fax: 717-656-6766 • www.EurofinsUS.com/LancLabsEnv

Analysis Report

Sample Description: **MW-51/RW-51 Grab Groundwater NRG PRGS**

Project Name: **NRG PRGS**

Submittal Date/Time: 08/16/2018 16:05
Collection Date/Time: 08/15/2018 10:06

GES, Inc.
ELLE Sample #: GW 9757769
ELLE Group #: 1977415
Matrix: Groundwater

CAT No.	Analysis Name	CAS Number	As Received Result	As Received Method Detection Limit	Dilution Factor
GC Petroleum Hydrocarbons	**SW-846 8015B**		**ug/l**	**ug/l**	
12858	DRO C10-C28	n.a.	460	45	1

Laboratory Sample Analysis Record

CAT No.	Analysis Name	Method	Trial#	Batch#	Analysis Date and Time	Analyst	Dilution Factor
12858	DRO micro-ext 8015B	SW-846 8015B	1	182390033A	08/29/2018 02:24	Amy Lehr	1
12059	Microextraction - DRO (waters)	SW-846 3511 Rev 1, July 2014	2	182390033A	08/28/2018 00:00	Michelle A Newswanger	1

eurofins | Lancaster Laboratories Environmental

2425 New Holland Pike, Lancaster, PA 17601 • 717-656-2300 • Fax: 717-656-6766 • www.EurofinsUS.com/LancLabsEnv

Analysis Report

Sample Description: **MW-51S Grab Groundwater NRG PRGS**

Project Name: **NRG PRGS**

GES, Inc.
ELLE Sample #: GW 9757770
ELLE Group #: 1977415
Matrix: Groundwater

Submittal Date/Time: 08/16/2018 16:05
Collection Date/Time: 08/15/2018 10:26

CAT No.	Analysis Name		CAS Number	As Received Result	As Received Method Detection Limit	Dilution Factor
GC Miscellaneous		**RSKSOP-175 modified**		**ug/l**	**ug/l**	
07105	Methane		74-82-8	1,400	30	10
GC Petroleum Hydrocarbons		**SW-846 8015B**		**ug/l**	**ug/l**	
12858	DRO C10-C28		n.a.	25,000	45	1
Metals		**SW-846 6010B**		**mg/l**	**mg/l**	
07058	Manganese		7439-96-5	7.17	0.0011	1
Wet Chemistry		**EPA 300.0**		**mg/l**	**mg/l**	
00228	Sulfate		14808-79-8	481	30.0	100
		EPA 353.2		**mg/l**	**mg/l**	
00220	Nitrate Nitrogen		14797-55-8	N.D.	0.040	1
00219	Nitrite Nitrogen		14797-65-0	N.D.	0.015	1
		SM 2320 B-2011		**mg/l as CaCO3**	**mg/l as CaCO3**	
12150	Total Alkalinity to pH 4.5		n.a.	233	1.7	1
		SM 3500-Fe B-2011		**mg/l**	**mg/l**	
08344	Ferrous Iron		n.a.	99.7	3.0	200

Laboratory Sample Analysis Record

CAT No.	Analysis Name	Method	Trial#	Batch#	Analysis Date and Time	Analyst	Dilution Factor
07105	Methane	RSKSOP-175 modified	1	182290025A	08/22/2018 17:25	Johanna C Kennedy	10
12858	DRO micro-ext 8015B	SW-846 8015B	1	182290006A	08/22/2018 16:43	Amy Lehr	1
12059	Microextraction - DRO (waters)	SW-846 3511 Rev 1, July 2014	1	182290006A	08/18/2018 05:35	Maria Davenport	1
07058	Manganese	SW-846 6010B	1	182320184801	08/21/2018 08:09	Lisa J Cooke	1
01848	ICP-WW, 3005A (tot rec) - U3	SW-846 3005A	1	182320184801	08/20/2018 16:21	Barbara A Kane	1
00228	Sulfate	EPA 300.0	1	18235520313A	08/28/2018 17:58	Ashlynn M Cornelius	100
00220	Nitrate Nitrogen	EPA 353.2	1	18234106102A	08/22/2018 13:17	Joseph E McKenzie	1
00219	Nitrite Nitrogen	EPA 353.2	1	18228105103A	08/16/2018 22:27	Gregory Baldree	1
12150	Total Alkalinity to pH 4.5	SM 2320 B-2011	1	18229004203A	08/17/2018 22:50	Jeremy L Bolf	1
08344	Ferrous Iron	SM 3500-Fe B-2011	1	18234834401A	08/22/2018 20:00	Daniel S Smith	200

eurofins | Lancaster Laboratories Environmental

2425 New Holland Pike, Lancaster, PA 17601 • 717-656-2300 • Fax: 717-656-6766 • www.EurofinsUS.com/LancLabsEnv

Analysis Report

Sample Description: **MW-121 Grab Groundwater NRG PRGS**

Project Name: **NRG PRGS**

Submittal Date/Time: 08/16/2018 16:05
Collection Date/Time: 08/15/2018 11:12

GES, Inc.
ELLE Sample #: GW 9757771
ELLE Group #: 1977415
Matrix: Groundwater

CAT No.	Analysis Name		CAS Number	As Received Result	As Received Method Detection Limit	Dilution Factor
GC Miscellaneous		**RSKSOP-175 modified**		**ug/l**	**ug/l**	
07105	Methane		74-82-8	23	3.0	1
GC Petroleum Hydrocarbons		**SW-846 8015B**		**ug/l**	**ug/l**	
12858	DRO C10-C28		n.a.	44,000	45	1
Metals		**SW-846 6010B**		**mg/l**	**mg/l**	
07058	Manganese		7439-96-5	9.28	0.0011	1
Wet Chemistry		**EPA 300.0**		**mg/l**	**mg/l**	
00228	Sulfate		14808-79-8	55.5	1.5	5
		EPA 353.2		**mg/l**	**mg/l**	
00220	Nitrate Nitrogen		14797-55-8	N.D.	0.040	1
00219	Nitrite Nitrogen		14797-65-0	N.D.	0.015	1
		SM 2320 B-2011		**mg/l as CaCO3**	**mg/l as CaCO3**	
12150	Total Alkalinity to pH 4.5		n.a.	293	1.7	1
		SM 3500-Fe B-2011		**mg/l**	**mg/l**	
08344	Ferrous Iron		n.a.	79.9	3.0	200

Laboratory Sample Analysis Record

CAT No.	Analysis Name	Method	Trial#	Batch#	Analysis Date and Time	Analyst	Dilution Factor
07105	Methane	RSKSOP-175 modified	1	182290025A	08/21/2018 17:39	Johanna C Kennedy	1
12858	DRO micro-ext 8015B	SW-846 8015B	1	182290006A	08/22/2018 17:06	Amy Lehr	1
12059	Microextraction - DRO (waters)	SW-846 3511 Rev 1, July 2014	1	182290006A	08/18/2018 05:35	Maria Davenport	1
07058	Manganese	SW-846 6010B	1	182320184801	08/21/2018 08:12	Lisa J Cooke	1
01848	ICP-WW, 3005A (tot rec) - U3	SW-846 3005A	1	182320184801	08/20/2018 16:21	Barbara A Kane	1
00228	Sulfate	EPA 300.0	1	18235520313B	08/25/2018 01:13	Ashlynn M Cornelius	5
00220	Nitrate Nitrogen	EPA 353.2	1	18234106102A	08/22/2018 13:19	Joseph E McKenzie	1
00219	Nitrite Nitrogen	EPA 353.2	1	18228105103A	08/16/2018 22:28	Gregory Baldree	1
12150	Total Alkalinity to pH 4.5	SM 2320 B-2011	1	18229004203A	08/17/2018 22:44	Jeremy L Bolf	1
08344	Ferrous Iron	SM 3500-Fe B-2011	1	18234834401A	08/22/2018 20:00	Daniel S Smith	200

eurofins | Lancaster Laboratories Environmental

2425 New Holland Pike, Lancaster, PA 17601 • 717-656-2300 • Fax: 717-656-6766 • www.EurofinsUS.com/LancLabsEnv

Analysis Report

Sample Description: **MW-122 Grab Groundwater NRG PRGS**

Project Name: **NRG PRGS**

Submittal Date/Time: 08/16/2018 16:05
Collection Date/Time: 08/15/2018 11:50

GES, Inc.
ELLE Sample #: GW 9757772
ELLE Group #: 1977415
Matrix: Groundwater

CAT No.	Analysis Name		CAS Number	As Received Result	As Received Method Detection Limit	Dilution Factor
GC Miscellaneous		**RSKSOP-175 modified**		**ug/l**	**ug/l**	
07105	Methane		74-82-8	24	3.0	1
GC Petroleum Hydrocarbons		**SW-846 8015B**		**ug/l**	**ug/l**	
12858	DRO C10-C28		n.a.	2,600	45	1
Metals		**SW-846 6010B**		**mg/l**	**mg/l**	
07058	Manganese		7439-96-5	6.58	0.0011	1
Wet Chemistry		**EPA 300.0**		**mg/l**	**mg/l**	
00228	Sulfate		14808-79-8	221	15.0	50
		EPA 353.2		**mg/l**	**mg/l**	
00220	Nitrate Nitrogen		14797-55-8	N.D.	0.040	1
00219	Nitrite Nitrogen		14797-65-0	N.D.	0.015	1
		SM 2320 B-2011		**mg/l as CaCO3**	**mg/l as CaCO3**	
12150	Total Alkalinity to pH 4.5		n.a.	427	1.7	1
		SM 3500-Fe B-2011		**mg/l**	**mg/l**	
08344	Ferrous Iron		n.a.	40.8	1.5	100

Laboratory Sample Analysis Record

CAT No.	Analysis Name	Method	Trial#	Batch#	Analysis Date and Time	Analyst	Dilution Factor
07105	Methane	RSKSOP-175 modified	1	182290025A	08/21/2018 17:58	Johanna C Kennedy	1
12858	DRO micro-ext 8015B	SW-846 8015B	1	182290006A	08/22/2018 17:29	Amy Lehr	1
12059	Microextraction - DRO (waters)	SW-846 3511 Rev 1, July 2014	1	182290006A	08/18/2018 05:35	Maria Davenport	1
07058	Manganese	SW-846 6010B	1	182320184801	08/21/2018 08:14	Lisa J Cooke	1
01848	ICP-WW, 3005A (tot rec) - U3	SW-846 3005A	1	182320184801	08/20/2018 16:21	Barbara A Kane	1
00228	Sulfate	EPA 300.0	1	18235520313B	09/05/2018 05:47	Ashlynn M Cornelius	50
00220	Nitrate Nitrogen	EPA 353.2	1	18324106102B	08/22/2018 13:37	Joseph E McKenzie	1
00219	Nitrite Nitrogen	EPA 353.2	1	18228105103A	08/16/2018 22:26	Gregory Baldree	1
12150	Total Alkalinity to pH 4.5	SM 2320 B-2011	1	18229004202A	08/17/2018 21:42	Jeremy L Bolf	1
08344	Ferrous Iron	SM 3500-Fe B-2011	1	18234834401A	08/22/2018 20:00	Daniel S Smith	100

eurofins | Lancaster Laboratories Environmental

2425 New Holland Pike, Lancaster, PA 17601 • 717-656-2300 • Fax: 717-656-6766 • www.EurofinsUS.com/LancLabsEnv

Analysis Report

Sample Description: **RW-1 Grab Groundwater NRG PRGS**

Project Name: **NRG PRGS**

Submittal Date/Time: 08/16/2018 16:05
Collection Date/Time: 08/15/2018 12:30

GES, Inc.
ELLE Sample #: GW 9757773
ELLE Group #: 1977415
Matrix: Groundwater

CAT No.	Analysis Name	CAS Number	As Received Result	As Received Method Detection Limit	Dilution Factor
GC Petroleum Hydrocarbons	**SW-846 8015B**		**ug/l**	**ug/l**	
12858	DRO C10-C28	n.a.	120,000	230	5
The surrogate data is outside the QC limits due to unresolvable matrix problems evident in the sample chromatogram.					
Wet Chemistry	**EPA 300.0**		**mg/l**	**mg/l**	
00228	Sulfate	14808-79-8	47.0	1.5	5
	SM 2320 B-2011		**mg/l as CaCO3**	**mg/l as CaCO3**	
12150	Total Alkalinity to pH 4.5	n.a.	233	1.7	1

Laboratory Sample Analysis Record

CAT No.	Analysis Name	Method	Trial#	Batch#	Analysis Date and Time	Analyst	Dilution Factor
12858	DRO micro-ext 8015B	SW-846 8015B	1	182290006A	08/27/2018 17:42	Amy Lehr	5
12059	Microextraction - DRO (waters)	SW-846 3511 Rev 1, July 2014	1	182290006A	08/18/2018 05:35	Maria Davenport	1
00228	Sulfate	EPA 300.0	1	18235520313B	08/25/2018 01:47	Ashlynn M Cornelius	5
12150	Total Alkalinity to pH 4.5	SM 2320 B-2011	1	18229004203A	08/17/2018 22:29	Jeremy L Bolf	1

2425 New Holland Pike, Lancaster, PA 17601 • 717-656-2300 • Fax: 717-656-6766 • www.EurofinsUS.com/LancLabsEnv

Quality Control Summary

Client Name: GES, Inc.
Reported: 09/06/2018 04:39

Group Number: 1977415

Matrix QC may not be reported if insufficient sample or site-specific QC samples were not submitted. In these situations, to demonstrate precision and accuracy at a batch level, a LCS/LCSD was performed, unless otherwise specified in the method.

All Inorganic Initial Calibration and Continuing Calibration Blanks met acceptable method criteria unless otherwise noted on the Analysis Report.

Method Blank

Analysis Name	Result	MDL
	ug/l	ug/l
Batch number: 182290025A	Sample number(s): 9757768,9757770-9757772	
Methane	N.D.	3.0
Batch number: 182290006A	Sample number(s): 9757767,9757770-9757773	
DRO C10-C28	56 J	45
Batch number: 182390033A	Sample number(s): 9757768-9757769	
DRO C10-C28	N.D.	45
	mg/l	mg/l
Batch number: 182320184801	Sample number(s): 9757768,9757770-9757772	
Manganese	0.0040 J	0.0011
Batch number: 18228105103A	Sample number(s): 9757768,9757770-9757772	
Nitrite Nitrogen	N.D.	0.015
Batch number: 18234106102A	Sample number(s): 9757768,9757770-9757771	
Nitrate Nitrogen	N.D.	0.040
Batch number: 18235520313A	Sample number(s): 9757768,9757770	
Sulfate	N.D.	0.30
Batch number: 18235520313B	Sample number(s): 9757771-9757773	
Sulfate	N.D.	0.30
Batch number: 18324106102B	Sample number(s): 9757772	
Nitrate Nitrogen	N.D.	0.040
Batch number: 18234834401A	Sample number(s): 9757768,9757770-9757772	
Ferrous Iron	N.D.	0.015
	mg/l as CaCO3	mg/l as CaCO3
Batch number: 18229004202A	Sample number(s): 9757768,9757772	
Total Alkalinity to pH 4.5	N.D.	1.7
Batch number: 18229004203A	Sample number(s): 9757770-9757771,9757773	
Total Alkalinity to pH 4.5	N.D.	1.7

LCS/LCSD

*- Outside of specification
(1) The result for one or both determinations was less than five times the LOQ.
(2) The unspiked result was more than four times the spike added.

Quality Control Summary

Client Name: GES, Inc.
Reported: 09/06/2018 04:39

Group Number: 1977415

LCS/LCSD

Analysis Name	LCS Spike Added ug/l	LCS Conc ug/l	LCSD Spike Added ug/l	LCSD Conc ug/l	LCS %REC	LCSD %REC	LCS/LCSD Limits	RPD	RPD Max
Batch number: 182290025A	Sample number(s): 9757768,9757770-9757772								
Methane	59.83	64.58			108		85-115		
	ug/l	**ug/l**	**ug/l**	**ug/l**					
Batch number: 182290006A	Sample number(s): 9757767,9757770-9757773								
DRO C10-C28	2678.96	2391.39			89		51-115		
Batch number: 182390033A	Sample number(s): 9757768-9757769								
DRO C10-C28	2613.88	2024.01	2614.56	2159.13	77	83	51-115	6	20
	mg/l	**mg/l**	**mg/l**	**mg/l**					
Batch number: 182320184801	Sample number(s): 9757768,9757770-9757772								
Manganese	0.500	0.543			109		90-112		
	mg/l	**mg/l**	**mg/l**	**mg/l**					
Batch number: 18228105103A	Sample number(s): 9757768,9757770-9757772								
Nitrite Nitrogen	0.700	0.649			93		90-110		
Batch number: 18234106102A	Sample number(s): 9757768,9757770-9757771								
Nitrate Nitrogen	2.50	2.56			102		90-110		
Batch number: 18235520313A	Sample number(s): 9757768,9757770								
Sulfate	7.50	7.56			101		90-110		
Batch number: 18235520313B	Sample number(s): 9757771-9757773								
Sulfate	7.50	7.56			101		90-110		
Batch number: 18324106102B	Sample number(s): 9757772								
Nitrate Nitrogen	2.50	2.56			102		90-110		
	mg/l	**mg/l**	**mg/l**	**mg/l**					
Batch number: 18234834401A	Sample number(s): 9757768,9757770-9757772								
Ferrous Iron	0.400	0.397			99		93-105		
	mg/l as CaCO3	**mg/l as CaCO3**	**mg/l as CaCO3**	**mg/l as CaCO3**					
Batch number: 18229004202A	Sample number(s): 9757768,9757772								
Total Alkalinity to pH 4.5	188	181.91			97		77-109		
Batch number: 18229004203A	Sample number(s): 9757770-9757771,9757773								
Total Alkalinity to pH 4.5	188	182.08			97		77-109		

*- Outside of specification
(1) The result for one or both determinations was less than five times the LOQ.
(2) The unspiked result was more than four times the spike added.

Quality Control Summary

Client Name: GES, Inc.
Reported: 09/06/2018 04:39

Group Number: 1977415

Surrogate Quality Control

Surrogate recoveries which are outside of the QC window are confirmed unless attributed to dilution or otherwise noted on the Analysis Report.

Analysis Name: DRO micro-ext 8015B
Batch number: 182290006A

	Orthoterphenyl
9757767	79
9757770	114
9757771	100
9757772	96
9757773	181*
Blank	105
LCS	100
Limits:	62-128

Analysis Name: Methane
Batch number: 182290025A

	Propene
9757768	91
9757770	100
9757771	79
9757772	78
Blank	105
LCS	102
Limits:	57-128

Analysis Name: DRO micro-ext 8015B
Batch number: 182390033A

	Orthoterphenyl
9757768	94
9757769	103
Blank	101
LCS	102
LCSD	67
Limits:	62-128

*- Outside of specification
(1) The result for one or both determinations was less than five times the LOQ.
(2) The unspiked result was more than four times the spike added.

Environmental Analysis Request/Chain of Custody

eurofins | Lancaster Laboratories Environmental

Acct. # 8310 Group # 1977415 Sample # 9757767-73

Client: Groundwater & Env. Services, Inc.	
Project Name/#: NRG PRGS	Site ID #: NRG PRGS
Project Manager: Anne Ashley Bell	P.O. #: 0402919/51/2206
Sampler: Cyrus Sadeghian	PWSID #: LF 8/17/18
Phone #: 800-220-3606 x 3704	Quote #:
State where sample(s) were collected: 1400 North Royal St, Alexandria, VA	

For Lab Use Only: SF #: ____ SCR #: ____

Preservation Codes: H = HCl; T = Thiosulfate; N = HNO_3; B = NaOH; S = H_2SO_4; P = H_3PO_4; O = Other

Sample Identification	Collection Date	Collection Time	Grab	Composite	Sediment	Soil	Ground Water	Surface Water	Potable Water	NPDES Water	Other:	Total # of Containers	TPH-DRO C-10-28 (SW-846 8015B)	TPH-DRO C10-C28 (SW-846 8015B) with silica gel cleanup (Method 3630C)	MADEP EPH REV 1.1 SW846 3510C	BTEX Naphthalene (8260)	Alkalinity (SM 2320B)	Nitrate NO3 -1 & Nitrite NO-2(EPA 353.2)	Manganese (6010)	Ferrous Iron Fe2+ (SM 3500 Fe B modified-1997)	Sulfate SO4 2- (EPA 300.0)	Methane (RSKSOP-175 modified)	Remarks
MW-05 / RW-05	8-15-18	0915	X				X					2	X										
MW-14 / RW-14	8-15-18	0945	X				X					10	X				X	X	X	X	X	X	
MW-51 / RW-51	8-15-18	1006	X				X					2	X										
MW-51S	8-15-18	1026	X				X					10	X				X	X	X	X	X	X	
MW-121	8-15-18	1112	X				X					10	X				X	X	X	X	X	X	
MW-122	8-15-18	1150	X				X					10	X				X	X	X	X	X	X	
RW-1	8-15-18	1230	X				X					4	X				X				X		

Matrix: ☐ Sediment ☐ Soil; ☑ Ground Water ☐ Surface Water ☐ Potable Water ☐ NPDES; Other:

Analyses Requested / Preservation Codes

Turnaround Time Requested (TAT) (please check): Standard ☐ Rush ☐
(Rush TAT is subject to laboratory approval and surcharges.)

Date results are needed:

Rush results requested by (please check): E-Mail ☑ Phone ☐

E-mail Address: seprregion@gesonline.com & ges@equisonline.com

Phone:

Data Package Options (please check if required)

Type I (Validation/non-CLP) ☐ MA MCP ☐

Type III (Reduced non-CLP) ☐ CT RCP ☐

Type VI (Raw Data Only) ☐ TX TRRP-13 ☐

NYSDEC Category ☐ A or ☐ B

EDD Required? Yes ☑ No ☐ If yes, format: GES EQEDD

EQEDD Name: NRG PRGS.*Lab report #*.25800.EQEDD.zip

Relinquished by:	Date	Time	Received by:	Date	Time
Cyrus Sadeghian	8-15-18	1239	Denise Woodring	8-15-18	1431
Denise Woodring	8-16-18	1015	[illegible]	8/16/18	10:11
[illegible]	8/16/18	16:05			

Relinquished by Commercial Carrier:

UPS ____ FedEx ____ Other ____

Temperature upon receipt 2.6 °C

eurofins | Lancaster Laboratories Environmental

Sample Administration Receipt Documentation Log

Doc Log ID: 224436

Group Number(s): 1977415

Client: GES

Delivery and Receipt Information

Delivery Method:	ELLE Courier	Arrival Timestamp:	08/16/2018 16:05
Number of Packages:	1	Number of Projects:	1
State/Province of Origin:	VA		

Arrival Condition Summary

Shipping Container Sealed:	No	Sample IDs on COC match Containers:	Yes
Custody Seal Present:	No	Sample Date/Times match COC:	Yes
Samples Chilled:	Yes	VOA Vial Headspace ≥ 6mm:	N/A
Paperwork Enclosed:	Yes	Total Trip Blank Qty:	0
Samples Intact:	Yes	Air Quality Samples Present:	No
Missing Samples:	No		
Extra Samples:	No		
Discrepancy in Container Qty on COC:	No		

Unpacked by Cory Jeremiah (10469) at 17:47 on 08/16/2018

Samples Chilled Details

Thermometer Types: DT = Digital (Temp. Bottle) IR = Infrared (Surface Temp) All Temperatures in °C.

Cooler #	Thermometer ID	Corrected Temp	Therm. Type	Ice Type	Ice Present?	Ice Container	Elevated Temp?
1	DT42-01	2.6	DT	Wet	Y	Bagged	N

2425 New Holland Pike
Lancaster, PA 17605-2425
T | 717-656-2300
F | 717-656-2681
www.LancasterLabs.com

Explanation of Symbols and Abbreviations

The following defines common symbols and abbreviations used in reporting technical data:

BMQL	Below Minimum Quantitation Level	**mL**	milliliter(s)
C	degrees Celsius	**MPN**	Most Probable Number
cfu	colony forming units	**N.D.**	non-detect
CP Units	cobalt-chloroplatinate units	**ng**	nanogram(s)
F	degrees Fahrenheit	**NTU**	nephelometric turbidity units
g	gram(s)	**pg/L**	picogram/liter
IU	International Units	**RL**	Reporting Limit
kg	kilogram(s)	**TNTC**	Too Numerous To Count
L	liter(s)	**µg**	microgram(s)
lb.	pound(s)	**µL**	microliter(s)
m3	cubic meter(s)	**umhos/cm**	micromhos/cm
meq	milliequivalents	**MCL**	Maximum Contamination Limit
mg	milligram(s)		

<	less than
>	greater than
ppm	parts per million - One ppm is equivalent to one milligram per kilogram (mg/kg) or one gram per million grams. For aqueous liquids, ppm is usually taken to be equivalent to milligrams per liter (mg/l), because one liter of water has a weight very close to a kilogram. For gases or vapors, one ppm is equivalent to one microliter per liter of gas.
ppb	parts per billion
Dry weight basis	Results printed under this heading have been adjusted for moisture content. This increases the analyte weight concentration to approximate the value present in a similar sample without moisture. All other results are reported on an as-received basis.

Analytical test results meet all requirements of the associated regulatory program (i.e., NELAC (TNI), DoD, and ISO 17025) unless otherwise noted under the individual analysis.

Measurement uncertainty values, as applicable, are available upon request.

Tests results relate only to the sample tested. Clients should be aware that a critical step in a chemical or microbiological analysis is the collection of the sample. Unless the sample analyzed is truly representative of the bulk of material involved, the test results will be meaningless. If you have questions regarding the proper techniques of collecting samples, please contact us. We cannot be held responsible for sample integrity, however, unless sampling has been performed by a member of our staff.

This report shall not be reproduced except in full, without the written approval of the laboratory.

Times are local to the area of activity. Parameters listed in the 40 CFR Part 136 Table II as “analyze immediately” are not performed within 15 minutes.

WARRANTY AND LIMITS OF LIABILITY - In accepting analytical work, we warrant the accuracy of test results for the sample as submitted. THE FOREGOING EXPRESS WARRANTY IS EXCLUSIVE AND IS GIVEN IN LIEU OF ALL OTHER WARRANTIES, EXPRESSED OR IMPLIED. WE DISCLAIM ANY OTHER WARRANTIES, EXPRESSED OR IMPLIED, INCLUDING A WARRANTY OF FITNESS FOR PARTICULAR PURPOSE AND WARRANTY OF MERCHANTABILITY. IN NO EVENT SHALL EUROFINS LANCASTER LABORATORIES ENVIRONMENTAL, LLC BE LIABLE FOR INDIRECT, SPECIAL, CONSEQUENTIAL, OR INCIDENTAL DAMAGES INCLUDING, BUT NOT LIMITED TO, DAMAGES FOR LOSS OF PROFIT OR GOODWILL REGARDLESS OF (A) THE NEGLIGENCE (EITHER SOLE OR CONCURRENT) OF EUROFINS LANCASTER LABORATORIES ENVIRONMENTAL AND (B) WHETHER EUROFINS LANCASTER LABORATORIES ENVIRONMENTAL HAS BEEN INFORMED OF THE POSSIBILITY OF SUCH DAMAGES. We accept no legal responsibility for the purposes for which the client uses the test results. No purchase order or other order for work shall be accepted by Eurofins Lancaster Laboratories Environmental which includes any conditions that vary from the Standard Terms and Conditions, and Eurofins Lancaster Laboratories Environmental hereby objects to any conflicting terms contained in any acceptance or order submitted by client.

eurofins | Lancaster Laboratories Environmental

Data Qualifiers

Qualifier	Definition
C	Result confirmed by reanalysis
D1	Indicates for dual column analyses that the result is reported from column 1
D2	Indicates for dual column analyses that the result is reported from column 2
E	Concentration exceeds the calibration range
K1	Initial Calibration Blank is above the QC limit and the sample result is ND
K2	Continuing Calibration Blank is above the QC limit and the sample result is ND
K3	Initial Calibration Verification is above the QC limit and the sample result is ND
K4	Continuing Calibration Verification is above the QC limit and the sample result is ND
J (or G, I, X)	Estimated value >= the Method Detection Limit (MDL or DL) and < the Limit of Quantitation (LOQ or RL)
P	Concentration difference between the primary and confirmation column >40%. The lower result is reported.
P^	Concentration difference between the primary and confirmation column > 40%. The higher result is reported.
U	Analyte was not detected at the value indicated
V	Concentration difference between the primary and confirmation column >100%. The reporting limit is raised due to this disparity and evident interference.
W	The dissolved oxygen uptake for the unseeded blank is greater than 0.20 mg/L.
Z	Laboratory Defined - see analysis report

Additional Organic and Inorganic CLP qualifiers may be used with Form 1 reports as defined by the CLP methods.
Qualifiers specific to Dioxin/Furans and PCB Congeners are detailed on the individual Analysis Report.

Attachment C – Remediation System Performance Graphs

REMEDIATION SYSTEM PERFORMANCE GRAPHS

NRG Potomac River Generating Station
1400 North Royal St
Alexandria, VA

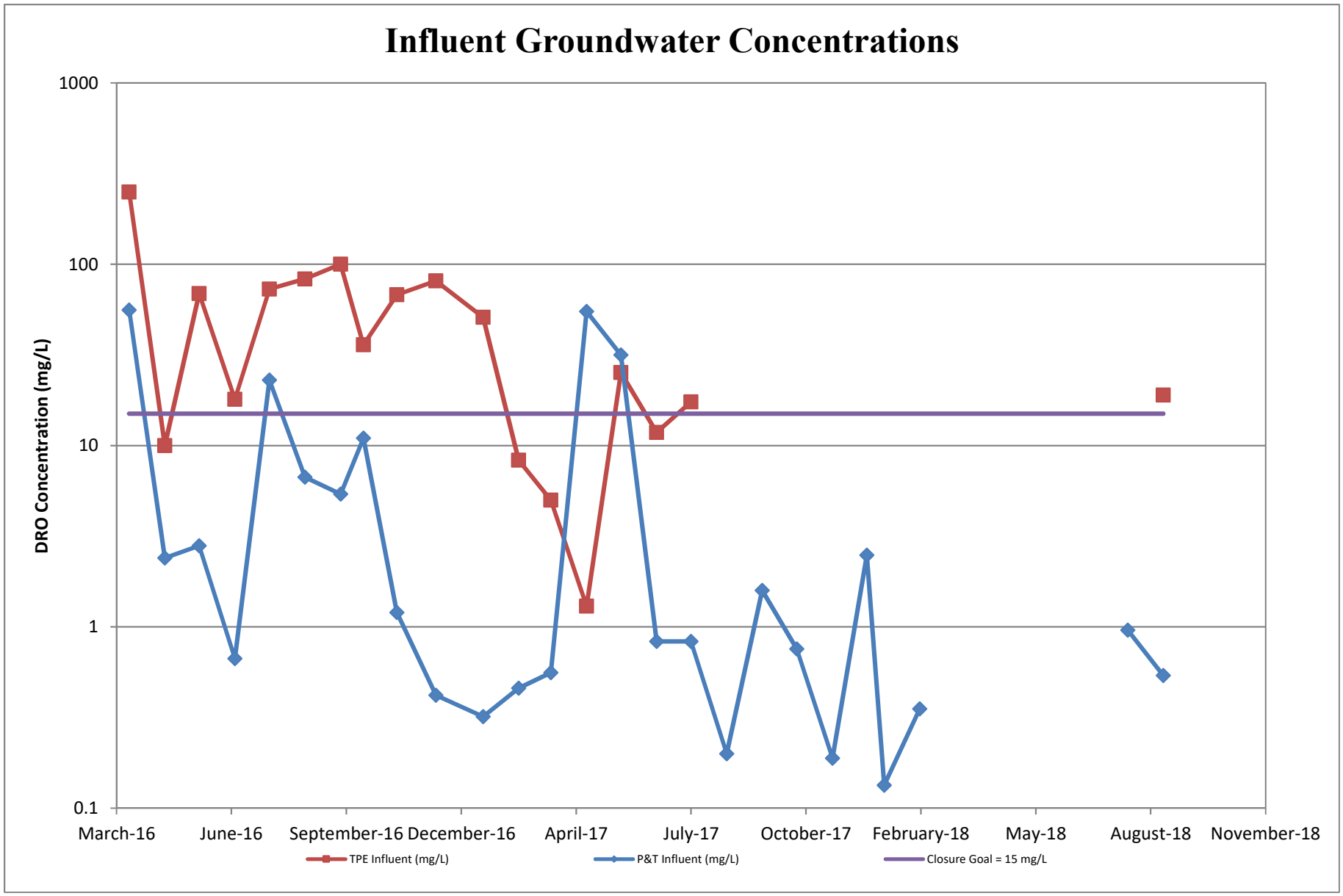

Attachment C

REMEDIATION SYSTEM PERFORMANCE GRAPHS

NRG Potomac River Generating Station
1400 North Royal St
Alexandria, VA

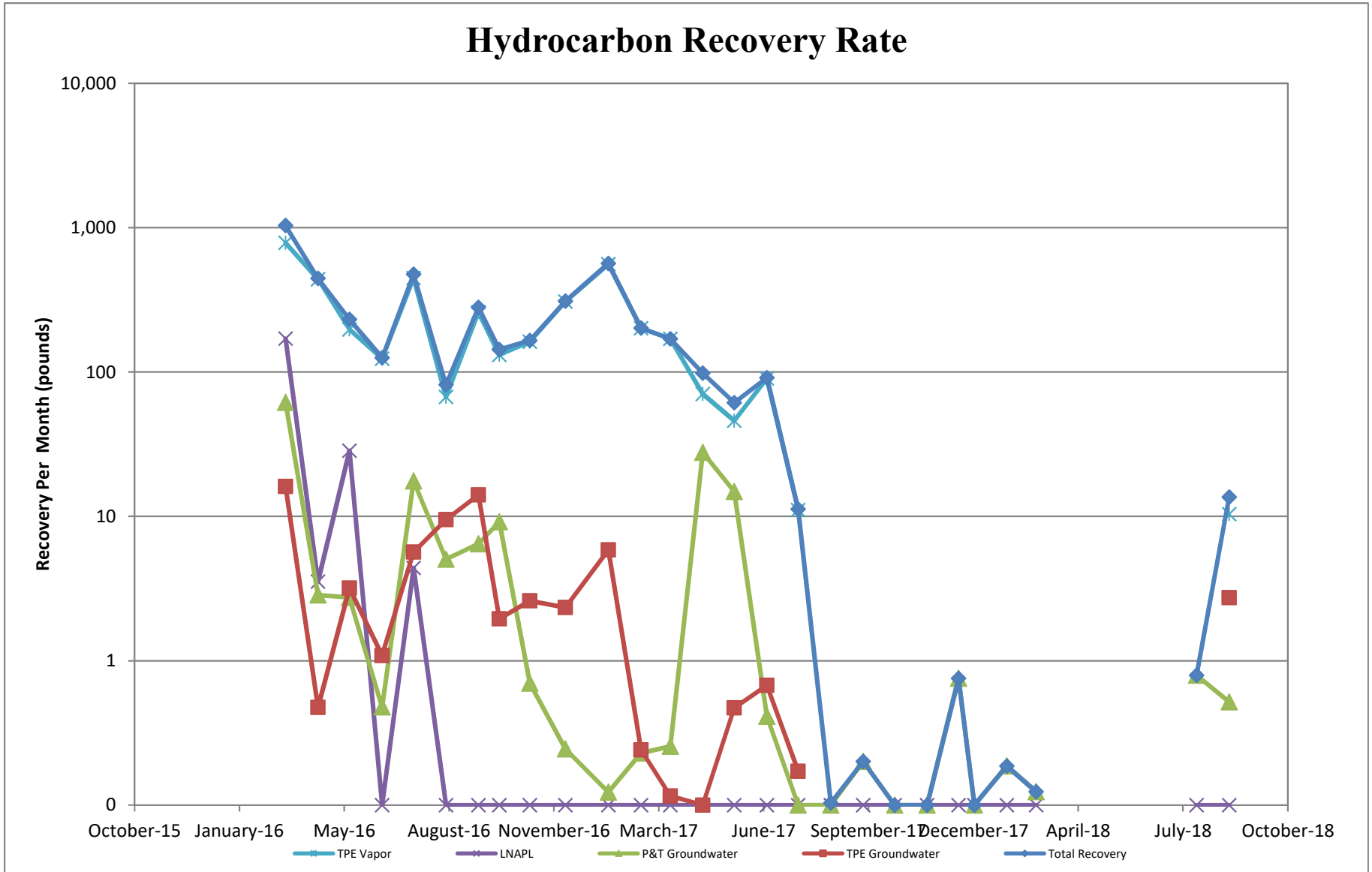

Note: The recovery rate is normalized to a 30 day monthly operation period.

Attachment D – Laboratory Analytical Reports and Chains of Custody Documentation - System Sampling

eurofins | Lancaster Laboratories Environmental

2425 New Holland Pike, Lancaster, PA 17601 • 717-656-2300 • Fax: 717-656-6766 • www.EurofinsUS.com/LancLabsEnv

ANALYSIS REPORT

Prepared by:

Eurofins Lancaster Laboratories Environmental
2425 New Holland Pike
Lancaster, PA 17601

Prepared for:

GES, Inc.
440 Creamery Way, Suite 500
Exton PA 19341

Report Date: August 23, 2018 09:17

Project: NRG PRGS

Account #: 08390
Group Number: 1975535
PO Number: 0402919-53-220
Release Number: ORG # 0404
State of Sample Origin: VA

Electronic Copy To	GES, Inc.-MD	Attn: Data Distribution
Electronic Copy To	GES, Inc.-MD	Attn: Anne Ashley Bell

Respectfully Submitted,

Lynn M. Frederiksen
Principal Specialist Group Leader

(717) 556-7255

To view our laboratory's current scopes of accreditation please go to http://www.eurofinsus.com/environment-testing/laboratories/eurofins-lancaster-laboratories-environmental/resources/certifications/ . Historical copies may be requested through your project manager.

eurofins
Lancaster Laboratories
Environmental

2425 New Holland Pike, Lancaster, PA 17601 • 717-656-2300 • Fax: 717-656-6766 • www.EurofinsUS.com/LancLabsEnv

SAMPLE INFORMATION

Client Sample Description	Sample Collection Date/Time	ELLE#
Effluent Grab Groundwater	08/09/2018 12:45	9749004
Post OWS Grab Groundwater	08/09/2018 12:50	9749005
P&T Influent Grab Groundwater	08/09/2018 13:00	9749006

The specific methodologies used in obtaining the enclosed analytical results are indicated on the Laboratory Sample Analysis Record.

eurofins | Lancaster Laboratories Environmental

2425 New Holland Pike, Lancaster, PA 17601 • 717-656-2300 • Fax: 717-656-6766 • www.EurofinsUS.com/LancLabsEnv

Analysis Report

Sample Description: **Effluent Grab Groundwater NRG PRGS**

Project Name: **NRG PRGS**

GES, Inc.
ELLE Sample #: GW 9749004
ELLE Group #: 1975535
Matrix: Groundwater

Submittal Date/Time: 08/10/2018 18:16
Collection Date/Time: 08/09/2018 12:45

CAT No.	Analysis Name		CAS Number	As Received Result	As Received Method Detection Limit	Dilution Factor
GC/MS Volatiles		**EPA 624.1**		**ug/l**	**ug/l**	
14687	Benzene		71-43-2	N.D.	0.5	1
14687	Ethylbenzene		100-41-4	N.D.	0.5	1
14687	Naphthalene		91-20-3	N.D.	0.5	1
14687	Toluene		108-88-3	N.D.	0.5	1
14687	Xylene (total)		1330-20-7	N.D.	0.5	1
GC Petroleum Hydrocarbons		**SW-846 8015B**		**ug/l**	**ug/l**	
12858	DRO C10-C28		n.a.	520	45	1
Metals		**SW-846 6010B**		**mg/l**	**mg/l**	
07035	Arsenic		7440-38-2	N.D.	0.0160	1
07049	Cadmium		7440-43-9	N.D.	0.0010	1
07051	Chromium		7440-47-3	N.D.	0.0053	1
07053	Copper		7440-50-8	0.0105 J	0.0062	1
07055	Lead		7439-92-1	N.D.	0.0071	1
07060	Molybdenum		7439-98-7	N.D.	0.0020	1
07061	Nickel		7440-02-0	0.0237	0.0031	1
07066	Silver		7440-22-4	N.D.	0.0050	1
07072	Zinc		7440-66-6	0.171	0.0030	1
		SW-846 7470A		**mg/l**	**mg/l**	
00259	Mercury		7439-97-6	N.D.	0.000050	1
Wet Chemistry		**EPA 335.4**		**mg/l**	**mg/l**	
00237	Total Cyanide (water)		57-12-5	N.D.	0.0050	1
		EPA 1664A		**mg/l**	**mg/l**	
08079	HEM (oil & grease)		n.a.	N.D.	1.4	1

Laboratory Sample Analysis Record

CAT No.	Analysis Name	Method	Trial#	Batch#	Analysis Date and Time	Analyst	Dilution Factor
14687	BTEX, Naphthalene	EPA 624.1	1	U182281AA	08/17/2018 04:10	Hu Yang	1
12858	DRO micro-ext 8015B	SW-846 8015B	1	182250005A	08/15/2018 01:58	Amy Lehr	1
12059	Microextraction - DRO (waters)	SW-846 3511 Rev 1, July 2014	1	182250005A	08/13/2018 17:45	Elizabeth E Donovan	1
07035	Arsenic	SW-846 6010B	1	182260184801	08/14/2018 13:21	Suzanne M Will	1
07049	Cadmium	SW-846 6010B	1	182260184801	08/14/2018 13:21	Suzanne M Will	1
07051	Chromium	SW-846 6010B	1	182260184801	08/14/2018 13:21	Suzanne M Will	1
07053	Copper	SW-846 6010B	1	182260184801	08/14/2018 13:21	Suzanne M Will	1
07055	Lead	SW-846 6010B	1	182260184801	08/14/2018 13:21	Suzanne M Will	1
07060	Molybdenum	SW-846 6010B	1	182260184801	08/14/2018 13:21	Suzanne M Will	1
07061	Nickel	SW-846 6010B	1	182260184801	08/14/2018 13:21	Suzanne M Will	1
07066	Silver	SW-846 6010B	1	182260184801	08/14/2018 13:21	Suzanne M Will	1
07072	Zinc	SW-846 6010B	1	182260184801	08/14/2018 13:21	Suzanne M Will	1
00259	Mercury	SW-846 7470A	1	182260571303	08/15/2018 09:14	Damary Valentin	1

eurofins | Lancaster Laboratories Environmental

2425 New Holland Pike, Lancaster, PA 17601 • 717-656-2300 • Fax: 717-656-6766 • www.EurofinsUS.com/LancLabsEnv

Analysis Report

Sample Description: **Effluent Grab Groundwater NRG PRGS**

Project Name: **NRG PRGS**

Submittal Date/Time: 08/10/2018 18:16
Collection Date/Time: 08/09/2018 12:45

GES, Inc.
ELLE Sample #: GW 9749004
ELLE Group #: 1975535
Matrix: Groundwater

Laboratory Sample Analysis Record

CAT No.	Analysis Name	Method	Trial#	Batch#	Analysis Date and Time	Analyst	Dilution Factor
01848	ICP-WW, 3005A (tot rec) - U3	SW-846 3005A	1	182260184801	08/14/2018 06:03	James L Mertz	1
05713	WW SW846 Hg Digest	SW-846 7470A	1	182260571303	08/14/2018 23:40	Annamaria Kuhns	1
00237	Total Cyanide (water)	EPA 335.4	2	18232102101A	08/21/2018 10:09	Brianna A Poole	1
00492	Cyanide Water Distillation	EPA 335.4	2	18232102101A	08/20/2018 18:00	Barbara A Washington	1
08079	HEM (oil & grease)	EPA 1664A	1	18229807901A	08/17/2018 08:19	Yolunder Y Bunch	1

eurofins | Lancaster Laboratories Environmental

2425 New Holland Pike, Lancaster, PA 17601 • 717-656-2300 • Fax: 717-656-6766 • www.EurofinsUS.com/LancLabsEnv

Analysis Report

Sample Description: **Post OWS Grab Groundwater NRG PRGS**

Project Name: **NRG PRGS**

Submittal Date/Time: 08/10/2018 18:16
Collection Date/Time: 08/09/2018 12:50

GES, Inc.
ELLE Sample #: GW 9749005
ELLE Group #: 1975535
Matrix: Groundwater

CAT No.	Analysis Name		CAS Number	As Received Result	As Received Method Detection Limit	Dilution Factor
GC Petroleum Hydrocarbons		**SW-846 8015B**		**ug/l**	**ug/l**	
12858	DRO C10-C28		n.a.	770	45	1
Wet Chemistry		**EPA 1664A**		**mg/l**	**mg/l**	
08079	HEM (oil & grease)		n.a.	N.D.	1.4	1

Laboratory Sample Analysis Record

CAT No.	Analysis Name	Method	Trial#	Batch#	Analysis Date and Time	Analyst	Dilution Factor
12858	DRO micro-ext 8015B	SW-846 8015B	1	182250005A	08/15/2018 02:22	Amy Lehr	1
12059	Microextraction - DRO (waters)	SW-846 3511 Rev 1, July 2014	1	182250005A	08/13/2018 17:45	Elizabeth E Donovan	1
08079	HEM (oil & grease)	EPA 1664A	1	18229807901A	08/17/2018 08:19	Yolunder Y Bunch	1

eurofins | Lancaster Laboratories Environmental

2425 New Holland Pike, Lancaster, PA 17601 • 717-656-2300 • Fax: 717-656-6766 • www.EurofinsUS.com/LancLabsEnv

Analysis Report

Sample Description: **P&T Influent Grab Groundwater NRG PRGS**

Project Name: **NRG PRGS**

Submittal Date/Time: 08/10/2018 18:16
Collection Date/Time: 08/09/2018 13:00

GES, Inc.
ELLE Sample #: GW 9749006
ELLE Group #: 1975535
Matrix: Groundwater

CAT No.	Analysis Name	CAS Number	As Received Result	As Received Method Detection Limit	Dilution Factor
GC Petroleum Hydrocarbons	**SW-846 8015B**		**ug/l**	**ug/l**	
12858	DRO C10-C28	n.a.	960	45	1

Laboratory Sample Analysis Record

CAT No.	Analysis Name	Method	Trial#	Batch#	Analysis Date and Time	Analyst	Dilution Factor
12858	DRO micro-ext 8015B	SW-846 8015B	1	182250005A	08/15/2018 02:44	Amy Lehr	1
12059	Microextraction - DRO (waters)	SW-846 3511 Rev 1, July 2014	1	182250005A	08/13/2018 17:45	Elizabeth E Donovan	1

2425 New Holland Pike, Lancaster, PA 17601 • 717-656-2300 • Fax: 717-656-6766 • www.EurofinsUS.com/LancLabsEnv

Quality Control Summary

Client Name: GES, Inc.
Reported: 08/23/2018 09:17

Group Number: 1975535

Matrix QC may not be reported if insufficient sample or site-specific QC samples were not submitted. In these situations, to demonstrate precision and accuracy at a batch level, a LCS/LCSD was performed, unless otherwise specified in the method.

All Inorganic Initial Calibration and Continuing Calibration Blanks met acceptable method criteria unless otherwise noted on the Analysis Report.

Method Blank

Analysis Name	Result	MDL
	ug/l	ug/l
Batch number: U182281AA	Sample number(s): 9749004	
Benzene	N.D.	0.5
Ethylbenzene	N.D.	0.5
Naphthalene	N.D.	0.5
Toluene	N.D.	0.5
Xylene (total)	N.D.	0.5
Batch number: 182250005A	Sample number(s): 9749004-9749006	
DRO C10-C28	N.D.	45
	mg/l	mg/l
Batch number: 182260184801	Sample number(s): 9749004	
Arsenic	N.D.	0.0160
Cadmium	N.D.	0.0010
Chromium	N.D.	0.0053
Copper	N.D.	0.0062
Lead	N.D.	0.0071
Molybdenum	N.D.	0.0020
Nickel	N.D.	0.0031
Silver	N.D.	0.0050
Zinc	N.D.	0.0030
Batch number: 182260571303	Sample number(s): 9749004	
Mercury	N.D.	0.000050
Batch number: 18232102101A	Sample number(s): 9749004	
Total Cyanide (water)	N.D.	0.0050
Batch number: 18229807901A	Sample number(s): 9749004-9749005	
HEM (oil & grease)	N.D.	1.4

LCS/LCSD

Analysis Name	LCS Spike Added ug/l	LCS Conc ug/l	LCSD Spike Added ug/l	LCSD Conc ug/l	LCS %REC	LCSD %REC	LCS/LCSD Limits	RPD	RPD Max
Batch number: U182281AA	Sample number(s): 9749004								
Benzene	20	19.24			96		65-135		
Ethylbenzene	20	18.04			90		60-140		

*- Outside of specification
(1) The result for one or both determinations was less than five times the LOQ.
(2) The unspiked result was more than four times the spike added.

Quality Control Summary

Client Name: GES, Inc.
Reported: 08/23/2018 09:17

Group Number: 1975535

LCS/LCSD (continued)

Analysis Name	LCS Spike Added ug/l	LCS Conc ug/l	LCSD Spike Added ug/l	LCSD Conc ug/l	LCS %REC	LCSD %REC	LCS/LCSD Limits	RPD	RPD Max
Naphthalene	20	15.09			75		60-140		
Toluene	20	18.28			91		70-130		
Xylene (total)	60	54.72			91		60-140		
	ug/l	**ug/l**	**ug/l**	**ug/l**					
Batch number: 182250005A	Sample number(s): 9749004-9749006								
DRO C10-C28	2596.22	1659.96	2667.53	1862.83	64	70	51-115	12	20
	mg/l	**mg/l**	**mg/l**	**mg/l**					
Batch number: 182260184801	Sample number(s): 9749004								
Arsenic	0.150	0.157			105		80-120		
Cadmium	0.0500	0.0526			105		90-111		
Chromium	0.200	0.202			101		87-110		
Copper	0.250	0.261			104		90-115		
Lead	0.150	0.152			101		87-113		
Molybdenum	2.00	1.97			98		85-112		
Nickel	0.500	0.532			106		90-114		
Silver	0.0500	0.0481			96		80-120		
Zinc	0.500	0.522			104		89-111		
Batch number: 182260571303	Sample number(s): 9749004								
Mercury	0.00100	0.000918			92		80-114		
	mg/l	**mg/l**	**mg/l**	**mg/l**					
Batch number: 18232102101A	Sample number(s): 9749004								
Total Cyanide (water)	0.200	0.199	0.200	0.189	99	94	90-110	5	20
	mg/l	**mg/l**	**mg/l**	**mg/l**					
Batch number: 18229807901A	Sample number(s): 9749004-9749005								
HEM (oil & grease)	40	37	40	38.5	93	96	78-114	4	13

Surrogate Quality Control

Surrogate recoveries which are outside of the QC window are confirmed unless attributed to dilution or otherwise noted on the Analysis Report.

Analysis Name: BTEX, Naphthalene
Batch number: U182281AA

	Dibromofluoromethane	1,2-Dichloroethane-d4	Toluene-d8	4-Bromofluorobenzene
9749004	114	109	94	84
Blank	117	111	94	85
LCS	109	109	97	86

*- Outside of specification
(1) The result for one or both determinations was less than five times the LOQ.
(2) The unspiked result was more than four times the spike added.

2425 New Holland Pike, Lancaster, PA 17601 • 717-656-2300 • Fax: 717-656-6766 • www.EurofinsUS.com/LancLabsEnv

Quality Control Summary

Client Name: GES, Inc.
Reported: 08/23/2018 09:17

Group Number: 1975535

Surrogate Quality Control

Surrogate recoveries which are outside of the QC window are confirmed unless attributed to dilution or otherwise noted on the Analysis Report.

Analysis Name: BTEX, Naphthalene
Batch number: U182281AA

Limits:	60-140	60-140	60-140	60-140

Analysis Name: DRO micro-ext 8015B
Batch number: 182250005A

	Orthoterphenyl
9749004	93
9749005	95
9749006	91
Blank	90
LCS	94
LCSD	88
Limits:	62-128

*- Outside of specification
(1) The result for one or both determinations was less than five times the LOQ.
(2) The unspiked result was more than four times the spike added.

Environmental Analysis Request/Chain of Custody

eurofins | Lancaster Laboratories Environmental

Acct. # 8390 Group # 1975535 Sample # 974904-dc

Client:	Groundwater & Env. Services, Inc.
Project Name/#:	NRG PRGS
Site ID #:	NRG PRGS
Project Manager:	Anne Ashley Bell
P.O. #:	0402919/53/220
Sampler:	Jeff Plummer
PWSID #:	
Phone #:	800-220-3606 x 3704
Quote #:	
State where sample(s) were collected:	1400 North Royal St, Alexandria, VA

For Lab Use Only
SF #: _____
SCR #: _____

Preservation Codes: H = HCl; T = Thiosulfate; N = HNO_3; B = NaOH; S = H_2SO_4; P = H_3PO_4; O = Other

Sample Identification	Collection Date	Collection Time	Grab	Composite	Matrix: Soil	Matrix: Sediment	Matrix: Potable Water	Matrix: Ground Water	Matrix: NPDES	Matrix: Surface Water	Other:	Total # of Containers	Oil & Grease (EPA 1664A)	VOCs (EPA 624)	SVOCs (EPA 625, PPL list)	Metals (6010B) (Arsenic, Cadmium, Chromium, Copper, Lead, Molybdenum, Nickel, Silver, Zinc)	Mercury (7470A)	Total Cyanide (EPA 335.4)	TPH-DRO (EPA 8015B)	Remarks
													H	-	-	N	N	B	H	
Effluent	8-9-18	1245	X					X				9	X	X	X	X	X	X	X	* No bottles
Post OWS	8-9-18	1250	X				X					4	X						X	submitted for
P&T Influent	8-9-18	1300	X				X					2							X	SVOCs 625.
~~TPE Influent~~			~~X~~				~~X~~												~~X~~	Notified
																				A. Bell.
																				LF 8/13/18
																				(*) BTEX and
																				Naphthalene only
																				per A. Bell
																				LF 8/13/18

Turnaround Time Requested (TAT) (please check): Standard ☒ Rush ☐
(Rush TAT is subject to laboratory approval and surcharges.)

Date results are needed:

Rush results requested by (please check): E-Mail ☑ Phone ☐

E-mail Address: seprregion@gesonline.com & ges@equisonline.com

Phone:

Data Package Options (please check if required)

Type I (Validation/non-CLP) ☐ MA MCP ☐
Type III (Reduced non-CLP) ☐ CT RCP ☐
Type VI (Raw Data Only) ☐ TX TRRP-13 ☐
NYSDEC Category ☐ A or ☐ B

EDD Required? Yes ☑ No ☐ If yes, format: GES EQEDD
EQEDD Name: NRG PRGS.*Lab report #*.25800.EQEDD.zip

Relinquished by:	Date	Time	Received by:	Date	Time
Jeff Plummer	8-10-18	0730	Denise Woodrig	8-10-18	0800
Denise Woodrig	8-10-18	1145	[illegible]	8-10-18	11:45
[illegible]	8-10-18	1816			

Relinquished by Commercial Carrier:
UPS _____ FedEx _____ Other _____

Temperature upon receipt 0.9 °C

eurofins | Lancaster Laboratories Environmental

Sample Administration Receipt Documentation Log

Doc Log ID: 223915

Group Number(s): 1975535

Client: Groundwater & Env Services

Delivery and Receipt Information

Delivery Method:	ELLE Courier	Arrival Timestamp:	08/10/2018 18:16
Number of Packages:	1	Number of Projects:	1
State/Province of Origin:	VA		

Arrival Condition Summary

Shipping Container Sealed:	No	Sample IDs on COC match Containers:	Yes
Custody Seal Present:	No	Sample Date/Times match COC:	Yes
Samples Chilled:	Yes	VOA Vial Headspace ≥ 6mm:	No
Paperwork Enclosed:	Yes	Total Trip Blank Qty:	0
Samples Intact:	Yes	Air Quality Samples Present:	No
Missing Samples:	No *		
Extra Samples:	No		
Discrepancy in Container Qty on COC:	No		

* No bottleware submitted for SVOCS 625. Notified A. Bell. LF 8/13/18

Unpacked by Wanita Curry (14057) at 19:24 on 08/10/2018

Samples Chilled Details

Thermometer Types: DT = Digital (Temp. Bottle) IR = Infrared (Surface Temp) All Temperatures in °C.

Cooler #	Thermometer ID	Corrected Temp	Therm. Type	Ice Type	Ice Present?	Ice Container	Elevated Temp?
1	DT146	0.9	DT	Wet	Y	Bagged	N

2425 New Holland Pike
Lancaster, PA 17605-2425
T | 717-656-2300
F | 717-656-2681
www.LancasterLabs.com

Explanation of Symbols and Abbreviations

The following defines common symbols and abbreviations used in reporting technical data:

BMQL	Below Minimum Quantitation Level	**mL**	milliliter(s)
C	degrees Celsius	**MPN**	Most Probable Number
cfu	colony forming units	**N.D.**	non-detect
CP Units	cobalt-chloroplatinate units	**ng**	nanogram(s)
F	degrees Fahrenheit	**NTU**	nephelometric turbidity units
g	gram(s)	**pg/L**	picogram/liter
IU	International Units	**RL**	Reporting Limit
kg	kilogram(s)	**TNTC**	Too Numerous To Count
L	liter(s)	**µg**	microgram(s)
lb.	pound(s)	**µL**	microliter(s)
m3	cubic meter(s)	**umhos/cm**	micromhos/cm
meq	milliequivalents	**MCL**	Maximum Contamination Limit
mg	milligram(s)		

<	less than
>	greater than
ppm	parts per million - One ppm is equivalent to one milligram per kilogram (mg/kg) or one gram per million grams. For aqueous liquids, ppm is usually taken to be equivalent to milligrams per liter (mg/l), because one liter of water has a weight very close to a kilogram. For gases or vapors, one ppm is equivalent to one microliter per liter of gas.
ppb	parts per billion
Dry weight basis	Results printed under this heading have been adjusted for moisture content. This increases the analyte weight concentration to approximate the value present in a similar sample without moisture. All other results are reported on an as-received basis.

Analytical test results meet all requirements of the associated regulatory program (i.e., NELAC (TNI), DoD, and ISO 17025) unless otherwise noted under the individual analysis.

Measurement uncertainty values, as applicable, are available upon request.

Tests results relate only to the sample tested. Clients should be aware that a critical step in a chemical or microbiological analysis is the collection of the sample. Unless the sample analyzed is truly representative of the bulk of material involved, the test results will be meaningless. If you have questions regarding the proper techniques of collecting samples, please contact us. We cannot be held responsible for sample integrity, however, unless sampling has been performed by a member of our staff.

This report shall not be reproduced except in full, without the written approval of the laboratory.

Times are local to the area of activity. Parameters listed in the 40 CFR Part 136 Table II as “analyze immediately” are not performed within 15 minutes.

WARRANTY AND LIMITS OF LIABILITY - In accepting analytical work, we warrant the accuracy of test results for the sample as submitted. THE FOREGOING EXPRESS WARRANTY IS EXCLUSIVE AND IS GIVEN IN LIEU OF ALL OTHER WARRANTIES, EXPRESSED OR IMPLIED. WE DISCLAIM ANY OTHER WARRANTIES, EXPRESSED OR IMPLIED, INCLUDING A WARRANTY OF FITNESS FOR PARTICULAR PURPOSE AND WARRANTY OF MERCHANTABILITY. IN NO EVENT SHALL EUROFINS LANCASTER LABORATORIES ENVIRONMENTAL, LLC BE LIABLE FOR INDIRECT, SPECIAL, CONSEQUENTIAL, OR INCIDENTAL DAMAGES INCLUDING, BUT NOT LIMITED TO, DAMAGES FOR LOSS OF PROFIT OR GOODWILL REGARDLESS OF (A) THE NEGLIGENCE (EITHER SOLE OR CONCURRENT) OF EUROFINS LANCASTER LABORATORIES ENVIRONMENTAL AND (B) WHETHER EUROFINS LANCASTER LABORATORIES ENVIRONMENTAL HAS BEEN INFORMED OF THE POSSIBILITY OF SUCH DAMAGES. We accept no legal responsibility for the purposes for which the client uses the test results. No purchase order or other order for work shall be accepted by Eurofins Lancaster Laboratories Environmental which includes any conditions that vary from the Standard Terms and Conditions, and Eurofins Lancaster Laboratories Environmental hereby objects to any conflicting terms contained in any acceptance or order submitted by client.

eurofins | Lancaster Laboratories Environmental

Data Qualifiers

Qualifier	Definition
C	Result confirmed by reanalysis
D1	Indicates for dual column analyses that the result is reported from column 1
D2	Indicates for dual column analyses that the result is reported from column 2
E	Concentration exceeds the calibration range
K1	Initial Calibration Blank is above the QC limit and the sample result is ND
K2	Continuing Calibration Blank is above the QC limit and the sample result is ND
K3	Initial Calibration Verification is above the QC limit and the sample result is ND
K4	Continuing Calibration Verification is above the QC limit and the sample result is ND
J (or G, I, X)	Estimated value >= the Method Detection Limit (MDL or DL) and < the Limit of Quantitation (LOQ or RL)
P	Concentration difference between the primary and confirmation column >40%. The lower result is reported.
U	Analyte was not detected at the value indicated
V	Concentration difference between the primary and confirmation column >100%. The reporting limit is raised due to this disparity and evident interference.
W	The dissolved oxygen uptake for the unseeded blank is greater than 0.20 mg/L.
Z	Laboratory Defined - see analysis report
R	Concentration difference between the primary and confirmation column > 40%. The higher result is reported.

Additional Organic and Inorganic CLP qualifiers may be used with Form 1 reports as defined by the CLP methods.
Qualifiers specific to Dioxin/Furans and PCB Congeners are detailed on the individual Analysis Report.

eurofins | Lancaster Laboratories Environmental

2425 New Holland Pike, Lancaster, PA 17601 • 717-656-2300 • Fax: 717-656-6766 • www.EurofinsUS.com/LancLabsEnv

REVISED

ANALYSIS REPORT

Prepared by:

Eurofins Lancaster Laboratories Environmental
2425 New Holland Pike
Lancaster, PA 17601

Prepared for:

GES, Inc.
440 Creamery Way, Suite 500
Exton PA 19341

Report Date: September 25, 2018 12:18

Project: NRG PRGS

Account #: 08390
Group Number: 1985248
PO Number: 0402919/53/220
Release Number: ORG # 0404
State of Sample Origin: VA

Electronic Copy To	GES, Inc.-MD	Attn: Data Distribution
Electronic Copy To	GES, Inc.-MD	Attn: Anne Ashley Bell

Respectfully Submitted,

Lynn M. Frederiksen
Principal Specialist Group Leader

(717) 556-7255

To view our laboratory's current scopes of accreditation please go to http://www.eurofinsus.com/environment-testing/laboratories/eurofins-lancaster-laboratories-environmental/resources/certifications/ . Historical copies may be requested through your project manager.

eurofins
Lancaster Laboratories
Environmental

2425 New Holland Pike, Lancaster, PA 17601 • 717-656-2300 • Fax: 717-656-6766 • www.EurofinsUS.com/LancLabsEnv

REVISED

SAMPLE INFORMATION

Client Sample Description	Sample Collection Date/Time	ELLE#
P&T Influent Grab Groundwater	09/07/2018 10:30	9794220

The specific methodologies used in obtaining the enclosed analytical results are indicated on the Laboratory Sample Analysis Record.

eurofins | Lancaster Laboratories Environmental

2425 New Holland Pike, Lancaster, PA 17601 • 717-656-2300 • Fax: 717-656-6766 • www.EurofinsUS.com/LancLabsEnv

Analysis Report

REVISED

Sample Description: **P&T Influent Grab Groundwater NRG - PRGS**

Project Name: **NRG PRGS**

GES, Inc.
ELLE Sample #: GW 9794220
ELLE Group #: 1985248
Matrix: Groundwater

Submittal Date/Time: 09/10/2018 16:55
Collection Date/Time: 09/07/2018 10:30

CAT No.	Analysis Name	CAS Number	As Received Result	As Received Method Detection Limit	Dilution Factor
GC Petroleum Hydrocarbons	**SW-846 8015B**		**ug/l**	**ug/l**	
12858	DRO C10-C28	n.a.	540	45	1

Laboratory Sample Analysis Record

CAT No.	Analysis Name	Method	Trial#	Batch#	Analysis Date and Time	Analyst	Dilution Factor
12858	DRO micro-ext 8015B	SW-846 8015B	1	182560043A	09/15/2018 02:22	Amy Lehr	1
12059	Microextraction - DRO (waters)	SW-846 3511 Rev 1, July 2014	1	182560043A	09/14/2018 07:55	Maria Davenport	1

REVISED

Quality Control Summary

Client Name: GES, Inc.
Reported: 09/25/2018 12:18

Group Number: 1985248

Matrix QC may not be reported if insufficient sample or site-specific QC samples were not submitted. In these situations, to demonstrate precision and accuracy at a batch level, a LCS/LCSD was performed, unless otherwise specified in the method.

All Inorganic Initial Calibration and Continuing Calibration Blanks met acceptable method criteria unless otherwise noted on the Analysis Report.

Method Blank

Analysis Name	Result ug/l	MDL ug/l
Batch number: 182560043A	Sample number(s): 9794220	
DRO C10-C28	N.D.	45

LCS/LCSD

Analysis Name	LCS Spike Added ug/l	LCS Conc ug/l	LCSD Spike Added ug/l	LCSD Conc ug/l	LCS %REC	LCSD %REC	LCS/LCSD Limits	RPD	RPD Max
Batch number: 182560043A	Sample number(s): 9794220								
DRO C10-C28	2684.49	2047.87	2678.76	2244.44	76	84	27-118	9	20

Surrogate Quality Control

Surrogate recoveries which are outside of the QC window are confirmed unless attributed to dilution or otherwise noted on the Analysis Report.

Analysis Name: DRO micro-ext 8015B
Batch number: 182560043A

	Orthoterphenyl
9794220	105
Blank	82
LCS	92
LCSD	92
Limits:	62-128

*- Outside of specification
(1) The result for one or both determinations was less than five times the LOQ.
(2) The unspiked result was more than four times the spike added.

Environmental Analysis Request/Chain of Custody

eurofins | Lancaster Laboratories Environmental

Acct. # 8390 Group # 1985248 Sample # 9794220

Client: Groundwater & Env. Services, Inc.

Project Name/#: NRG PRGS | Site ID #: NRG PRGS

Project Manager: Anne Ashley Bell | P.O. #: 0402919/53/220

Sampler: Jeff Plummer | PWSID #:

Phone #: 800-220-3606 x 3704 | Quote #:

State where sample(s) were collected: 1400 North Royal St, Alexandria, VA

For Lab Use Only: SF #: ____ SCR #: ____

Preservation Codes: H = HCl, T = Thiosulfate, N = HNO_3, B = NaOH, S = H_2SO_4, P = H_3PO_4, O = Other

Sample Identification	Collection Date	Collection Time	Grab	Composite	Matrix: Soil	Matrix: Sediment	Matrix: Potable	Matrix: Ground	Matrix: NPDES	Matrix: Surface	Matrix: Other:	Total # of Containers	Oil & Grease (EPA 1664A)	BTEX, Naphthalene (EPA 624)		Metals (6/10B) (Arsenic, Cadmium, Chromium, Copper, Lead, Molybdenum, Nickel, Silver, Zinc)	Mercury (7470A)	Total Cyanide (EPA 335.4)	TPH-DRO (EPA 8015B)					Remarks
													H	-	-	N	N	B	H	-	-	-	-	
~~Effluent~~			~~X~~						~~X~~				~~X~~	~~X~~		~~X~~	~~X~~	~~X~~	~~X~~					
~~Post OWS~~			~~X~~					~~X~~					~~X~~						~~X~~					
P&T Influent	9-7-18	1030	X					X				2							X					
~~TPE Influent~~			~~X~~					~~X~~											~~X~~					

Turnaround Time Requested (TAT) (please check): Standard ☑ Rush ☐
(Rush TAT is subject to laboratory approval and surcharges.)

Date results are needed:

Rush results requested by (please check): E-Mail ☑ Phone ☐

E-mail Address: seprregion@gesonline.com & ges@equisonline.com

Phone:

Data Package Options (please check if required)

Type I (Validation/non-CLP) ☐ MA MCP ☐

Type III (Reduced non-CLP) ☐ CT RCP ☐

Type VI (Raw Data Only) ☐ TX TRRP-13 ☐

NYSDEC Category ☐ A or ☐ B

EDD Required? Yes ☑ No ☐ If yes, format: GES EQEDD

EQEDD Name: NRG PRGS.*Lab report #*.25800.EQEDD.zip

Relinquished by:	Date	Time	Received by:	Date	Time
Jeff Plummer	9-7-18	1300	Denise Wadding	9-7-18	1421
Denise Wadding	9-10-18	13:00	[illegible]	9/10/18	13:00
[illegible]	9/10/18	16:57			
			[illegible]	9-10-18	1655

Relinquished by Commercial Carrier:

UPS _____ FedEx _____ Other _____

Temperature upon receipt 0.9 °C

eurofins | Lancaster Laboratories Environmental

Sample Administration Receipt Documentation Log

Doc Log ID: 226581

Group Number(s): 1985248

Client: GES, Inc

Delivery and Receipt Information

Delivery Method:	ELLE Courier	Arrival Timestamp:	09/10/2018 16:55
Number of Packages:	1	Number of Projects:	2
State/Province of Origin:	VA		

Arrival Condition Summary

Shipping Container Sealed:	No	Sample IDs on COC match Containers:	Yes
Custody Seal Present:	No	Sample Date/Times match COC:	Yes
Samples Chilled:	Yes	VOA Vial Headspace ≥ 6mm:	No
Paperwork Enclosed:	Yes	Total Trip Blank Qty:	0
Samples Intact:	Yes	Air Quality Samples Present:	No
Missing Samples:	No		
Extra Samples:	No		
Discrepancy in Container Qty on COC:	No		

Unpacked by Cory Jeremiah (10469) at 17:34 on 09/10/2018

Samples Chilled Details

Thermometer Types: DT = Digital (Temp. Bottle) IR = Infrared (Surface Temp) All Temperatures in °C.

Cooler #	Thermometer ID	Corrected Temp	Therm. Type	Ice Type	Ice Present?	Ice Container	Elevated Temp?
1	DT146	0.9	DT	Wet	Y	Loose	N

2425 New Holland Pike
Lancaster, PA 17605-2425

T : 717-656-2300
F : 717-656-2681
www.LancasterLabs.com

Explanation of Symbols and Abbreviations

The following defines common symbols and abbreviations used in reporting technical data:

BMQL	Below Minimum Quantitation Level	**mL**	milliliter(s)
C	degrees Celsius	**MPN**	Most Probable Number
cfu	colony forming units	**N.D.**	non-detect
CP Units	cobalt-chloroplatinate units	**ng**	nanogram(s)
F	degrees Fahrenheit	**NTU**	nephelometric turbidity units
g	gram(s)	**pg/L**	picogram/liter
IU	International Units	**RL**	Reporting Limit
kg	kilogram(s)	**TNTC**	Too Numerous To Count
L	liter(s)	**µg**	microgram(s)
lb.	pound(s)	**µL**	microliter(s)
m3	cubic meter(s)	**umhos/cm**	micromhos/cm
meq	milliequivalents	**MCL**	Maximum Contamination Limit
mg	milligram(s)		

<	less than
>	greater than
ppm	parts per million - One ppm is equivalent to one milligram per kilogram (mg/kg) or one gram per million grams. For aqueous liquids, ppm is usually taken to be equivalent to milligrams per liter (mg/l), because one liter of water has a weight very close to a kilogram. For gases or vapors, one ppm is equivalent to one microliter per liter of gas.
ppb	parts per billion
Dry weight basis	Results printed under this heading have been adjusted for moisture content. This increases the analyte weight concentration to approximate the value present in a similar sample without moisture. All other results are reported on an as-received basis.

Analytical test results meet all requirements of the associated regulatory program (i.e., NELAC (TNI), DoD, and ISO 17025) unless otherwise noted under the individual analysis.

Measurement uncertainty values, as applicable, are available upon request.

Tests results relate only to the sample tested. Clients should be aware that a critical step in a chemical or microbiological analysis is the collection of the sample. Unless the sample analyzed is truly representative of the bulk of material involved, the test results will be meaningless. If you have questions regarding the proper techniques of collecting samples, please contact us. We cannot be held responsible for sample integrity, however, unless sampling has been performed by a member of our staff.

This report shall not be reproduced except in full, without the written approval of the laboratory.

Times are local to the area of activity. Parameters listed in the 40 CFR Part 136 Table II as “analyze immediately” are not performed within 15 minutes.

WARRANTY AND LIMITS OF LIABILITY - In accepting analytical work, we warrant the accuracy of test results for the sample as submitted. THE FOREGOING EXPRESS WARRANTY IS EXCLUSIVE AND IS GIVEN IN LIEU OF ALL OTHER WARRANTIES, EXPRESSED OR IMPLIED. WE DISCLAIM ANY OTHER WARRANTIES, EXPRESSED OR IMPLIED, INCLUDING A WARRANTY OF FITNESS FOR PARTICULAR PURPOSE AND WARRANTY OF MERCHANTABILITY. IN NO EVENT SHALL EUROFINS LANCASTER LABORATORIES ENVIRONMENTAL, LLC BE LIABLE FOR INDIRECT, SPECIAL, CONSEQUENTIAL, OR INCIDENTAL DAMAGES INCLUDING, BUT NOT LIMITED TO, DAMAGES FOR LOSS OF PROFIT OR GOODWILL REGARDLESS OF (A) THE NEGLIGENCE (EITHER SOLE OR CONCURRENT) OF EUROFINS LANCASTER LABORATORIES ENVIRONMENTAL AND (B) WHETHER EUROFINS LANCASTER LABORATORIES ENVIRONMENTAL HAS BEEN INFORMED OF THE POSSIBILITY OF SUCH DAMAGES. We accept no legal responsibility for the purposes for which the client uses the test results. No purchase order or other order for work shall be accepted by Eurofins Lancaster Laboratories Environmental which includes any conditions that vary from the Standard Terms and Conditions, and Eurofins Lancaster Laboratories Environmental hereby objects to any conflicting terms contained in any acceptance or order submitted by client.

eurofins | Lancaster Laboratories Environmental

Data Qualifiers

Qualifier	Definition
C	Result confirmed by reanalysis
D1	Indicates for dual column analyses that the result is reported from column 1
D2	Indicates for dual column analyses that the result is reported from column 2
E	Concentration exceeds the calibration range
K1	Initial Calibration Blank is above the QC limit and the sample result is ND
K2	Continuing Calibration Blank is above the QC limit and the sample result is ND
K3	Initial Calibration Verification is above the QC limit and the sample result is ND
K4	Continuing Calibration Verification is above the QC limit and the sample result is ND
J (or G, I, X)	Estimated value >= the Method Detection Limit (MDL or DL) and < the Limit of Quantitation (LOQ or RL)
P	Concentration difference between the primary and confirmation column >40%. The lower result is reported.
P^	Concentration difference between the primary and confirmation column > 40%. The higher result is reported.
U	Analyte was not detected at the value indicated
V	Concentration difference between the primary and confirmation column >100%. The reporting limit is raised due to this disparity and evident interference.
W	The dissolved oxygen uptake for the unseeded blank is greater than 0.20 mg/L.
Z	Laboratory Defined - see analysis report

Additional Organic and Inorganic CLP qualifiers may be used with Form 1 reports as defined by the CLP methods.
Qualifiers specific to Dioxin/Furans and PCB Congeners are detailed on the individual Analysis Report.

eurofins | Lancaster Laboratories Environmental

2425 New Holland Pike, Lancaster, PA 17601 • 717-656-2300 • Fax: 717-656-6766 • www.EurofinsUS.com/LancLabsEnv

ANALYSIS REPORT

Prepared by:

Eurofins Lancaster Laboratories Environmental
2425 New Holland Pike
Lancaster, PA 17601

Prepared for:

GES, Inc.
440 Creamery Way, Suite 500
Exton PA 19341

Report Date: October 09, 2018 13:13

Project: NRG PRGS

Account #: 08390
Group Number: 1991522
PO Number: 0402919-53-220
Release Number: ORG # 0404
State of Sample Origin: VA

Electronic Copy To	GES, Inc.-MD	Attn: Data Distribution
Electronic Copy To	GES, Inc.-MD	Attn: Anne Ashley Bell

Respectfully Submitted,

Lynn M. Frederiksen
Principal Specialist Group Leader

(717) 556-7255

To view our laboratory's current scopes of accreditation please go to http://www.eurofinsus.com/environment-testing/laboratories/eurofins-lancaster-laboratories-environmental/resources/certifications/ . Historical copies may be requested through your project manager.

2425 New Holland Pike, Lancaster, PA 17601 • 717-656-2300 • Fax: 717-656-6766 • www.EurofinsUS.com/LancLabsEnv

SAMPLE INFORMATION

Client Sample Description	Sample Collection Date/Time	ELLE#
TPE Influent Grab Groundwater	09/25/2018 12:15	9822171

The specific methodologies used in obtaining the enclosed analytical results are indicated on the Laboratory Sample Analysis Record.

eurofins | Lancaster Laboratories Environmental

2425 New Holland Pike, Lancaster, PA 17601 • 717-656-2300 • Fax: 717-656-6766 • www.EurofinsUS.com/LancLabsEnv

Analysis Report

Sample Description: **TPE Influent Grab Groundwater NRG PRGS**

Project Name: **NRG PRGS**

Submittal Date/Time: 09/26/2018 18:05
Collection Date/Time: 09/25/2018 12:15

GES, Inc.
ELLE Sample #: GW 9822171
ELLE Group #: 1991522
Matrix: Groundwater

CAT No.	Analysis Name	CAS Number	As Received Result	As Received Method Detection Limit	Dilution Factor
GC Petroleum Hydrocarbons	**SW-846 8015B**		**ug/l**	**ug/l**	
12858	DRO C10-C28	n.a.	19,000	45	1

Laboratory Sample Analysis Record

CAT No.	Analysis Name	Method	Trial#	Batch#	Analysis Date and Time	Analyst	Dilution Factor
12858	DRO micro-ext 8015B	SW-846 8015B	1	182760025A	10/05/2018 01:45	Marisa Englebright	1
12059	Microextraction - DRO (waters)	SW-846 3511 Rev 1, July 2014	1	182760025A	10/04/2018 09:05	Maria Davenport	1

2425 New Holland Pike, Lancaster, PA 17601 • 717-656-2300 • Fax: 717-656-6766 • www.EurofinsUS.com/LancLabsEnv

Quality Control Summary

Client Name: GES, Inc.
Reported: 10/09/2018 13:13

Group Number: 1991522

Matrix QC may not be reported if insufficient sample or site-specific QC samples were not submitted. In these situations, to demonstrate precision and accuracy at a batch level, a LCS/LCSD was performed, unless otherwise specified in the method.

All Inorganic Initial Calibration and Continuing Calibration Blanks met acceptable method criteria unless otherwise noted on the Analysis Report.

Method Blank

Analysis Name	Result ug/l	MDL ug/l
Batch number: 182760025A	Sample number(s): 9822171	
DRO C10-C28	N.D.	45

LCS/LCSD

Analysis Name	LCS Spike Added ug/l	LCS Conc ug/l	LCSD Spike Added ug/l	LCSD Conc ug/l	LCS %REC	LCSD %REC	LCS/LCSD Limits	RPD	RPD Max
Batch number: 182760025A	Sample number(s): 9822171								
DRO C10-C28	2771.2	2588.91	2746.18	2564.83	93	93	27-118	1	20

Surrogate Quality Control

Surrogate recoveries which are outside of the QC window are confirmed unless attributed to dilution or otherwise noted on the Analysis Report.

Analysis Name: DRO micro-ext 8015B
Batch number: 182760025A

	Orthoterphenyl
9822171	119
Blank	103
LCS	98
LCSD	95
Limits:	62-128

*- Outside of specification
(1) The result for one or both determinations was less than five times the LOQ.
(2) The unspiked result was more than four times the spike added.

Environmental Analysis Request/Chain of Custody

eurofins | Lancaster Laboratories Environmental

Acct. # 5340 Group # 1991522 Sample # 982171

Client: Groundwater & Env. Services, Inc.	
Project Name/#: NRG PRGS	Site ID #: NRG PRGS
Project Manager: Anne Ashley Bell	P.O. #: 0402919-53-220
Sampler: Jeff Plummer	PWSID #:
Phone #: 800-220-3606 x 3704	Quote #:
State where sample(s) were collected: 1400 North Royal St, Alexandria, VA	

For Lab Use Only
SF #:
SCR #:

Preservation Codes: H = HCl; T = Thiosulfate; N = HNO_3; B = NaOH; S = H_2SO_4; P = H_3PO_4; O = Other

Sample Identification	Collection Date	Collection Time	Grab	Composite	Matrix: Soil	Matrix: Sediment	Matrix: Potable	Matrix: Ground	Matrix: Water NPDES	Matrix: Surface	Matrix: Other:	Total # of Containers	Oil & Grease (EPA 1664A)	VOCs (EPA 624)	SVOCs (EPA 625, PPL list)	Pesticides & PCBs (EPA 608)	2,3,7,8-Tetrachlorodibenzo-p-dioxin Analysis (EPA 1613)	Metals (6010B) (Arsenic, Cadmium, Chromium, Copper, Lead, Molybdenum, Nickel, Silver, Zinc)	Mercury (7470A)	Total Cyanide (EPA 335.4)	TPH-DRO (EPA 8015B)		Remarks
													H	-	-	-	-	N	N	B	H	-	
TPE Influent	9-25-18	1215	X						X			2									X		in TACT

Turnaround Time Requested (TAT) (please check): Standard ☒ Rush ☐
(Rush TAT is subject to laboratory approval and surcharges.)

Date results are needed:

Rush results requested by (please check): E-Mail ☑ Phone ☐

E-mail Address: ~~mdlabs@gesonline.com~~ & ges@equisonline.com

Phone: SEPRRegion@gesonline.com

Data Package Options (please check if required)

Type I (Validation/non-CLP) ☐ MA MCP ☐
Type III (Reduced non-CLP) ☐ CT RCP ☐
Type VI (Raw Data Only) ☐ TX TRRP-13 ☐
NYSDEC Category ☐ A or ☐ B

EDD Required? Yes ☑ No ☐ If yes, format: GES EQEDD
EQEDD Name: NRG PRGS.*Lab report #*.25800.EQEDD.zip

Relinquished by:	Date	Time	Received by:	Date	Time
[signature]	9-26-18	0800	Denise Woodring	9-26-18	905
Denise Woodring	9-26-18	11:28	[signature]	9/26/18	11:28
[signature]	9/26/18	1801			
			[signature]	9-26-18	1805

Relinquished by Commercial Carrier:
UPS _____ FedEx _____ Other _____

Temperature upon receipt 0.8 °C

eurofins | Lancaster Laboratories Environmental

Sample Administration Receipt Documentation Log

Doc Log ID: 228180

Group Number(s): 1991522

Client: GES

Delivery and Receipt Information

Delivery Method:	ELLE Courier	Arrival Timestamp:	09/26/2018 18:05
Number of Packages:	1	Number of Projects:	3
State/Province of Origin:	VA		

Arrival Condition Summary

Shipping Container Sealed:	No	Sample IDs on COC match Containers:	Yes
Custody Seal Present:	No	Sample Date/Times match COC:	Yes
Samples Chilled:	Yes	VOA Vial Headspace ≥ 6mm:	No
Paperwork Enclosed:	Yes	Total Trip Blank Qty:	0
Samples Intact:	Yes	Air Quality Samples Present:	No
Missing Samples:	No		
Extra Samples:	No		
Discrepancy in Container Qty on COC:	No		

Unpacked by Wanita Curry (14057) at 18:36 on 09/26/2018

Samples Chilled Details

Thermometer Types: DT = Digital (Temp. Bottle) IR = Infrared (Surface Temp) All Temperatures in °C.

Cooler #	Thermometer ID	Corrected Temp	Therm. Type	Ice Type	Ice Present?	Ice Container	Elevated Temp?
1	DT42-03	0.8	DT	Wet	Y	Loose	N

2425 New Holland Pike
Lancaster, PA 17605-2425

T | 717-656-2300
F | 717-656-2681
www.LancasterLabs.com

Explanation of Symbols and Abbreviations

The following defines common symbols and abbreviations used in reporting technical data:

BMQL	Below Minimum Quantitation Level	**mL**	milliliter(s)
C	degrees Celsius	**MPN**	Most Probable Number
cfu	colony forming units	**N.D.**	non-detect
CP Units	cobalt-chloroplatinate units	**ng**	nanogram(s)
F	degrees Fahrenheit	**NTU**	nephelometric turbidity units
g	gram(s)	**pg/L**	picogram/liter
IU	International Units	**RL**	Reporting Limit
kg	kilogram(s)	**TNTC**	Too Numerous To Count
L	liter(s)	**µg**	microgram(s)
lb.	pound(s)	**µL**	microliter(s)
m3	cubic meter(s)	**umhos/cm**	micromhos/cm
meq	milliequivalents	**MCL**	Maximum Contamination Limit
mg	milligram(s)		

<	less than
>	greater than
ppm	parts per million - One ppm is equivalent to one milligram per kilogram (mg/kg) or one gram per million grams. For aqueous liquids, ppm is usually taken to be equivalent to milligrams per liter (mg/l), because one liter of water has a weight very close to a kilogram. For gases or vapors, one ppm is equivalent to one microliter per liter of gas.
ppb	parts per billion
Dry weight basis	Results printed under this heading have been adjusted for moisture content. This increases the analyte weight concentration to approximate the value present in a similar sample without moisture. All other results are reported on an as-received basis.

Analytical test results meet all requirements of the associated regulatory program (i.e., NELAC (TNI), DoD, and ISO 17025) unless otherwise noted under the individual analysis.

Measurement uncertainty values, as applicable, are available upon request.

Tests results relate only to the sample tested. Clients should be aware that a critical step in a chemical or microbiological analysis is the collection of the sample. Unless the sample analyzed is truly representative of the bulk of material involved, the test results will be meaningless. If you have questions regarding the proper techniques of collecting samples, please contact us. We cannot be held responsible for sample integrity, however, unless sampling has been performed by a member of our staff.

This report shall not be reproduced except in full, without the written approval of the laboratory.

Times are local to the area of activity. Parameters listed in the 40 CFR Part 136 Table II as “analyze immediately” are not performed within 15 minutes.

WARRANTY AND LIMITS OF LIABILITY - In accepting analytical work, we warrant the accuracy of test results for the sample as submitted. THE FOREGOING EXPRESS WARRANTY IS EXCLUSIVE AND IS GIVEN IN LIEU OF ALL OTHER WARRANTIES, EXPRESSED OR IMPLIED. WE DISCLAIM ANY OTHER WARRANTIES, EXPRESSED OR IMPLIED, INCLUDING A WARRANTY OF FITNESS FOR PARTICULAR PURPOSE AND WARRANTY OF MERCHANTABILITY. IN NO EVENT SHALL EUROFINS LANCASTER LABORATORIES ENVIRONMENTAL, LLC BE LIABLE FOR INDIRECT, SPECIAL, CONSEQUENTIAL, OR INCIDENTAL DAMAGES INCLUDING, BUT NOT LIMITED TO, DAMAGES FOR LOSS OF PROFIT OR GOODWILL REGARDLESS OF (A) THE NEGLIGENCE (EITHER SOLE OR CONCURRENT) OF EUROFINS LANCASTER LABORATORIES ENVIRONMENTAL AND (B) WHETHER EUROFINS LANCASTER LABORATORIES ENVIRONMENTAL HAS BEEN INFORMED OF THE POSSIBILITY OF SUCH DAMAGES. We accept no legal responsibility for the purposes for which the client uses the test results. No purchase order or other order for work shall be accepted by Eurofins Lancaster Laboratories Environmental which includes any conditions that vary from the Standard Terms and Conditions, and Eurofins Lancaster Laboratories Environmental hereby objects to any conflicting terms contained in any acceptance or order submitted by client.

eurofins | Lancaster Laboratories Environmental

Data Qualifiers

Qualifier	Definition
C	Result confirmed by reanalysis
D1	Indicates for dual column analyses that the result is reported from column 1
D2	Indicates for dual column analyses that the result is reported from column 2
E	Concentration exceeds the calibration range
K1	Initial Calibration Blank is above the QC limit and the sample result is ND
K2	Continuing Calibration Blank is above the QC limit and the sample result is ND
K3	Initial Calibration Verification is above the QC limit and the sample result is ND
K4	Continuing Calibration Verification is above the QC limit and the sample result is ND
J (or G, I, X)	Estimated value >= the Method Detection Limit (MDL or DL) and < the Limit of Quantitation (LOQ or RL)
P	Concentration difference between the primary and confirmation column >40%. The lower result is reported.
P^	Concentration difference between the primary and confirmation column > 40%. The higher result is reported.
U	Analyte was not detected at the value indicated
V	Concentration difference between the primary and confirmation column >100%. The reporting limit is raised due to this disparity and evident interference.
W	The dissolved oxygen uptake for the unseeded blank is greater than 0.20 mg/L.
Z	Laboratory Defined - see analysis report

Additional Organic and Inorganic CLP qualifiers may be used with Form 1 reports as defined by the CLP methods.
Qualifiers specific to Dioxin/Furans and PCB Congeners are detailed on the individual Analysis Report.

eurofins | Lancaster Laboratories Environmental

2425 New Holland Pike, Lancaster, PA 17601 • 717-656-2300 • Fax: 717-656-6766 • www.EurofinsUS.com/LancLabsEnv

ANALYSIS REPORT

Prepared by:

Eurofins Lancaster Laboratories Environmental
2425 New Holland Pike
Lancaster, PA 17601

Prepared for:

GES, Inc.
440 Creamery Way, Suite 500
Exton PA 19341

Report Date: October 02, 2018 12:01

Project: NRG PRGS

Account #: 08390
Group Number: 1991523
PO Number: 0402919-53-220
Release Number: ORG # 0404
State of Sample Origin: VA

Electronic Copy To	GES, Inc.-MD	Attn: Data Distribution
Electronic Copy To	GES, Inc.-MD	Attn: Anne Ashley Bell

Respectfully Submitted,

Lynn M. Frederiksen
Principal Specialist Group Leader

(717) 556-7255

To view our laboratory's current scopes of accreditation please go to http://www.eurofinsus.com/environment-testing/laboratories/eurofins-lancaster-laboratories-environmental/resources/certifications/ . Historical copies may be requested through your project manager.

eurofins
Lancaster Laboratories
Environmental

2425 New Holland Pike, Lancaster, PA 17601 • 717-656-2300 • Fax: 717-656-6766 • www.EurofinsUS.com/LancLabsEnv

SAMPLE INFORMATION

Client Sample Description	Sample Collection Date/Time	ELLE#
TPE Vapor Grab Vapor	09/25/2018 13:00	9822172

The specific methodologies used in obtaining the enclosed analytical results are indicated on the Laboratory Sample Analysis Record.

eurofins | Lancaster Laboratories Environmental

2425 New Holland Pike, Lancaster, PA 17601 • 717-656-2300 • Fax: 717-656-6766 • www.EurofinsUS.com/LancLabsEnv

Analysis Report

Sample Description: **TPE Vapor Grab Vapor NRG PRGS**

Project Name: **NRG PRGS**

Submittal Date/Time: 09/26/2018 18:05
Collection Date/Time: 09/25/2018 13:00

GES, Inc.
ELLE Sample #: AQ 9822172
ELLE Group #: 1991523
Matrix: Vapor

CAT No.	Analysis Name	CAS Number	Result	Limit of Quantitation	Dilution Factor
Volatiles in Air	**EPA 18 mod/EPA 25 mod**		**mg/m3**	**mg/m3**	
07090	Benzene	71-43-2	< 3	3	1
07090	C1-C4 Hydrocarbons as propane	n.a.	590	18	1
07090	>C4-C10 Hydrocarbons hexane	n.a.	< 35	35	1
07090	Ethylbenzene	100-41-4	< 4	4	1
07090	Toluene	108-88-3	< 4	4	1
07090	Xylene (total)	1330-20-7	< 9	9	1

Laboratory Sample Analysis Record

CAT No.	Analysis Name	Method	Trial#	Batch#	Analysis Date and Time	Analyst	Dilution Factor
07090	BTEX/C1-C4/>C4-C10	EPA 18 mod/EPA 25 mod	1	M1827130AA	09/28/2018 15:52	Jeffrey B Smith	1

2425 New Holland Pike, Lancaster, PA 17601 • 717-656-2300 • Fax: 717-656-6766 • www.EurofinsUS.com/LancLabsEnv

Quality Control Summary

Client Name: GES, Inc.
Reported: 10/02/2018 12:01

Group Number: 1991523

Matrix QC may not be reported if insufficient sample or site-specific QC samples were not submitted. In these situations, to demonstrate precision and accuracy at a batch level, a LCS/LCSD was performed, unless otherwise specified in the method.

All Inorganic Initial Calibration and Continuing Calibration Blanks met acceptable method criteria unless otherwise noted on the Analysis Report.

Method Blank

Analysis Name	Result mg/m3	LOQ mg/m3
Batch number: M1827130AA	Sample number(s): 9822172	
Benzene	< 3	3
C1-C4 Hydrocarbons as propane	< 18	18
>C4-C10 Hydrocarbons hexane	< 35	35
Ethylbenzene	< 4	4
Toluene	< 4	4
Xylene (total)	< 9	9

LCS/LCSD

Analysis Name	LCS Spike Added mg/m3	LCS Conc mg/m3	LCSD Spike Added mg/m3	LCSD Conc mg/m3	LCS %REC	LCSD %REC	LCS/LCSD Limits	RPD	RPD Max
Batch number: M1827130AA	Sample number(s): 9822172								
Benzene	31.95	27.15	31.95	28.23	85	88	65-118	4	30
Ethylbenzene	43.42	38.59	43.42	40.98	89	94	62-123	6	30
Toluene	37.69	39.3	37.69	42.32	104	112	79-149	7	30
Xylene (total)	130.27	115.53	130.27	120.46	89	92	58-125	4	30

*- Outside of specification
(1) The result for one or both determinations was less than five times the LOQ.
(2) The unspiked result was more than four times the spike added.

Environmental Analysis Request/Chain of Custody

eurofins | Lancaster Laboratories Environmental

Acct. # 8340 Group # 1991523 Sample # 982272

Client:	Groundwater & Env. Services, Inc.
Project Name/#:	NRG PRGS
Site ID #:	NRG PRGS
Project Manager:	Anne Ashley Bell
P.O. #:	0402919-53-220
Sampler:	Jeff Plummer
PWSID #:	
Phone #:	800-220-3606 x 3704
Quote #:	
State where sample(s) were collected:	1400 North Royal St, Alexandria, VA

For Lab Use Only
SF #:
SCR #:

Preservation Codes: H = HCl; T = Thiosulfate; N = HNO_3; B = NaOH; S = H_2SO_4; P = H_3PO_4; O = Other

Sample Identification	Collection Date	Collection Time	Grab	Composite	Soil	Potable	Ground	NPDES	Surface	Other: Vapor	Total # of Containers	BTEX C1-C4 Hydrocarbons >C4 - C10 Hydrocarbons (EPA 18 / 25)	Remarks
TPE Vapor	9-25-18	1300	X							X	2	X	INTACT

Turnaround Time Requested (TAT) (please check): Standard ☑ Rush ☐
(Rush TAT is subject to laboratory approval and surcharges.)

Date results are needed:

Rush results requested by (please check): E-Mail ☑ Phone ☐

E-mail Address: ~~mdlabs@geseonline.com~~ & ges@equisonline.com

Phone: SEPrregion@gesonline.com

Data Package Options (please check if required)

Type I (Validation/non-CLP) ☐ MA MCP ☐
Type III (Reduced non-CLP) ☐ CT RCP ☐
Type VI (Raw Data Only) ☐ TX TRRP-13 ☐
NYSDEC Category ☐ A or ☐ B

EDD Required? Yes ☑ No ☐ If yes, format: GES EQEDD
EQEDD Name: NRG PRGS.*Lab report #*.25800.EQEDD.zip

Relinquished by:	Date	Time	Received by:	Date	Time
Jeff Plummer	9-26-18	0800	Denise Woodring	9-26-18	905
Denise Woodring	9-26-18	11:28	[illegible]	9/26/18	11:28
[illegible]	9/26/18	1805			

Relinquished by Commercial Carrier:
UPS _____ FedEx _____ Other _____

Temperature upon receipt _____ °C

Eurofins Lancaster Laboratories Environmental, LLC • 2425 New Holland Pike, Lancaster, PA 17601 • 717-656-2300 7045 0614

eurofins | Lancaster Laboratories Environmental

Sample Administration Receipt Documentation Log

Doc Log ID: 228181

Group Number(s): 1991523

Client: GES

Delivery and Receipt Information

Delivery Method:	ELLE Courier	Arrival Timestamp:	09/26/2018 18:05
Number of Packages:	1	Number of Projects:	1
State/Province of Origin:	VA		

Arrival Condition Summary

Shipping Container Sealed:	Yes	Sample IDs on COC match Containers:	Yes
Custody Seal Present:	No	Sample Date/Times match COC:	Yes
Samples Chilled:	N/A	VOA Vial Headspace ≥ 6mm:	N/A
Paperwork Enclosed:	Yes	Total Trip Blank Qty:	0
Samples Intact:	Yes	Air Quality Samples Present:	Yes
Missing Samples:	No	Air Quality Flow Controllers Present:	No
Extra Samples:	No	Air Quality Returns:	No
Discrepancy in Container Qty on COC:	No		

Unpacked by Wanita Curry (14057) at 18:37 on 09/26/2018

2425 New Holland Pike
Lancaster, PA 17605-2425

T | 717-656-2300
F | 717-656-2681
www.LancasterLabs.com

Explanation of Symbols and Abbreviations

The following defines common symbols and abbreviations used in reporting technical data:

BMQL	Below Minimum Quantitation Level	**mL**	milliliter(s)
C	degrees Celsius	**MPN**	Most Probable Number
cfu	colony forming units	**N.D.**	non-detect
CP Units	cobalt-chloroplatinate units	**ng**	nanogram(s)
F	degrees Fahrenheit	**NTU**	nephelometric turbidity units
g	gram(s)	**pg/L**	picogram/liter
IU	International Units	**RL**	Reporting Limit
kg	kilogram(s)	**TNTC**	Too Numerous To Count
L	liter(s)	**µg**	microgram(s)
lb.	pound(s)	**µL**	microliter(s)
m3	cubic meter(s)	**umhos/cm**	micromhos/cm
meq	milliequivalents	**MCL**	Maximum Contamination Limit
mg	milligram(s)		

<	less than
>	greater than
ppm	parts per million - One ppm is equivalent to one milligram per kilogram (mg/kg) or one gram per million grams. For aqueous liquids, ppm is usually taken to be equivalent to milligrams per liter (mg/l), because one liter of water has a weight very close to a kilogram. For gases or vapors, one ppm is equivalent to one microliter per liter of gas.
ppb	parts per billion
Dry weight basis	Results printed under this heading have been adjusted for moisture content. This increases the analyte weight concentration to approximate the value present in a similar sample without moisture. All other results are reported on an as-received basis.

Analytical test results meet all requirements of the associated regulatory program (i.e., NELAC (TNI), DoD, and ISO 17025) unless otherwise noted under the individual analysis.

Measurement uncertainty values, as applicable, are available upon request.

Tests results relate only to the sample tested. Clients should be aware that a critical step in a chemical or microbiological analysis is the collection of the sample. Unless the sample analyzed is truly representative of the bulk of material involved, the test results will be meaningless. If you have questions regarding the proper techniques of collecting samples, please contact us. We cannot be held responsible for sample integrity, however, unless sampling has been performed by a member of our staff.

This report shall not be reproduced except in full, without the written approval of the laboratory.

Times are local to the area of activity. Parameters listed in the 40 CFR Part 136 Table II as “analyze immediately” are not performed within 15 minutes.

WARRANTY AND LIMITS OF LIABILITY - In accepting analytical work, we warrant the accuracy of test results for the sample as submitted. THE FOREGOING EXPRESS WARRANTY IS EXCLUSIVE AND IS GIVEN IN LIEU OF ALL OTHER WARRANTIES, EXPRESSED OR IMPLIED. WE DISCLAIM ANY OTHER WARRANTIES, EXPRESSED OR IMPLIED, INCLUDING A WARRANTY OF FITNESS FOR PARTICULAR PURPOSE AND WARRANTY OF MERCHANTABILITY. IN NO EVENT SHALL EUROFINS LANCASTER LABORATORIES ENVIRONMENTAL, LLC BE LIABLE FOR INDIRECT, SPECIAL, CONSEQUENTIAL, OR INCIDENTAL DAMAGES INCLUDING, BUT NOT LIMITED TO, DAMAGES FOR LOSS OF PROFIT OR GOODWILL REGARDLESS OF (A) THE NEGLIGENCE (EITHER SOLE OR CONCURRENT) OF EUROFINS LANCASTER LABORATORIES ENVIRONMENTAL AND (B) WHETHER EUROFINS LANCASTER LABORATORIES ENVIRONMENTAL HAS BEEN INFORMED OF THE POSSIBILITY OF SUCH DAMAGES. We accept no legal responsibility for the purposes for which the client uses the test results. No purchase order or other order for work shall be accepted by Eurofins Lancaster Laboratories Environmental which includes any conditions that vary from the Standard Terms and Conditions, and Eurofins Lancaster Laboratories Environmental hereby objects to any conflicting terms contained in any acceptance or order submitted by client.

eurofins | Lancaster Laboratories Environmental

Data Qualifiers

Qualifier	Definition
C	Result confirmed by reanalysis
D1	Indicates for dual column analyses that the result is reported from column 1
D2	Indicates for dual column analyses that the result is reported from column 2
E	Concentration exceeds the calibration range
K1	Initial Calibration Blank is above the QC limit and the sample result is ND
K2	Continuing Calibration Blank is above the QC limit and the sample result is ND
K3	Initial Calibration Verification is above the QC limit and the sample result is ND
K4	Continuing Calibration Verification is above the QC limit and the sample result is ND
J (or G, I, X)	Estimated value >= the Method Detection Limit (MDL or DL) and < the Limit of Quantitation (LOQ or RL)
P	Concentration difference between the primary and confirmation column >40%. The lower result is reported.
P^	Concentration difference between the primary and confirmation column > 40%. The higher result is reported.
U	Analyte was not detected at the value indicated
V	Concentration difference between the primary and confirmation column >100%. The reporting limit is raised due to this disparity and evident interference.
W	The dissolved oxygen uptake for the unseeded blank is greater than 0.20 mg/L.
Z	Laboratory Defined - see analysis report

Additional Organic and Inorganic CLP qualifiers may be used with Form 1 reports as defined by the CLP methods.
Qualifiers specific to Dioxin/Furans and PCB Congeners are detailed on the individual Analysis Report.