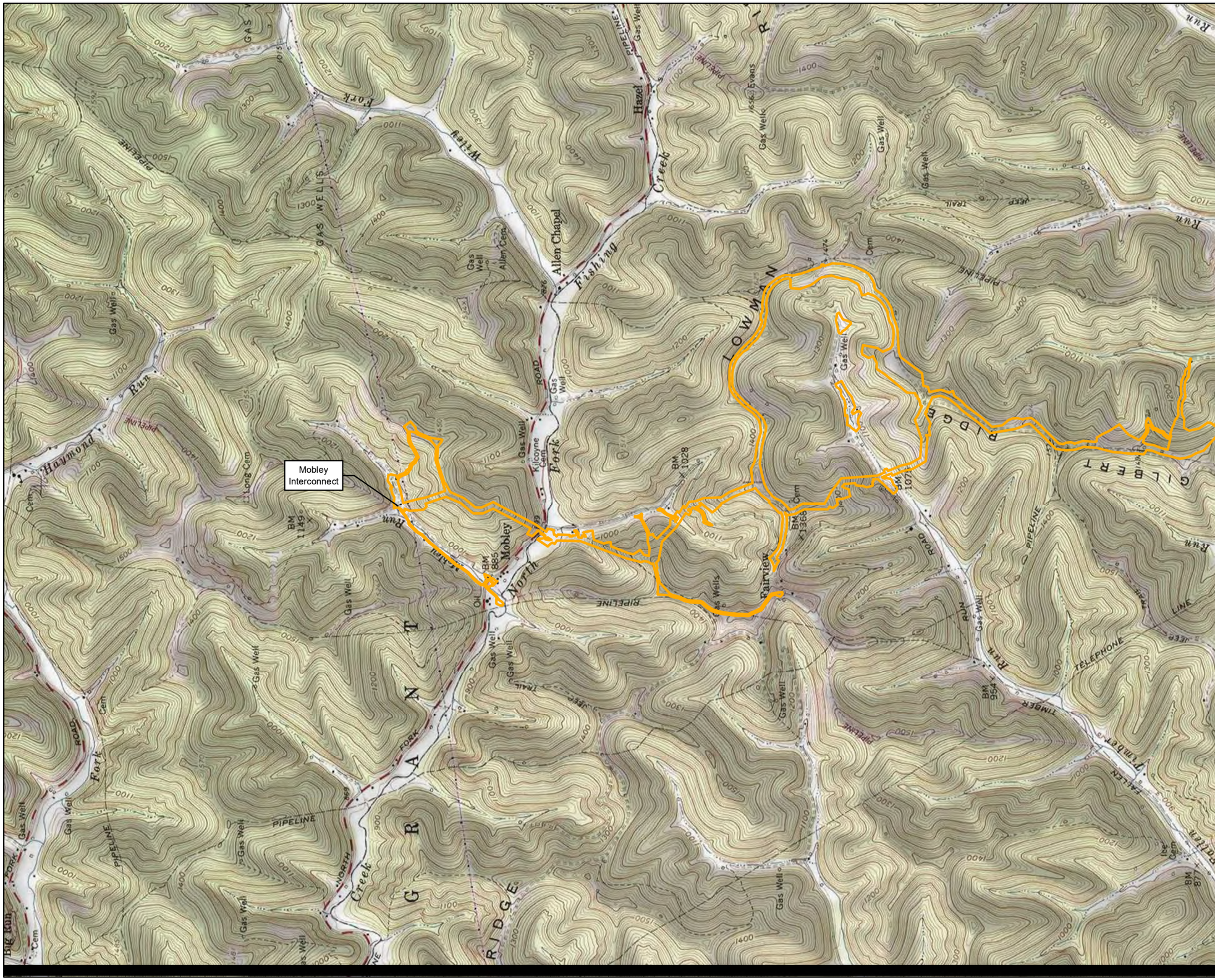

Legend

- Limit of Disturbance
- USACE Regulatory Boundary

NAD 1983 UTM 17N

1 in = 2,000 ft

2,000 1,000 0 2,000 Feet

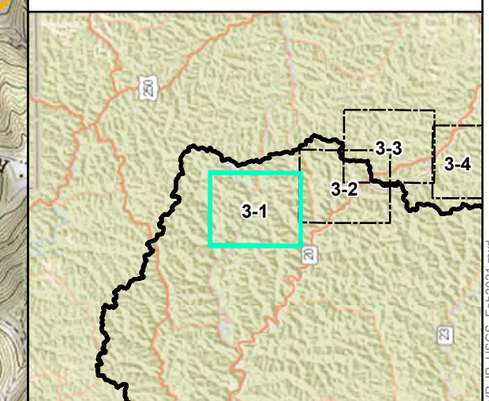

Mountain Valley Pipeline Project

USGS Project Location Map
Individual Permit Application

Figure 3-1
Wetzel County, West Virginia

February 2021

Data Sources: ESRI Streaming Data 2014.

Document Path: PGH P:\GIS\EQT_MVP\Mapdocs\Wetlands\Individual_Permit\MVP_IP_USGS_Feb2021.mxd

Mountain Valley Pipeline Project

USGS Project Location Map
Individual Permit Application

Figure 3-2
Harrison/Wetzel County, West Virginia

February 2021

Data Sources: ESRI Streaming Data 2014.

Document Path: PGH P:\GIS\EQT_MVP\Mapdocs\Wetlands\Individual_Permit\MVP_IP_USGS_Feb2021.mxd

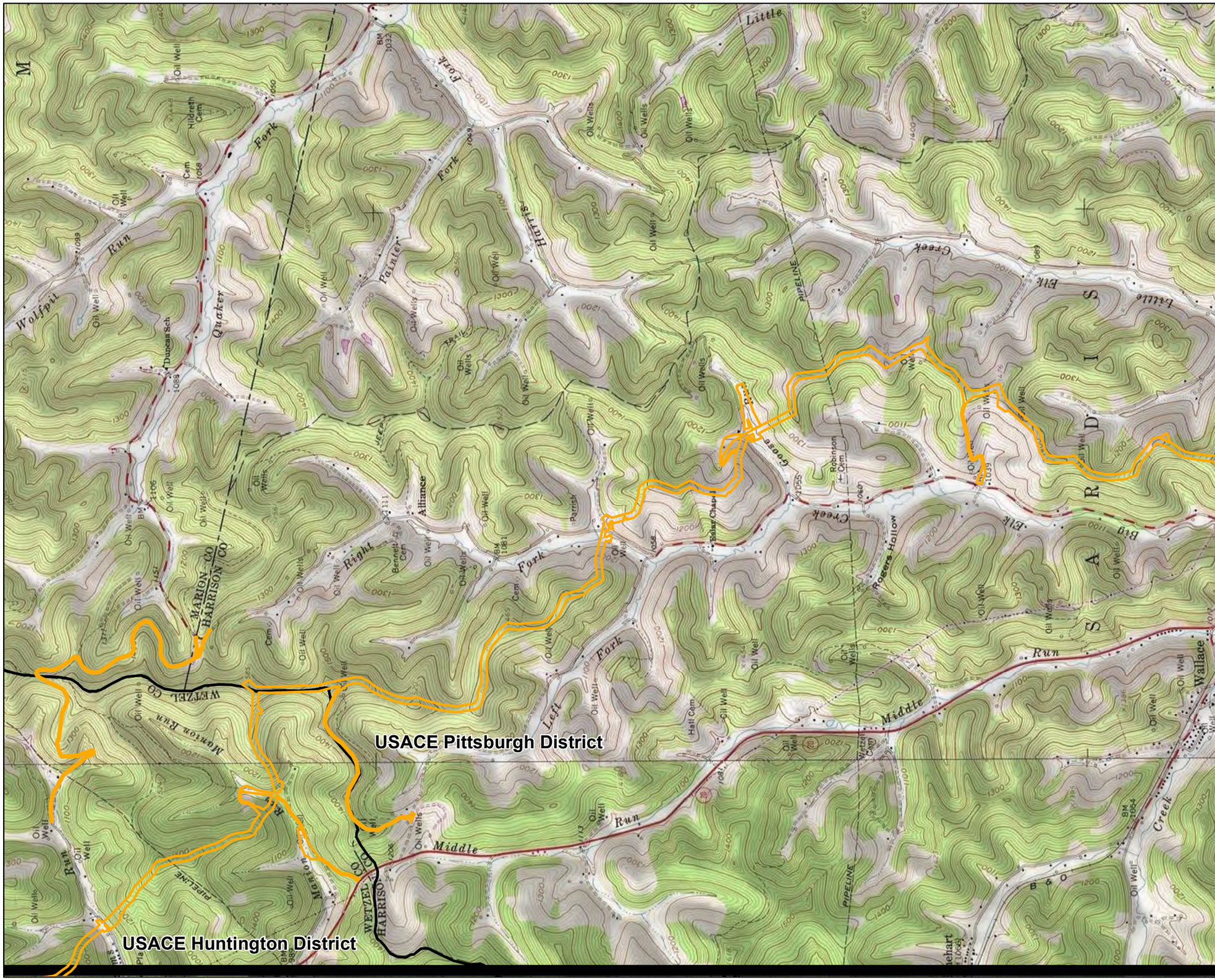

Legend

- Limit of Disturbance
- USACE Regulatory Boundary

NAD 1983 UTM 17N

1 in = 2,000 ft

2,000 1,000 0 2,000 Feet

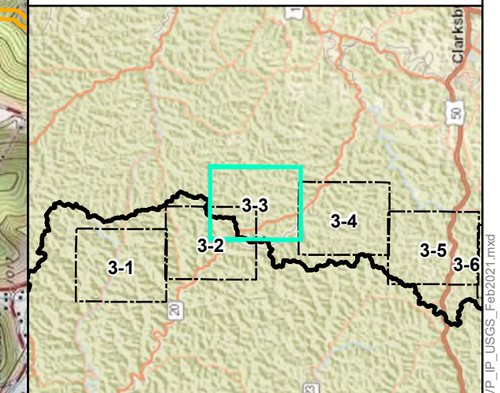

Mountain Valley Pipeline Project

USGS Project Location Map
Individual Permit Application

Figure 3-3
Harrison County, West Virginia

February 2021

Data Sources: ESRI Streaming Data 2014.

Document Path: PGH P:\GIS\EQT_MVP\Mapdocs\Wetlands\Individual_Permit\MVP_IP_USGS_Feb2021.mxd

Legend
Limit of Disturbance
USACE Regulatory Boundary
NAD 1983 UTM 17N
1 in = 2,000 ft
2,000 1,000 0 2,000
Feet
N
E
S
W
3-1
3-2
3-3
3-4
3-5
3-6
3-7
Mountain Valley Pipeline Project
USGS Project Location Map
Individual Permit Application
Figure 3-4
Harrison County, West Virginia
February 2021
Data Sources: ESRI Streaming Data 2014.
Document Path: PGH P:\GIS\EQT_MVP\Mapdocs\Wetlands\Individual_Permit\MVP_IP_USGS_Feb2021.mxd

Legend

- Limit of Disturbance
- USACE Regulatory Boundary

NAD 1983 UTM 17N

1 in = 2,000 ft

2,000 1,000 0 2,000 Feet

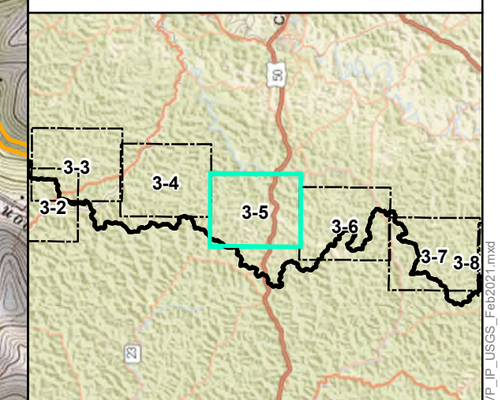

Mountain Valley Pipeline Project

USGS Project Location Map
Individual Permit Application

Figure 3-5
Harrison County, West Virginia

February 2021

Data Sources: ESRI Streaming Data 2014.

Document Path: PGH P:\GIS\EQT_MVP\Mapdocs\Wetlands\Individual_Permit\MVP_IP_USGS_Feb2021.mxd

Legend

- Limit of Disturbance
- USACE Regulatory Boundary

NAD 1983 UTM 17N

1 in = 2,000 ft

2,000 1,000 0 2,000 Feet

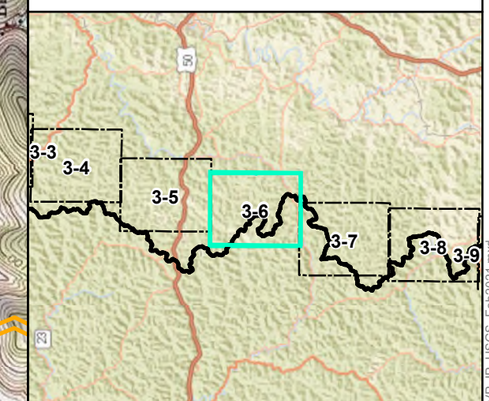

Mountain Valley Pipeline Project

USGS Project Location Map
Individual Permit Application

Figure 3-6
Doddridge/Harrison County, West Virginia

February 2021

Data Sources: ESRI Streaming Data 2014.

Document Path: PGH P:\GIS\EQT_MVP\Mapdocs\Wetlands\Individual_Permit\MVP_IP_USGS_Feb2021.mxd

USACE Pittsburgh District

USACE Huntington District

Legend

- Limit of Disturbance
- USACE Regulatory Boundary

NAD 1983 UTM 17N

1 in = 2,000 ft

2,000 1,000 0 2,000 Feet

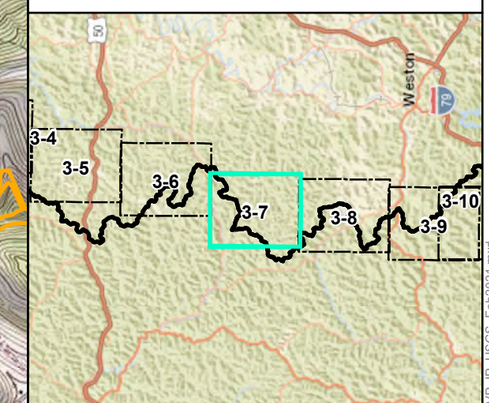

Mountain Valley Pipeline Project

USGS Project Location Map
Individual Permit Application

Figure 3-7
Lewis County, West Virginia

February 2021

Data Sources: ESRI Streaming Data 2014.

Document Path: PGH P:\GIS\EQT_MVP\Mapdocs\Wetlands\Individual_Permit\MVP_IP_USGS_Feb2021.mxd

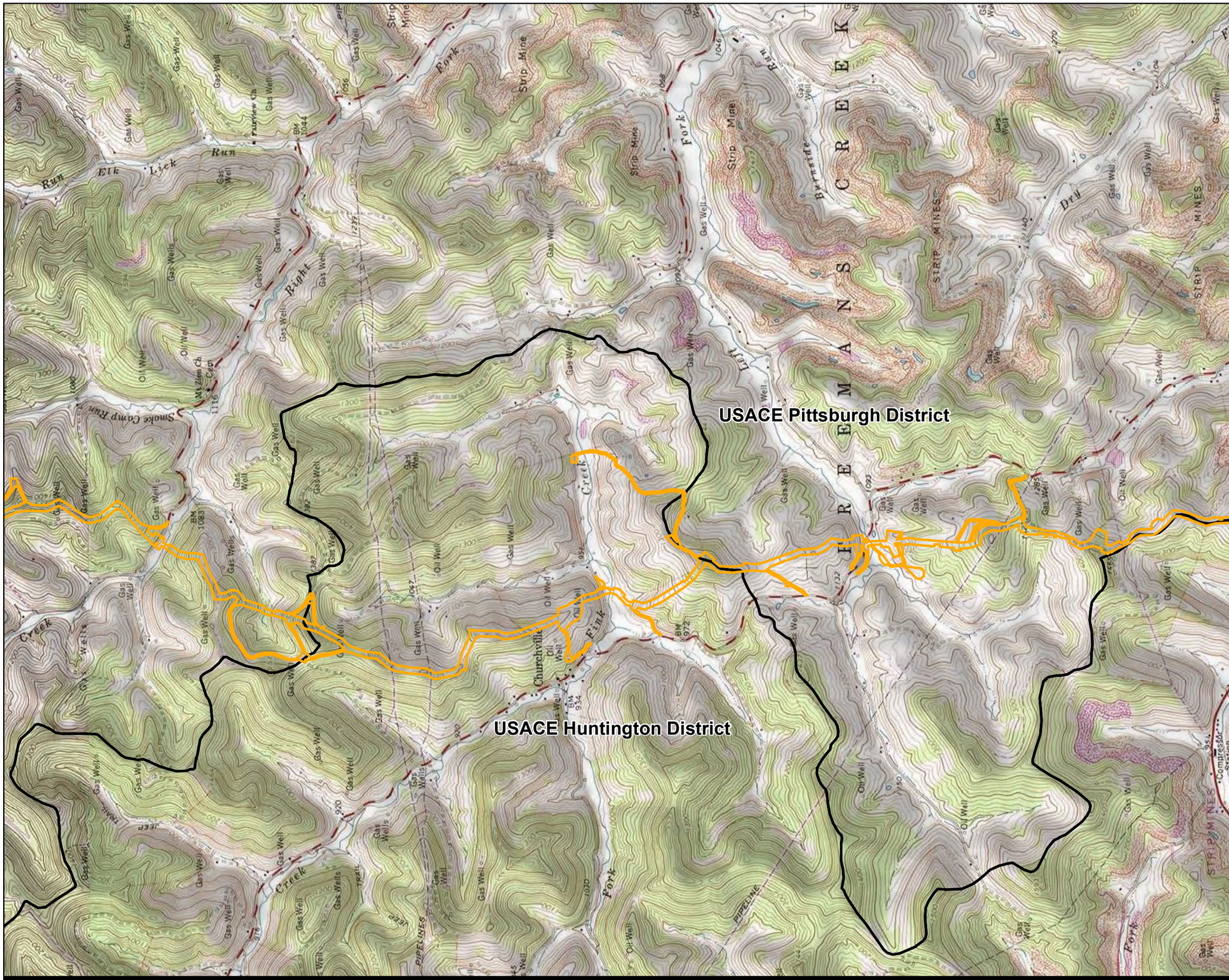

Legend

- Limit of Disturbance
- USACE Regulatory Boundary

NAD 1983 UTM 17N

1 in = 2,000 ft

2,000 1,000 0 2,000 Feet

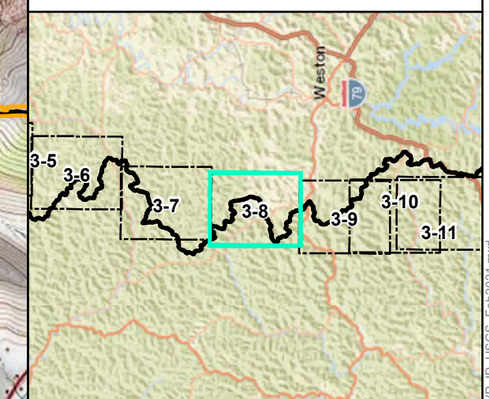

Mountain Valley Pipeline Project

USGS Project Location Map
Individual Permit Application

Figure 3-8
Lewis County, West Virginia

February 2021

Data Sources: ESRI Streaming Data 2014.

Document Path: PGH P:\GIS\EQT_MVP\Mapdocs\Wetlands\Individual_Permit\MVP_IP_USGS_Feb2021.mxd

Legend

- Limit of Disturbance
- USACE Regulatory Boundary

NAD 1983 UTM 17N

1 in = 2,000 ft

2,000 1,000 0 2,000 Feet

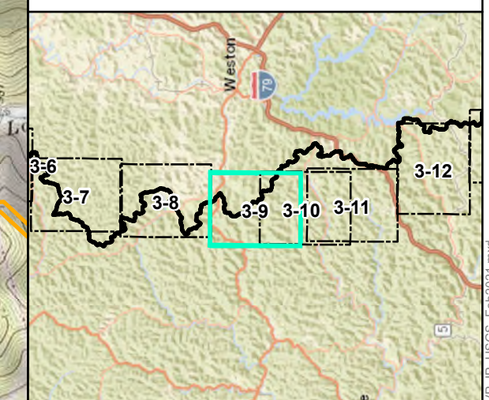

Mountain Valley Pipeline Project

USGS Project Location Map
Individual Permit Application

Figure 3-9
Lewis County, West Virginia

February 2021

Data Sources: ESRI Streaming Data 2014.

Document Path: PGH P:\GIS\EQT_MVP\Mapdocs\Wetlands\Individual_Permit\MVP_IP_USGS_Feb2021.mxd

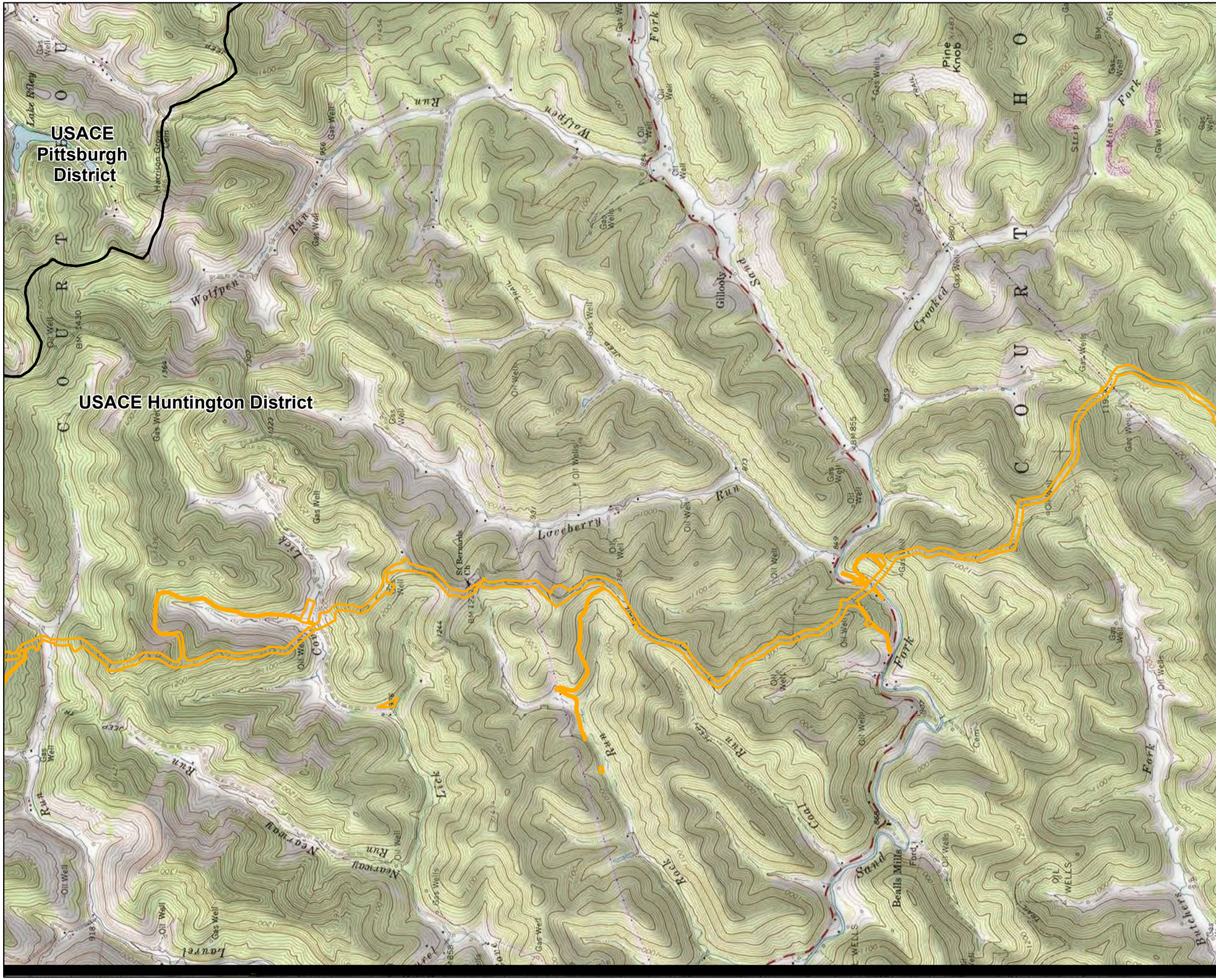

Legend

- Limit of Disturbance
- USACE Regulatory Boundary

NAD 1983 UTM 17N

1 in = 2,000 ft

2,000 1,000 0 2,000 Feet

N E S W

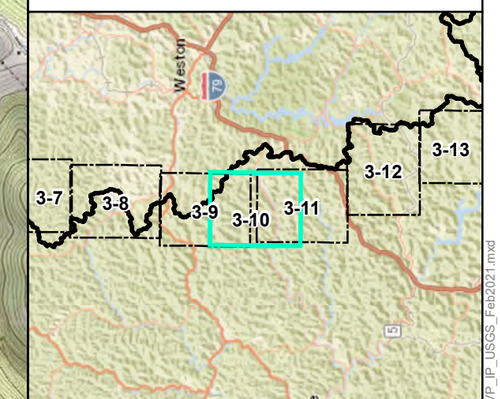

Mountain Valley Pipeline Project

Mountain Valley

USGS Project Location Map
Individual Permit Application

Figure 3-10
Lewis County, West Virginia

February 2021

Data Sources: ESRI Streaming Data 2014.

Document Path: PGH P:\GIS\EOT_MVP\Mapdocs\Wetlands\Individual_Permit\MVP_IP_USGS_Feb2021.mxd

Legend

- Limit of Disturbance
- USACE Regulatory Boundary

NAD 1983 UTM 17N

1 in = 2,000 ft

2,000 1,000 0 2,000 Feet

N E S W

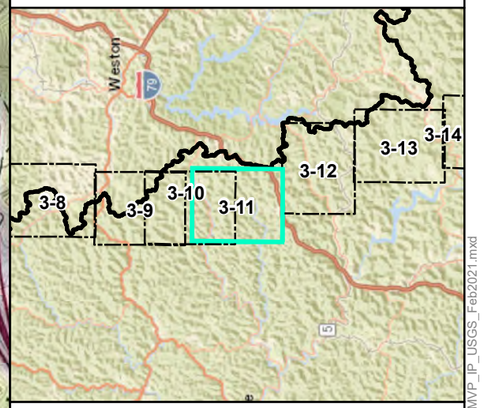

Mountain Valley Pipeline Project

USGS Project Location Map
Individual Permit Application

Figure 3-11
Lewis County, West Virginia

February 2021

Data Sources: ESRI Streaming Data 2014.

Document Path: PGH P:\GIS\EQT_MVP\Mapdocs\Wetlands\Individual_Permit\MVP_IP_USGS_Feb2021.mxd

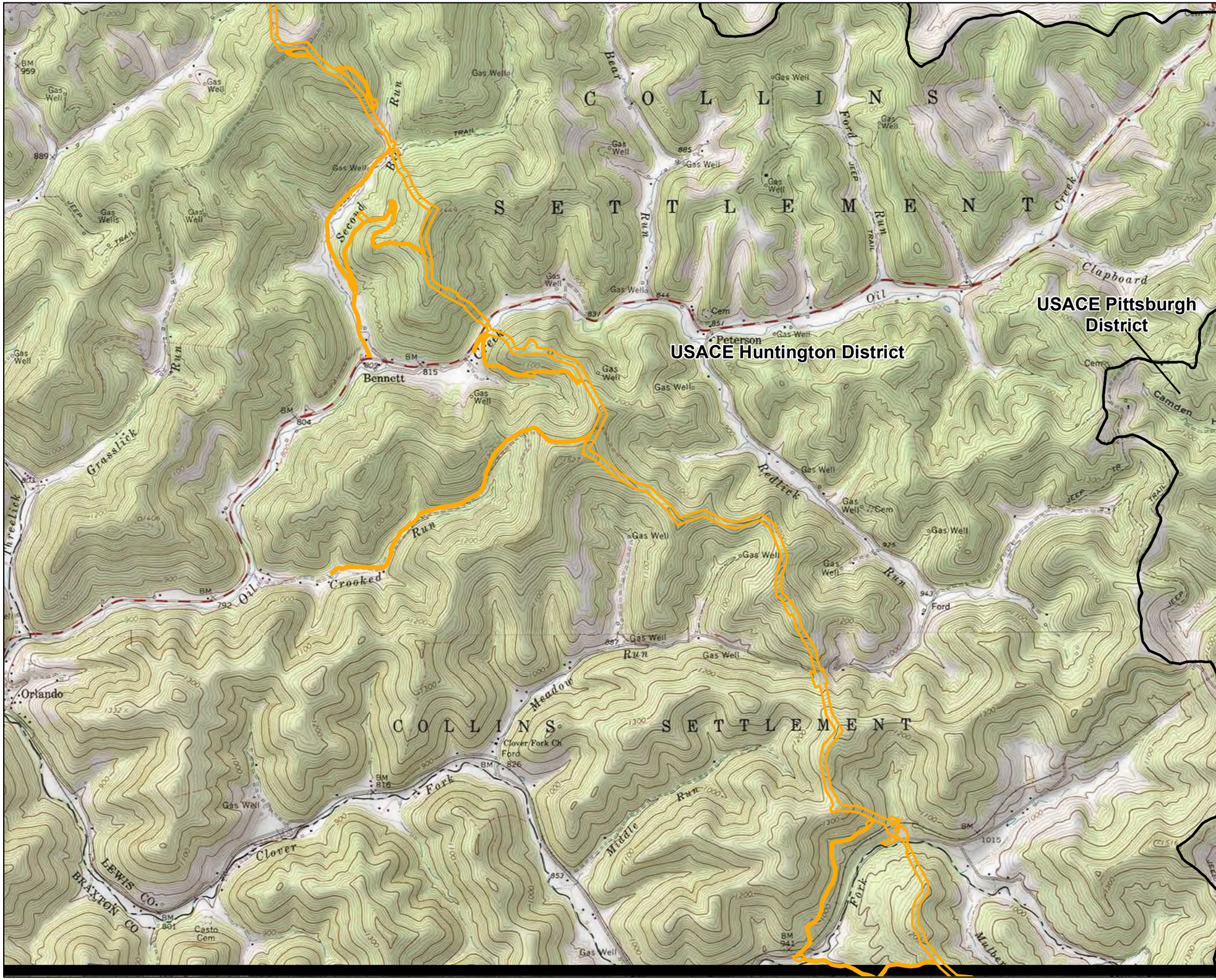

Legend

- Limit of Disturbance
- USACE Regulatory Boundary

NAD 1983 UTM 17N

1 in = 2,000 ft

2,000 1,000 0 2,000 Feet

N W E S

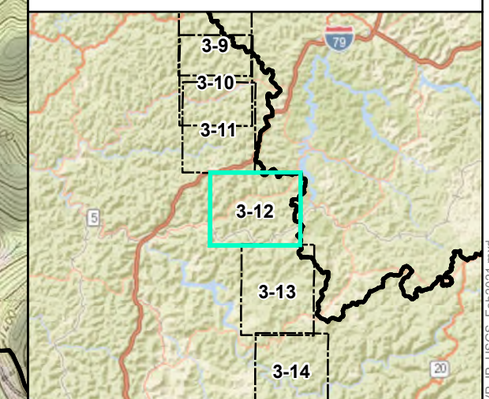

Mountain Valley Pipeline Project

USGS Project Location Map
Individual Permit Application

Figure 3-12
Lewis County, West Virginia

February 2021

Data Sources: ESRI Streaming Data 2014.

Document Path: PGH P:\GIS\EOT_MVP\Mapdocs\Wetlands\Individual_Permit\MVP_IP_USGS_Feb2021.mxd

Legend

- Limit of Disturbance
- USACE Regulatory Boundary

NAD 1983 UTM 17N

1 in = 2,000 ft

2,000 1,000 0 2,000 Feet

N E S W

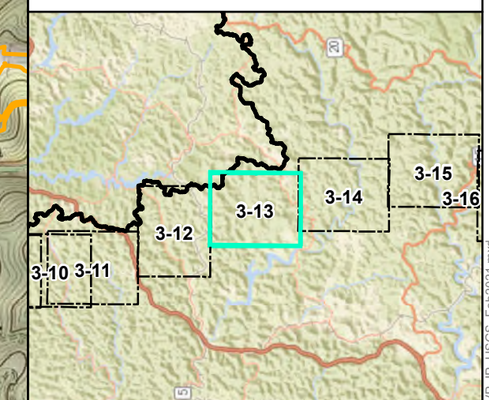

Mountain Valley Pipeline Project

Mountain Valley

USGS Project Location Map
Individual Permit Application

Figure 3-13
Braxton County, West Virginia

February 2021

Data Sources: ESRI Streaming Data 2014.

Document Path: P:\GIS\EQT_MVP\Mapdocs\Wetlands\Individual_Permit\MVP_IP_USGS_Feb2021.mxd

Legend

Limit of Disturbance

USACE Regulatory Boundary

NAD 1983 UTM 17N

1 in = 2,000 ft

2,000 1,000 0 2,000 Feet

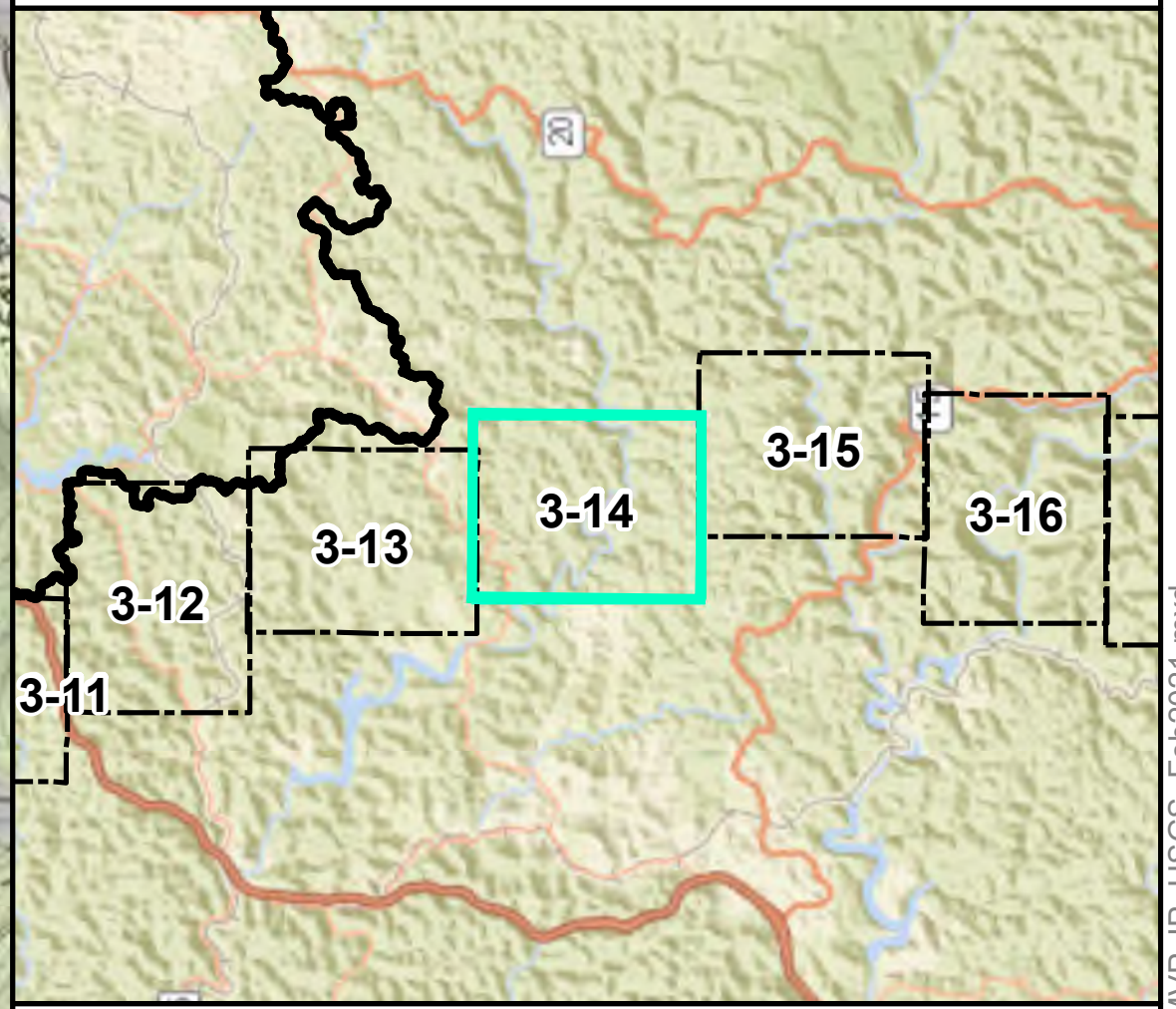

Mountain Valley Pipeline Project

USGS Project Location Map
Individual Permit Application

Figure 3-14
Braxton County, West Virginia

February 2021

Data Sources: ESRI Streaming Data 2014.

Document Path: PGH P:\GIS\EQT_MVP\Mapdocs\Wetlands\Individual_Permit\MVP_IP_USGS_Feb2021.mxd

Legend

- Limit of Disturbance
- USACE Regulatory Boundary

NAD 1983 UTM 17N

1 in = 2,000 ft

2,000 1,000 0 2,000 Feet

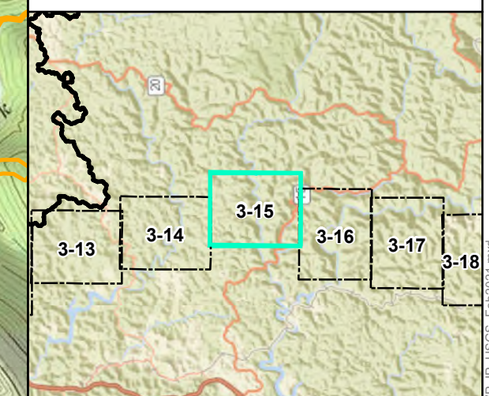

Mountain Valley Pipeline Project

USGS Project Location Map
Individual Permit Application

Figure 3-15
Braxton/Webster County, West Virginia

February 2021

Data Sources: ESRI Streaming Data 2014.

Document Path: PGH P:\GIS\EQT_MVP\Mapdocs\Wetlands\Individual_Permit\MVP_IP_USGS_Feb2021.mxd

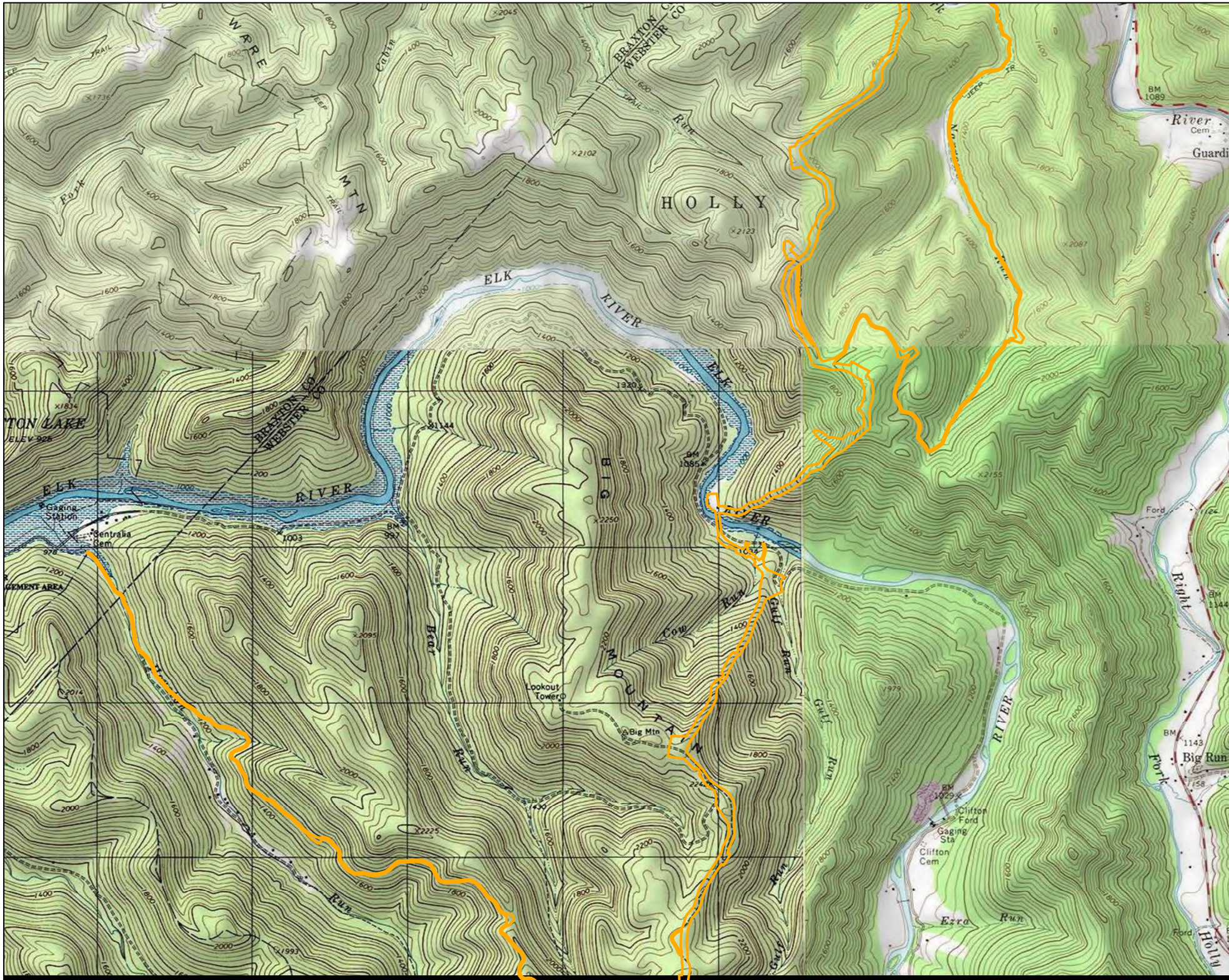

Legend

- Limit of Disturbance
- USACE Regulatory Boundary

NAD 1983 UTM 17N

1 in = 2,000 ft

2,000 1,000 0 2,000 Feet

N W E S

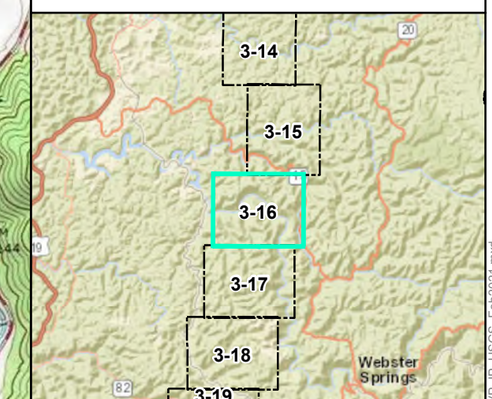

Mountain Valley Pipeline Project

Mountain Valley

USGS Project Location Map
Individual Permit Application

Figure 3-16
Webster County, West Virginia

February 2021

Data Sources: ESRI Streaming Data 2014.

Document Path: PGH P:\GIS\EQT_MVP\Mapdocs\Wetlands\Individual_Permit\MVP_IP_USGS_Feb2021.mxd

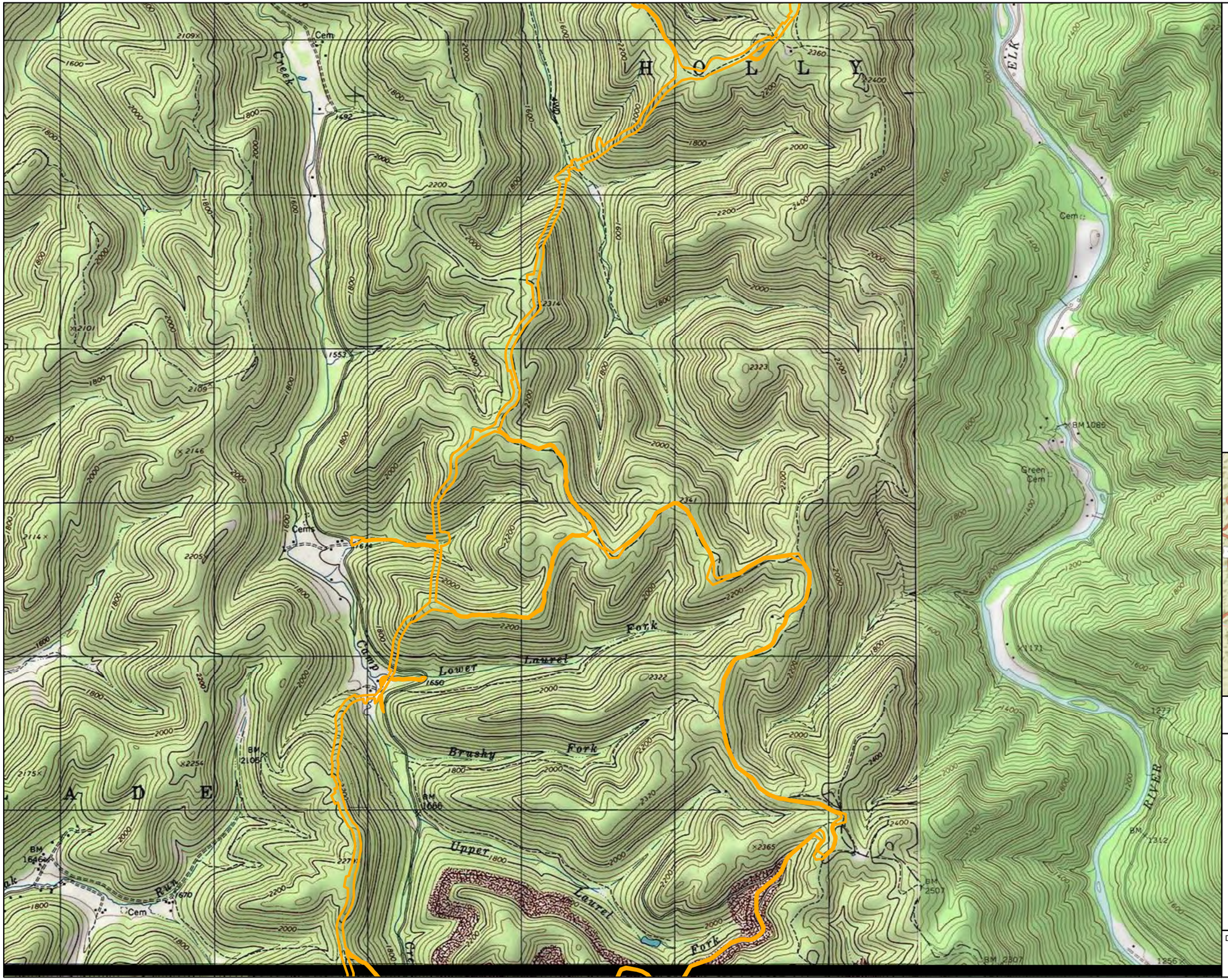

Legend

- Limit of Disturbance
- USACE Regulatory Boundary

NAD 1983 UTM 17N

1 in = 2,000 ft

2,000 1,000 0 2,000 Feet

N W E S

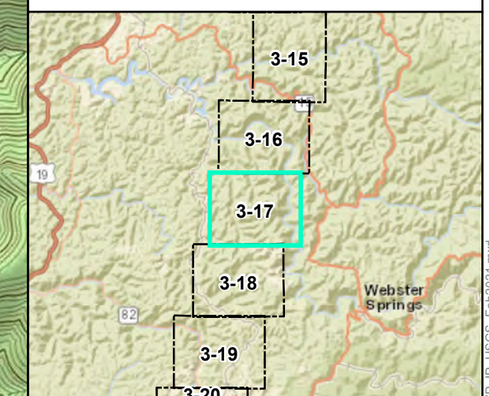

Mountain Valley Pipeline Project

USGS Project Location Map
Individual Permit Application

Figure 3-17
Webster County, West Virginia

February 2021

Data Sources: ESRI Streaming Data 2014.

Document Path: PGH P:\GIS\EQT_MVP\Mapdocs\Wetlands\Individual_Permit\MVP_IP_USGS_Feb2021.mxd

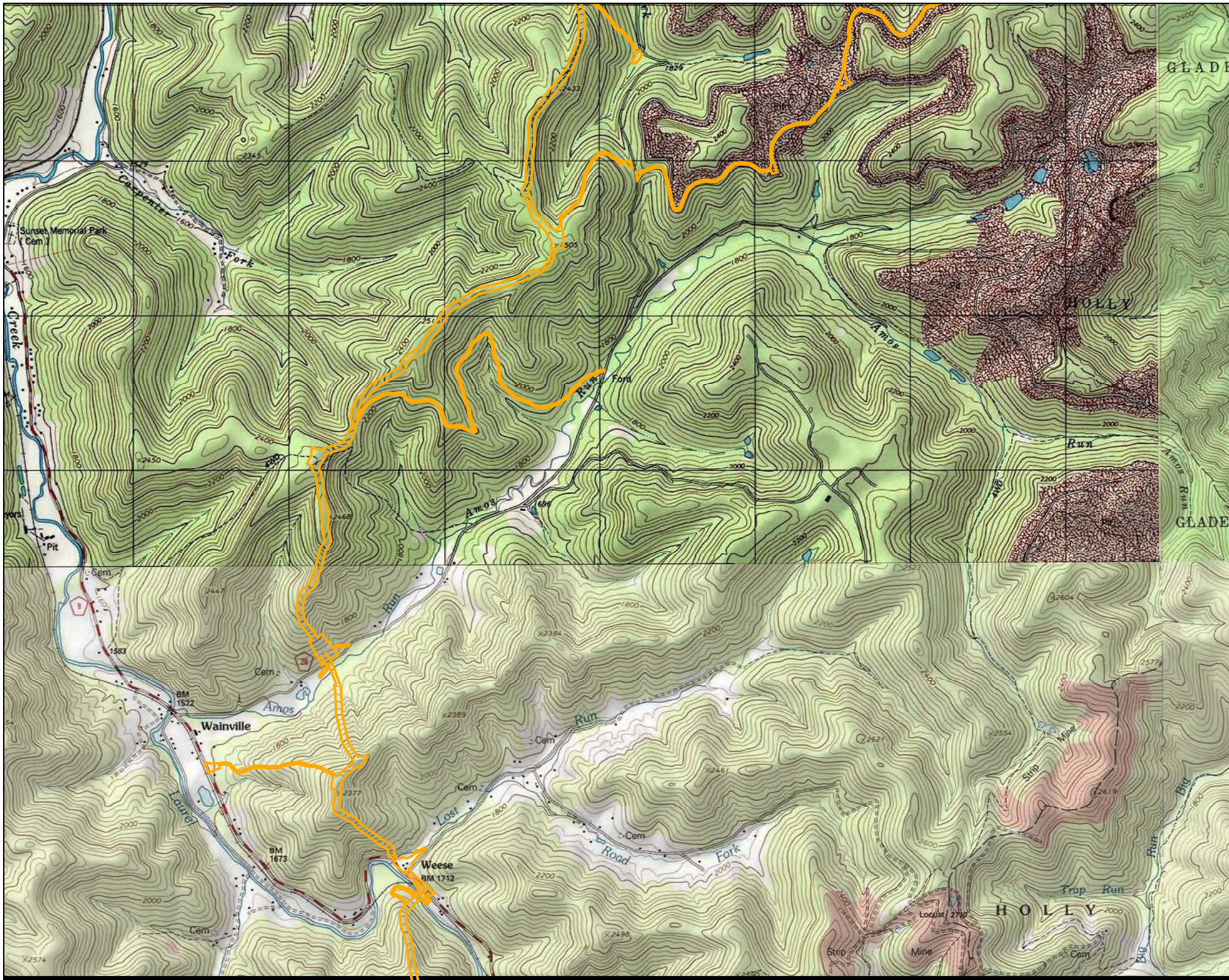

Legend

- Limit of Disturbance
- USACE Regulatory Boundary

NAD 1983 UTM 17N

1 in = 2,000 ft

2,000 1,000 0 2,000 Feet

N W E S

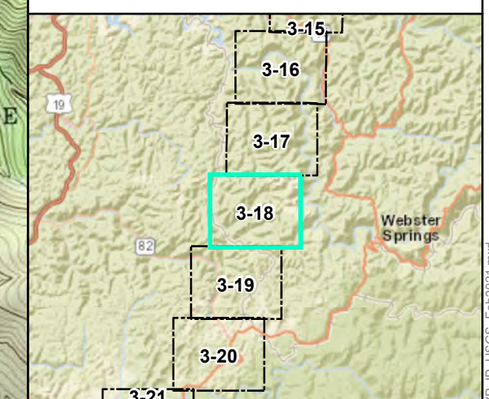

Mountain Valley Pipeline Project

USGS Project Location Map
Individual Permit Application

Figure 3-18
Webster County, West Virginia

February 2021

Data Sources: ESRI Streaming Data 2014.

Document Path: PGH P:\GIS\EQT_MVP\Mapdocs\Wetlands\Individual_Permit\MVP_IP_USGS_Feb2021.mxd



Legend

- Limit of Disturbance
- USACE Regulatory Boundary

NAD 1983 UTM 17N

1 in = 2,000 ft

N W E S

2,000 1,000 0 2,000 Feet

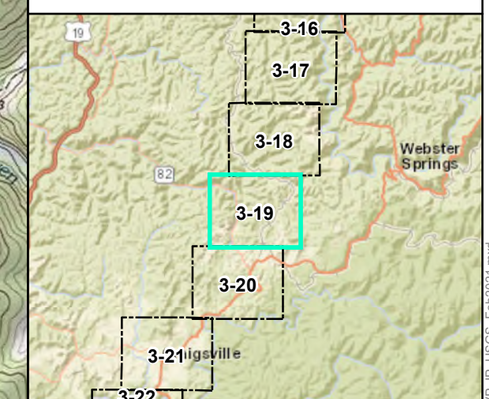

Mountain Valley Pipeline Project

USGS Project Location Map
Individual Permit Application

Figure 3-19
Webster County, West Virginia

February 2021

Data Sources: ESRI Streaming Data 2014.

Document Path: PGH P:\GIS\EQT_MVP\Mapdocs\Wetlands\Individual_Permit\MVP_IP_USGS_Feb2021.mxd

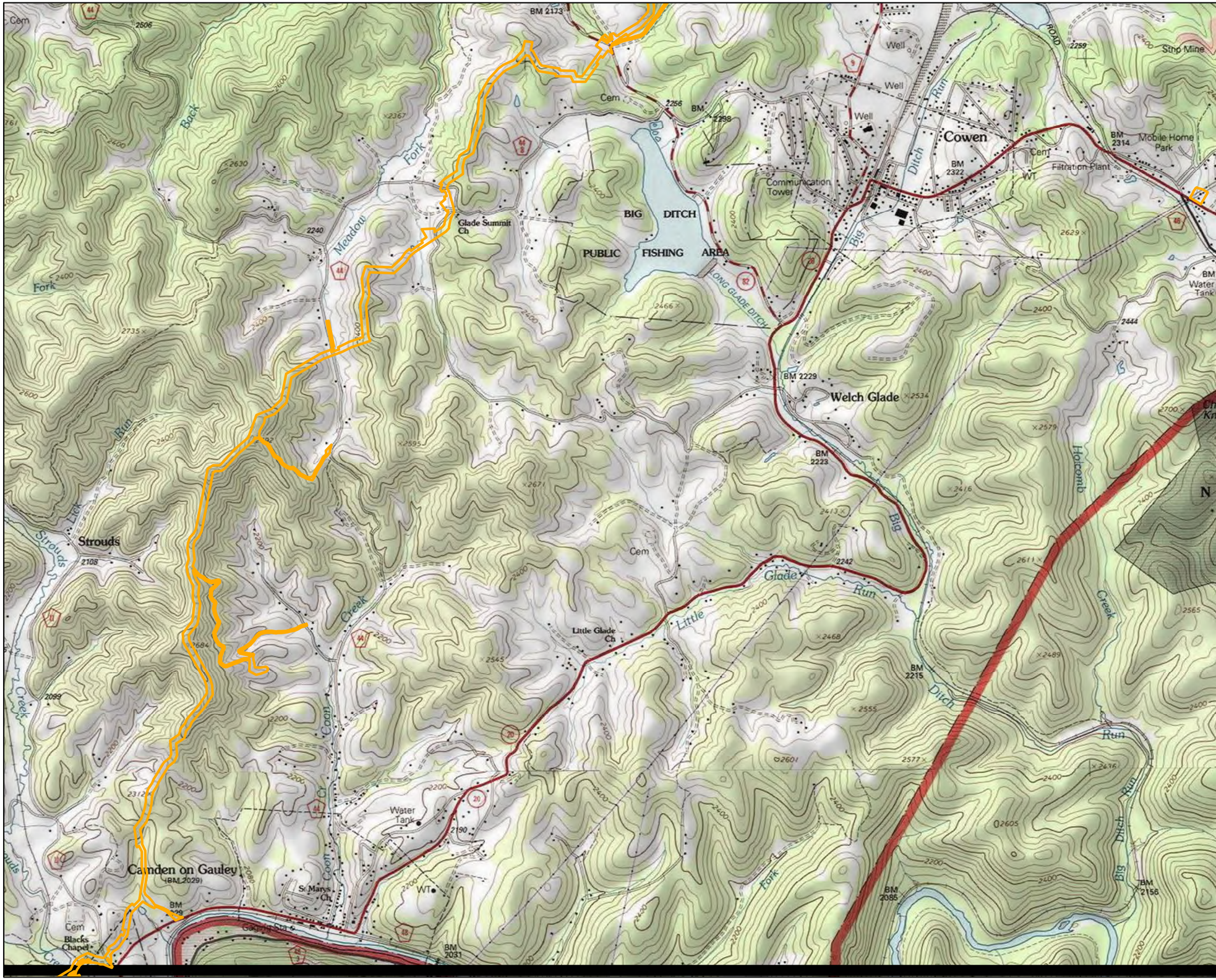

Legend

- Limit of Disturbance
- USACE Regulatory Boundary

NAD 1983 UTM 17N

1 in = 2,000 ft

2,000 1,000 0 2,000 Feet

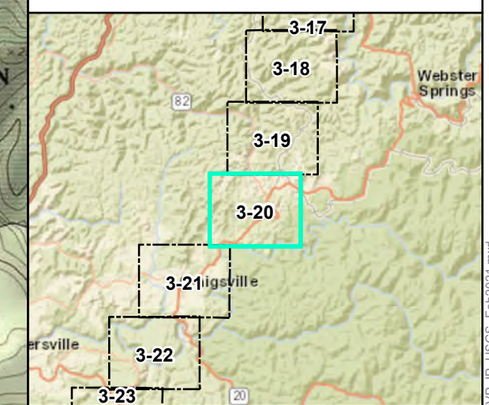

Mountain Valley Pipeline Project

USGS Project Location Map
Individual Permit Application

Figure 3-20
Webster County, West Virginia

February 2021

Data Sources: ESRI Streaming Data 2014.

Document Path: PGH P:\GIS\EQT_MVP\Mapdocs\Wetlands\Individual_Permit\MVP_IP_USGS_Feb2021.mxd

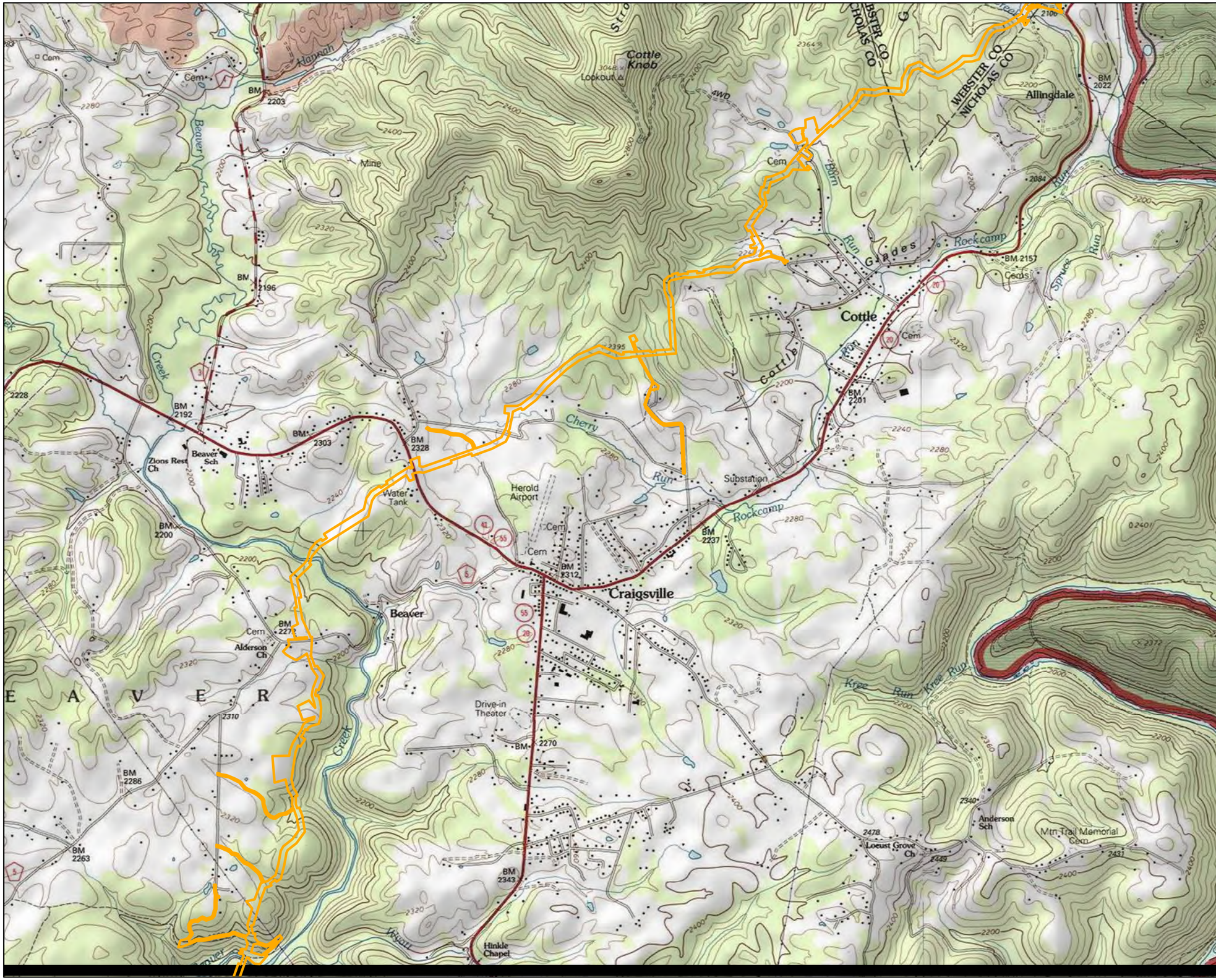

Legend

- Limit of Disturbance
- USACE Regulatory Boundary

NAD 1983 UTM 17N

1 in = 2,000 ft

2,000 1,000 0 2,000 Feet

N W E S

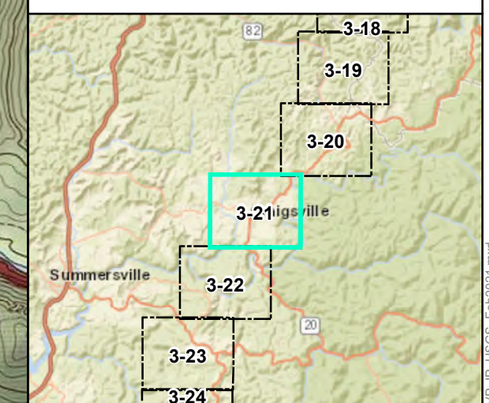

Mountain Valley Pipeline Project

USGS Project Location Map
Individual Permit Application

Figure 3-21
Nicholas County, West Virginia

February 2021

Data Sources: ESRI Streaming Data 2014.

Document Path: PGH P:\GIS\EQT_MVP\Mapdocs\Wetlands\Individual_Permit\MVP_IP_USGS_Feb2021.mxd

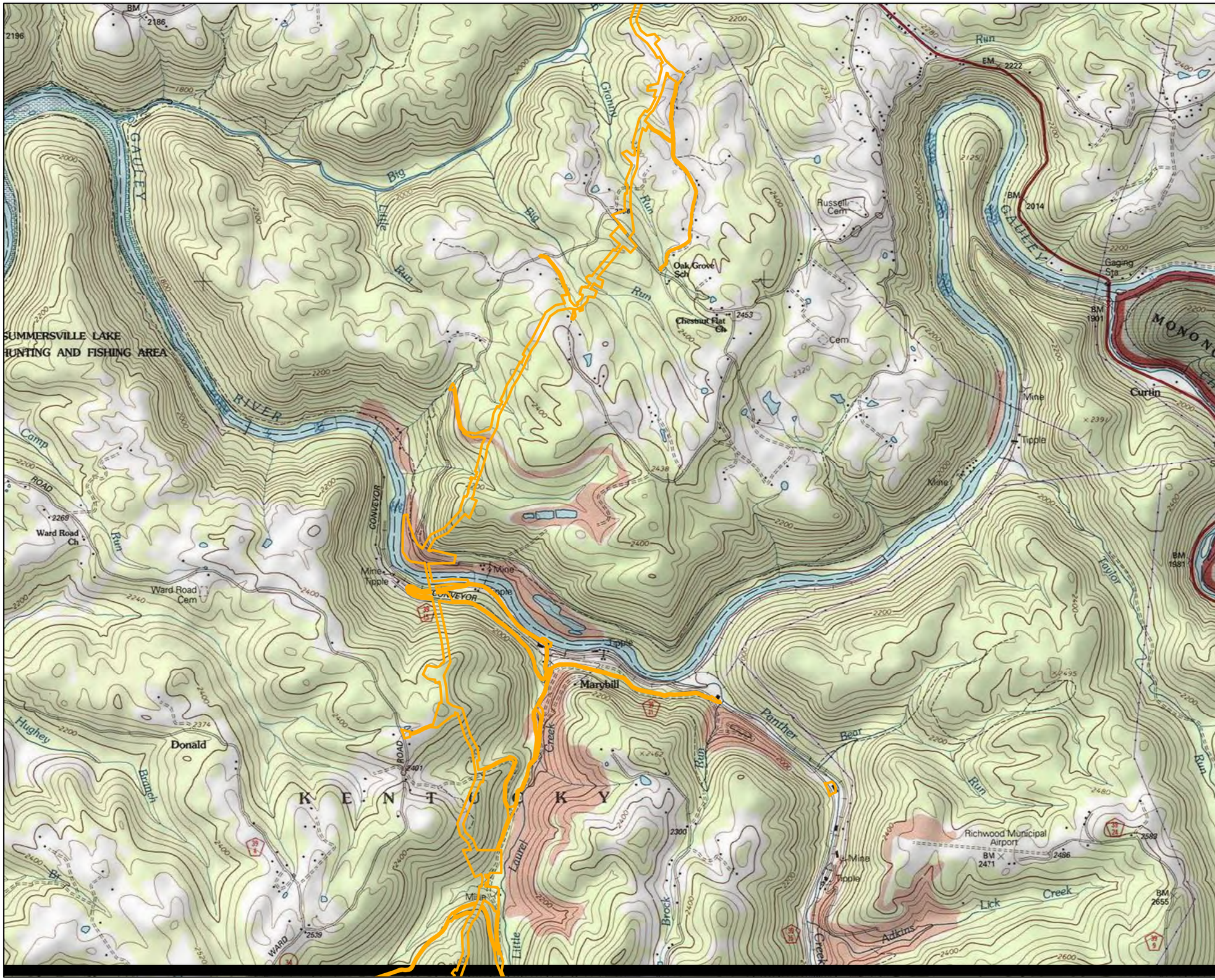

Mountain Valley Pipeline Project

USGS Project Location Map
Individual Permit Application

Figure 3-22
Nicholas County, West Virginia

February 2021

Data Sources: ESRI Streaming Data 2014.

Document Path: PGH P:\GIS\EQT_MVP\Mapdocs\Wetlands\Individual_Permit\MVP_IP_USGS_Feb2021.mxd

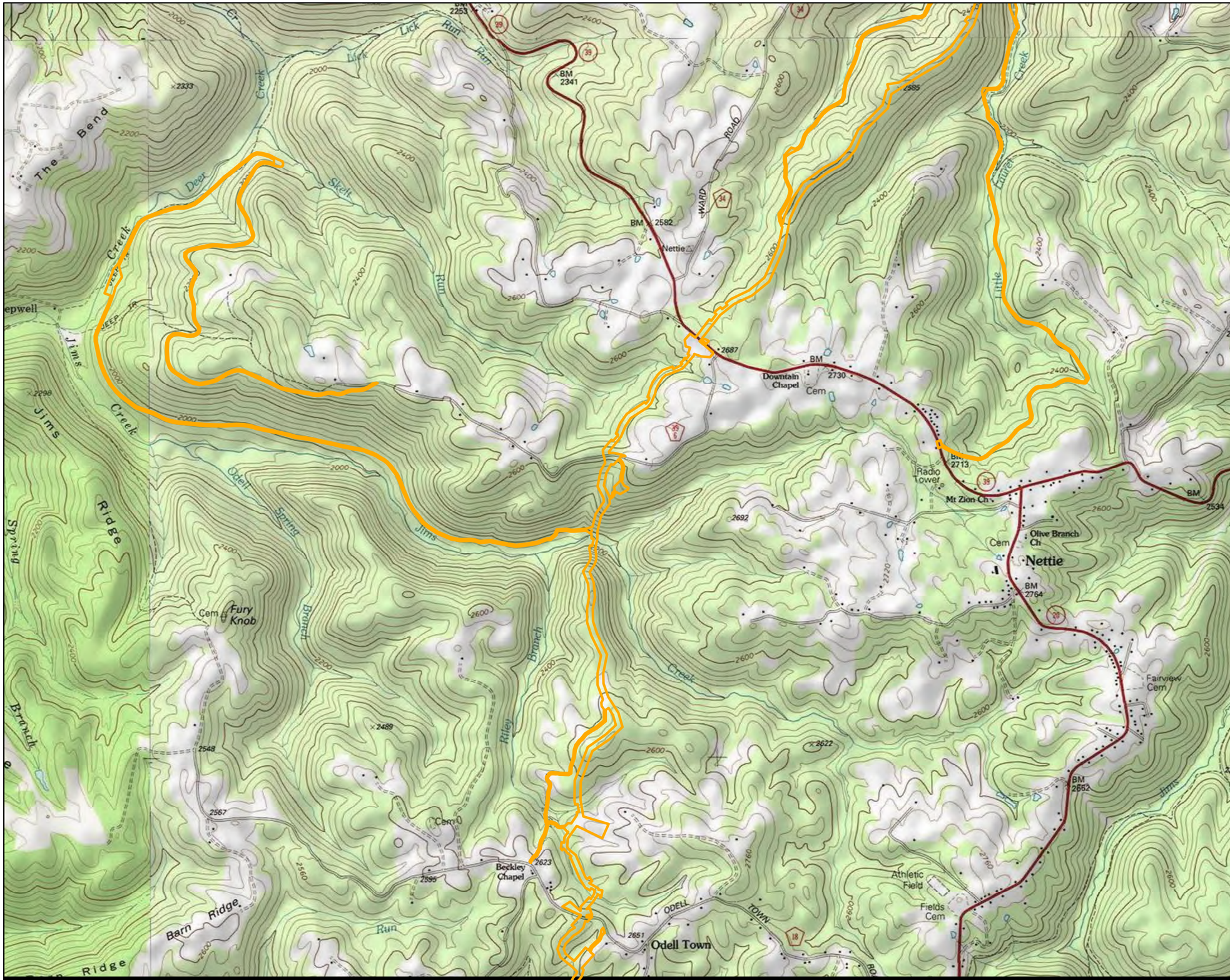

Legend

- Limit of Disturbance
- USACE Regulatory Boundary

NAD 1983 UTM 17N

1 in = 2,000 ft

2,000 1,000 0 2,000 Feet

N W E S

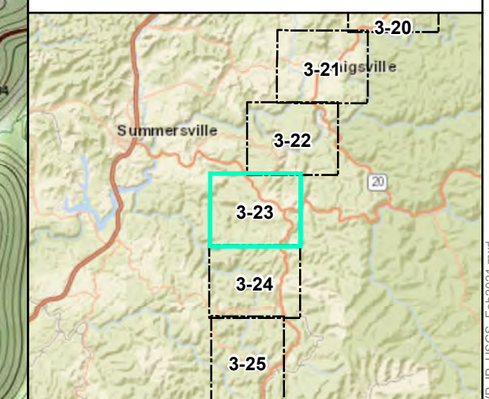

Mountain Valley Pipeline Project

USGS Project Location Map
Individual Permit Application

Figure 3-23
Nicholas County, West Virginia

February 2021

Data Sources: ESRI Streaming Data 2014.

Document Path: PGH P:\GIS\EQT_MVP\Mapdocs\Wetlands\Individual_Permit\MVP_IP_USGS_Feb2021.mxd

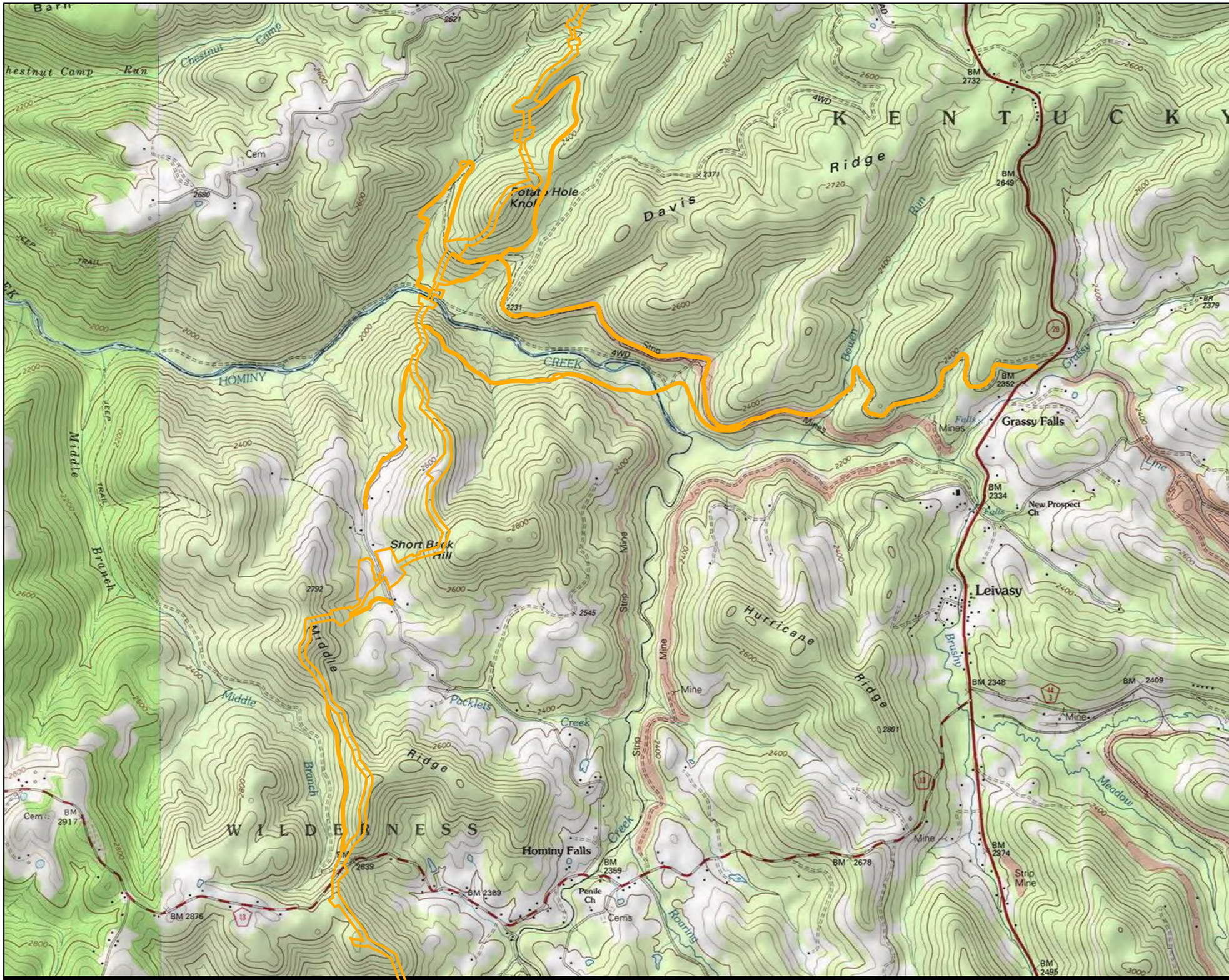

Legend

- Limit of Disturbance
- USACE Regulatory Boundary

NAD 1983 UTM 17N

1 in = 2,000 ft

N W E S

2,000 1,000 0 2,000 Feet

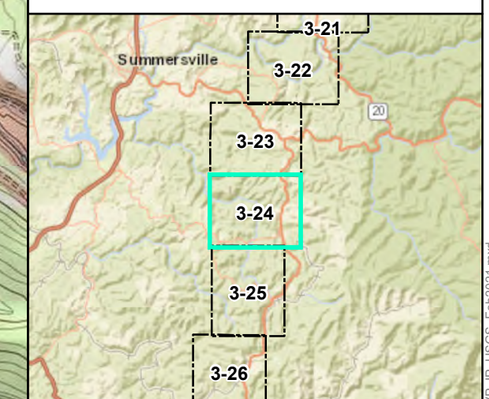

Mountain Valley Pipeline Project

USGS Project Location Map
Individual Permit Application

Figure 3-24
Nicholas County, West Virginia

February 2021

Data Sources: ESRI Streaming Data 2014.

Document Path: P:\GIS\EQT_MVP\Mapdocs\Wetlands\Individual_Permit\MVP_IP_USGS_Feb2021.mxd

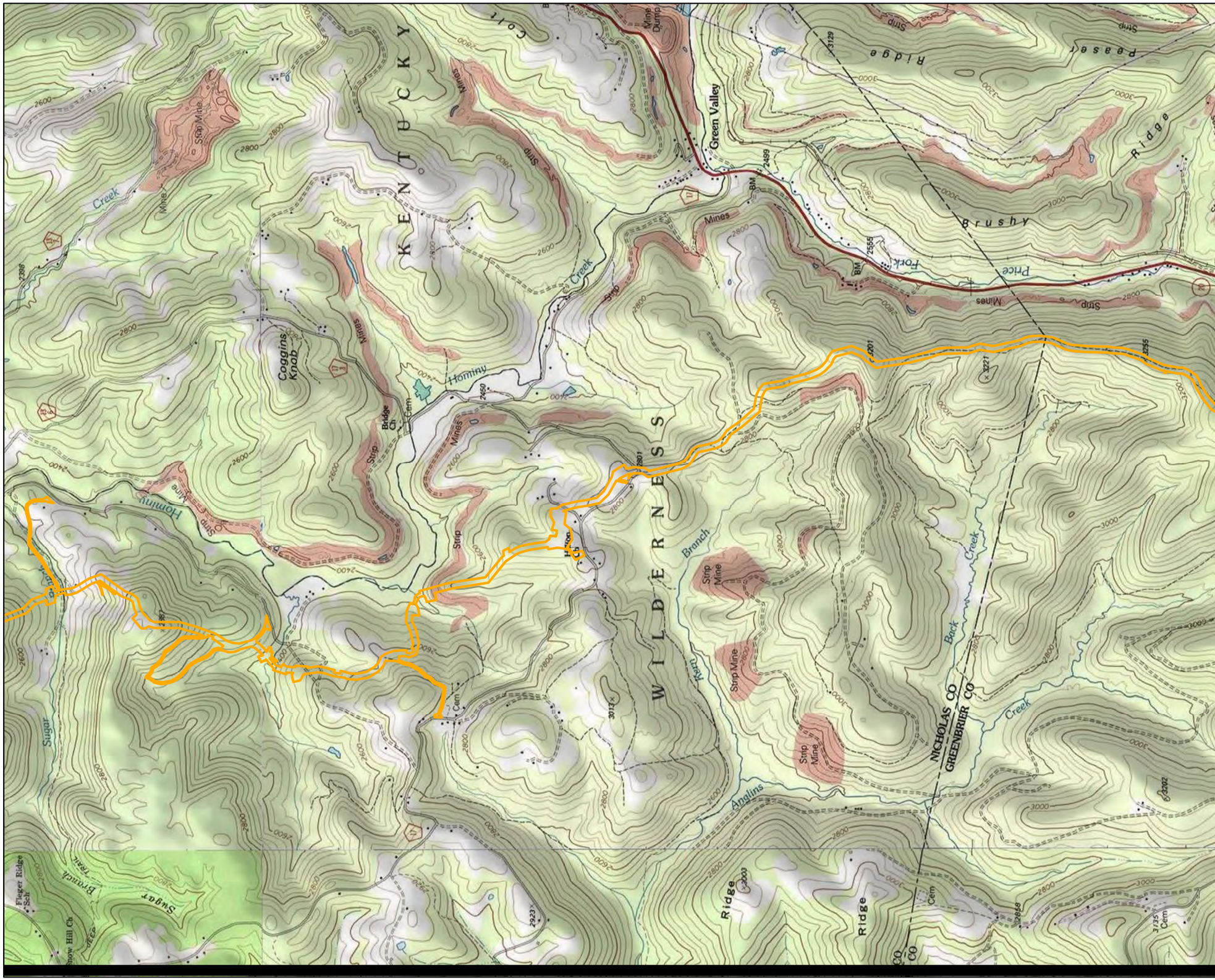

Legend

- Limit of Disturbance
- USACE Regulatory Boundary

NAD 1983 UTM 17N

1 in = 2,000 ft

2,000 1,000 0 2,000 Feet

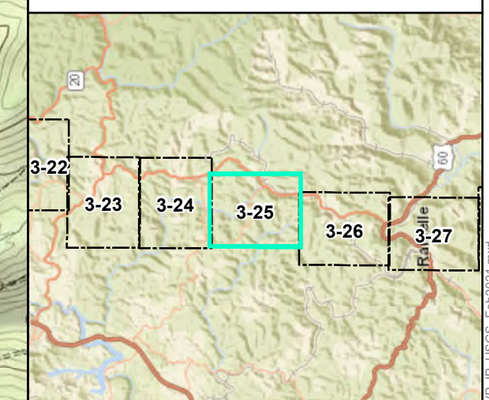

Mountain Valley Pipeline Project

USGS Project Location Map
Individual Permit Application

Figure 3-25
Nicholas County, West Virginia

February 2021

Data Sources: ESRI Streaming Data 2014.

Document Path: PGH P:\GIS\EQT_MVP\Mapdocs\Wetlands\Individual_Permit\MVP_IP_USGS_Feb2021.mxd

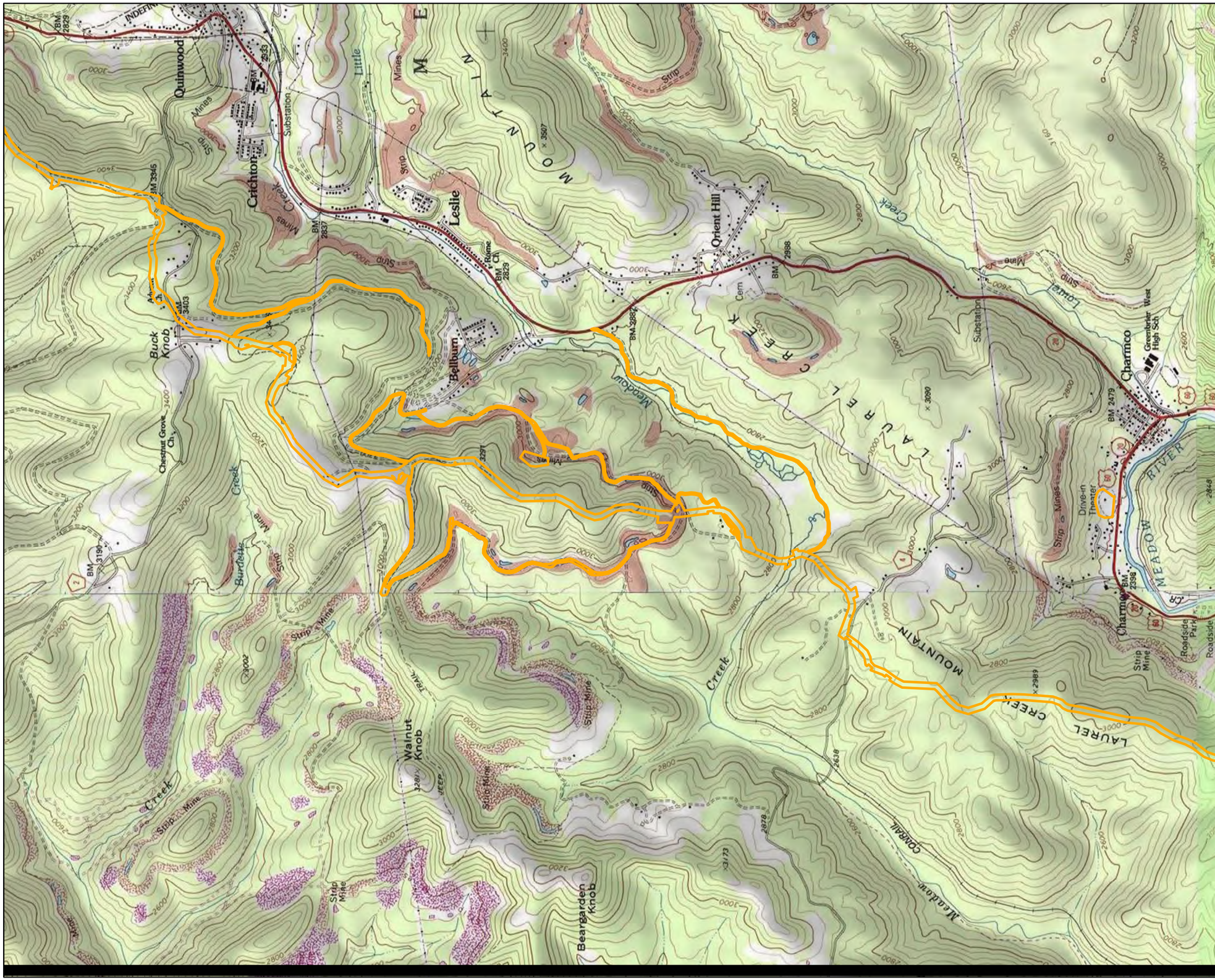

Legend

- Limit of Disturbance
- USACE Regulatory Boundary

NAD 1983 UTM 17N

1 in = 2,000 ft

2,000 1,000 0 2,000 Feet

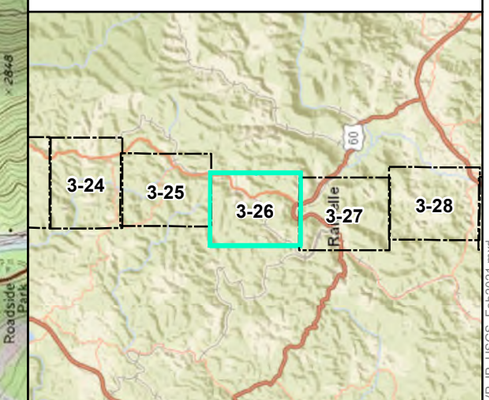

Mountain Valley Pipeline Project

MountainValley

USGS Project Location Map
Individual Permit Application

Figure 3-26
Greenbrier County, West Virginia

February 2021

Data Sources: ESRI Streaming Data 2014.

Document Path: PGH P:\GIS\EQT_MVP\Mapdocs\Wetlands\Individual_Permit\MVP_IP_USGS_Feb2021.mxd

Legend

Limit of Disturbance

USACE Regulatory Boundary

NAD 1983 UTM 17N

1 in = 2,000 ft

2,000 1,000 0 2,000 Feet

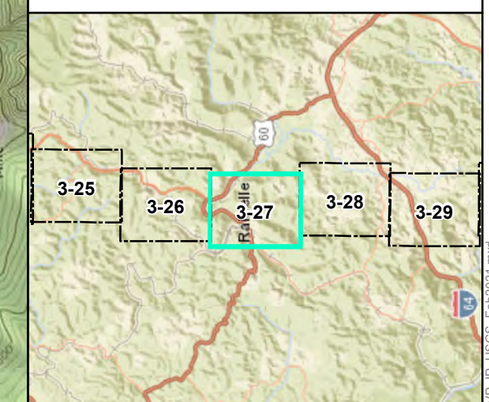

Mountain Valley Pipeline Project

USGS Project Location Map
Individual Permit Application

Figure 3-27
Greenbrier County, West Virginia

February 2021

Data Sources: ESRI Streaming Data 2014.

Document Path: PGH P:\GIS\EQT_MVP\Mapdocs\Wetlands\Individual_Permit\MVP_IP_USGS_Feb2021.mxd

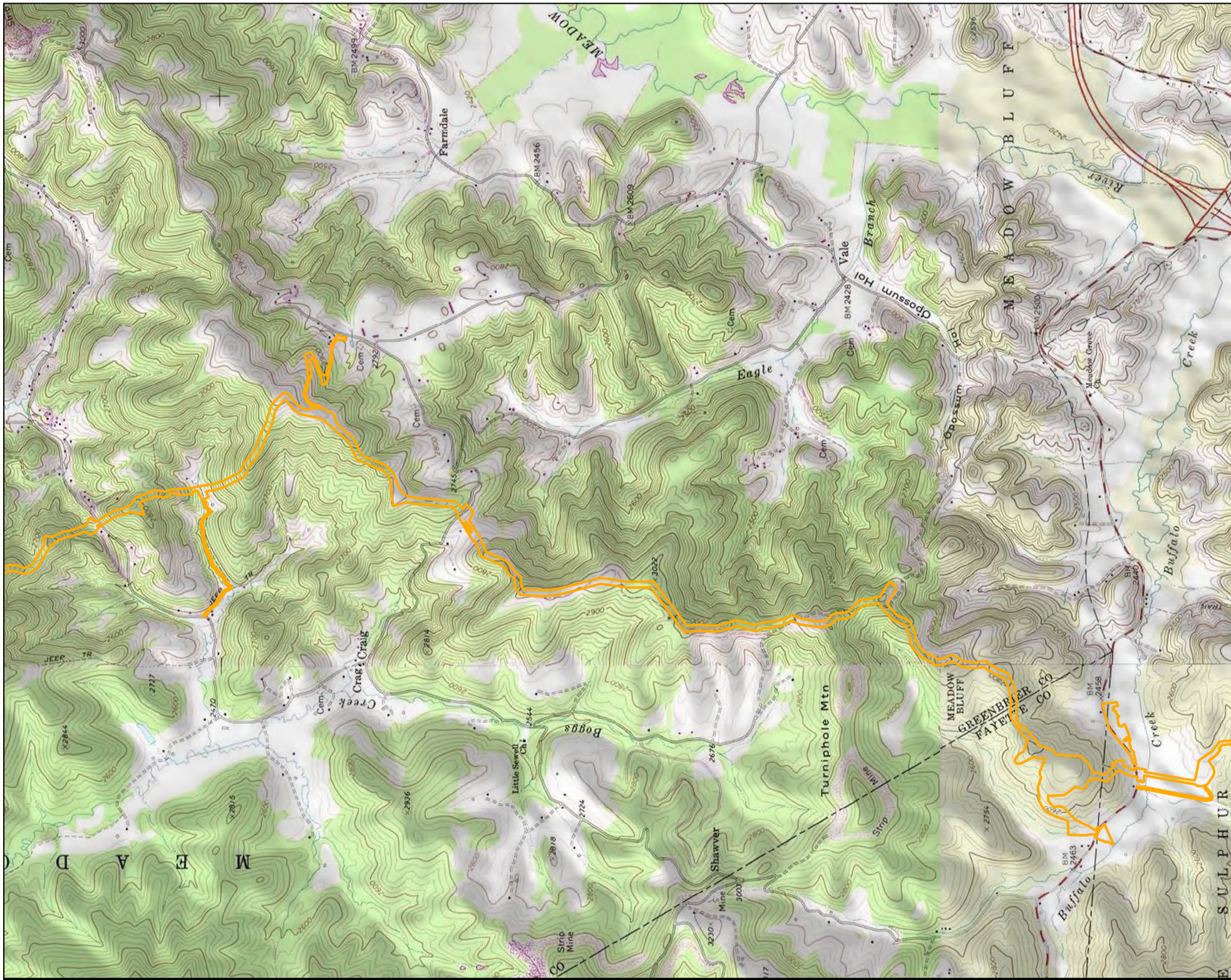

Legend

- Limit of Disturbance
- USACE Regulatory Boundary

NAD 1983 UTM 17N

1 in = 2,000 ft

2,000 1,000 0 2,000 Feet

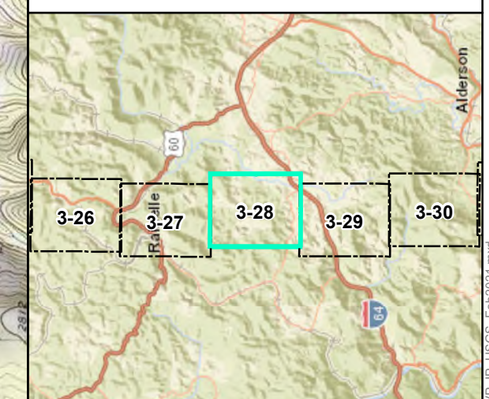

Mountain Valley Pipeline Project

Mountain Valley

USGS Project Location Map
Individual Permit Application

Figure 3-28
Fayette/Greenbrier County, West Virginia

February 2021

Data Sources: ESRI Streaming Data 2014.

Document Path: PGH P:\GIS\EQT_MVP\Mapdocs\Wetlands\Individual_Permit\MVP_IP_USGS_Feb2021.mxd

Legend

- Limit of Disturbance
- USACE Regulatory Boundary

NAD 1983 UTM 17N

1 in = 2,000 ft

2,000 1,000 0 2,000 Feet

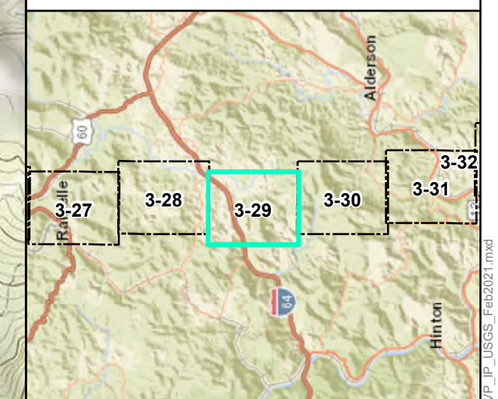

Mountain Valley Pipeline Project

USGS Project Location Map
Individual Permit Application

Figure 3-29
Greenbrier/Summers County, West Virginia

February 2021

Data Sources: ESRI Streaming Data 2014.

Document Path: P:\GIS\EQT_MVP\Mapdocs\Wetlands\Individual_Permit\MVP_IP_USGS_Feb2021.mxd

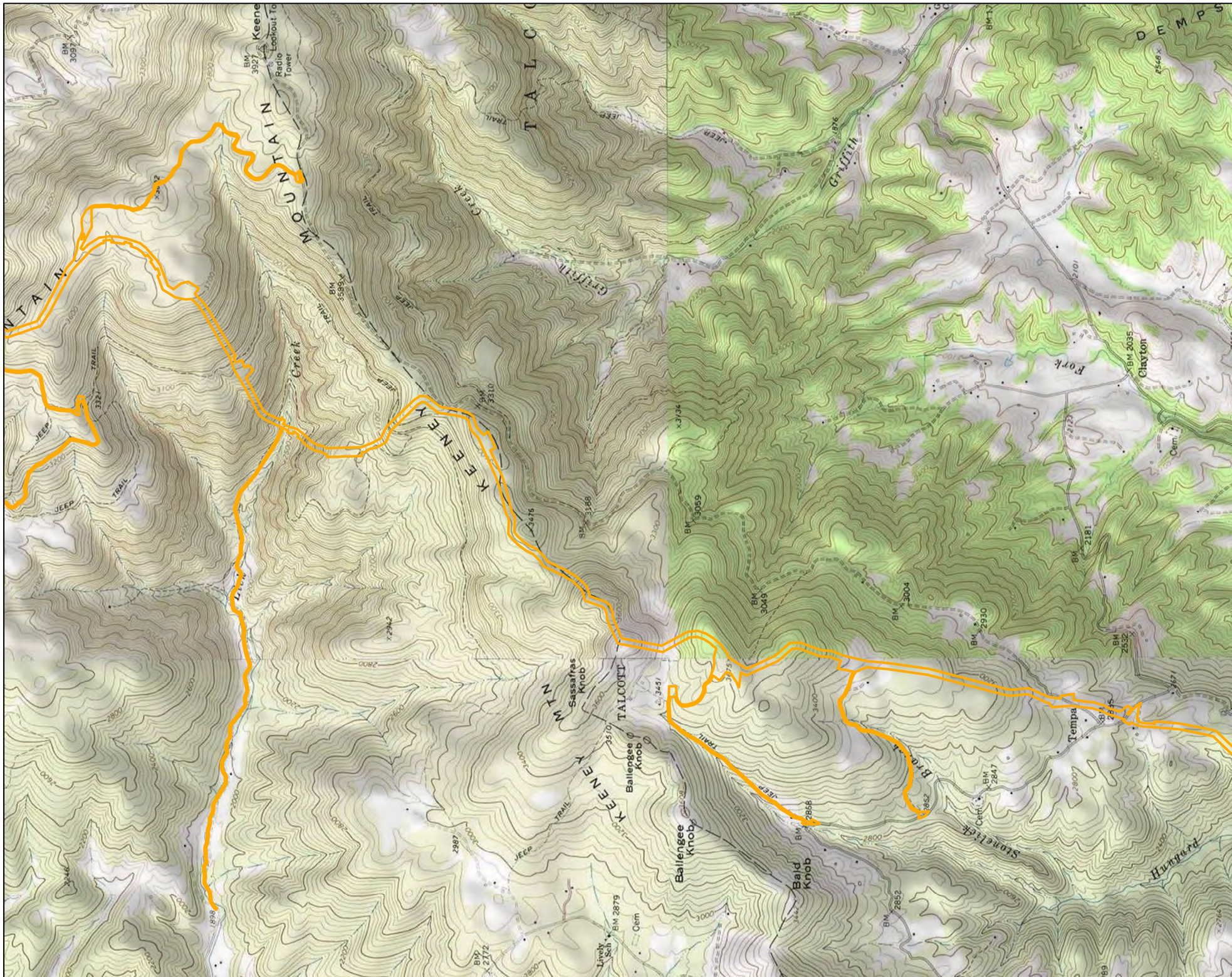

Legend

- Limit of Disturbance
- USACE Regulatory Boundary

NAD 1983 UTM 17N

1 in = 2,000 ft

2,000 1,000 0 2,000 Feet

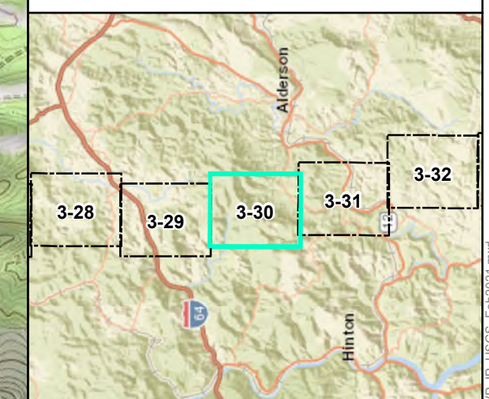

Mountain Valley Pipeline Project

USGS Project Location Map
Individual Permit Application

Figure 3-30
Summers County, West Virginia

February 2021

Data Sources: ESRI Streaming Data 2014.

Document Path: PGH P:\GIS\EQT_MVP\Mapdocs\Wetlands\Individual_Permit\MVP_IP_USGS_Feb2021.mxd

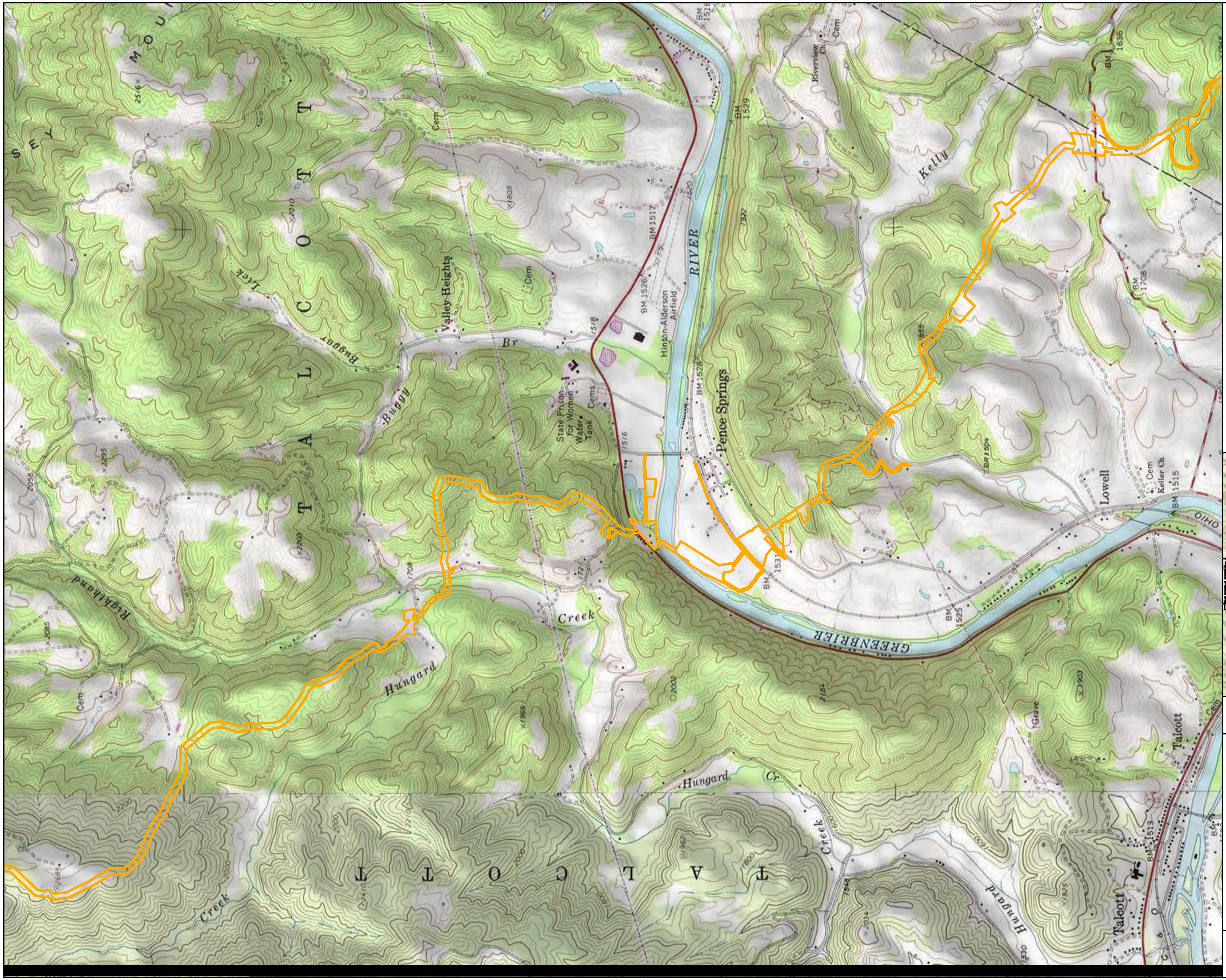

Legend

- Limit of Disturbance
- USACE Regulatory Boundary

NAD 1983 UTM 17N

1 in = 2,000 ft

2,000 1,000 0 2,000 Feet

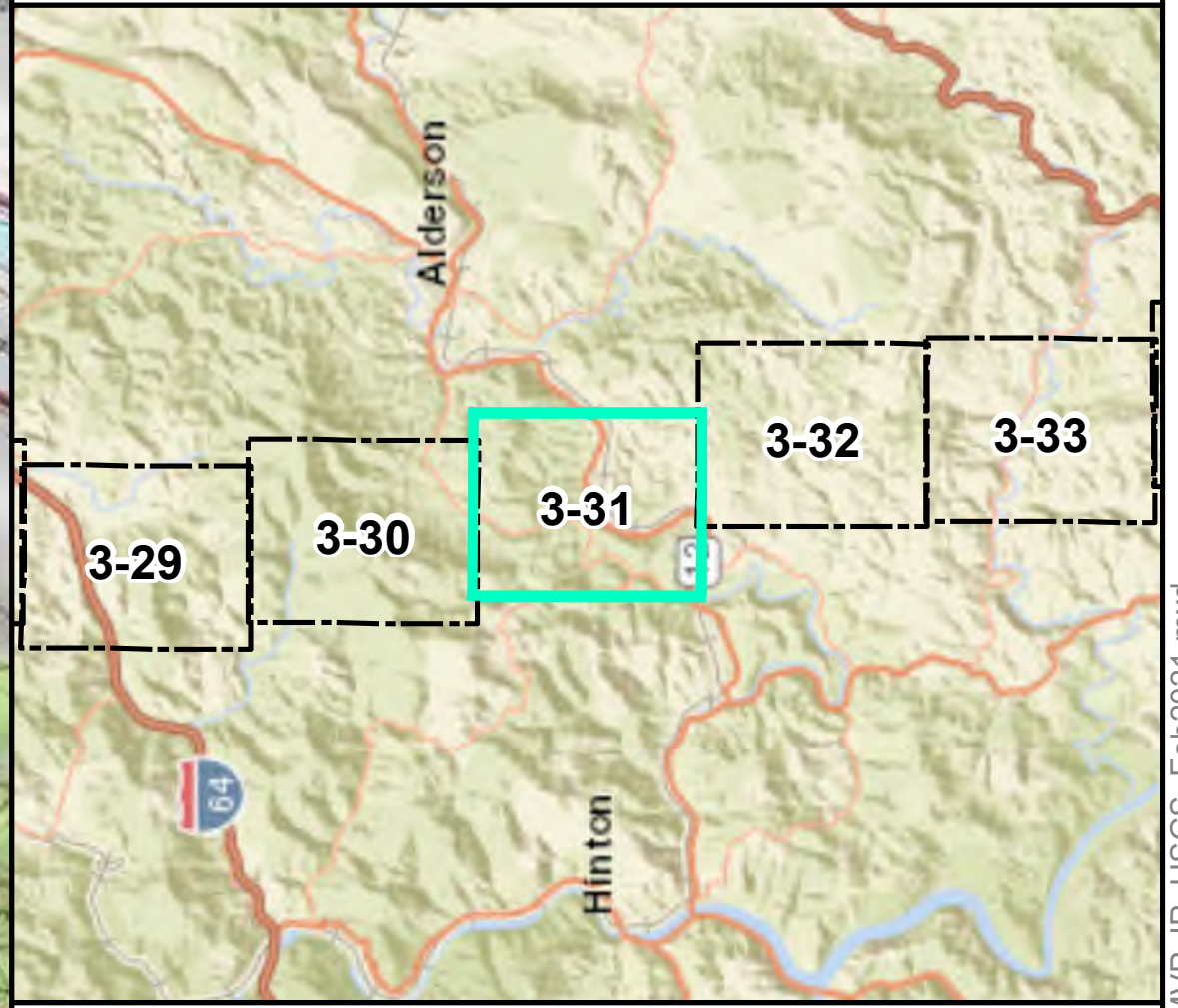

Mountain Valley Pipeline Project

USGS Project Location Map
Individual Permit Application

Figure 3-31
Summers County, West Virginia

February 2021

Data Sources: ESRI Streaming Data 2014.

Document Path: PGH P:\GIS\EQT_MVP\Mapdocs\Wetlands\Individual_Permit\MVP_IP_USGS_Feb2021.mxd

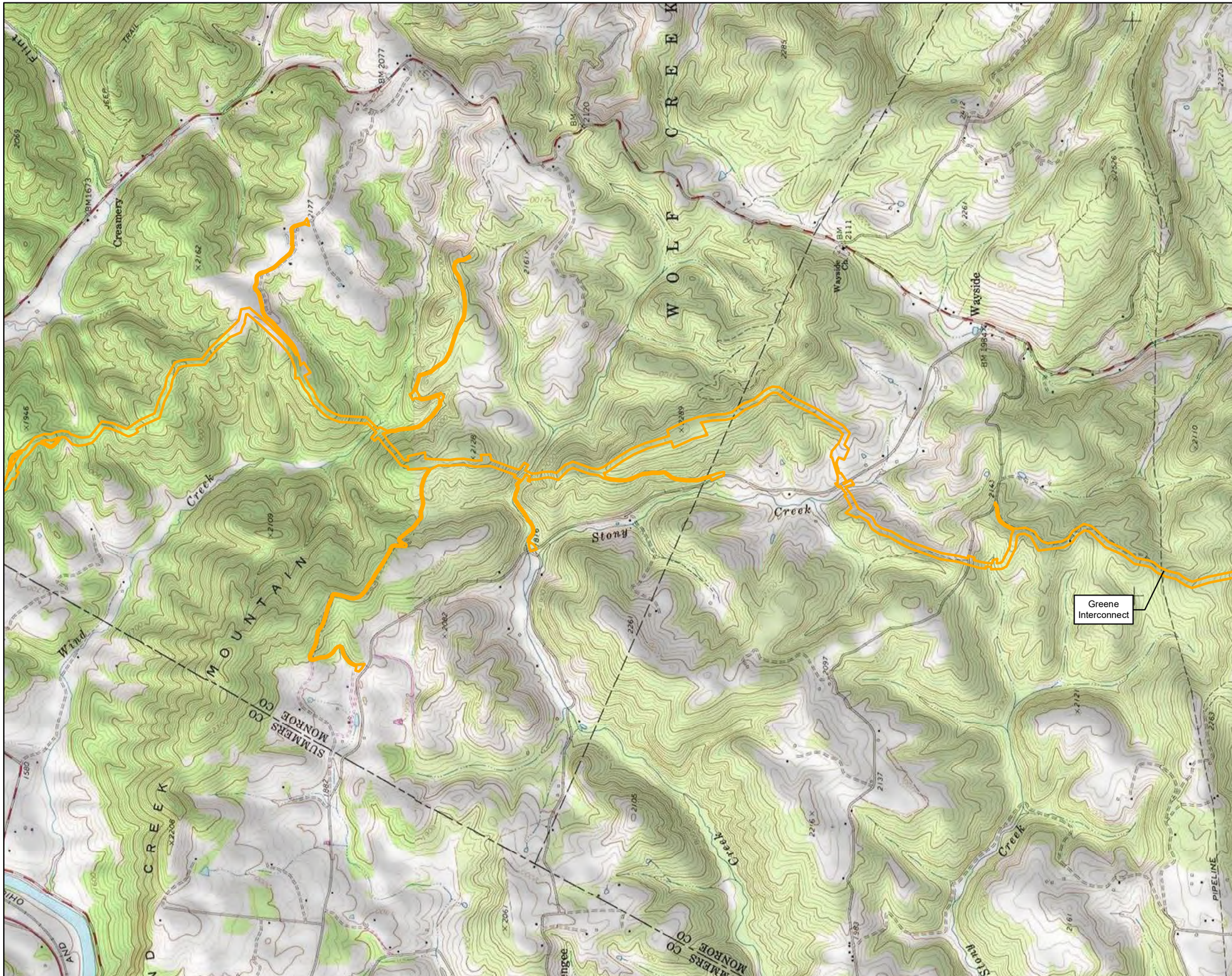

Legend

- Limit of Disturbance
- USACE Regulatory Boundary

NAD 1983 UTM 17N

1 in = 2,000 ft

2,000 1,000 0 2,000 Feet

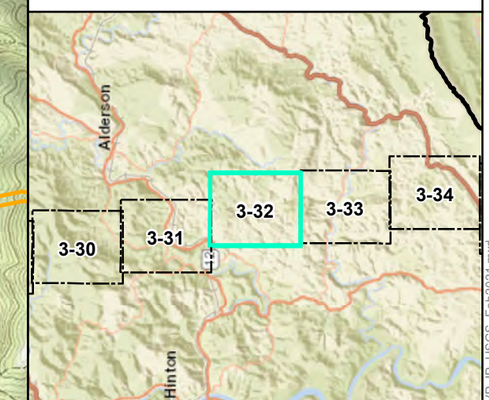

Mountain Valley Pipeline Project

USGS Project Location Map
Individual Permit Application

Figure 3-32
Monroe County, West Virginia

February 2021

Data Sources: ESRI Streaming Data 2014.

Document Path: PGH P:\GIS\EQT_MVP\Mapdocs\Wetlands\Individual_Permit\MVP_IP_USGS_Feb2021.mxd

Legend

- Limit of Disturbance
- USACE Regulatory Boundary

NAD 1983 UTM 17N

1 in = 2,000 ft

2,000 1,000 0 2,000 Feet

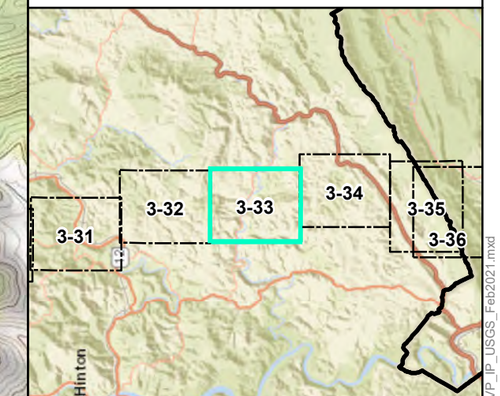

Mountain Valley Pipeline Project

USGS Project Location Map
Individual Permit Application

Figure 3-33
Monroe County, West Virginia

February 2021

Data Sources: ESRI Streaming Data 2014.

Document Path: PGH P:\GIS\EQT_MVP\Mapdocs\Wetlands\Individual_Permit\MVP_IP_USGS_Feb2021.mxd

Legend

- Limit of Disturbance
- USACE Regulatory Boundary

NAD 1983 UTM 17N

1 in = 2,000 ft

2,000 1,000 0 2,000 Feet

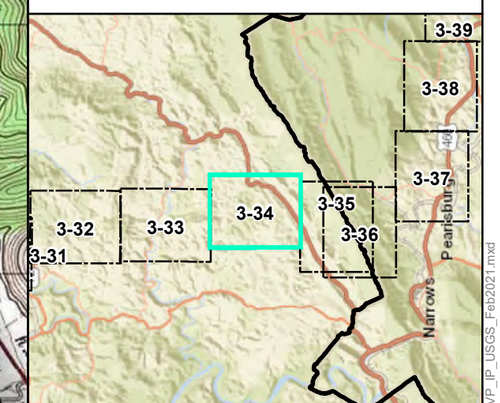

Mountain Valley Pipeline Project

USGS Project Location Map
Individual Permit Application

Figure 3-34
Monroe County, West Virginia

February 2021

Data Sources: ESRI Streaming Data 2014.

Document Path: PGH P:\GIS\EQT_MVP\Mapdocs\Wetlands\Individual_Permit\MVP_IP_USGS_Feb2021.mxd

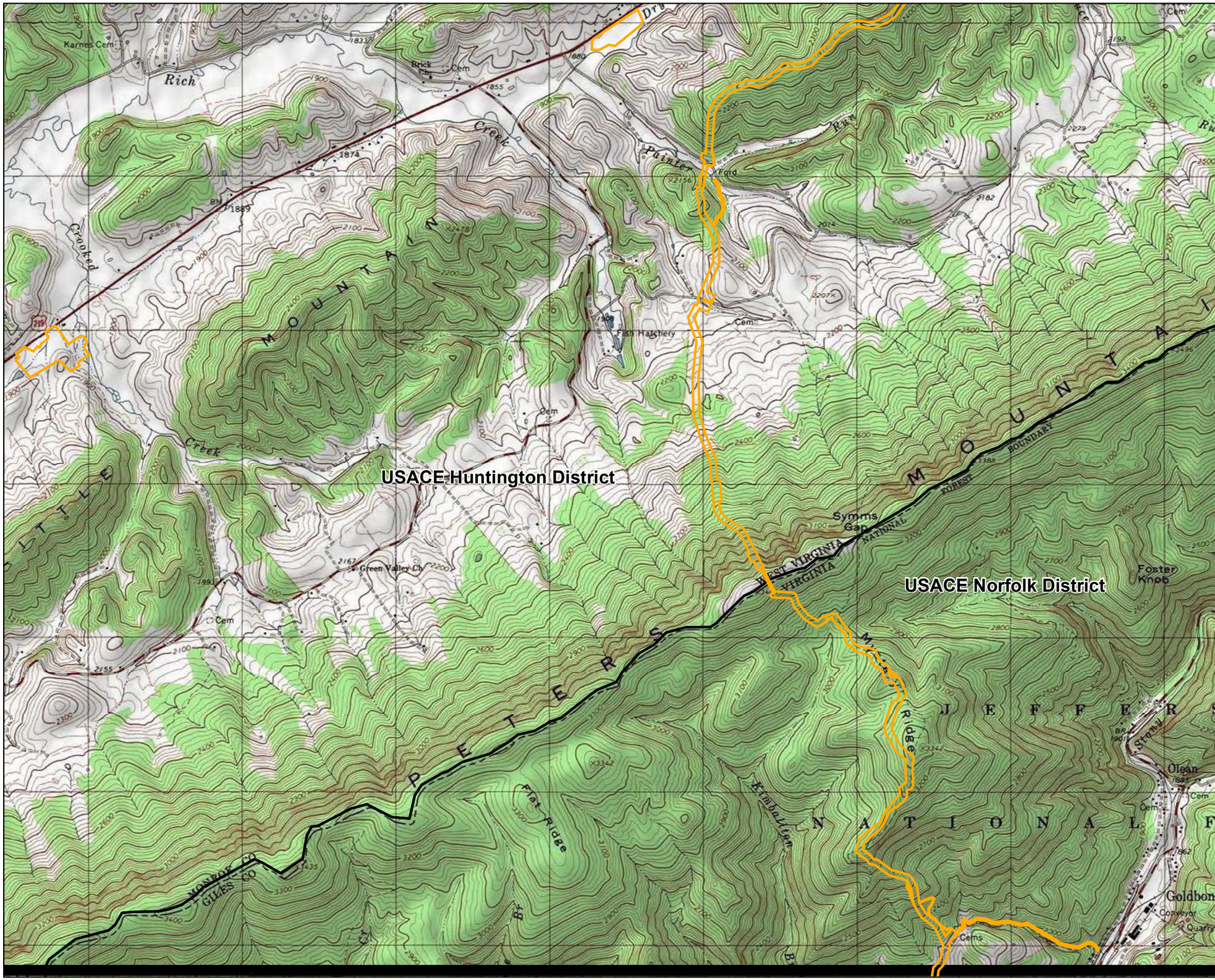

Legend

- Limit of Disturbance
- USACE Regulatory Boundary

NAD 1983 UTM 17N

1 in = 2,000 ft

2,000 1,000 0 2,000 Feet

N W E S

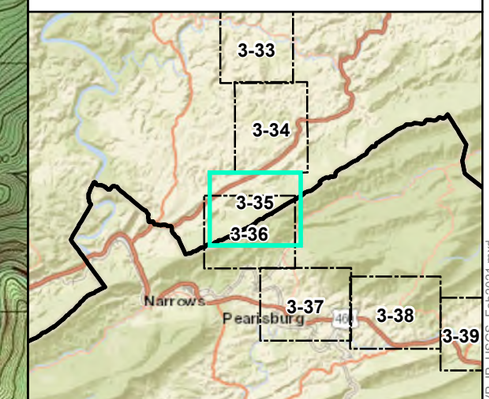

Mountain Valley Pipeline Project

USGS Project Location Map
Individual Permit Application

Figure 3-35
Monroe County, West Virginia

February 2021

Data Sources: ESRI Streaming Data 2014.

Document Path: PGH P:\GIS\EQT_MVP\Mapdocs\Wetlands\Individual_Permit\MVP_IP_USGS_Feb2021.mxd

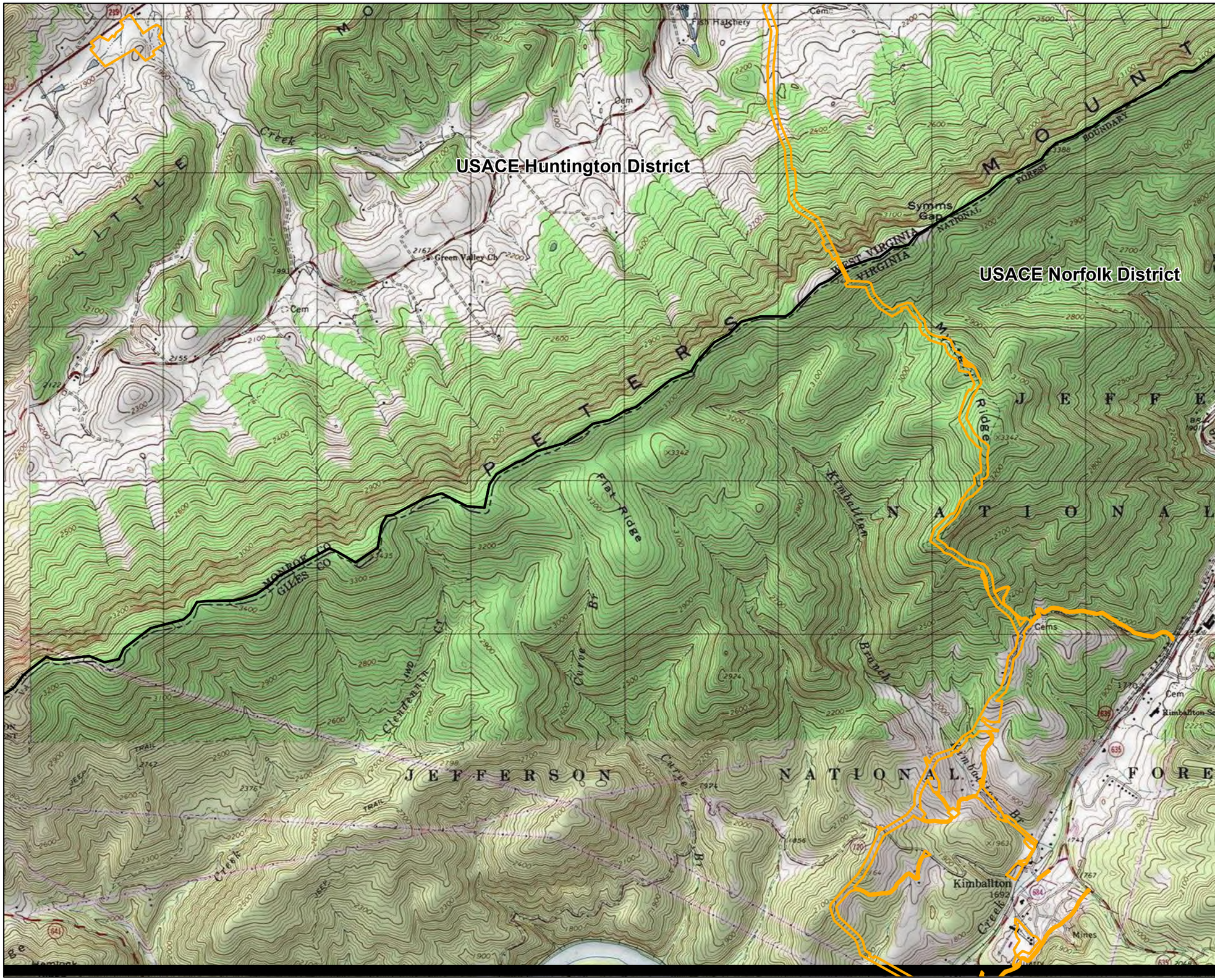

Legend

- Limit of Disturbance
- USACE Regulatory Boundary

NAD 1983 UTM 17N

1 in = 2,000 ft

2,000 1,000 0 2,000 Feet

N W E S

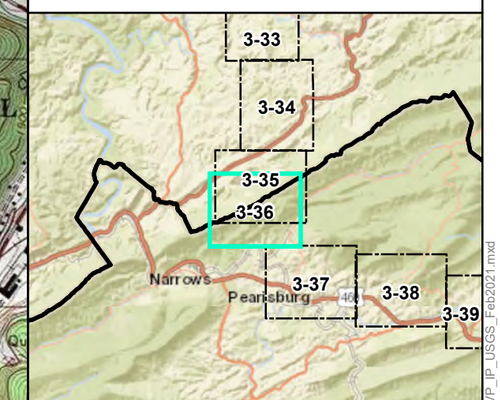

Mountain Valley Pipeline Project

USGS Project Location Map
Individual Permit Application

Figure 3-36
Giles County, Virginia

February 2021

Data Sources: ESRI Streaming Data 2014.

Document Path: PGH P:\GIS\EQT_MVP\Mapdocs\Wetlands\Individual_Permit\MVP_IP_USGS_Feb2021.mxd

Legend

- Limit of Disturbance
- USACE Regulatory Boundary

NAD 1983 UTM 17N

1 in = 2,000 ft

2,000 1,000 0 2,000 Feet

N W E S

Mountain Valley Pipeline Project

USGS Project Location Map
Individual Permit Application

Figure 3-37
Giles County, Virginia

February 2021

Data Sources: ESRI Streaming Data 2014.

Document Path: PGH P:\GIS\EQT_MVP\Mapdocs\Wetlands\Individual_Permit\MVP_IP_USGS_Feb2021.mxd

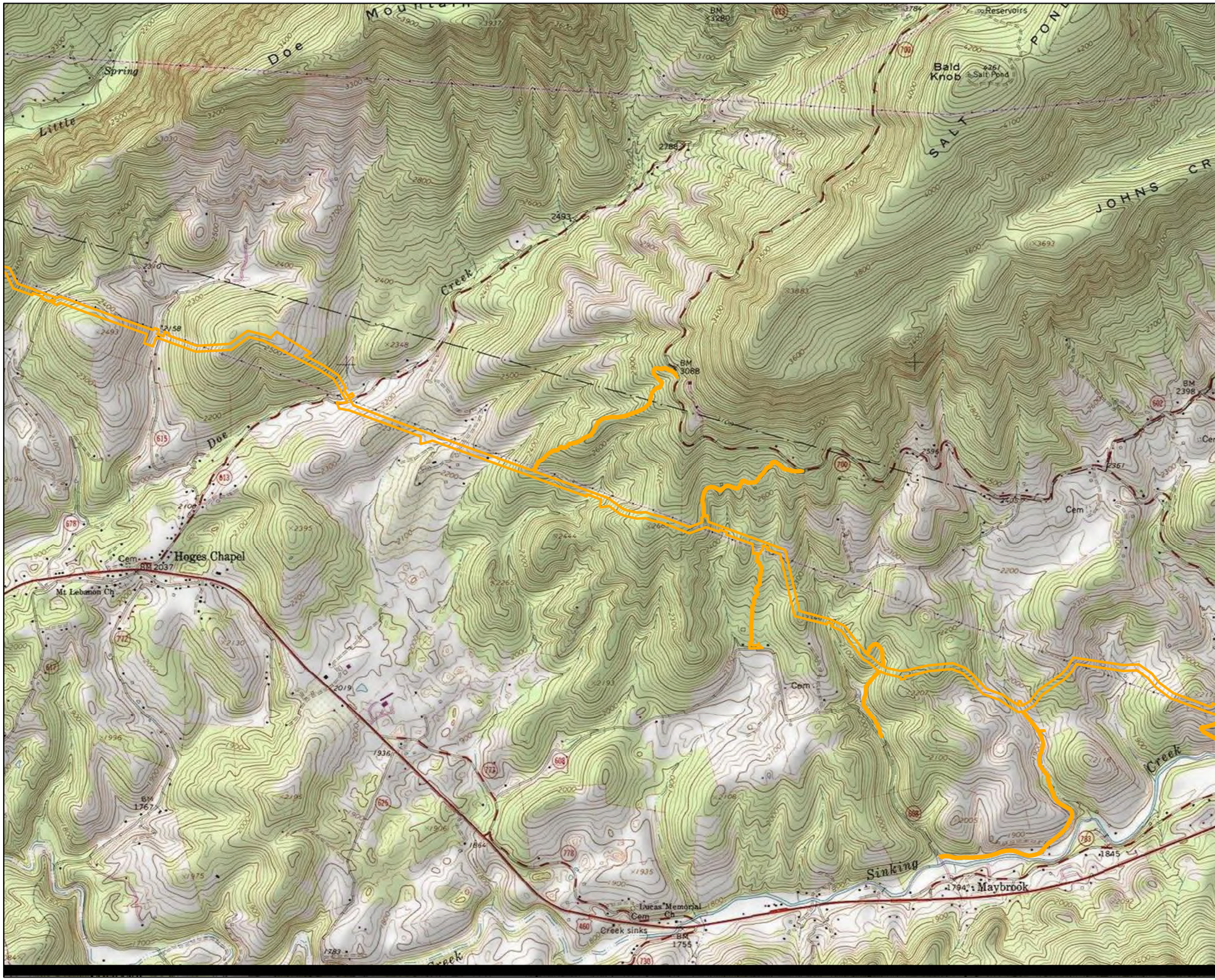

Legend

- Limit of Disturbance
- USACE Regulatory Boundary

NAD 1983 UTM 17N

1 in = 2,000 ft

2,000 1,000 0 2,000 Feet

N W E S

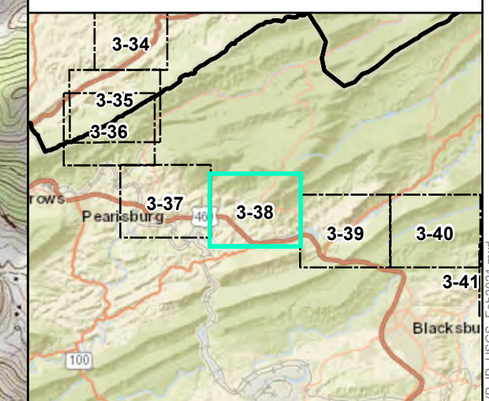

Mountain Valley Pipeline Project

USGS Project Location Map
Individual Permit Application

Figure 3-38
Giles County, Virginia

February 2021

Data Sources: ESRI Streaming Data 2014.

Document Path: P:\GIS\EQT_MVP\Mapdocs\Wetlands\Individual_Permit\MVP_IP_USGS_Feb2021.mxd

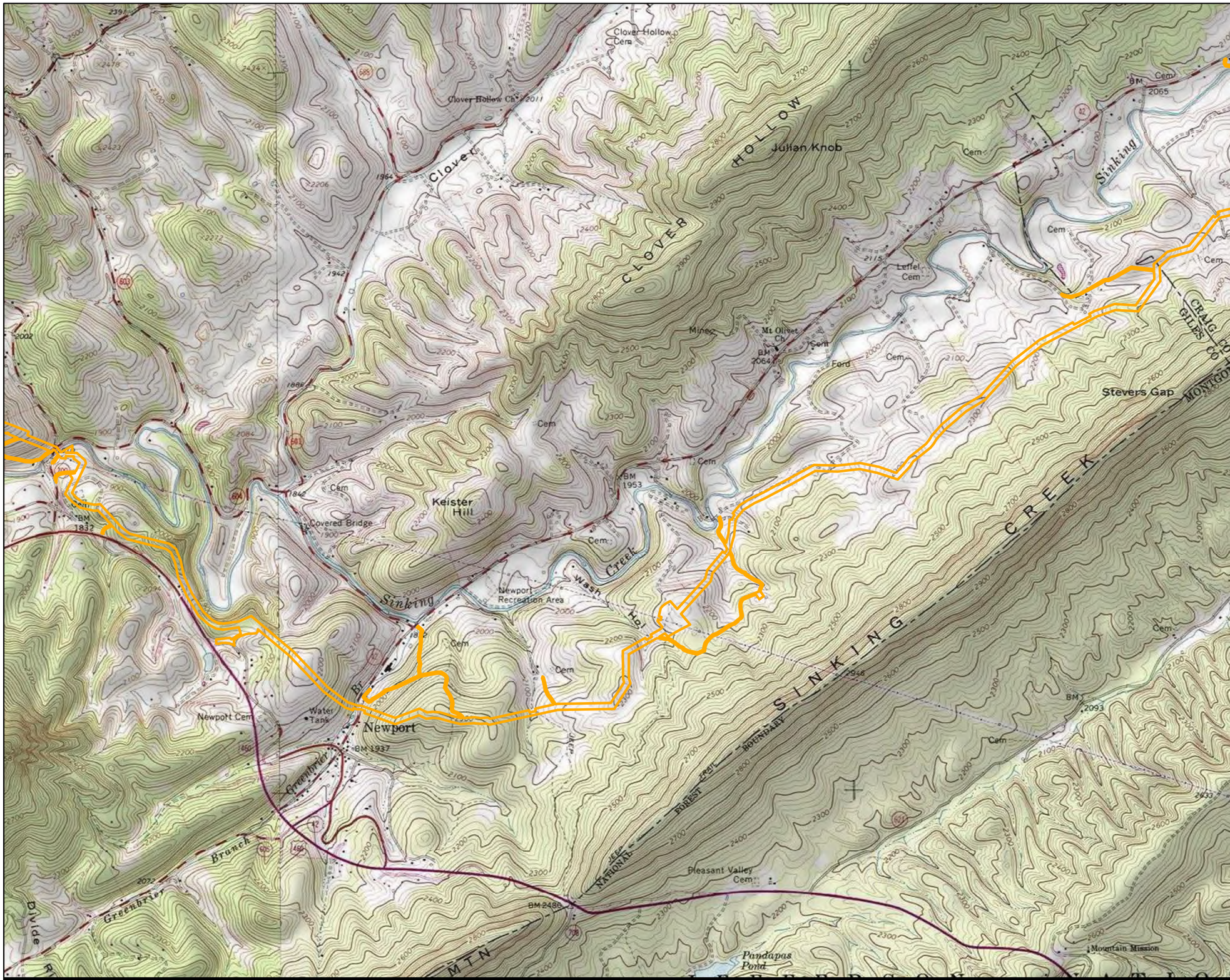

Legend

- Limit of Disturbance
- USACE Regulatory Boundary

NAD 1983 UTM 17N

1 in = 2,000 ft

2,000 1,000 0 2,000 Feet

N W E S

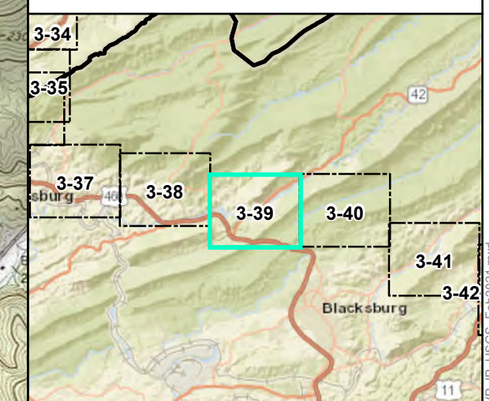

Mountain Valley Pipeline Project

USGS Project Location Map
Individual Permit Application

Figure 3-39
Craig/Giles County, Virginia

February 2021

Data Sources: ESRI Streaming Data 2014.

Document Path: P:\GIS\EQT_MVP\Mapdocs\Wetlands\Individual_Permit\MVP_IP_USGS_Feb2021.mxd

Legend

- Limit of Disturbance
- USACE Regulatory Boundary

NAD 1983 UTM 17N

1 in = 2,000 ft

2,000 1,000 0 2,000 Feet

N W E S

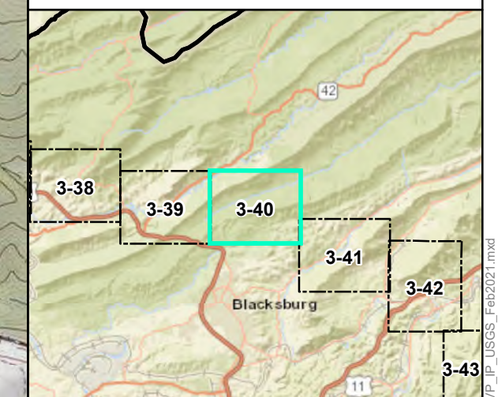

Mountain Valley Pipeline Project

USGS Project Location Map
Individual Permit Application

Figure 3-40
Craig/Montgomery County, Virginia

February 2021

Data Sources: ESRI Streaming Data 2014.

Document Path: P:\GIS\EQT_MVP\Mapdocs\Wetlands\Individual_Permit\MVP_IP_USGS_Feb2021.mxd

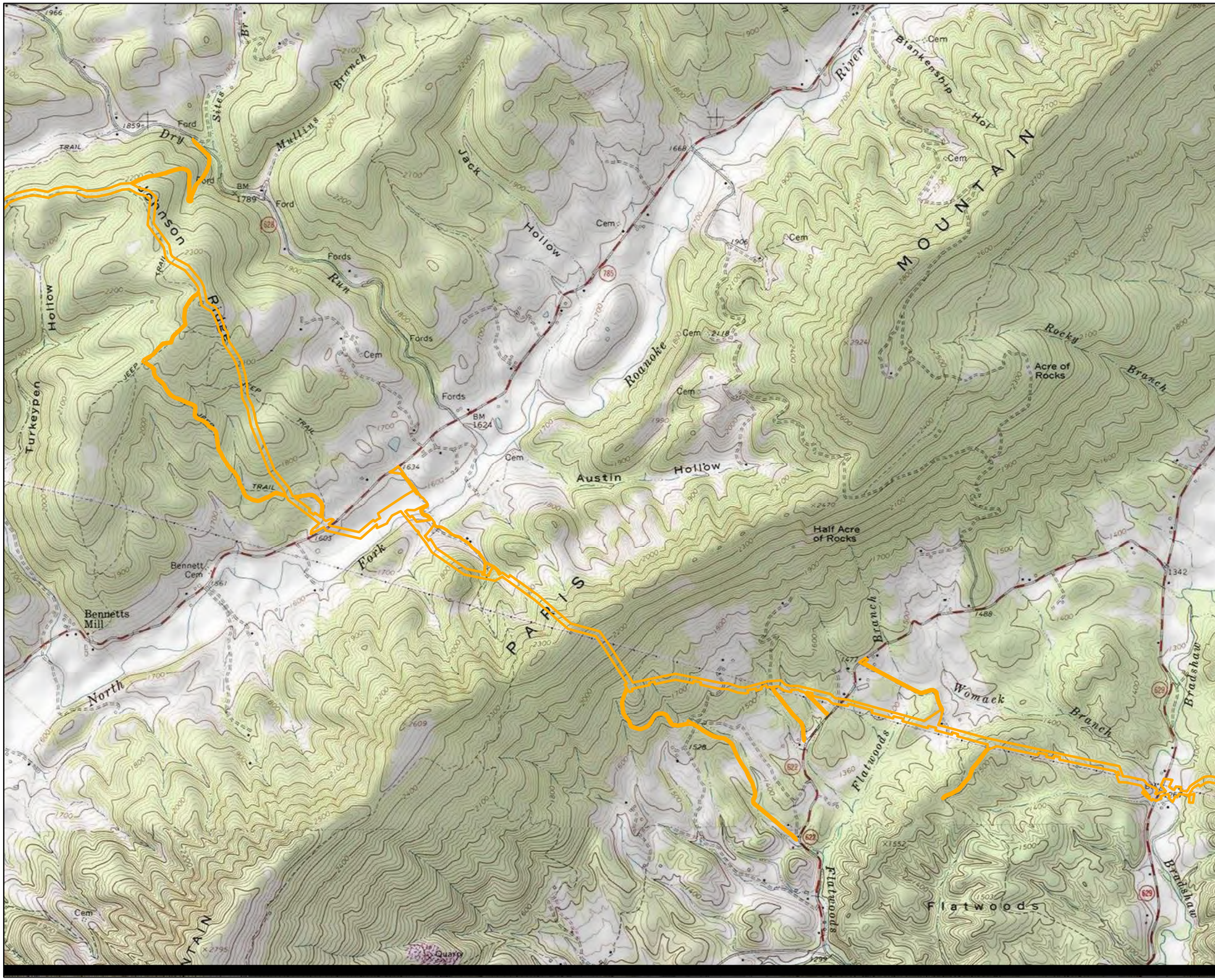

Legend

- Limit of Disturbance
- USACE Regulatory Boundary

NAD 1983 UTM 17N

1 in = 2,000 ft

2,000 1,000 0 2,000 Feet

N W E S

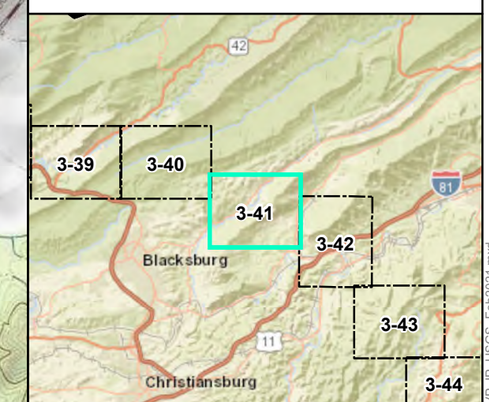

Mountain Valley Pipeline Project

MountainValley

USGS Project Location Map
Individual Permit Application

Figure 3-41
Montgomery County, Virginia

February 2021

Data Sources: ESRI Streaming Data 2014.

Document Path: PGH P:\GIS\EQT_MVP\Mapdocs\Wetlands\Individual_Permit\MVP_IP_USGS_Feb2021.mxd

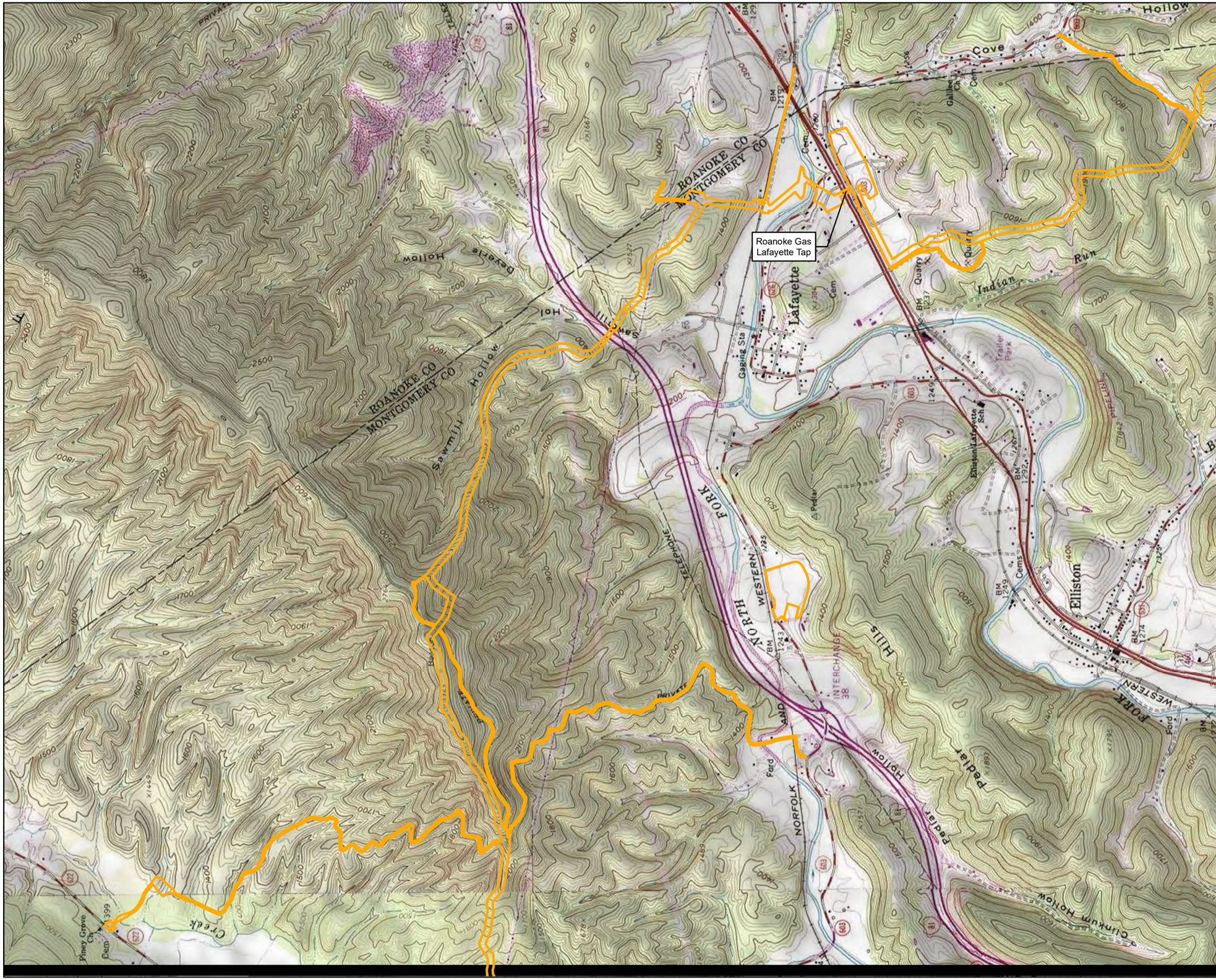

Legend

- Limit of Disturbance
- USACE Regulatory Boundary

NAD 1983 UTM 17N

1 in = 2,000 ft

2,000 1,000 0 2,000 Feet

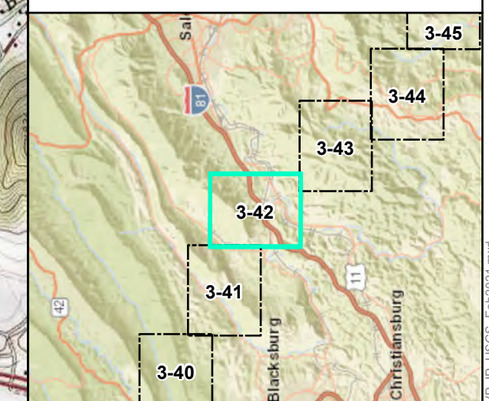

Mountain Valley Pipeline Project

USGS Project Location Map
Individual Permit Application

Figure 3-42
Montgomery/Roanoke County, Virginia

February 2021

Data Sources: ESRI Streaming Data 2014.

Document Path: PGH P:\GIS\EQT_MVP\MapdocsWetlands\Individual_Permit\MVP_IP_USGS_Feb2021.mxd

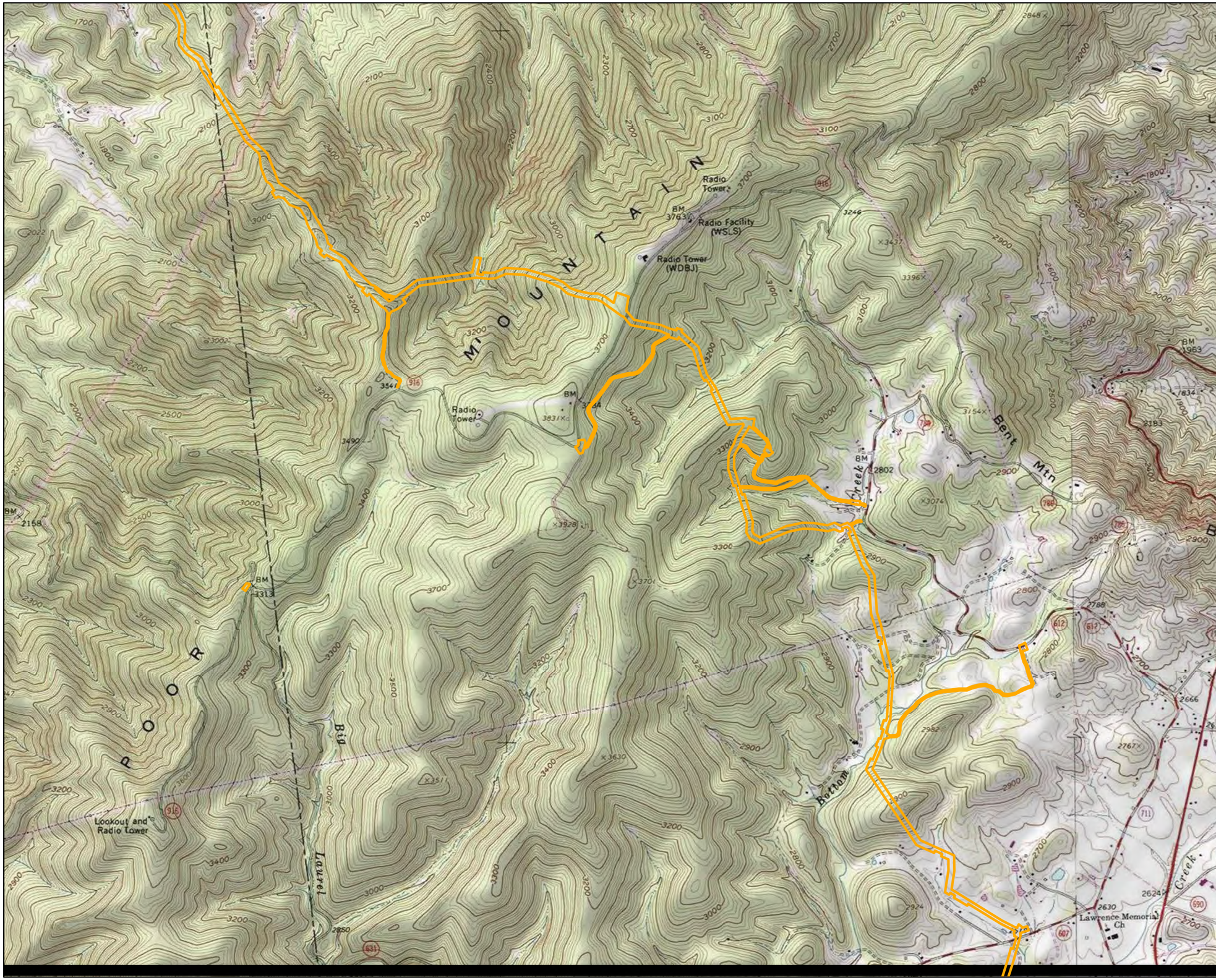

Legend

- Limit of Disturbance
- USACE Regulatory Boundary

NAD 1983 UTM 17N

1 in = 2,000 ft

2,000 1,000 0 2,000 Feet

N W E S

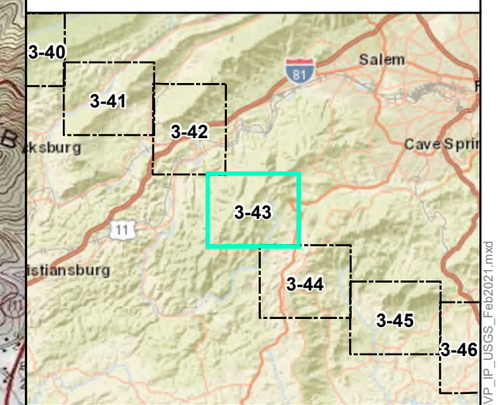

Mountain Valley Pipeline Project

MountainValley

USGS Project Location Map
Individual Permit Application

Figure 3-43
Montgomery/Roanoke County, Virginia

February 2021

Data Sources: ESRI Streaming Data 2014.

Document Path: PGH P:\GIS\EQT_MVP\Mapdocs\Wetlands\IndividualPermit\MVP_IP_USGS_Feb2021.mxd

Legend

- Limit of Disturbance
- USACE Regulatory Boundary

NAD 1983 UTM 17N

1 in = 2,000 ft

2,000 1,000 0 2,000 Feet

N W E S

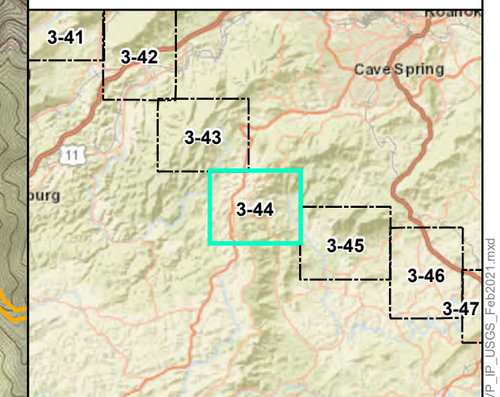

Mountain Valley Pipeline Project

USGS Project Location Map
Individual Permit Application

Figure 3-44
Franklin/Roanoke County, Virginia

February 2021

Data Sources: ESRI Streaming Data 2014.

Document Path: P:\GIS\EQT_MVP\Mapdocs\Wetlands\Individual_Permit\MVP_JP_USGS_Feb2021.mxd

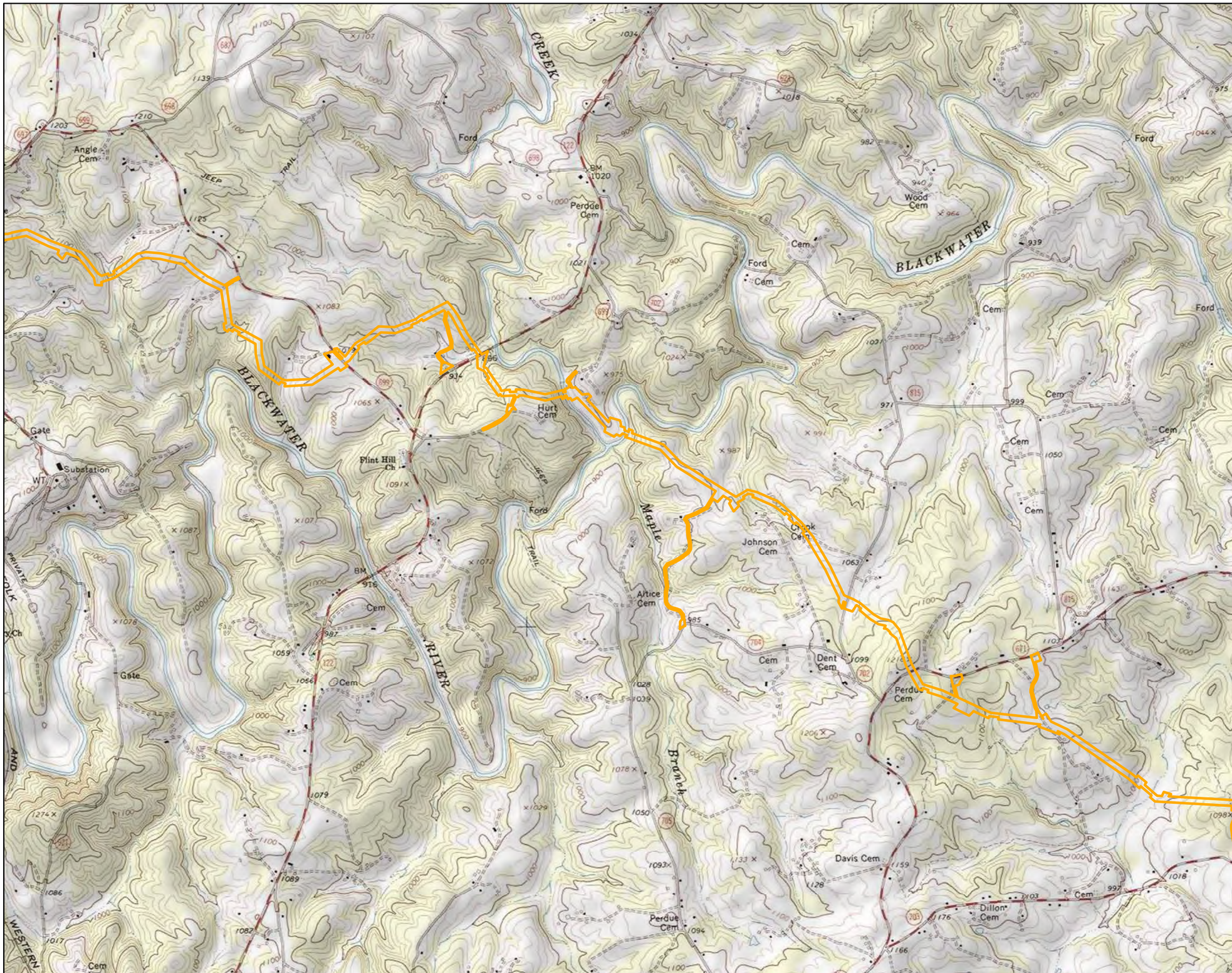

Legend

- Limit of Disturbance
- USACE Regulatory Boundary

NAD 1983 UTM 17N

1 in = 2,000 ft

2,000 1,000 0 2,000 Feet

N W E S

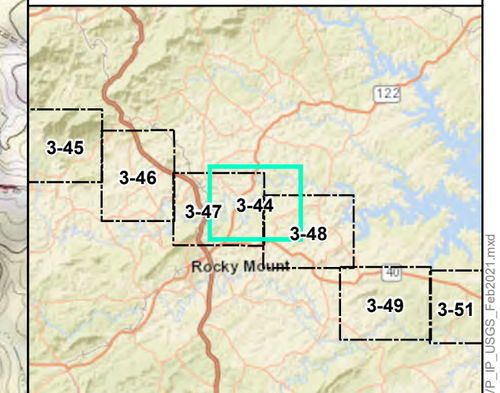

Mountain Valley Pipeline Project

USGS Project Location Map
Individual Permit Application

Figure 3-45
Franklin County, Virginia

February 2021

Data Sources: ESRI Streaming Data 2014.

Document Path: PGH P:\GIS\EQT_MVP\Mapdocs\Wetlands\Individual_Permit\MVP_IP_USGS_Feb2021.mxd

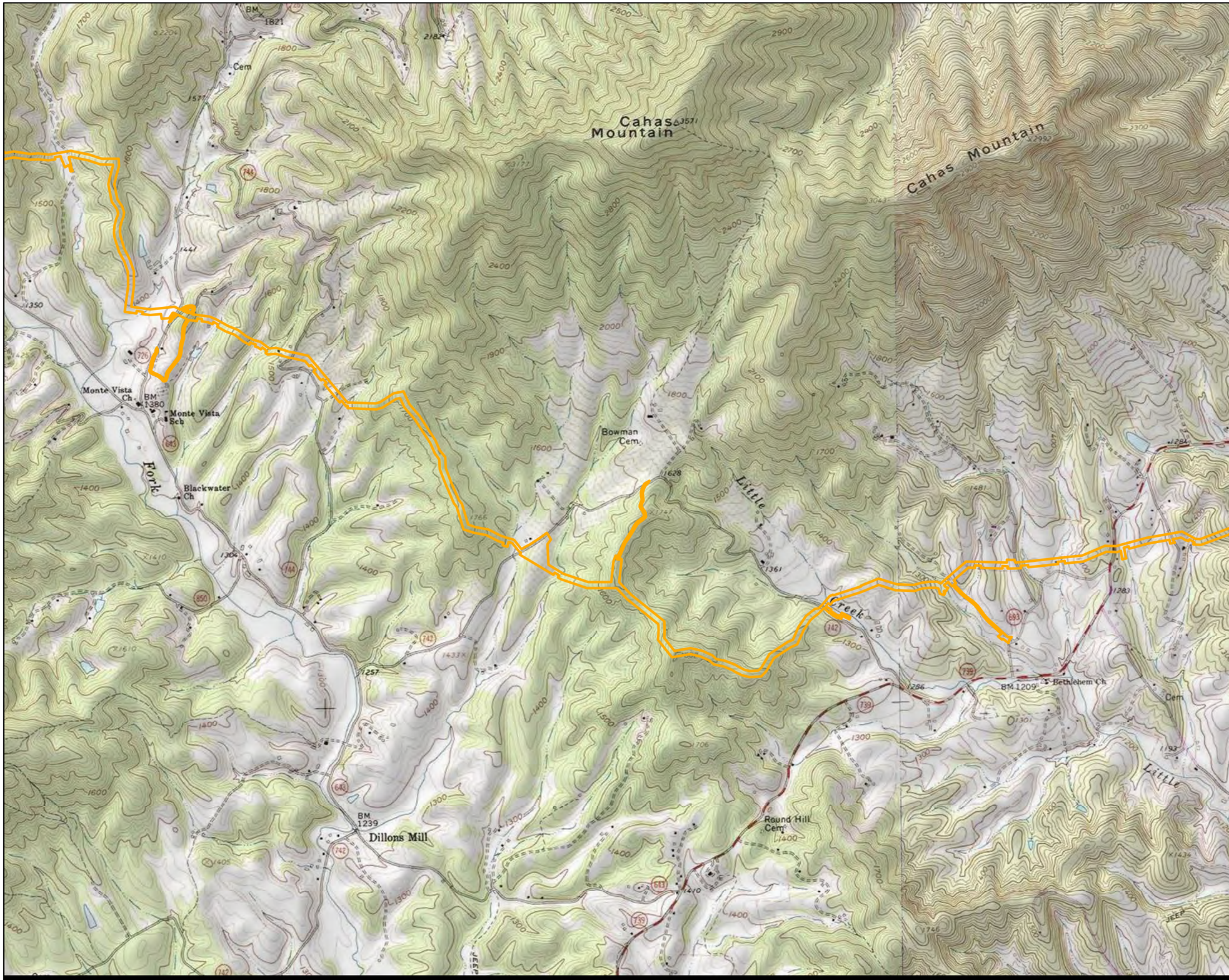

Legend

- Limit of Disturbance
- USACE Regulatory Boundary

NAD 1983 UTM 17N

1 in = 2,000 ft

2,000 1,000 0 2,000 Feet

N W E S

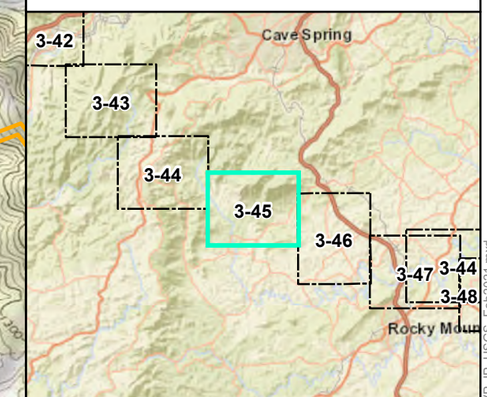

Mountain Valley Pipeline Project

USGS Project Location Map
Individual Permit Application

Figure 3-46
Franklin County, Virginia

February 2021

Data Sources: ESRI Streaming Data 2014.

Document Path: PGH P:\GIS\EQT_MVP\Mapdocs\Wetlands\Individual_Permit\MVP_IP_USGS_Feb2021.mxd

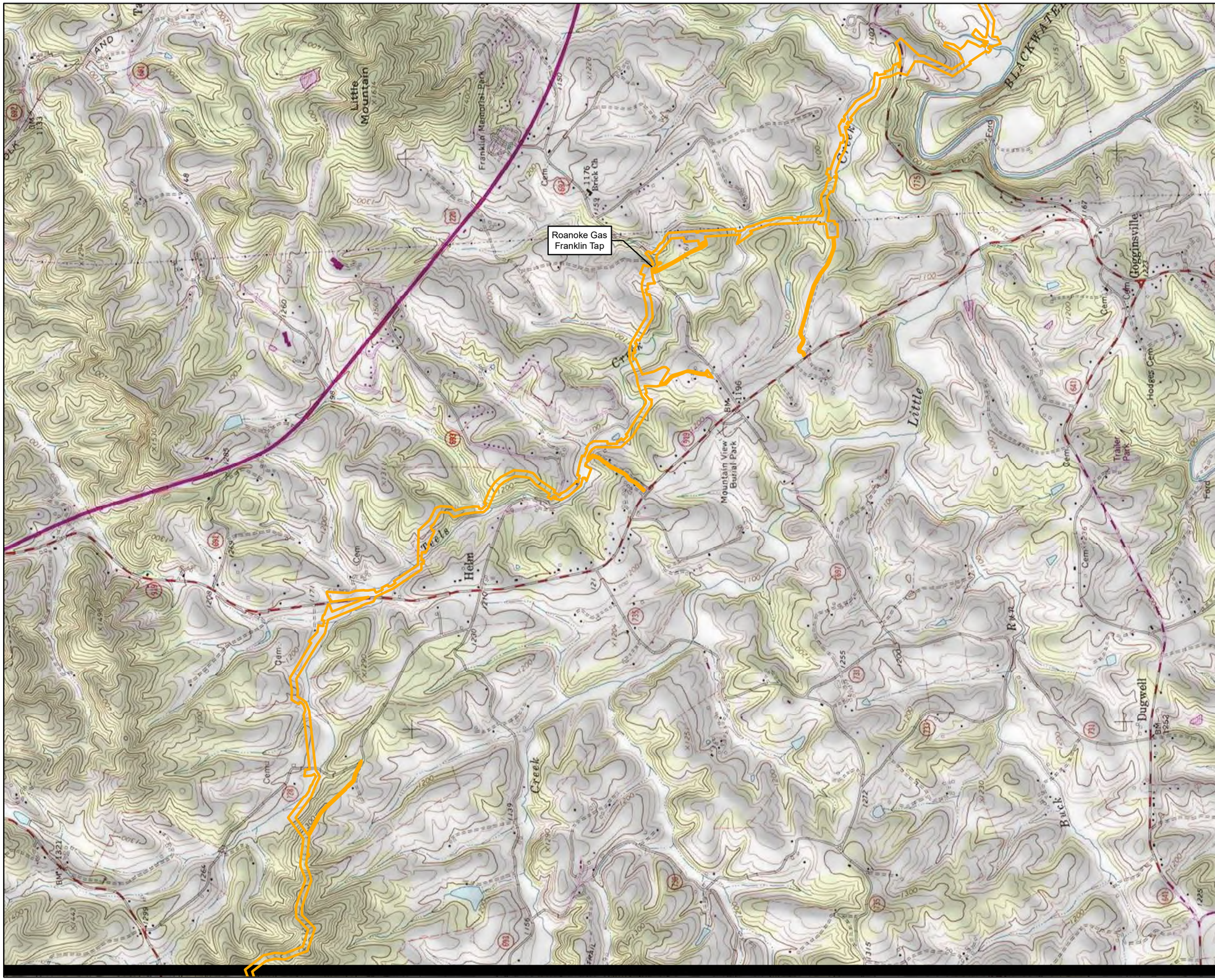

Legend

- Limit of Disturbance
- USACE Regulatory Boundary

NAD 1983 UTM 17N

1 in = 2,000 ft

2,000 1,000 0 2,000 Feet

N E S W

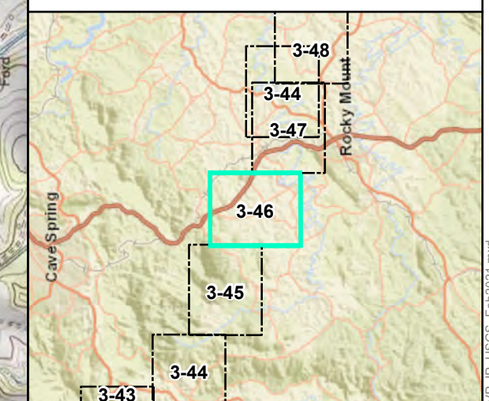

Mountain Valley Pipeline Project

Mountain Valley

USGS Project Location Map
Individual Permit Application

Figure 3-47
Franklin County, Virginia

February 2021

Data Sources: ESRI Streaming Data 2014.

Document Path: PGH P:\GIS\EQT_MVP\Mapdocs\Wetlands\Individual_Permit\MVP_IP_USGS_Feb2021.mxd

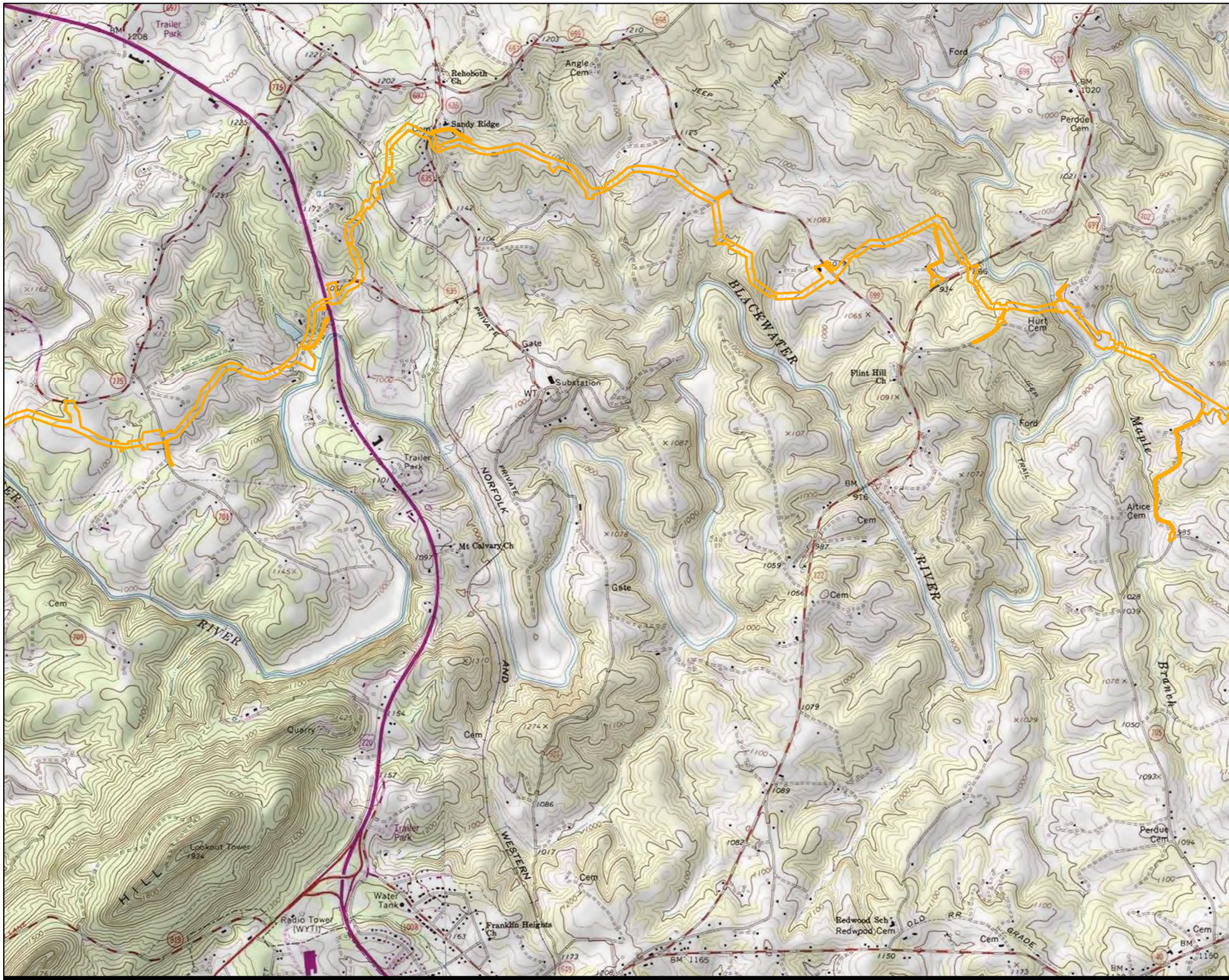

Legend

- Limit of Disturbance
- USACE Regulatory Boundary

NAD 1983 UTM 17N

1 in = 2,000 ft

2,000 1,000 0 2,000 Feet

N W E S

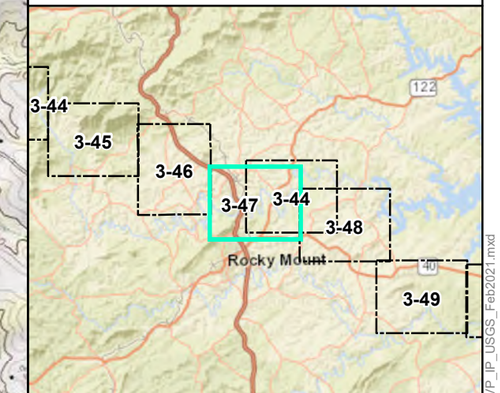

Mountain Valley Pipeline Project

USGS Project Location Map
Individual Permit Application

Figure 3-48
Franklin County, Virginia

February 2021

Data Sources: ESRI Streaming Data 2014.

Document Path: PGH P:\GIS\EQT_MVP\Mapdocs\Wetlands\Individual_Permit\MVP_IP_USGS_Feb2021.mxd

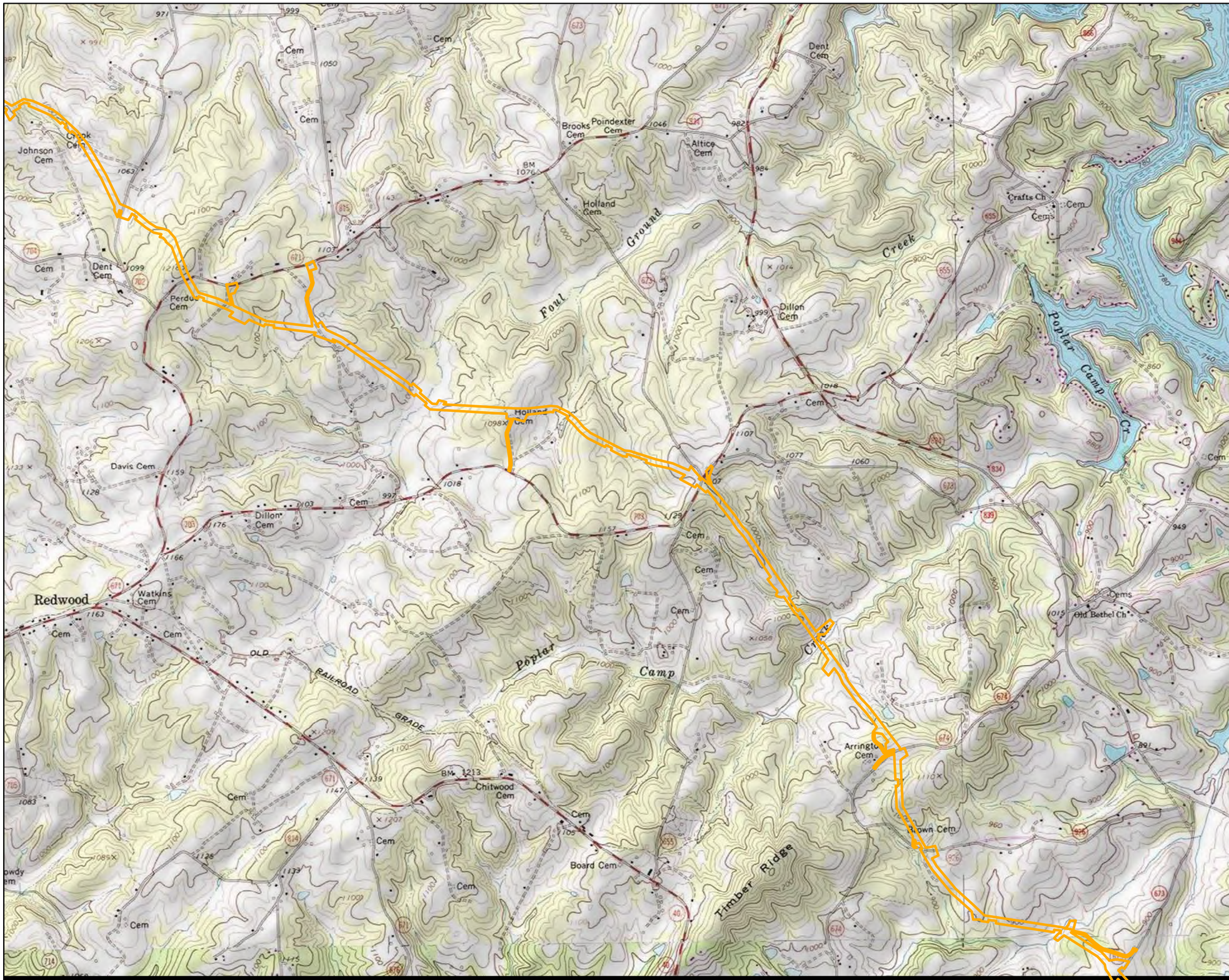

Legend

- Limit of Disturbance
- USACE Regulatory Boundary

NAD 1983 UTM 17N

1 in = 2,000 ft

2,000 1,000 0 2,000 Feet

N W E S

Mountain Valley Pipeline Project

USGS Project Location Map
Individual Permit Application

Figure 3-49
Franklin County, Virginia

February 2021

Data Sources: ESRI Streaming Data 2014.

Document Path: PGH P:\GIS\EQT_MVP\Mapdocs\Wetlands\Individual_Permit\MVP_IP_USGS_Feb2021.mxd

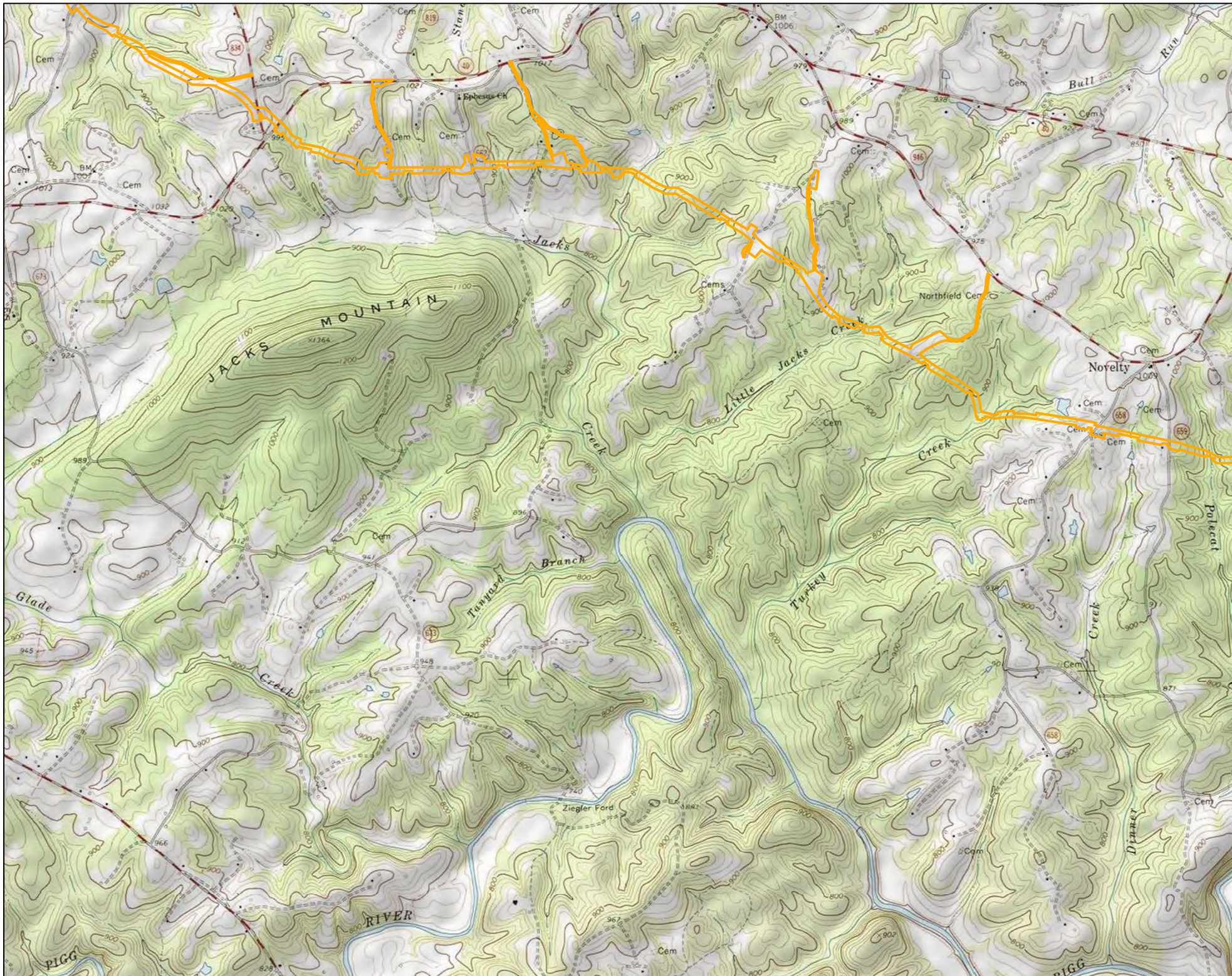

Legend

- Limit of Disturbance
- USACE Regulatory Boundary

NAD 1983 UTM 17N

1 in = 2,000 ft

2,000 1,000 0 2,000 Feet

N W E S

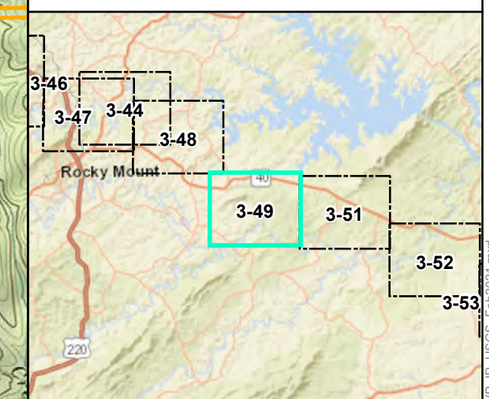

Mountain Valley Pipeline Project

Mountain Valley

USGS Project Location Map
Individual Permit Application

Figure 3-50
Franklin County, Virginia

February 2021

Data Sources: ESRI Streaming Data 2014.

Document Path: P:\GIS\EQT_MVP\Mapdocs\Wetlands\Individual_Permit\MVP_IP_USGS_Feb2021.mxd

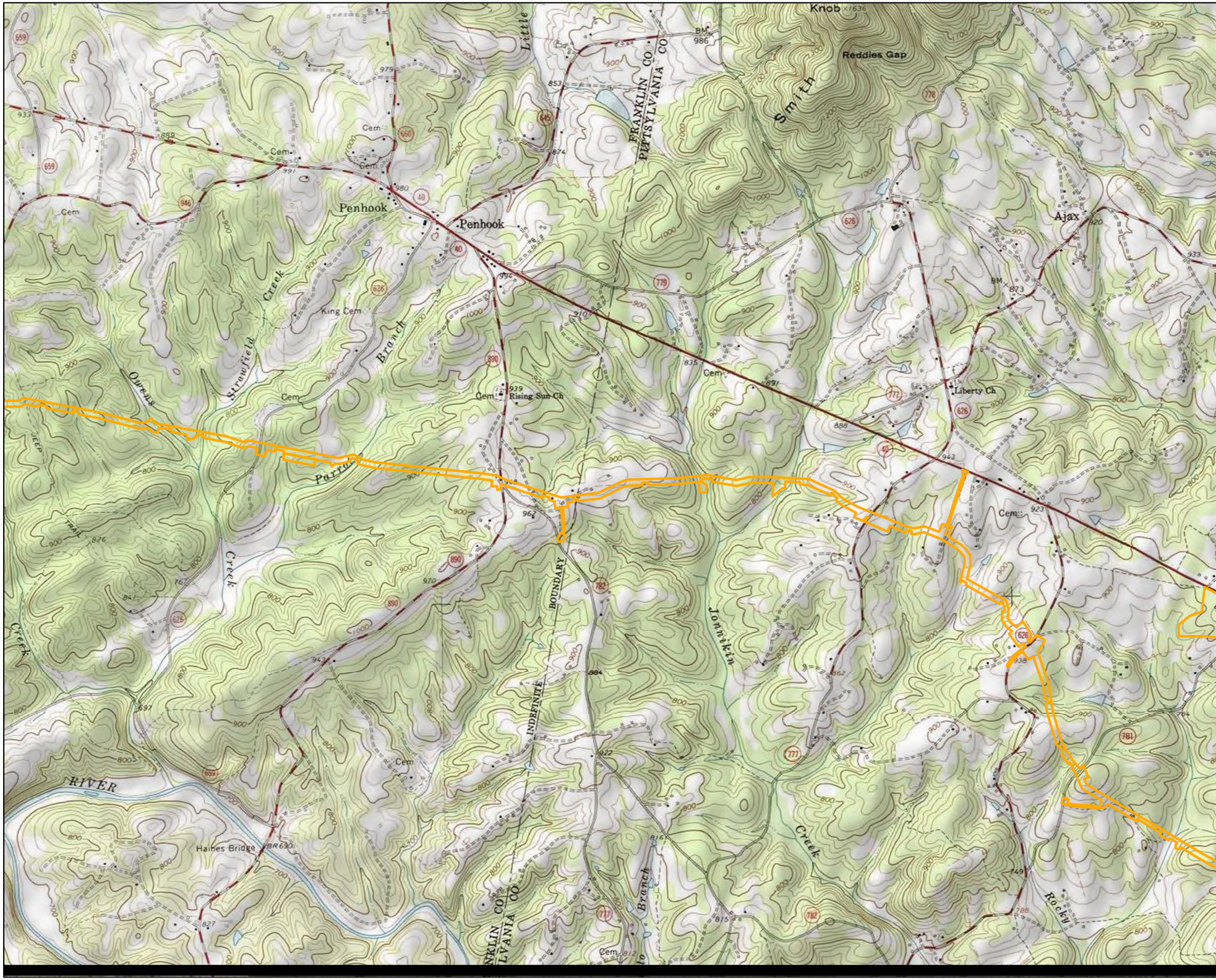

Legend

- Limit of Disturbance
- USACE Regulatory Boundary

NAD 1983 UTM 17N

1 in = 2,000 ft

2,000 1,000 0 2,000 Feet

N W E S

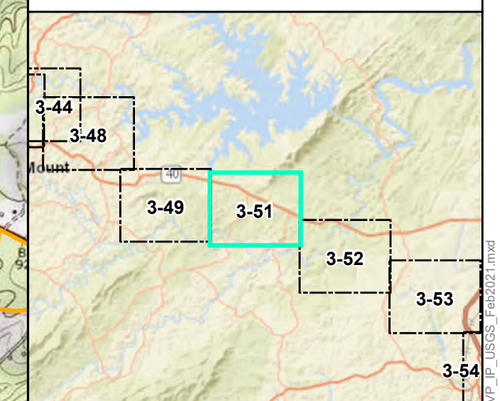

Mountain Valley Pipeline Project

USGS Project Location Map
Individual Permit Application

Figure 3-51
Franklin/Pittsylvania County, Virginia

February 2021

Data Sources: ESRI Streaming Data 2014.

Document Path: PGH P:\GIS\EOT_MVP\Mapdocs\Wetlands\Individual_Permit\MVP_IP_USGS_Feb2021.mxd

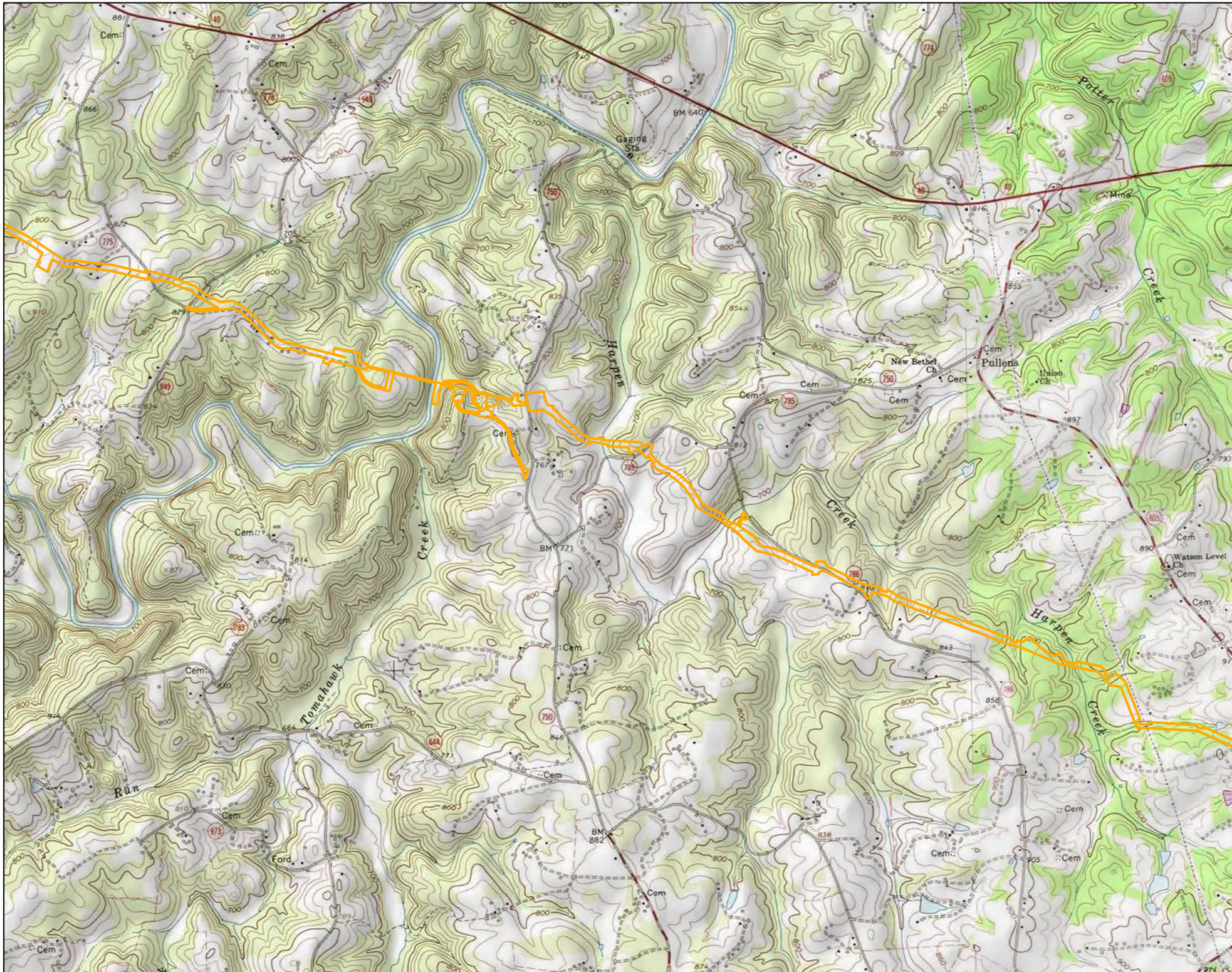

Legend

- Limit of Disturbance
- USACE Regulatory Boundary

NAD 1983 UTM 17N

1 in = 2,000 ft

2,000 1,000 0 2,000 Feet

N W E S

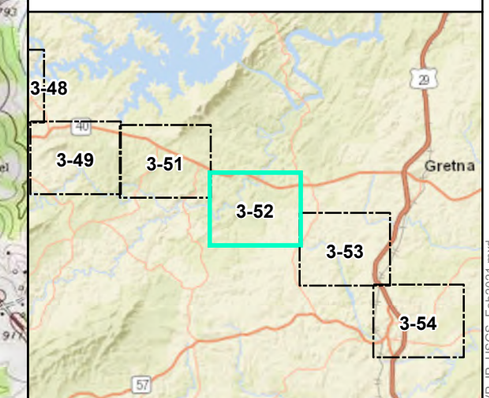

Mountain Valley Pipeline Project

USGS Project Location Map
Individual Permit Application

Figure 3-52
Pittsylvania County, Virginia

February 2021

Data Sources: ESRI Streaming Data 2014.

Document Path: PGH P:\GIS\EQT_MVP\Mapdocs\Wetlands\Individual_Permit\MVP_IP_USGS_Feb2021.mxd

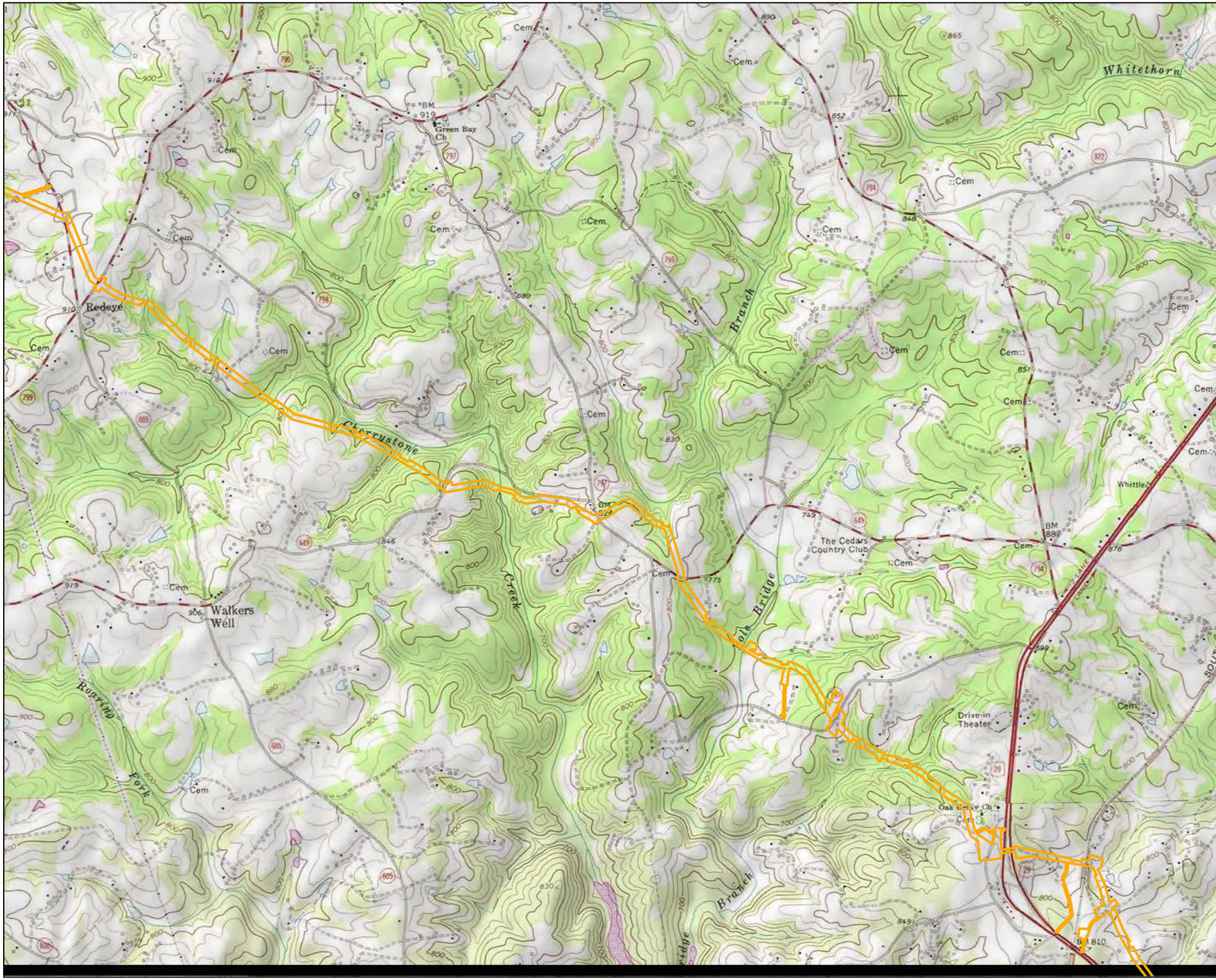

Legend

- Limit of Disturbance
- USACE Regulatory Boundary

NAD 1983 UTM 17N

1 in = 2,000 ft

N W E S

2,000 1,000 0 2,000 Feet

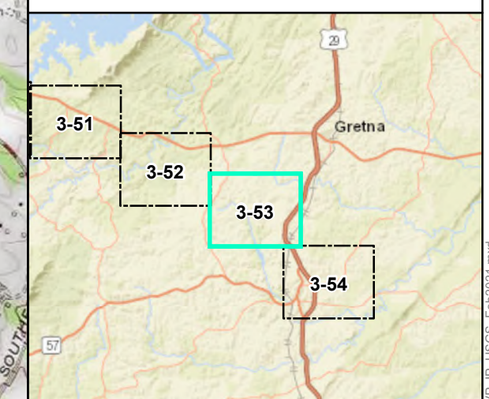

Mountain Valley Pipeline Project

USGS Project Location Map
Individual Permit Application

Figure 3-53
Pittsylvania County, Virginia

February 2021

Data Sources: ESRI Streaming Data 2014.

Document Path: PGH P:\GIS\EQT_MVP\Mapdocs\Wetlands\Individual_Permit\MVP_IP_USGS_Feb2021.mxd

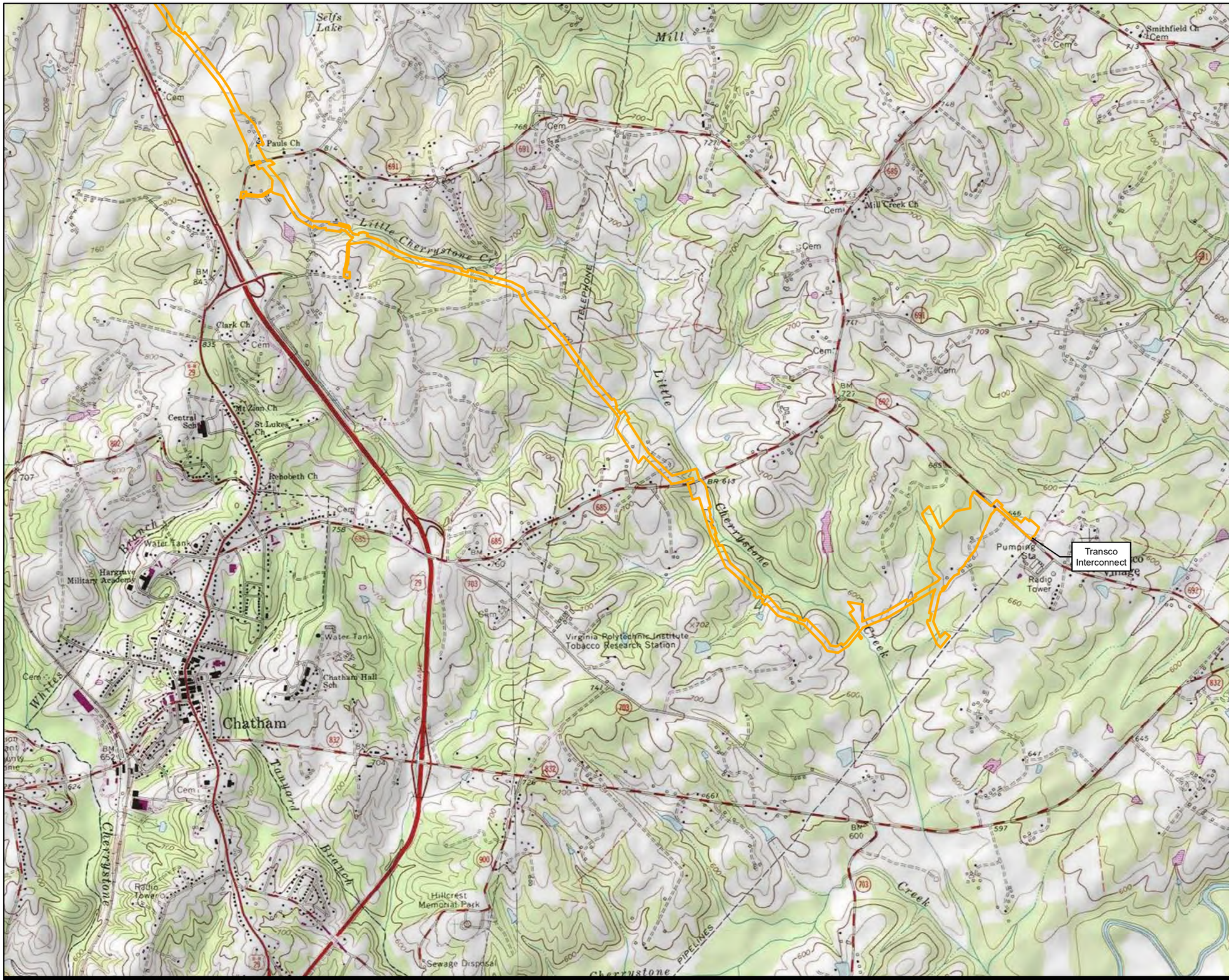

Legend

- Limit of Disturbance
- USACE Regulatory Boundary

NAD 1983 UTM 17N

1 in = 2,000 ft

2,000 1,000 0 2,000 Feet

N W E S

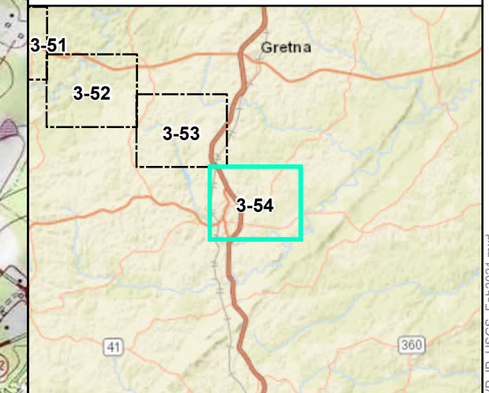

Mountain Valley Pipeline Project

USGS Project Location Map
Individual Permit Application

Figure 3-54
Pittsylvania County, Virginia

February 2021

Data Sources: ESRI Streaming Data 2014.

Document Path: PGH P:\GIS\EQT_MVP\Mapdocs\Wetlands\Individual_Permit\MVP_IP_USGS_Feb2021.mxd