GEY
GEORGE E. YOUNG, III, P.C.

GEORGE E. YOUNG, III, P.C.
Engineers & Surveyors
1603 Market Street, Pocomoke City, MD 21851
Phone: 410-957-2149
Fax: 410-957-2928 E-Mail: info@gey3pc.com

LETTER OF TRANSMITTAL

DATE	JOB#
April 7, 2015	V14130-B
ATTENTION Robert E. Smithson	
RE: Hampton Inn & Suites Accomack Tax Map 30A5-(A)-387-391 VPDES Permit Number: VA0090506	

TO:

Robert E. Smithson
DEQ
5636 Southern Blvd.
Virginia Beach, VA 23462

RECEIVED – DEQ
APR 09 2015
Tidewater Regional Office

WE ARE SENDING YOU: X Attached ☐ Under separate cover via Mailed the following items:

☐ Prints ☐ Plans ☐ Specifications ☐ Change Order ☐ Copy of Letter ☐ Shop Drawings

COPIES	DATE	NO.	DESCRIPTION
5 sets		1 – 2	VPDES Permit Application Addendum and Permit Maintenance Fee Information Form
5 sets	04/02/15	1 – 15	VPDES Sewage Sludge Permit Application Form
5 sets	04/02/15	1 – 21	NPDES Form 2A Application Overview
5 sets	04/02/15		Driving directions, topo map, aerial image

THESE ARE TRANSMITTED as checked below:

X For approval ☐ For review and comment ☐ Prints returned after loan to us

X For your use ☐ FOR BIDS DUE: _____

X As requested ☐ _____

REMARKS:

COPY TO:

FROM: Barbara Derrickson Ext 204

FACILITY NAME AND PERMIT NUMBER:
Hampton Inn & Suites

Form Approved 1/14/99
OMB Number 2040-0086

FORM **2A** NPDES

NPDES FORM 2A APPLICATION OVERVIEW

APPLICATION OVERVIEW

Form 2A has been developed in a modular format and consists of a "Basic Application Information" packet and a "Supplemental Application Information" packet. The Basic Application Information packet is divided into two parts. All applicants must complete Parts A and C. Applicants with a design flow greater than or equal to 0.1 mgd must also complete Part B. Some applicants must also complete the Supplemental Application Information packet. The following items explain which parts of Form 2A you must complete.

BASIC APPLICATION INFORMATION:

A. **Basic Application Information for all Applicants.** All applicants must complete questions A.1 through A.8. A treatment works that discharges effluent to surface waters of the United States must also answer questions A.9 through A.12.

B. **Additional Application Information for Applicants with a Design Flow ≥ 0.1 mgd.** All treatment works that have design flows greater than or equal to 0.1 million gallons per day must complete questions B.1 through B.6.

C. **Certification.** All applicants must complete Part C (Certification).

SUPPLEMENTAL APPLICATION INFORMATION:

D. **Expanded Effluent Testing Data.** A treatment works that discharges effluent to surface waters of the United States and meets one or more of the following criteria must complete Part D (Expanded Effluent Testing Data):

1. Has a design flow rate greater than or equal to 1 mgd,
2. Is required to have a pretreatment program (or has one in place), or
3. Is otherwise required by the permitting authority to provide the information.

E. **Toxicity Testing Data.** A treatment works that meets one or more of the following criteria must complete Part E (Toxicity Testing Data):

1. Has a design flow rate greater than or equal to 1 mgd,
2. Is required to have a pretreatment program (or has one in place), or
3. Is otherwise required by the permitting authority to submit results of toxicity testing.

F. **Industrial User Discharges and RCRA/CERCLA Wastes.** A treatment works that accepts process wastewater from any significant industrial users (SIUs) or receives RCRA or CERCLA wastes must complete Part F (Industrial User Discharges and RCRA/CERCLA Wastes). SIUs are defined as:

1. All industrial users subject to Categorical Pretreatment Standards under 40 Code of Federal Regulations (CFR) 403.6 and 40 CFR Chapter I, Subchapter N (see instructions); and
2. Any other industrial user that:
   a. Discharges an average of 25,000 gallons per day or more of process wastewater to the treatment works (with certain exclusions); or
   b. Contributes a process wastestream that makes up 5 percent or more of the average dry weather hydraulic or organic capacity of the treatment plant; or
   c. Is designated as an SIU by the control authority.

G. **Combined Sewer Systems.** A treatment works that has a combined sewer system must complete Part G (Combined Sewer Systems).

ALL APPLICANTS MUST COMPLETE PART C (CERTIFICATION)

FACILITY NAME AND PERMIT NUMBER:
Hampton Inn & Suites

Form Approved 1/14/99
OMB Number 2040-0086

BASIC APPLICATION INFORMATION

PART A. BASIC APPLICATION INFORMATION FOR ALL APPLICANTS:

All treatment works must complete questions A.1 through A.8 of this Basic Application Information packet.

A.1. Facility Information.

Facility name: Hampton Inn & Suites

Mailing Address: P.O. Box 402
Chincoteague, Virginia 23336

Contact person: Thomas E. Derrickson

Title: Owner

Telephone number: (757) 336-1616

Facility Address (not P.O. Box): 4179-4183 Main Street (VA Route 175)
Chincoteague, Virginia 23336

A.2. Applicant Information. If the applicant is different from the above, provide the following:

Applicant name: Island Waterfront Hotel, L.L.C.

Mailing Address: P.O. Box 402
Chincoteague, Virginia 23336

Contact person: Thomas E. Derrickson

Title: Owner

Telephone number: (757) 336-1616

Is the applicant the owner or operator (or both) of the treatment works?

✔ owner ____ operator

Indicate whether correspondence regarding this permit should be directed to the facility or the applicant.

____ facility ✔ applicant

A.3. Existing Environmental Permits. Provide the permit number of any existing environmental permits that have been issued to the treatment works (include state-issued permits).

NPDES		PSD	
UIC		Other	VPDES#VA0090506
RCRA		Other	

A.4. Collection System Information. Provide information on municipalities and areas served by the facility. Provide the name and population of each entity and, if known, provide information on the type of collection system (combined vs. separate) and its ownership (municipal, private, etc.).

Name	Population Served	Type of Collection System	Ownership
75 Unit Motel Without Restaurant	100	Activated Sludge Package Plant	Private

Total population served 100

A.5. Indian Country.

a. Is the treatment works located in Indian Country?

_____ Yes ✔ No

b. Does the treatment works discharge to a receiving water that is either in Indian Country or that is upstream from (and eventually flows through) Indian Country?

_____ Yes ✔ No

A.6. Flow. Indicate the design flow rate of the treatment plant (i.e., the wastewater flow rate that the plant was built to handle). Also provide the average daily flow rate and maximum daily flow rate for each of the last three years. Each year's data must be based on a 12-month time period with the 12th month of "this year" occurring no more than three months prior to this application submittal.

a. Design flow rate 0.01 mgd

	Two Years Ago	Last Year	This Year	
b. Annual average daily flow rate	10,000	10,000	10,000	mgd
c. Maximum daily flow rate	10,000	10,000	10,000	mgd

A.7. Collection System. Indicate the type(s) of collection system(s) used by the treatment plant. Check all that apply. Also estimate the percent contribution (by miles) of each.

✔ Separate sanitary sewer 100 %

_____ Combined storm and sanitary sewer _____ %

A.8. Discharges and Other Disposal Methods.

a. Does the treatment works discharge effluent to waters of the U.S.? ✔ Yes _____ No

If yes, list how many of each of the following types of discharge points the treatment works uses:

i. Discharges of treated effluent 1

ii. Discharges of untreated or partially treated effluent 0

iii. Combined sewer overflow points 0

iv. Constructed emergency overflows (prior to the headworks) 0

v. Other _____ 0

b. Does the treatment works discharge effluent to basins, ponds, or other surface impoundments that do not have outlets for discharge to waters of the U.S.? _____ Yes ✔ No

If yes, provide the following for each surface impoundment:

Location: _____

Annual average daily volume discharged to surface impoundment(s) 0 mgd

Is discharge _____ continuous or _____ intermittent?

c. Does the treatment works land-apply treated wastewater? _____ Yes ✔ No

If yes, provide the following for each land application site:

Location: _____

Number of acres: _____

Annual average daily volume applied to site: _____ Mgd

Is land application _____ continuous or _____ intermittent?

d. Does the treatment works discharge or transport treated or untreated wastewater to another treatment works? _____ Yes ✔ No

If yes, describe the mean(s) by which the wastewater from the treatment works is discharged or transported to the other treatment works (e.g., tank truck, pipe).

_____

If transport is by a party other than the applicant, provide:

Transporter name: _____

Mailing Address: _____

_____

Contact person: _____

Title: _____

Telephone number: _____

For each treatment works that receives this discharge, provide the following:

Name: _____

Mailing Address: _____

_____

Contact person: _____

Title: _____

Telephone number: _____

If known, provide the NPDES permit number of the treatment works that receives this discharge. _____

Provide the average daily flow rate from the treatment works into the receiving facility. 0.001 mgd

e. Does the treatment works discharge or dispose of its wastewater in a manner not included in A.8.a through A.8.d above (e.g., underground percolation, well injection)? _____ Yes ✔ No

If yes, provide the following for each disposal method:

Description of method (including location and size of site(s) if applicable):

_____

Annual daily volume disposed of by this method: _____

Is disposal through this method _____ continuous or _____ intermittent?

FACILITY NAME AND PERMIT NUMBER:
Hampton Inn & Suites

Form Approved 1/14/99
OMB Number 2040-0086

WASTEWATER DISCHARGES:

If you answered "yes" to question A.8.a, complete questions A.9 through A.12 **once for each outfall** (including bypass points) through which effluent is discharged. Do not include information on combined sewer overflows in this section. **If you answered "no" to question A.8.a**, go to Part B, "Additional Application Information for Applicants with a Design Flow Greater than or Equal to 0.1 mgd."

A.9. Description of Outfall.

a. Outfall number: Outfall 1

b. Location: Chincoteague (City or town, if applicable) — 23336 (Zip Code)
Accomack (County) — Virginia (State)
37-56-9 (Latitude) — 75-22-28 (Longitude)

c. Distance from shore (if applicable): 0 ft.

d. Depth below surface (if applicable): 2.61 ft.

e. Average daily flow rate: .001 mgd

f. Does this outfall have either an intermittent or a periodic discharge? ____ Yes ✔ No (go to A.9.g.)

If yes, provide the following information:

Number of times per year discharge occurs: ____

Average duration of each discharge: ____

Average flow per discharge: ____ mgd

Months in which discharge occurs: ____

g. Is outfall equipped with a diffuser? ✔ Yes ____ No

A.10. Description of Receiving Waters.

a. Name of receiving water: Chincoteague Channel

b. Name of watershed (if known): Atlantic Ocean

United States Soil Conservation Service 14-digit watershed code (if known): Unknown

c. Name of State Management/River Basin (if known): Unknown

United States Geological Survey 8-digit hydrologic cataloging unit code (if known): 02060010

d. Critical low flow of receiving stream (if applicable):
acute N/A cfs chronic N/A cfs

e. Total hardness of receiving stream at critical low flow (if applicable): N/A mg/l of $CaCO_3$

FACILITY NAME AND PERMIT NUMBER:
Hampton Inn & Suites

Form Approved 1/14/99
OMB Number 2040-0086

A.11. Description of Treatment.

a. What levels of treatment are provided? Check all that apply.

_____ Primary _____ Secondary

✔ Advanced _____ Other. Describe: _____

b. Indicate the following removal rates (as applicable):

Design BOD_5 removal or Design $CBOD_5$ removal	98	%
Design SS removal	98	%
Design P removal	N/A	%
Design N removal	98	%
Other _____	N/A	%

c. What type of disinfection is used for the effluent from this outfall? If disinfection varies by season, please describe.

Tertiary filter system, 208 gallon chlorine contact tank, Tablet chlorinator/Dechlorinator

If disinfection is by chlorination, is dechlorination used for this outfall? ✔ Yes _____ No

d. Does the treatment plant have post aeration? ✔ Yes _____ No

A.12. Effluent Testing Information. All Applicants that discharge to waters of the US must provide effluent testing data for the following parameters. Provide the indicated effluent testing required by the permitting authority for each outfall through which effluent is discharged. Do not include information on combined sewer overflows in this section. All information reported must be based on data collected through analysis conducted using 40 CFR Part 136 methods. In addition, this data must comply with QA/QC requirements of 40 CFR Part 136 and other appropriate QA/QC requirements for standard methods for analytes not addressed by 40 CFR Part 136. At a minimum, effluent testing data must be based on at least three samples and must be no more than four and one-half years apart.

Outfall number: Outfall 1

PARAMETER	MAXIMUM DAILY VALUE		AVERAGE DAILY VALUE		
	Value	Units	Value	Units	Number of Samples
pH (Minimum)	6.0	s.u.			
pH (Maximum)	9.0	s.u.			
Flow Rate	.010	MGD	0.0035	MGD	31
Temperature (Winter)	30	Degrees (F)			
Temperature (Summer)	80	Degrees (F)			

* For pH please report a minimum and a maximum daily value

POLLUTANT		MAXIMUM DAILY DISCHARGE		AVERAGE DAILY DISCHARGE			ANALYTICAL METHOD	ML / MDL
		Conc.	Units	Conc.	Units	Number of Samples		
CONVENTIONAL AND NONCONVENTIONAL COMPOUNDS.								
BIOCHEMICAL OXYGEN	BOD-5	15	MG/L	5.03	MG/L	4		
DEMAND (Report one)	CBOD-5							
FECAL COLIFORM		200	N/CML	3.75	CL/100mL	4		
TOTAL SUSPENDED SOLIDS (TSS)		15	MG/L	4.44	MG/L	4		

END OF PART A.
REFER TO THE APPLICATION OVERVIEW TO DETERMINE WHICH OTHER PARTS OF FORM 2A YOU MUST COMPLETE

FACILITY NAME AND PERMIT NUMBER:
Hampton Inn & Suites

Form Approved 1/14/99
OMB Number 2040-0086

BASIC APPLICATION INFORMATION

PART B. ADDITIONAL APPLICATION INFORMATION FOR APPLICANTS WITH A DESIGN FLOW GREATER THAN OR EQUAL TO 0.1 MGD (100,000 gallons per day).

All applicants with a design flow rate ≥ 0.1 mgd must answer questions B.1 through B.6. All others go to Part C (Certification).

B.1. Inflow and Infiltration. Estimate the average number of gallons per day that flow into the treatment works from inflow and/or infiltration.

N/A gpd

Briefly explain any steps underway or planned to minimize inflow and infiltration.

B.2. Topographic Map. Attach to this application a topographic map of the area extending at least one mile beyond facility property boundaries. This map must show the outline of the facility and the following information. (You may submit more than one map if one map does not show the entire area.)

a. The area surrounding the treatment plant, including all unit processes.

b. The major pipes or other structures through which wastewater enters the treatment works and the pipes or other structures through which treated wastewater is discharged from the treatment plant. Include outfalls from bypass piping, if applicable.

c. Each well where wastewater from the treatment plant is injected underground.

d. Wells, springs, other surface water bodies, and drinking water wells that are: 1) within 1/4 mile of the property boundaries of the treatment works, and 2) listed in public record or otherwise known to the applicant.

e. Any areas where the sewage sludge produced by the treatment works is stored, treated, or disposed.

f. If the treatment works receives waste that is classified as hazardous under the Resource Conservation and Recovery Act (RCRA) by truck, rail, or special pipe, show on the map where that hazardous waste enters the treatment works and where it is treated, stored, and/or disposed.

B.3. Process Flow Diagram or Schematic. Provide a diagram showing the processes of the treatment plant, including all bypass piping and all backup power sources or redundancy in the system. Also provide a water balance showing all treatment units, including disinfection (e.g, chlorination and dechlorination). The water balance must show daily average flow rates at influent and discharge points and approximate daily flow rates between treatment units. Include a brief narrative description of the diagram.

B.4. Operation/Maintenance Performed by Contractor(s).

Are any operational or maintenance aspects (related to wastewater treatment and effluent quality) of the treatment works the responsibility of a contractor? ____Yes ✔ No

If yes, list the name, address, telephone number, and status of each contractor and describe the contractor's responsibilities (attach additional pages if necessary).

Name: _____

Mailing Address: _____

Telephone Number: _____

Responsibilities of Contractor: _____

B.5. Scheduled Improvements and Schedules of Implementation. Provide information on any uncompleted implementation schedule or uncompleted plans for improvements that will affect the wastewater treatment, effluent quality, or design capacity of the treatment works. If the treatment works has several different implementation schedules or is planning several improvements, submit separate responses to question B.5 for each. (If none, go to question B.6.)

a. List the outfall number (assigned in question A.9) for each outfall that is covered by this implementation schedule.

b. Indicate whether the planned improvements or implementation schedule are required by local, State, or Federal agencies.

____Yes ____No

c If the answer to B.5.b is "Yes," briefly describe, including new maximum daily inflow rate (if applicable).

N/A

d. Provide dates imposed by any compliance schedule or any actual dates of completion for the implementation steps listed below, as applicable. For improvements planned independently of local, State, or Federal agencies, indicate planned or actual completion dates, as applicable. Indicate dates as accurately as possible.

Implementation Stage	Schedule MM / DD / YYYY	Actual Completion MM / DD / YYYY
– Begin construction	___/___/_____	___/___/_____
– End construction	___/___/_____	___/___/_____
– Begin discharge	___/___/_____	___/___/_____
– Attain operational level	___/___/_____	___/___/_____

e. Have appropriate permits/clearances concerning other Federal/State requirements been obtained? ____Yes ____No

Describe briefly: _____

B.6. EFFLUENT TESTING DATA (GREATER THAN O.1 MGD ONLY).

Applicants that discharge to waters of the US must provide effluent testing data for the following parameters. Provide the indicated effluent testing required by the permitting authority for each outfall through which effluent is discharged. Do not include information on combined sewer overflows in this section. All information reported must be based on data collected through analysis conducted using 40 CFR Part 136 methods. In addition, this data must comply with QA/QC requirements of 40 CFR Part 136 and other appropriate QA/QC requirements for standard methods for analytes not addressed by 40 CFR Part 136. At a minimum, effluent testing data must be based on at least three pollutant scans and must be no more than four and one-half years old.

Outfall Number:_____

POLLUTANT	MAXIMUM DAILY DISCHARGE		AVERAGE DAILY DISCHARGE			ANALYTICAL METHOD	ML / MDL
	Conc.	Units	Conc.	Units	Number of Samples		
CONVENTIONAL AND NONCONVENTIONAL COMPOUNDS.							
AMMONIA (as N)							
CHLORINE (TOTAL RESIDUAL, TRC)							
DISSOLVED OXYGEN							
TOTAL KJELDAHL NITROGEN (TKN)							
NITRATE PLUS NITRITE NITROGEN							
OIL and GREASE							
PHOSPHORUS (Total)							
TOTAL DISSOLVED SOLIDS (TDS)							
OTHER							

END OF PART B.
REFER TO THE APPLICATION OVERVIEW TO DETERMINE WHICH OTHER PARTS OF FORM 2A YOU MUST COMPLETE

FACILITY NAME AND PERMIT NUMBER:

Hampton Inn & Suites

Form Approved 1/14/99
OMB Number 2040-0086

BASIC APPLICATION INFORMATION

PART C. CERTIFICATION

All applicants must complete the Certification Section. Refer to instructions to determine who is an officer for the purposes of this certification. All applicants must complete all applicable sections of Form 2A, as explained in the Application Overview. Indicate below which parts of Form 2A you have completed and are submitting. By signing this certification statement, applicants confirm that they have reviewed Form 2A and have completed all sections that apply to the facility for which this application is submitted.

Indicate which parts of Form 2A you have completed and are submitting:

✔ Basic Application Information packet

Supplemental Application Information packet:

_____ Part D (Expanded Effluent Testing Data)

_____ Part E (Toxicity Testing: Biomonitoring Data)

_____ Part F (Industrial User Discharges and RCRA/CERCLA Wastes)

_____ Part G (Combined Sewer Systems)

ALL APPLICANTS MUST COMPLETE THE FOLLOWING CERTIFICATION.

I certify under penalty of law that this document and all attachments were prepared under my direction or supervision in accordance with a system designed to assure that qualified personnel properly gather and evaluate the information submitted. Based on my inquiry of the person or persons who manage the system or those persons directly responsible for gathering the information, the information is, to the best of my knowledge and belief, true, accurate, and complete. I am aware that there are significant penalties for submitting false information, including the possibility of fine and imprisonment for knowing violations.

Name and official title: Thomas E. Derrickson (Owner)

Signature: Thos E. Derrickson

Telephone number: (757) 336-1616

Date signed: 4/2/15

Upon request of the permitting authority, you must submit any other information necessary to assess wastewater treatment practices at the treatment works or identify appropriate permitting requirements.

SEND COMPLETED FORMS TO:

FACILITY NAME AND PERMIT NUMBER:
Hampton Inn & Suites

Form Approved 1/14/99
OMB Number 2040-0086

SUPPLEMENTAL APPLICATION INFORMATION

PART D. EXPANDED EFFLUENT TESTING DATA

Refer to the directions on the cover page to determine whether this section applies to the treatment works.

Effluent Testing: 1.0 mgd and Pretreatment Treatment Works. If the treatment works has a design flow greater than or equal to 1.0 mgd or it has (or is required to have) a pretreatment program, or is otherwise required by the permitting authority to provide the data, then provide effluent testing data for the following pollutants. Provide the indicated effluent testing information and any other information required by the permitting authority for each outfall through which effluent is discharged. Do not include information on combined sewer overflows in this section. All information reported must be based on data collected through analyses conducted using 40 CFR Part 136 methods. In addition, these data must comply with QA/QC requirements of 40 CFR Part 136 and other appropriate QA/QC requirements for standard methods for analytes not addressed by 40 CFR Part 136. Indicate in the blank rows provided below any data you may have on pollutants not specifically listed in this form. At a minimum, effluent testing data must be based on at least three pollutant scans and must be no more than four and one-half years old.

Outfall number: N/A (Complete once for each outfall discharging effluent to waters of the United States.)

POLLUTANT	MAXIMUM DAILY DISCHARGE				AVERAGE DAILY DISCHARGE					ANALYTICAL METHOD	ML/ MDL
	Conc.	Units	Mass	Units	Conc.	Units	Mass	Units	Number of Samples		
METALS (TOTAL RECOVERABLE), CYANIDE, PHENOLS, AND HARDNESS.											
ANTIMONY											
ARSENIC											
BERYLLIUM											
CADMIUM											
CHROMIUM											
COPPER											
LEAD											
MERCURY											
NICKEL											
SELENIUM											
SILVER											
THALLIUM											
ZINC											
CYANIDE											
TOTAL PHENOLIC COMPOUNDS											
HARDNESS (AS $CaCO_3$)											
Use this space (or a separate sheet) to provide information on other metals requested by the permit writer.											

FACILITY NAME AND PERMIT NUMBER:
Hampton Inn & Suites

Form Approved 1/14/99
OMB Number 2040-0086

Outfall number: N/A (Complete once for each outfall discharging effluent to waters of the United States.)

POLLUTANT	MAXIMUM DAILY DISCHARGE				AVERAGE DAILY DISCHARGE					ANALYTICAL METHOD	ML/ MDL
	Conc.	Units	Mass	Units	Conc.	Units	Mass	Units	Number of Samples		
VOLATILE ORGANIC COMPOUNDS.											
ACROLEIN											
ACRYLONITRILE											
BENZENE											
BROMOFORM											
CARBON TETRACHLORIDE											
CLOROBENZENE											
CHLORODIBROMO-METHANE											
CHLOROETHANE											
2-CHLORO-ETHYLVINYL ETHER											
CHLOROFORM											
DICHLOROBROMO-METHANE											
1,1-DICHLOROETHANE											
1,2-DICHLOROETHANE											
TRANS-1,2-DICHLORO-ETHYLENE											
1,1-DICHLOROETHYLENE											
1,2-DICHLOROPROPANE											
1,3-DICHLORO-PROPYLENE											
ETHYLBENZENE											
METHYL BROMIDE											
METHYL CHLORIDE											
METHYLENE CHLORIDE											
1,1,2,2-TETRACHLORO-ETHANE											
TETRACHLORO-ETHYLENE											
TOLUENE											

FACILITY NAME AND PERMIT NUMBER:
Hampton Inn & Suites

Form Approved 1/14/99
OMB Number 2040-0086

Outfall number: N/A (Complete once for each outfall discharging effluent to waters of the United States.)

POLLUTANT	MAXIMUM DAILY DISCHARGE				AVERAGE DAILY DISCHARGE					ANALYTICAL METHOD	ML/ MDL
	Conc.	Units	Mass	Units	Conc.	Units	Mass	Units	Number of Samples		
1,1,1-TRICHLOROETHANE											
1,1,2-TRICHLOROETHANE											
TRICHLORETHYLENE											
VINYL CHLORIDE											
Use this space (or a separate sheet) to provide information on other volatile organic compounds requested by the permit writer.											
ACID-EXTRACTABLE COMPOUNDS											
P-CHLORO-M-CRESOL											
2-CHLOROPHENOL											
2,4-DICHLOROPHENOL											
2,4-DIMETHYLPHENOL											
4,6-DINITRO-O-CRESOL											
2,4-DINITROPHENOL											
2-NITROPHENOL											
4-NITROPHENOL											
PENTACHLOROPHENOL											
PHENOL											
2,4,6-TRICHLOROPHENOL											
Use this space (or a separate sheet) to provide information on other acid-extractable compounds requested by the permit writer.											
BASE-NEUTRAL COMPOUNDS.											
ACENAPHTHENE											
ACENAPHTHYLENE											
ANTHRACENE											
BENZIDINE											
BENZO(A)ANTHRACENE											
BENZO(A)PYRENE											

FACILITY NAME AND PERMIT NUMBER:
Hampton Inn & Suites

Form Approved 1/14/99
OMB Number 2040-0086

Outfall number: N/A (Complete once for each outfall discharging effluent to waters of the United States.)

POLLUTANT	MAXIMUM DAILY DISCHARGE				AVERAGE DAILY DISCHARGE					ANALYTICAL METHOD	ML/ MDL
	Conc.	Units	Mass	Units	Conc.	Units	Mass	Units	Number of Samples		
3,4 BENZO-FLUORANTHENE											
BENZO(GHI)PERYLENE											
BENZO(K)FLUORANTHENE											
BIS (2-CHLOROETHOXY) METHANE											
BIS (2-CHLOROETHYL)-ETHER											
BIS (2-CHLOROISO-PROPYL) ETHER											
BIS (2-ETHYLHEXYL) PHTHALATE											
4-BROMOPHENYL PHENYL ETHER											
BUTYL BENZYL PHTHALATE											
2-CHLORONAPHTHALENE											
4-CHLORPHENYL PHENYL ETHER											
CHRYSENE											
DI-N-BUTYL PHTHALATE											
DI-N-OCTYL PHTHALATE											
DIBENZO(A,H) ANTHRACENE											
1,2-DICHLOROBENZENE											
1,3-DICHLOROBENZENE											
1,4-DICHLOROBENZENE											
3,3-DICHLOROBENZIDINE											
DIETHYL PHTHALATE											
DIMETHYL PHTHALATE											
2,4-DINITROTOLUENE											
2,6-DINITROTOLUENE											
1,2-DIPHENYLHYDRAZINE											

FACILITY NAME AND PERMIT NUMBER:
Hampton Inn & Suites

Form Approved 1/14/99
OMB Number 2040-0086

Outfall number: N/A (Complete once for each outfall discharging effluent to waters of the United States.)

POLLUTANT	MAXIMUM DAILY DISCHARGE				AVERAGE DAILY DISCHARGE					ANALYTICAL METHOD	ML/ MDL
	Conc.	Units	Mass	Units	Conc.	Units	Mass	Units	Number of Samples		
FLUORANTHENE											
FLUORENE											
HEXACHLOROBENZENE											
HEXACHLOROBUTADIENE											
HEXACHLOROCYCLO-PENTADIENE											
HEXACHLOROETHANE											
INDENO(1,2,3-CD)PYRENE											
ISOPHORONE											
NAPHTHALENE											
NITROBENZENE											
N-NITROSODI-N-PROPYLAMINE											
N-NITROSODI- METHYLAMINE											
N-NITROSODI-PHENYLAMINE											
PHENANTHRENE											
PYRENE											
1,2,4-TRICHLOROBENZENE											
Use this space (or a separate sheet) to provide information on other base-neutral compounds requested by the permit writer.											
Use this space (or a separate sheet) to provide information on other pollutants (e.g., pesticides) requested by the permit writer.											

END OF PART D.
REFER TO THE APPLICATION OVERVIEW TO DETERMINE WHICH OTHER PARTS OF FORM 2A YOU MUST COMPLETE

FACILITY NAME AND PERMIT NUMBER:
Hampton Inn & Suites

Form Approved 1/14/99
OMB Number 2040-0086

SUPPLEMENTAL APPLICATION INFORMATION

PART E. TOXICITY TESTING DATA

POTWs meeting one or more of the following criteria must provide the results of whole effluent toxicity tests for acute or chronic toxicity for each of the facility's discharge points: 1) POTWs with a design flow rate greater than or equal to 1.0 mgd; 2) POTWs with a pretreatment program (or those that are required to have one under 40 CFR Part 403); or 3) POTWs required by the permitting authority to submit data for these parameters.

- At a minimum, these results must include quarterly testing for a 12-month period within the past 1 year using multiple species (minimum of two species), or the results from four tests performed at least annually in the four and one-half years prior to the application, provided the results show no appreciable toxicity, and testing for acute and/or chronic toxicity, depending on the range of receiving water dilution. Do not include information on combined sewer overflows in this section. All information reported must be based on data collected through analysis conducted using 40 CFR Part 136 methods. In addition, this data must comply with QA/QC requirements of 40 CFR Part 136 and other appropriate QA/QC requirements for standard methods for analytes not addressed by 40 CFR Part 136.
- In addition, submit the results of any other whole effluent toxicity tests from the past four and one-half years. If a whole effluent toxicity test conducted during the past four and one-half years revealed toxicity, provide any information on the cause of the toxicity or any results of a toxicity reduction evaluation, if one was conducted.
- If you have already submitted any of the information requested in Part E, you need not submit it again. Rather, provide the information requested in question E.4 for previously submitted information. If EPA methods were not used, report the reasons for using alternate methods. If test summaries are available that contain all of the information requested below, they may be submitted in place of Part E.

If no biomonitoring data is required, do not complete Part E. Refer to the Application Overview for directions on which other sections of the form to complete.

E.1. Required Tests.

Indicate the number of whole effluent toxicity tests conducted in the past four and one-half years.

____chronic ____acute

E.2. Individual Test Data. Complete the following chart for each whole effluent toxicity test conducted in the last four and one-half years. Allow one column per test (where each species constitutes a test). Copy this page if more than three tests are being reported.

	Test number:_____	Test number:_____	Test number:_____
a. Test information.			
Test species & test method number	N/A		
Age at initiation of test			
Outfall number			
Dates sample collected			
Date test started			
Duration			
b. Give toxicity test methods followed.			
Manual title			
Edition number and year of publication			
Page number(s)			
c. Give the sample collection method(s) used. For multiple grab samples, indicate the number of grab samples used.			
24-Hour composite			
Grab			
d. Indicate where the sample was taken in relation to disinfection. (Check all that apply for each)			
Before disinfection			
After disinfection			
After dechlorination			

FACILITY NAME AND PERMIT NUMBER:
Hampton Inn & Suites

Form Approved 1/14/99
OMB Number 2040-0086

	Test number: N/A	Test number:	Test number:
e. Describe the point in the treatment process at which the sample was collected.			
Sample was collected:			
f. For each test, include whether the test was intended to assess chronic toxicity, acute toxicity, or both.			
Chronic toxicity			
Acute toxicity			
g. Provide the type of test performed.			
Static			
Static-renewal			
Flow-through			
h. Source of dilution water. If laboratory water, specify type; if receiving water, specify source.			
Laboratory water			
Receiving water			
i. Type of dilution water. It salt water, specify "natural" or type of artificial sea salts or brine used.			
Fresh water			
Salt water			
j. Give the percentage effluent used for all concentrations in the test series.			
k. Parameters measured during the test. (State whether parameter meets test method specifications)			
pH			
Salinity			
Temperature			
Ammonia			
Dissolved oxygen			
l. Test Results.			
Acute:			
Percent survival in 100% effluent	%	%	%
LC_{50}			
95% C.I.	%	%	%
Control percent survival	%	%	%
Other (describe)			

Chronic:			
NOEC	N/A %	%	%
IC_{25}	%	%	%
Control percent survival	%	%	%
Other (describe)			

m. Quality Control/Quality Assurance.

Is reference toxicant data available?			
Was reference toxicant test within acceptable bounds?			
What date was reference toxicant test run (MM/DD/YYYY)?			
Other (describe)			

E.3. Toxicity Reduction Evaluation. Is the treatment works involved in a Toxicity Reduction Evaluation?

____Yes____No If yes, describe: _____

_____

_____

E.4. Summary of Submitted Biomonitoring Test Information. If you have submitted biomonitoring test information, or information regarding the cause of toxicity, within the past four and one-half years, provide the dates the information was submitted to the permitting authority and a summary of the results.

Date submitted: _____ (MM/DD/YYYY)

Summary of results: (see instructions)

_____

_____

END OF PART E.
REFER TO THE APPLICATION OVERVIEW TO DETERMINE WHICH OTHER PARTS OF FORM 2A YOU MUST COMPLETE.

FACILITY NAME AND PERMIT NUMBER:
Hampton Inn & Suites

Form Approved 1/14/99
OMB Number 2040-0086

SUPPLEMENTAL APPLICATION INFORMATION

PART F. INDUSTRIAL USER DISCHARGES AND RCRA/CERCLA WASTES

All treatment works receiving discharges from significant industrial users or which receive RCRA, CERCLA, or other remedial wastes must complete Part F.

GENERAL INFORMATION:

F.1. Pretreatment Program. Does the treatment works have, or is it subject to, an approved pretreatment program?

____Yes____No

F.2. Number of Significant Industrial Users (SIUs) and Categorical Industrial Users (CIUs). Provide the number of each of the following types of industrial users that discharge to the treatment works.

a. Number of non-categorical SIUs. N/A_____

b. Number of CIUs. _____

SIGNIFICANT INDUSTRIAL USER INFORMATION:

Supply the following information for each SIU. If more than one SIU discharges to the treatment works, copy questions F.3 through F.8 and provide the information requested for each SIU.

F.3. Significant Industrial User Information. Provide the name and address of each SIU discharging to the treatment works. Submit additional pages as necessary.

Name: _____

Mailing Address: _____

_____

F.4. Industrial Processes. Describe all of the industrial processes that affect or contribute to the SIU's discharge.

_____

F.5. Principal Product(s) and Raw Material(s). Describe all of the principal processes and raw materials that affect or contribute to the SIU's discharge.

Principal product(s): _____

Raw material(s): _____

F.6. Flow Rate.

a. Process wastewater flow rate. Indicate the average daily volume of process wastewater discharged into the collection system in gallons per day (gpd) and whether the discharge is continuous or intermittent.

_____ gpd (_____continuous or _____intermittent)

b. Non-process wastewater flow rate. Indicate the average daily volume of non-process wastewater flow discharged into the collection system in gallons per day (gpd) and whether the discharge is continuous or intermittent.

_____ gpd (_____continuous or _____intermittent)

F.7. Pretreatment Standards. Indicate whether the SIU is subject to the following:

a. Local limits ____Yes ____No

b. Categorical pretreatment standards ____Yes ____No

If subject to categorical pretreatment standards, which category and subcategory?

_____

F.8. Problems at the Treatment Works Attributed to Waste Discharged by the SIU. Has the SIU caused or contributed to any problems (e.g., upsets, interference) at the treatment works in the past three years?

____Yes____No If yes, describe each episode.

N/A

RCRA HAZARDOUS WASTE RECEIVED BY TRUCK, RAIL, OR DEDICATED PIPELINE:

F.9. RCRA Waste. Does the treatment works receive or has it in the past three years received RCRA hazardous waste by truck, rail, or dedicated pipe? ____Yes ___No (go to F.12.)

F.10. Waste Transport. Method by which RCRA waste is received (check all that apply):

_____Truck _____Rail _____Dedicated Pipe

F.11. Waste Description. Give EPA hazardous waste number and amount (volume or mass, specify units).

EPA Hazardous Waste Number	Amount	Units

CERCLA (SUPERFUND) WASTEWATER, RCRA REMEDIATION/CORRECTIVE ACTION WASTEWATER, AND OTHER REMEDIAL ACTIVITY WASTEWATER:

F.12. Remediation Waste. Does the treatment works currently (or has it been notified that it will) receive waste from remedial activities?

____Yes (complete F.13 through F.15.) ____No

Provide a list of sites and the requested information (F.13 - F.15.) for each current and future site.

F.13. Waste Origin. Describe the site and type of facility at which the CERCLA/RCRA/or other remedial waste originates (or is expected to originate in the next five years).

F.14. Pollutants. List the hazardous constituents that are received (or are expected to be received). Include data on volume and concentration, if known. (Attach additional sheets if necessary).

F.15. Waste Treatment.

a. Is this waste treated (or will it be treated) prior to entering the treatment works?

____Yes ____No

If yes, describe the treatment (provide information about the removal efficiency):

b. Is the discharge (or will the discharge be) continuous or intermittent?

____Continuous ____Intermittent If intermittent, describe discharge schedule.

END OF PART F.
REFER TO THE APPLICATION OVERVIEW TO DETERMINE WHICH OTHER PARTS OF FORM 2A YOU MUST COMPLETE

FACILITY NAME AND PERMIT NUMBER:
Hampton Inn & Suites

Form Approved 1/14/99
OMB Number 2040-0086

SUPPLEMENTAL APPLICATION INFORMATION

PART G. COMBINED SEWER SYSTEMS

If the treatment works has a combined sewer system, complete Part G.

G.1. System Map. Provide a map indicating the following: (may be included with Basic Application Information)

a. All CSO discharge points.

b. Sensitive use areas potentially affected by CSOs (e.g., beaches, drinking water supplies, shellfish beds, sensitive aquatic ecosystems, and outstanding natural resource waters).

c. Waters that support threatened and endangered species potentially affected by CSOs.

G.2. System Diagram. Provide a diagram, either in the map provided in G.1. or on a separate drawing, of the combined sewer collection system that includes the following information:

a. Locations of major sewer trunk lines, both combined and separate sanitary.

b. Locations of points where separate sanitary sewers feed into the combined sewer system.

c. Locations of in-line and off-line storage structures.

d. Locations of flow-regulating devices.

e. Locations of pump stations.

CSO OUTFALLS:

Complete questions G.3 through G.6 once for each CSO discharge point.

G.3. Description of Outfall.

a. Outfall number N/A

b. Location

(City or town, if applicable) (Zip Code)

(County) (State)

(Latitude) (Longitude)

c. Distance from shore (if applicable) _____ft.

d. Depth below surface (if applicable) _____ft.

e. Which of the following were monitored during the last year for this CSO?

____Rainfall ____CSO pollutant concentrations ____CSO frequency

____CSO flow volume ____Receiving water quality

f. How many storm events were monitored during the last year? _____

G.4. CSO Events.

a. Give the number of CSO events in the last year.

_____ events (___ actual or ___ approx.)

b. Give the average duration per CSO event.

_____ hours (____ actual or ____ approx.)

c. Give the average volume per CSO event.

N/A _____ million gallons (_____ actual or _____ approx.)

d. Give the minimum rainfall that caused a CSO event in the last year.

_____ inches of rainfall

G.5. Description of Receiving Waters.

a. Name of receiving water: _____

b. Name of watershed/river/stream system: _____

United States Soil Conservation Service 14-digit watershed code (if known): _____

c. Name of State Management/River Basin: _____

United States Geological Survey 8-digit hydrologic cataloging unit code (if known): _____

G.6. CSO Operations.

Describe any known water quality impacts on the receiving water caused by this CSO (e.g., permanent or intermittent beach closings, permanent or intermittent shell fish bed closings, fish kills, fish advisories, other recreational loss, or violation of any applicable State water quality standard).

_____

_____

END OF PART G.
REFER TO THE APPLICATION OVERVIEW TO DETERMINE WHICH OTHER PARTS OF FORM 2A YOU MUST COMPLETE.

Additional information, if provided, will appear on the following pages.

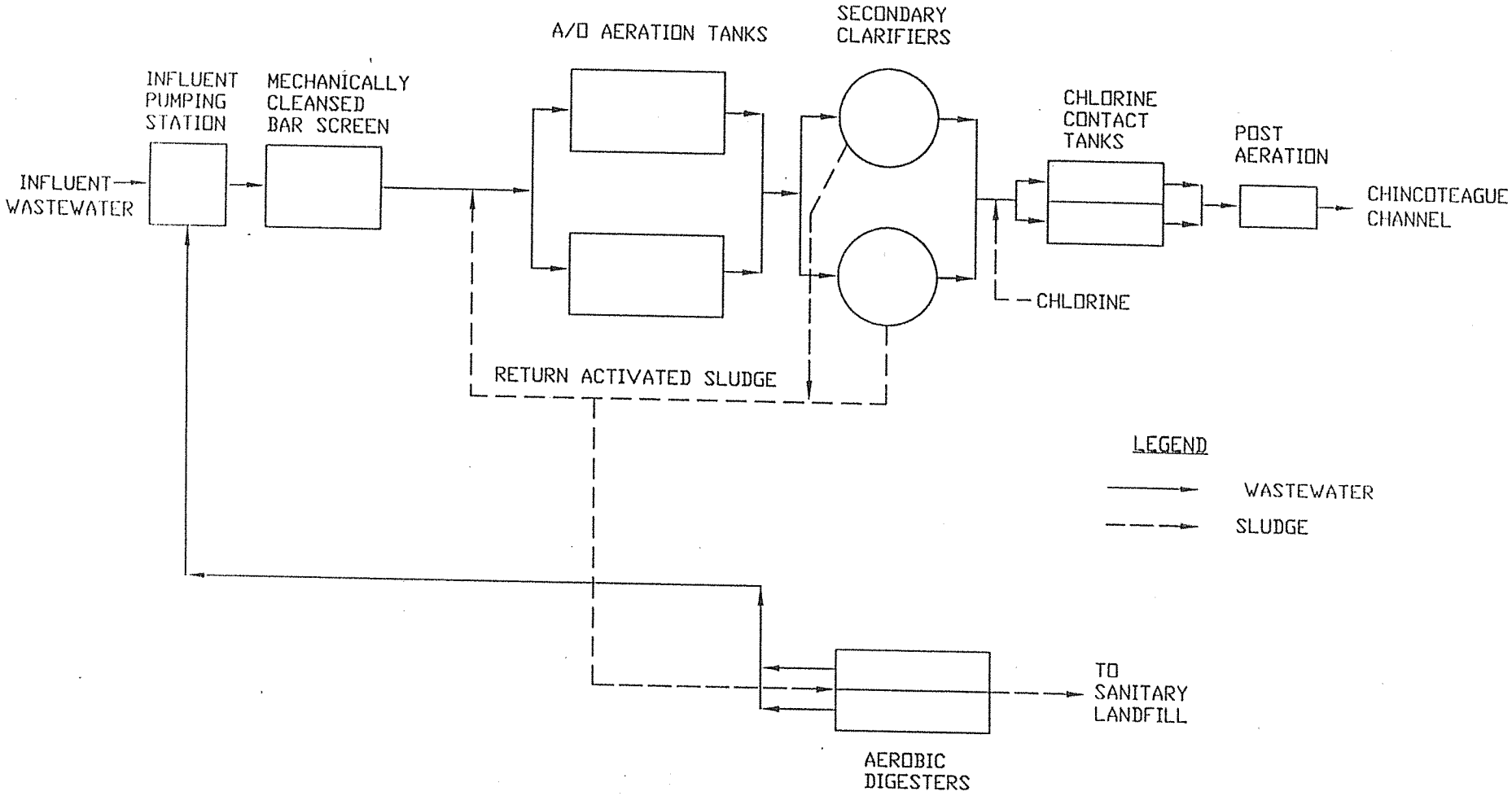
A/O AERATION TANKS
SECONDARY CLARIFIERS
INFLUENT PUMPING STATION
MECHANICALLY CLEANSED BAR SCREEN
INFLUENT WASTEWATER
CHLORINE CONTACT TANKS
POST AERATION
CHINCOTEAGUE CHANNEL
CHLORINE
RETURN ACTIVATED SLUDGE
LEGEND
WASTEWATER
SLUDGE
TO SANITARY LANDFILL
AEROBIC DIGESTERS

VPDES SEWAGE SLUDGE PERMIT APPLICATION FORM

SCREENING INFORMATION

This application is divided into sections. Sections A pertain to all applicants. The applicability of Sections B, C and D depend on your facility's sewage sludge use or disposal practices. The information provided on this page will help you determine which sections to fill out.

1. All applicants must complete Section A (General Information).

2. Will this facility generate sewage sludge? X Yes __No

   Will this facility derive a material from sewage sludge? __Yes X No

   If you answered Yes to either, complete Section B (Generation Of Sewage Sludge Or Preparation Of A Material Derived From Sewage Sludge).

3. Will this facility apply sewage sludge to the land? __Yes X No

   Will sewage sludge from this facility be applied to the land? __Yes X No

   If you answered No to both questions above, skip Section C.

   If you answered Yes to either, answer the following three questions:

   a. Will the sewage sludge from this facility meet the ceiling concentrations, pollutant concentrations, Class A pathogen reduction requirements and one of the vector attraction reduction requirements 1-8, as identified in the instructions?
      X Yes __No

   b. Will sewage sludge from this facility be placed in a bag or other container for sale or give-away for application to the land? __Yes X No

   c. Will sewage sludge from this facility be sent to another facility for treatment or blending? X Yes __No

   If you answered No to all three, complete Section C (Land Application Of Bulk Sewage Sludge).

   If you answered Yes to a, b or c, skip Section C.

4. Do you own or operate a surface disposal site? __Yes X No

   If Yes, complete Section D (Surface Disposal).

SECTION A. GENERAL INFORMATION

All applicants must complete this section.

1. Facility Information.
   a. Facility name: Hampton Inn & Suites
   b. Contact person: Thomas E. Derrickson
      Title: Owner
      Phone: ( )757-336-1616
   c. Mailing address:
      Street or P.O. Box: P.O. Box 402
      City or Town: Chincoteague State: Virginia Zip: 23336
   d. Facility location:
      Street or Route #: 4179-4183 Main Street (Virginia Route 175)
      County: Accomack
      City or Town: Chincoteague State: Virginia Zip: 23336
   e. Is this facility a Class I sludge management facility? __Yes _X_No
   f. Facility design flow rate: 0.01 mgd
   g. Total population served: 100
   h. Indicate the type of facility:
      __ Publicly owned treatment works (POTW)
      _X_ Privately owned treatment works
      __ Federally owned treatment works
      __ Blending or treatment operation
      __ Surface disposal site
      __ Other (describe):

2. Applicant Information. If the applicant is different from the above, provide the following:
   a. Applicant name: Island Waterfront Hotel L.L.C.
   b. Mailing address:
      Street or P.O. Box: P.O. Box 402
      City or Town: Chincoteague State: VA Zip: 23336
   c. Contact person:
      Title: Thomas E. Derrickson
      Phone: ( )757-336-1616
   d. Is the applicant the owner or operator (or both) of this facility?
      _X_owner _____ operator
   e. Should correspondence regarding this permit be directed to the facility or the applicant? (Check one)
      _____ facility __X_ applicant

3. Permit Information.
   a. Facility's VPDES permit number (if applicable): VA0090506
   b. List on this form or an attachment, all other federal, state or local permits or construction approvals received or applied for that regulate this facility's sewage sludge management practices:
      Permit Number: Type of Permit:
      _____
      _____

4. Indian Country. Does any generation, treatment, storage, application to land or disposal of sewage sludge from this facility occur in Indian Country? __Yes _X_No If yes, describe:

5. Topographic Map. Provide a topographic map or maps (or other appropriate maps if a topographic map is unavailable) that shows the following information. Maps should include the area one mile beyond all property boundaries of the facility:
   a. Location of all sewage sludge management facilities, including locations where sewage sludge is generated, stored, treated, or disposed.
   b. Location of all wells, springs, and other surface water bodies listed in public records or otherwise known to the applicant within 1/4 mile of the property boundaries.

6. Line Drawing. Provide a line drawing and/or a narrative description that identifies all sewage sludge processes that will be employed during the term of the permit including all processes used for collecting, dewatering, storing, or treating sewage sludge, the destination(s) of all liquids and solids leaving each unit, and all methods used for pathogen reduction and vector attraction reduction.

7. Contractor Information. Are any operational or maintenance aspects of this facility related to sewage sludge generation, treatment, use or disposal the responsibility of a contractor? X Yes __No
   If yes, provide the following for each contractor (attach additional pages if necessary).
   Name: Boggs Water & Sewage Inc.
   Mailing address: 28637
   Street or P.O. Box: Railroad Avenue
   City or Town: Melfa State: VA Zip: 23410
   Phone: (757)-787-4000
   Contractor's Federal, State or Local Permit Number(s) applicable to this facility's sewage sludge: 99-100-003P

   If the contractor is responsible for the use and/or disposal of the sewage sludge, provide a description of the service to be provided to the applicant and the respective obligations of the applicant and the contractor(s).

8. Pollutant Concentrations. Using the table below or a separate attachment, provide sewage sludge monitoring data for the pollutants which limits in sewage sludge have been established in 9 VAC 25-31-10 et seq. for this facility's expected use or disposal practices. All data must be based on three or more samples taken at least one month apart and must be no more than four and one-half years old.

POLLUTANT	CONCENTRATION (mg/kg dry weight)	SAMPLE DATE	ANALYTICAL METHOD	DETECTION LEVEL FOR ANALYSIS
Arsenic	N/A			
Cadmium	N/A			
Chromium	N/A			
Copper	N/A			
Lead	N/A			
Mercury	N/A			
Molybdenum	N/A			
Nickel	N/A			
Selenium	N/A			
Zinc	N/A			

9. Certification. Read and submit the following certification statement with this application. Refer to the instructions to determine who is an officer for purposes of this certification. Indicate which parts of the application you have completed and are submitting:

   X Section A (General Information)
   X Section B (Generation of Sewage Sludge or Preparation of a Material Derived from Sewage Sludge)
   ____Section C (Land Application of Bulk Sewage Sludge)
   ____Section D (Surface Disposal)

FACILITY NAME: Hampton Inn & Suites **VPDES PERMIT NUMBER:** VA0090506

I certify under penalty of law that this document and all attachments were prepared under my direction or supervision in accordance with a system designed to assure that qualified personnel properly gather and evaluate the information submitted. Based on my inquiry of the person or persons who manage the system or those persons directly responsible for gathering the information, the information is, to the best of my knowledge and belief, true, accurate and complete. I am aware that there are significant penalties for submitting false information, including the possibility of fine and imprisonment for knowing violations.

Name and official title Thomas E. Derrickson (Owner)

Signature _____ Date Signed

Telephone number (757)336-1616

Upon request of the department, you must submit any other information necessary to assess sewage sludge use or disposal practices at your facility or identify appropriate permitting requirements.

SECTION B. GENERATION OF SEWAGE SLUDGE OR PREPARATION OF A MATERIAL DERIVED FROM SEWAGE SLUDGE

Complete this section if your facility generates sewage sludge or derives a material from sewage sludge

1. Amount Generated On Site.
   Total dry metric tons per 365-day period generated at your facility: 3 dry metric tons

2. Amount Received from Off Site. If your facility receives sewage sludge from another facility for treatment, use or disposal, provide the following information for each facility from which sewage sludge is received. If you receive sewage sludge from more than one facility, attach additional pages as necessary.
   a. Facility name: N/A
   b. Contact Person:
      Title:
      Phone ( )
   c. Mailing address:
      Street or P.O. Box:
      City or Town:_____ State:_____ Zip:
   d. Facility Address:
      (not P.O. Box)
   e. Total dry metric tons per 365-day period received from this facility:_____ dry metric tons
   f. Describe, on this form or on another sheet of paper, any treatment processes known to occur at the off-site facility, including blending activities and treatment to reduce pathogens or vector attraction characteristics:

3. Treatment Provided at Your Facility.
   a. Which class of pathogen reduction is achieved for the sewage sludge at your facility?
      __Class A __Class B X Neither or unknown
   b. Describe, on this form or another sheet of paper, any treatment processes used at your facility to reduce pathogens in sewage sludge:
   c. Which vector attraction reduction option is met for the sewage sludge at your facility?
      __ Option 1 (Minimum 38 percent reduction in volatile solids)
      __ Option 2 (Anaerobic process, with bench-scale demonstration)
      __ Option 3 (Aerobic process, with bench-scale demonstration)
      __ Option 4 (Specific oxygen uptake rate for aerobically digested sludge)
      __ Option 5 (Aerobic processes plus raised temperature)
      __ Option 6 (Raise pH to 12 and retain at 11.5)
      __ Option 7 (75 percent solids with no unstabilized solids)
      __ Option 8 (90 percent solids with unstabilized solids)
      X None or unknown
   d. Describe, on this form or another sheet of paper, any treatment processes used at your facility to reduce vector attraction properties of sewage sludge:
   e. Describe, on this form or another sheet of paper, any other sewage sludge treatment activities, including blending, not identified in a - d above:

4. Preparation of Sewage Sludge Meeting Ceiling and Pollutant Concentrations, Class A Pathogen Requirements and One of Vector Attraction Reduction Options 1-8 (EQ Sludge).
   (If sewage sludge from your facility does not meet all of these criteria, skip Question 4.)
   a. Total dry metric tons per 365-day period of sewage sludge subject to this section that is applied to the land:
      0 dry metric tons
   b. Is sewage sludge subject to this section placed in bags or other containers for sale or give-away?
      __Yes X No

5. Sale or Give-Away in a Bag or Other Container for Application to the Land.
   (Complete this question if you place sewage sludge in a bag or other container for sale or give-away prior to land application. Skip this question if sewage sludge is covered in Question 4.)
   a. Total dry metric tons per 365-day period of sewage sludge placed in a bag or other container at your facility

for sale or give-away for application to the land:_____ dry metric tons

b. Attach, with this application, a copy of all labels or notices that accompany the sewage sludge being sold or given away in a bag or other container for application to the land.

6. Shipment Off Site for Treatment or Blending.

(Complete this question if sewage sludge from your facility is sent to another facility that provides treatment or blending. This question does not apply to sewage sludge sent directly to a land application or surface disposal site. Skip this question if the sewage sludge is covered in Questions 4 or 5. If you send sewage sludge to more than one facility, attach additional sheets as necessary.)

a. Receiving facility name: Boggs Water & Sewage

b. Facility contact: Phil Dunn
Title: Vice President
Phone: (757)-787-4000

c. Mailing address: 28637
Street or P.O. Box: Railroad Avenue
City or Town: Melfa State: VA Zip: 23410

d. Total dry metric tons per 365-day period of sewage sludge provided to receiving facility: 3 dry metric tons

e. List, on this form or an attachment, the receiving facility's VPDES permit number as well as the numbers of all other federal, state or local permits that regulate the receiving facility's sewage sludge use or disposal practices:

Permit Number:	Type of Permit:
99-100-003P	Sewage Handling Permit

f. Does the receiving facility provide additional treatment to reduce pathogens in sewage sludge from your facility? __Yes _X_No
Which class of pathogen reduction is achieved for the sewage sludge at the receiving facility?
__Class A __Class B _X_Neither or unknown
Describe, on this form or another sheet of paper, any treatment processes used at the receiving facility to reduce pathogens in sewage sludge:

g. Does the receiving facility provide additional treatment to reduce vector attraction characteristics of the sewage sludge? __Yes _X_No
Which vector attraction reduction option is met for the sewage sludge at the receiving facility?
__ Option 1 (Minimum 38 percent reduction in volatile solids)
__ Option 2 (Anaerobic process, with bench-scale demonstration)
__ Option 3 (Aerobic process, with bench-scale demonstration)
__ Option 4 (Specific oxygen uptake rate for aerobically digested sludge)
__ Option 5 (Aerobic processes plus raised temperature)
__ Option 6 (Raise pH to 12 and retain at 11.5)
__ Option 7 (75 percent solids with no unstabilized solids)
__ Option 8 (90 percent solids with unstabilized solids)
_X_None unknown
Describe, on this form or another sheet of paper, any treatment processes used at the receiving facility to reduce vector attraction properties of sewage sludge:

h. Does the receiving facility provide any additional treatment or blending not identified in f or g above?
__Yes _X_No
If yes, describe, on this form or another sheet of paper, the treatment processes not identified in f or g above:

i. If you answered yes to f., g or h above, attach a copy of any information you provide to the receiving facility to comply with the "notice and necessary information" requirement of 9 VAC 25-31-530.G.

j Does the receiving facility place sewage sludge from your facility in a bag or other container for sale or give-away for application to the land? __Yes _X_No
If yes, provide a copy of all labels or notices that accompany the product being sold or given away.

k. Will the sewage sludge be transported to the receiving facility in a truck-mounted watertight tank normally used for such purposes? _X_ Yes ___ No. If no, provide description and specification on the vehicle used to transport the sewage sludge to the receiving facility.
Show the haul route(s) on a location map or briefly describe the haul route below and indicate the days of the

RAND McNALLY

Driving Directions

ROUTE SUMMARY

1. **4179 Main St, Chincoteague, VA 23336-2464**

2. **8428 Stephen Decatur Hwy, Berlin, MD 21811-2664**

STEPS: 9 **EST DRIVE TIME:** 1 hour, 15 minutes **EST. DISTANCE:** 51 miles

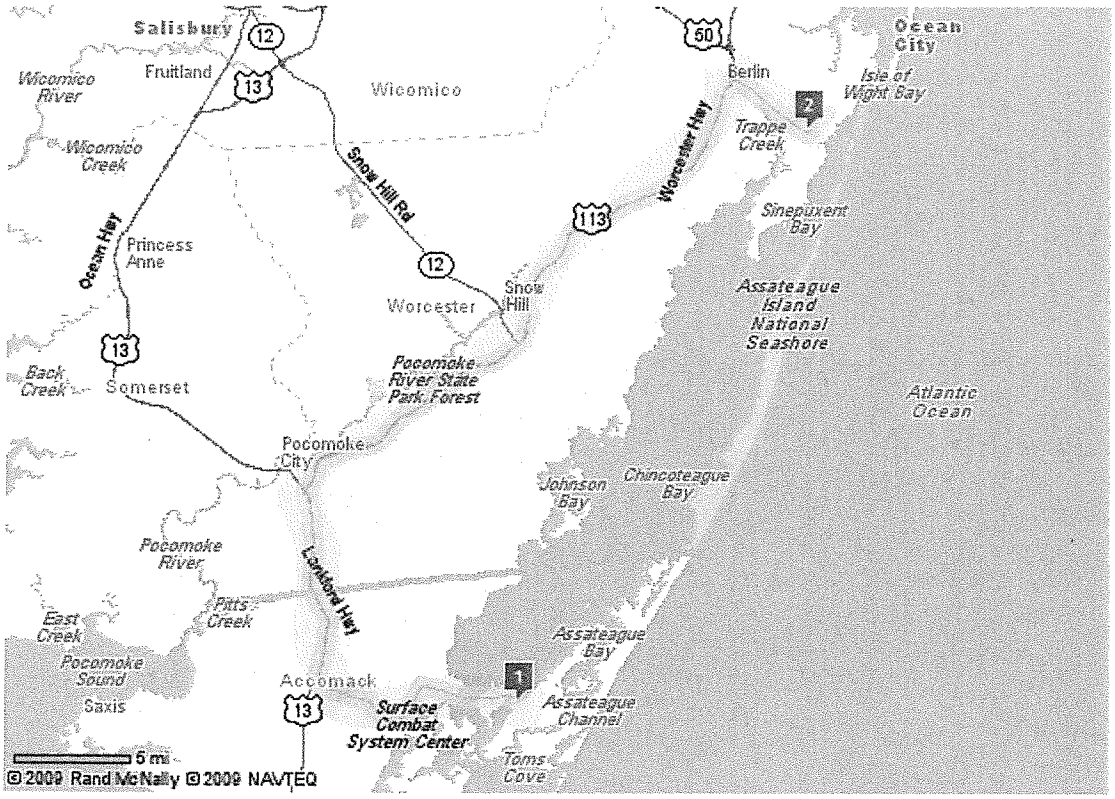

Advertisement

Kodak

IF YOU'RE NOT PRINTING ON A KODAK ESP ALL-IN-ONE PRINTER, CHANCES ARE

YOU'RE PAYING TOO MUCH FOR INK.

FIND OUT HOW MUCH YOU'RE OVERPAYING FOR INK AT PRINTANDPROSPER.COM

RAND McNALLY

Driving Directions

From : 4179 Main St
Chincoteague , VA 23336-2464

To : 8428 Stephen Decatur Hwy
Berlin , MD 21811-2664

1. You are at 4179 Main St, Chincoteague, VA 23336-2464

2. Go Northeast on VA-175 (S Main St) < 0.1 miles

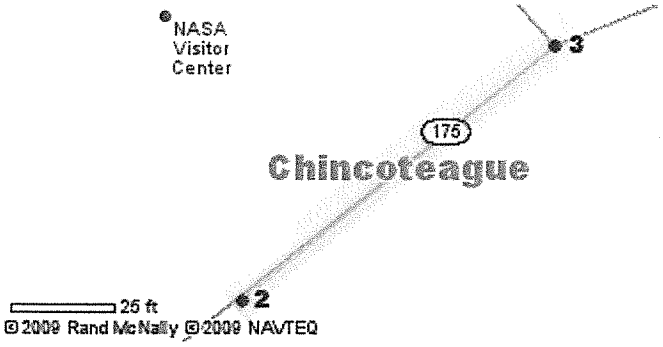

3. Turn left onto VA-175 10.5 miles

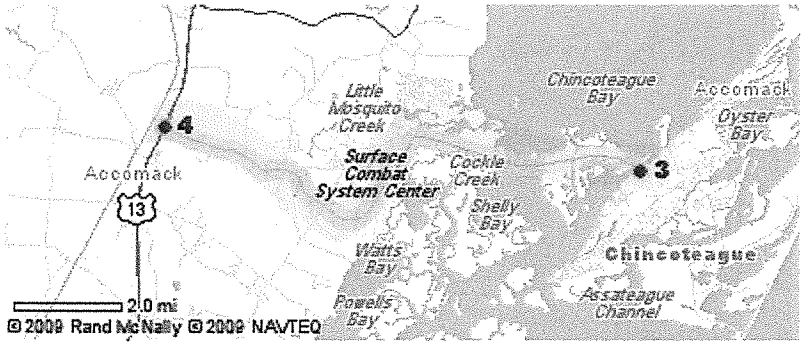

4. Turn right onto US-13 N (Charles M Lankford Jr Memorial Hwy, Lankford Hwy) 4.1 miles

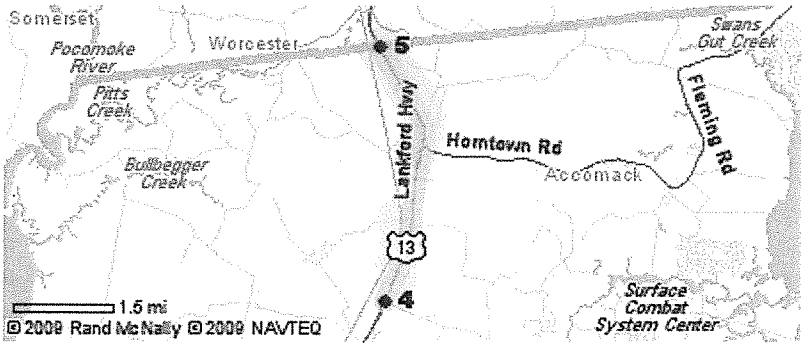

RAND McNALLY

Driving Directions

5. Continue onto US-13 N (Ocean Hwy) 4.5 miles

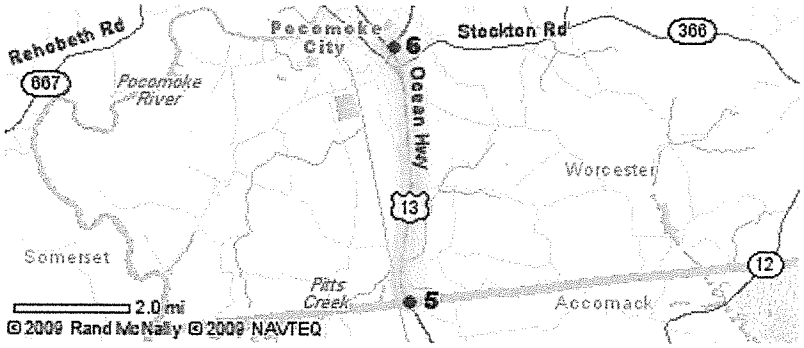

6. Continue onto US-113 (Worcester Hwy) 27.8 miles

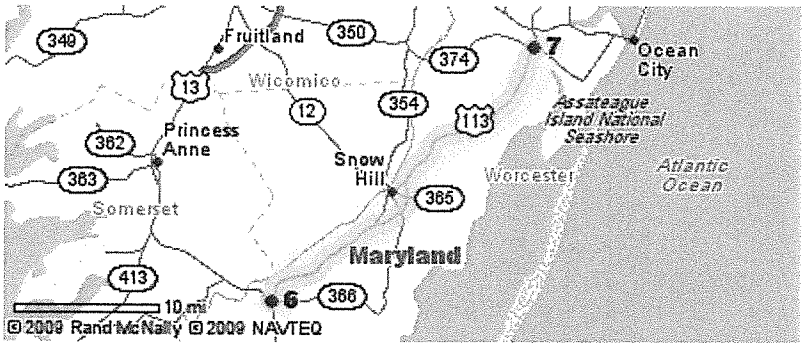

7. Turn right onto MD-376 (Bay St) 4.0 miles

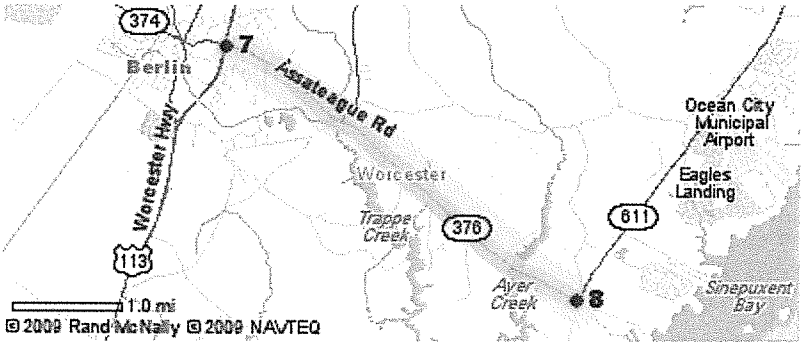

8. Turn left onto MD-611 (Stephen Decatur Hwy) 0.2 miles

RAND McNALLY

Driving Directions

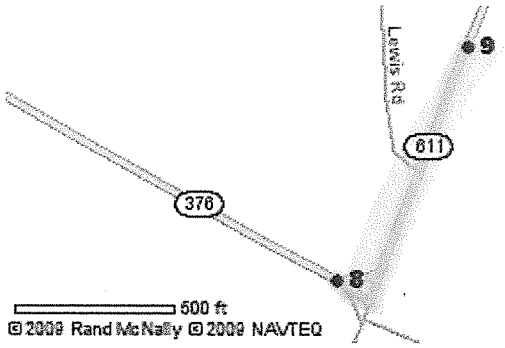

9. You are at 8428 Stephen Decatur Hwy, Berlin, MD 21811-2664

EST. DRIVE TIME: 1 hour, 15 minutes **EST. DISTANCE:** 51 miles

Please note that these driving directions are suggested. No warranty is given as to their content or route usability. Rand McNally and its suppliers assume no responsibility for any loss or delay resulting from such use.

Please let us know of any errors or omissions you find in our driving directions and maps, especially the names of towns and streets that we may have been unable to locate for you.

All rights reserved. Use subject to license .
© 2010 Rand McNally

Legend

Road Labels



Map Printed from AccoMap
http://accomack.mapsdirect.net/

Feet
0 20 40 60 80
1:1,128 / 1"=94 Feet

Title:

Date: 4/2/2015

DISCLAIMER: This drawing is neither a legally recorded map nor a survey and is not intended to be used as such. The information displayed is a compilation of records, information, and data obtained from various sources, and Accomack is not responsible for its accuracy or how current it may be.

Legend

Road Labels

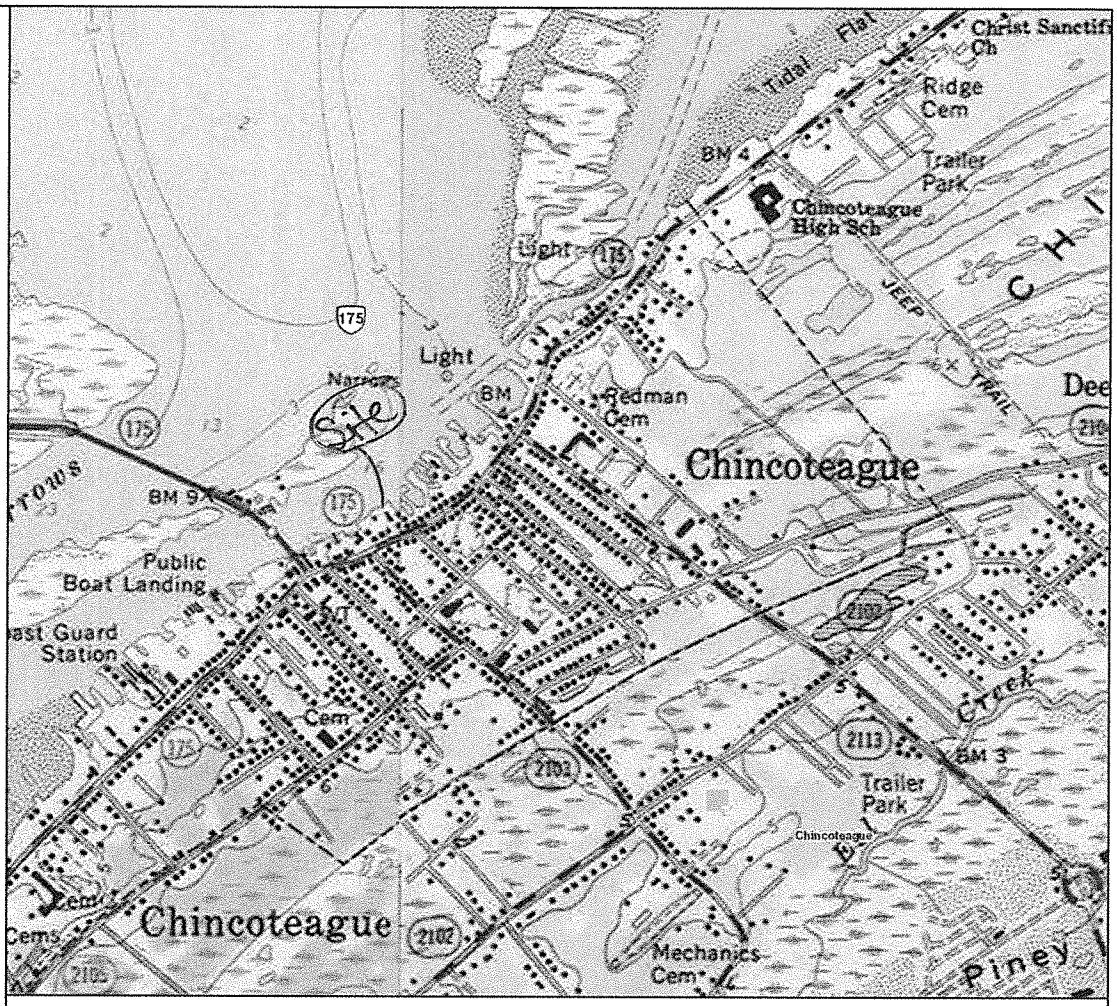

Map Printed from AccoMap
http://accomack.mapsdirect.net/

Feet

0 500 1000 1500 2000

1:18,056 / 1"=1,505 Feet

Title:

Date: 4/7/2015

DISCLAIMER: This drawing is neither a legally recorded map nor a survey and is not intended to be used as such. The information displayed is a compilation of records, information, and data obtained from various sources, and Accomack is not responsible for its accuracy or how current it may be.

week and the times of the day sewage sludge will be transported.

7. Land Application of Bulk Sewage Sludge.
(Complete Question 7.a if sewage sludge from your facility is applied to the land, unless the sewage sludge is covered in Questions 4, 5 or 6; complete Question 7.b, c & d only if you are responsible for land application of sewage sludge.)
   a. Total dry metric tons per 365-day period of sewage sludge applied to all land application sites:_____dry metric tons
   b. Do you identify all land application sites in Section C of this application? __Yes __No
   If no, submit a copy of the Land Application Plan (LAP) with this application (LAP should be prepared in accordance with the instructions).
   c. Are any land application sites located in States other than Virginia? __Yes __No
   If yes, describe, on this form or on another sheet of paper, how you notify the permitting authority for the States where the land application sites are located. Provide a copy of the notification.

   d. Attach a copy of any information you provide to the owner or lease holder of the land application sites to comply with the "notice and necessary" information requirement of 9 VAC 25-31-530 F and/or H (Examples may be obtained in Appendix IV).

8. Surface Disposal. N/A
(Complete Question 8 if sewage sludge from your facility is placed on a surface disposal site.)
   a. Total dry metric tons per 365-day period of sewage sludge from your facility placed on all surface disposal sites: N/A dry metric tons
   b. Do you own or operate all surface disposal sites to which you send sewage sludge for disposal?
   __Yes __No
   If no, answer questions c - g for each surface disposal site that you do not own or operate. If you send sewage sludge to more than one surface disposal site, attach additional pages as necessary.
   c. Site name or number:
   d. Contact person:
   Title:
   Phone: ( )
   Contact is: __Site Owner __Site operator
   e. Mailing address.
   Street or P.O. Box:
   City or Town:_____ State:_____ Zip:
   f. Total dry metric tons per 365-day period of sewage sludge from your facility placed on this surface disposal site: _____ dry metric tons
   g. List, on this form or an attachment, the surface disposal site VPDES permit number as well as the numbers of all other federal, state or local permits that regulate the sewage sludge use or disposal practices at the surface disposal site:
   Permit Number: Type of Permit:
   _____
   _____

9. Incineration. N/A
(Complete Question 9 if sewage sludge from your facility is fired in a sewage sludge incinerator.)
   a. Total dry metric tons per 365-day period of sewage sludge from your facility fired in a sewage sludge incinerator: _____ dry metric tons
   b. Do you own or operate all sewage sludge incinerators in which sewage sludge from your facility is fired?
   __Yes __No
   If no, answer questions c - g for each sewage sludge incinerator that you do not own or operate. If you send sewage sludge to more than one sewage sludge incinerator, attach additional pages as necessary.
   c. Incinerator name or number:
   d. Contact person:
   Title:
   Phone: ( )
   Contact is: __Incinerator Owner __Incinerator Operator
   e. Mailing address.
   Street or P.O. Box:

City or Town:_____ State:_____ Zip:

f. Total dry metric tons per 365-day period of sewage sludge from your facility fired in this sewage sludge incinerator: _____ dry metric tons

g. List on this form or an attachment the numbers of all other federal, state or local permits that regulate the firing of sewage sludge at this incinerator:

Permit Number: Type of Permit:

_____

_____

10. Disposal in a Municipal Solid Waste Landfill. N/A

(Complete Question 10 if sewage sludge from your facility is placed on a municipal solid waste landfill. Provide the following information for each municipal solid waste landfill on which sewage sludge from your facility is placed. If sewage sludge is placed on more than one municipal solid waste landfill, attach additional pages as necessary.)

a. Landfill name:

b. Contact person:
Title:
Phone: ( )
Contact is: __Landfill Owner __Landfill Operator

c. Mailing address.
Street or P.O. Box:
City or Town:_____ State:_____ Zip:

d. Landfill location.
Street or Route #:
County:
City or Town: _____ State:_____ Zip:

e. Total dry metric tons per 365-day period of sewage sludge placed in this municipal solid waste landfill:
_____ dry metric tons

f. List, on this form or an attachment, the numbers of all federal, state or local permits that regulate the operation of this municipal solid waste landfill:

Permit Number: Type of Permit:

_____

_____

g. Does sewage sludge meet applicable requirements in the Virginia Solid Waste Management Regulation, 9 VAC 20-80-10 et seq., concerning the quality of materials disposed in a municipal solid waste landfill?
__Yes __No

h. Does the municipal solid waste landfill comply with all applicable criteria set forth in the Virginia Solid Waste Management Regulation, 9 VAC 20-80-10 et seq.? __Yes __No

i. Will the vehicle bed or other container used to transport sewage sludge to the municipal solid waste landfill be watertight and covered? ___ Yes ___ No
Show the haul route(s) on a location map or briefly describe the route below and indicate the days of the week and time of the day sewage sludge will be transported.

SECTION C. LAND APPLICATION OF BULK SEWAGE SLUDGE

Complete this section for sewage sludge that is land applied unless any of the following conditions apply:

The sewage sludge meets the Table 1 ceiling concentrations, the Table 3 pollutant concentrations, Class A pathogen requirements and one of the vector attraction reduction options 1-8 (fill out B.4 instead) (EQ Sludge); or

The sewage sludge is sold or given away in a bag or other container for application to the land (fill out B.5 instead); or

You provide the sewage sludge to another facility for treatment or blending (fill out B.6 instead).

Complete Section C for every site on which the sewage sludge that you reported in B.7 is land applied.

1. Identification of Land Application Site. N/A
   a. Site name or number:
   b. Site location (Complete i and ii)
      i. Street or Route#:
         County:
         City or Town: _____ State: _____ Zip:
      ii. Latitude:_____ Longitude:
         Method of latitude/longitude determination
         _____ USGS map _____ Filed survey _____ Other
   c. Topographic map. Provide a topographic map (or other appropriate map if a topographic map is unavailable) that shows the site location.

2. Owner Information.
   a. Are you the owner of this land application site? __Yes __No
   b. If no, provide the following information about the owner:
      Name:
      Street or P.O. Box:
      City or Town: _____ State:_____ Zip:
      Phone: ( )

3. Applier Information:
   a. Are you the person who applies, or who is responsible for application of, sewage sludge to this land application site? __Yes __No
   b. If no, provide the following information for the person who applies the sewage sludge:
      Name:
      Street or P.O. Box:
      City or Town:_____ State:_____ Zip:
      Phone: ( )
   c. List, on this form or an attachment, the numbers of all federal, state or local permits that regulate the person who applies sewage sludge to this land application site:
      Permit Number: Type of Permit:
      _____
      _____

4. Site Type. Identify the type of land application site from among the following:
   __Agricultural land __Reclamation site __Forest
   __Public contact site __Other. Describe

5. Vector Attraction Reduction.
   Are any vector attraction reduction requirements met when sewage sludge is applied to the land application site?
   ___Yes ___No If yes, answer a and b.
   a. Indicate which vector attraction reduction option is met:
      __ Option 9 (Injection below land surface)
      __ Option 10 (Incorporation into soil within 6 hours)
   b. Describe, on this form or on another sheet of paper, any treatment processes used at the land application site to reduce the vector attraction properties of sewage sludge:

6. Cumulative Loadings and Remaining Allotments.
   (Complete Question 6 only if the sewage sludge applied to this site since July 20, 1993 is subject to the cumulative pollutant loading rates (CPLRs) - see instructions.)
   a. Have you contacted DEQ or the permitting authority in the state where the sewage sludge subject to the

CPLRs will be applied to ascertain whether bulk sewage sludge subject to the CPLRs has been applied to this site since July 20, 1993? __Yes __No

If no, sewage sludge subject to the CPLRs may not be applied to this site.

If yes, provide the following information:

Permitting authority:

Contact person:

Phone:( )

b. Based upon this inquiry, has bulk sewage sludge subject to the CPLRs been applied to this site since July 20, 1993? __Yes __No If no, skip the rest of Question 6. If yes, answer questions c - e.

c. Site size, in hectares: _____ (one hectare = 2.471 acres)

d. Provide the following information for every facility other than yours that is sending or has sent sewage sludge subject to the CPLRs to this site since July 20, 1993. If more than one such facility sends sewage sludge to this site, attach additional pages as necessary.

Facility name:

Facility contact:

Title:

Phone: ( )

Mailing address.

Street or P.O. Box:

City or Town:_____ State:_____ Zip:

e. Provide the total loading and allotment remaining, in kg/hectare, for each of the following pollutants:

	Cumulative loading	Allotment remaining
Arsenic	_____	
Cadmium	_____	
Copper	_____	
Lead	_____	
Mercury	_____	
Nickel	_____	
Selenium	_____	
Zinc	_____	

Complete Questions 7-12 below only if you apply sewage sludge, or you are responsible for land application of sewage sludge. Information required by these questions may be prepared as attachments to this form. Skip the following questions if you contract land application to someone else (as indicated under Section A.7) who is responsible for the operation.

7. Sludge Characterization. Use the table below or a separate attachment, provide at least one analysis for each parameter. N/A

PCBs (mg/kg)
pH (S. U.)
Percent Solids (%)
Ammonium Nitrogen (mg/kg)
Nitrate Nitrogen (mg/kg)
Total Kjeldahl Nitrogen (mg/kg)
Total Phosphorus (mg/kg)
Total Potassium (mg/kg)
Alkalinity as $CaCO_3$* (mg/kg)

* Lime treated sludge (10% or more lime by dry weight) should be analyzed for percent $CaCO_3$.

8. Storage Requirements.
Existing and proposed sludge storage facilities must provide an estimated annual sludge balance on a monthly basis incorporating such factors as storage capacity, sludge production and land application schedule. Include pertinent calculations justifying storage requirements.
Proposed sludge storage facilities must also provide the following information:
   a. A sludge storage site layout on a 7.5 minute topographic quadrangle or other appropriate scaled map to show the following topographic features of the surrounding landscape to a distance of 0.25 mile. Clearly mark the property line.
      1) Water wells, abandoned or operating
      2) Surface waters
      3) Springs
      4) Public water supply(s)
      5) Sinkholes
      6) Underground and/or surface mines
      7) Mine pool (or other) surface water discharge points
      8) Mining spoil piles and mine dumps
      9) Quarry(s)
      10) Sand and gravel pits
      11) Gas and oil wells
      12) Diversion ditch(s)
      13) Agricultural drainage ditch(s)
      14) Occupied dwellings, including industrial and commercial establishments
      15) Landfills or dumps
      16) Other unlined impoundments
      17) Septic tanks and drainfields
      18) Injection wells
      19) Rock outcrops
   b. A topographic map of sufficient detail to clearly show the following information:
      1) Maximum and minimum percent slopes
      2) Depressions on the site that may collect water
      3) Drainageways that may attribute to rainfall run-on to or runoff from this site
      4) Portions of the site (if any) which are located with the 100-year floodplain and how the storage facility will be protected from flooding
   c. Data and specifications for the storage facility lining material.
   d. Plan and cross-sectional views of the storage facility.
   e. Depth from the bottom of the storage facility to the seasonal high water table and separation distance to the permanent water table.

9. Land Area Requirements. Provide calculations justifying the land area requirements for land application of sewage sludge taking into consideration average soil productivity group, crop(s) to be grown and most limiting factor(s) of the sewage sludge, specifically Plant Available Nitrogen (PAN), Calcium Carbonate Equivalence (CCE), and metal loadings (CPLR sewage sludge only), where applicable. Relate PAN, CCE, and metal loadings to demonstrate the most limiting factor for land application.

10. Landowner Agreement Forms. Provide a properly completed **Land Application Agreement – Biosolids** Form and necessary attachments (attached at end of VPDES Sewage Sludge Permit Application Form) for each landowner if sewage sludge is to be applied onto land not owned by the applicant.

11. Ground Water Monitoring.
Are any ground water monitoring data available for this land application site? __Yes __No
If yes, submit the ground water monitoring data with this permit application. Also submit a written description of the well locations, approximate depth to ground water, and the ground water monitoring procedures used to obtain these data.

12. Land Application Site Information.
(Complete Items a-d for sites receiving infrequent application - land application of sewage sludge up to the agronomic rate at a frequency of once in a 3 year period; complete Items a-h for sites receiving frequent application - land application of sewage sludge in excess of 70% the agronomic rate at a frequency greater than once in a 3 year period)

   a. Provide a general location map for each county which clearly indicates the location of all the land application sites.

b. For each land application site provide a site plan of sufficient detail to clearly show the concerned landscape features and associated buffer zones (See instructions). Provide a legend for each landscape feature and the net acreage for each field taking into account the proposed buffer zones.

c. In order to ensure that land application of bulk sewage sludge will not impact federally listed threatened or endangered species or federally designated critical habitat, the applicant must notify the field office of the U. S. Department of the Interior, Fish and Wildlife Service (FWS), by a letter, the proposed land application activities with the identification of the land application sites. The address and phone number of FWS are provided below.

U. S. Fish and Wildlife Service
Virginia Field Office
6669 Short Lane
Gloucester, VA 23061
TEL: (804)693-6694

Provide a copy of the notification letter with this application form.

d. Provide a soil survey map, preferably photographically based, with the field boundaries clearly marked. (A USDA-SCS soil survey map should be provided, if available.)
Provide a detailed legend for each soil survey map which uses accepted USDA-SCS descriptions of the typifying pedon for each soil series (soil type). Complex associations may be described as a range of characteristics. Soil descriptions shall include as a minimum the following information.

1) Soil symbol
2) Soil series, textural phase and slope range
3) Depth to seasonal high water table
4) Depth to bedrock
5) Estimated soil productivity group (for the proposed crop rotation)

Item e - h are required for sites receiving frequent application of sewage sludge

e. In order to verify the information provided in item d, characterize the soil at each land application site. Representative soil borings or test pits to a depth of five feet or to bedrock if shallower, are to be coordinated for the typifying pedon of each soil series (soil type). Soil descriptions shall include as a minimum the following information:

1). Soil symbol
2). Soil series, textural phase and slope range
3). Depth to seasonal high water table
4). Depth to bedrock
5). Estimated soil productivity group (for the proposed crop rotation)

f. Collect and analyze soil samples from each field, weighted to best represent each of the soil borings performed for Item e. Using the table below or a separate attachment, provide at least one analysis per sample for each of the following parameters. N/A

Soil Organic Matter (%)
Soil pH (std. units)
Cation Exchange Capacity (meq/100g)
Total Nitrogen (ppm)
Organic Nitrogen (ppm)
Ammonia Nitrogen (ppm)
Nitrate Nitrogen (ppm)
Available Phosphorus (ppm)
Exchangeable Potassium (mg/100g)
Exchangeable Sodium (mg/100g)
Exchangeable Calcium (mg/100g)
Exchangeable Magnesium (mg/100g)
Arsenic (ppm)
Cadmium (ppm)
Copper (ppm)
Lead (ppm)
Mercury (ppm)
Molybdenum (ppm)
Nickel (ppm)
Selenium (ppm)
Zinc (ppm)
Manganese (ppm)
Particle Size Analysis or
USDA Textural Estimate (%)

g. Relate the crop nutrient needs to anticipated yields, soil productivity rating and the various fertilizer or nutrient sources from sludge and chemical fertilizers. Describe any specialized agronomic management practices which may be required as a result of high soil pH. If the sludge is expected to possess an unusually high CCE or other unusual properties, provide a description of any plant tissue testing, supplemental fertilization or intensive agronomic management practices which may be necessary.

h. Using a narrative format and referencing any related charts, describe the proposed cropping system. Show how the crop rotation and management will be coordinated with the design of the land application system. Include any supplemental fertilization program, soil testing and the coordination of tillage practices, planting and harvesting schedules and timing of land application.

SECTION D. SURFACE DISPOSAL

Complete this section only if you own or operate a surface disposal site. Provide the information for each active sewage sludge unit.

1. Information on Active Sewage Sludge Units.
   a. Unit name or number:
   b. Unit location
      i. Street or Route#:
         County:
         City or Town: _____ State: _____ Zip:
      ii. Latitude:_____ Longitude:
         Method of latitude/longitude determination
         _____ USGS map _____ Filed survey _____ Other
   c. Topographic map. Provide a topographic map (or other appropriate map if a topographic map is unavailable) that shows the site location.
   d. Total dry metric tons of sewage sludge placed on the active sewage sludge unit per 365-day period: _____dry metric tons.
   e. Total dry metric tons of sewage sludge placed on the active sewage sludge unit over the life of the unit: _____ dry metric tons.
   f. Does the active sewage sludge unit have a liner with a minimum hydraulic conductivity of 1×10^{-7}cm/sec? __Yes __No If yes, describe the liner or attach a description.

   g. Does the active sewage sludge unit have a leachate collection system? __Yes __No
      If yes, describe the leachate collection system or attach a description. Also, describe the method used for leachate disposal and provide the numbers of any federal, state or local permits for leachate disposal:

   h. If you answered no to either f or g, answer the following:
      Is the boundary of the active sewage sludge unit less than 150 meters from the property line of the surface disposal site? __Yes __No If yes, provide the actual distance in meters:
   i. Remaining capacity of active sewage sludge unit, in dry metric tons:_____ dry metric tons
      Anticipated closure date for active sewage sludge unit, if known:_____ (MM/DD/YYYY)
      Provide with this application a copy of any closure plan developed for this active sewage sludge unit.

2. Sewage Sludge from Other Facilities.
   Is sewage sludge sent to this active sewage sludge unit from any facilities other than yours? __Yes __No
   If yes, provide the following information for each such facility, attach additional sheets as necessary.
   a. Facility name:
   b. Facility contact:
      Title:
      Phone: ( )
   c. Mailing address.
      Street or P.O. Box:
      City or Town:_____ State:_____ Zip:
   d. List, on this form or an attachment, the facility's VPDES permit number as well as the numbers of all other federal, state or local permits that regulate the facility's sewage sludge management practices:
      Permit Number: Type of Permit:
      _____
      _____
   e. Which class of pathogen reduction is achieved before sewage sludge leaves the other facility?
      __Class A __Class B __Neither or unknown
   f. Describe, on this form or on another sheet of paper, any treatment processes used at the other facility to reduce pathogens in sewage sludge:

   g. Which vector attraction reduction option is achieved before sewage sludge leaves the other facility?
      __ Option 1 (Minimum 38 percent reduction in volatile solids)

___ Option 2 (Anaerobic process, with bench-scale demonstration)
___ Option 3 (Aerobic process, with bench-scale demonstration)
___ Option 4 (Specific oxygen uptake rate for aerobically digested sludge)
___ Option 5 (Aerobic processes plus raised temperature)
___ Option 6 (Raise pH to 12 and retain at 11.5)
___ Option 7 (75 percent solids with no unstabilized solids)
___ Option 8 (90 percent solids with unstabilized solids)
___ None or unknown

h. Describe, on this form or another sheet of paper, any treatment processes used at the other facility to reduce vector attraction properties of sewage sludge:

i. Describe, on this form or another sheet of paper, any other sewage sludge treatment activities performed by the other facility that are not identified in e - h above:

3. Vector Attraction Reduction.

a. Which vector attraction reduction option, if any, is met when sewage sludge is placed on this active sewage sludge unit?
___ Option 9 (Injection below land surface)
___ Option 10 (Incorporation into soil within 6 hours)
___ Option 11 (Covering active sewage sludge unit daily)

b. Describe, on this form or another sheet of paper, any treatment processes used at the active sewage sludge unit to reduce vector attraction properties of sewage sludge:

4. Ground Water Monitoring.

a. Is ground water monitoring currently conducted at this active sewage sludge unit or are ground water monitoring data otherwise available for this active sewage sludge unit? ___Yes ___No
If yes, provide a copy of available ground water monitoring data. Also provide a written description of the well locations, the approximate depth to ground water, and the ground water monitoring procedures used to obtain these data.

b. Has a ground water monitoring program been prepared for this active sewage sludge unit?
___Yes ___No If yes, submit a copy of the ground water monitoring program with this application.

c. Have you obtained a certification from a qualified ground water scientist that the aquifer below the active sewage sludge unit has not been contaminated? ___Yes ___No
If yes, submit a copy of the certification with this application.

5. Site-Specific Limits.

Are you seeking site-specific pollutant limits for the sewage sludge placed on the active sewage sludge unit?
___Yes ___No If yes, submit information to support the request for site-specific pollutant limits with this application.

VPDES SEWAGE SLUDGE PERMIT APPLICATION FORM

LAND APPLICATION AGREEMENT - BIOSOLIDS

A. This land application agreement is made on _____ between _____ referred to here as "Landowner", and _____, referred to here as the "Permittee". This agreement remains in effect until it is terminated in writing by either party or, with respect to those parcels that are retained by the Landowner in the event of a sale of one or more parcels, until ownership of all parcels changes. If ownership of individual parcels identified in this agreement changes, those parcels for which ownership has changed will no longer be authorized to receive biosolids or industrial residuals under this agreement.

Landowner:

The Landowner is the owner of record of the real property located in _____, Virginia, which includes the agricultural, silvicultural or reclamation sites identified below in Table 1 and identified on the tax map(s) attached as Exhibit A.

Table 1.: Parcels authorized to receive biosolids			
Tax Parcel ID	Tax Parcel ID	Tax Parcel ID	Tax Parcel ID

® Additional parcels containing Land Application Sites are identified on Supplement A (check if applicable)

Check one: ® The Landowner is the sole owner of the properties identified herein.
® The Landowner is one of multiple owners of the properties identified herein.

In the event that the Landowner sells or transfers all or part of the property to which biosolids have been applied within 38 months of the latest date of biosolids application, the Landowner shall:

1. Notify the purchaser or transferee of the applicable public access and crop management restrictions no later than the date of the property transfer; and
2. Notify the Permittee of the sale within two weeks following property transfer.

The Landowner has no other agreements for land application on the fields identified herein. The Landowner will notify the Permittee immediately if conditions change such that the fields are no longer available to the Permittee for application or any part of this agreement becomes invalid or the information herein contained becomes incorrect.

The Landowner hereby grants permission to the Permittee to land apply biosolids on the agricultural sites identified above and in Exhibit A. The Landowner also grants permission for DEQ staff to conduct inspections on the land identified above, before, during or after land application of biosolids for the purpose of determining compliance with regulatory requirements applicable to such application.

_____

Landowner – Printed Name, Title Signature Mailing Address

Permittee:

_____, the Permittee, agrees to apply biosolids on the Landowner's land in the manner authorized by the VPDES Permit Regulation and in amounts not to exceed the rates identified in the nutrient management plan prepared for each land application field by a person certified in accordance with §10.1-104.2 of the Code of Virginia.

The Permittee agrees to notify the Landowner or the Landowner's designee of the proposed schedule for land application and specifically prior to any particular application to the Landowner's land. Notice shall include the source of residuals to be applied.

® I reviewed the documents assigning signatory authority to the person signing for landowner above. I will make a copy of this document available to DEQ for review upon request. (Do not check this box if the landowner signs this agreement)

_____

Permittee – Authorized Representative Printed Name Signature Mailing Address

LAND APPLICATION AGREEMENT - BIOSOLIDS

Permittee: _____ **County or City:** _____

Landowner: _____

Landowner Site Management Requirements:

I, the Landowner, I have received a DEQ Biosolids Fact Sheet that includes information regarding regulations governing the land application of biosolids, the components of biosolids and proper handling and land application of biosolids.

I have also been expressly advised by the Permittee that the site management requirements and site access restrictions identified below must be complied with after biosolids have been applied on my property in order to protect public health, and that I am responsible for the implementation of these practices.

I agree to implement the following site management practices at each site under my ownership following the land application of biosolids at the site:

1. Notification Signs: I will not remove any signs posted by the Permittee for the purpose of identifying my field as a biosolids land application site, unless requested by the Permittee, until at least 30 days after land application at that site is completed.
2. Public Access
   a. Public access to land with a high potential for public exposure shall be restricted for at least one year following any application of biosolids.
   b. Public access to land with a low potential for public exposure shall be restricted for at least 30 days following any application of biosolids. No biosolids amended soil shall be excavated or removed from the site during this same period of time unless adequate provisions are made to prevent public exposure to soil, dusts or aerosols;
   c. Turf grown on land where biosolids are applied shall not be harvested for one year after application of biosolids when the harvested turf is placed on either land with a high potential for public exposure or a lawn, unless otherwise specified by DEQ.
3. Crop Restrictions:
   a. Food crops with harvested parts that touch the biosolids/soil mixture and are totally above the land surface shall not be harvested for 14 months after the application of biosolids.
   b. Food crops with harvested parts below the surface of the land shall not be harvested for 20 months after the application of biosolids when the biosolids remain on the land surface for a time period of four (4) or more months prior to incorporation into the soil,
   c. Food crops with harvested parts below the surface of the land shall not be harvested for 38 months when the biosolids remain on the land surface for a time period of less than four (4) months prior to incorporation.
   d. Other food crops and fiber crops shall not be harvested for 30 days after the application of biosolids;
   e. Feed crops shall not be harvested for 30 days after the application of biosolids (60 days if fed to lactating dairy animals).
4. Livestock Access Restrictions:
   Following biosolids application to pasture or hayland sites:
   a. Meat producing livestock shall not be grazed for 30 days,
   b. Lactating dairy animals shall not be grazed for a minimum of 60 days.
   c. Other animals shall be restricted from grazing for 30 days;
5. Supplemental commercial fertilizer or manure applications will be coordinated with the biosolids and industrial residuals applications such that the total crop needs for nutrients are not exceeded as identified in the nutrient management plan developed by a person certified in accordance with §10.1-104.2 of the Code of Virginia;
6. Tobacco, because it has been shown to accumulate cadmium, should not be grown on the Landowner's land for three years following the application of biosolids or industrial residuals which bear cadmium equal to or exceeding 0.45 pounds/acre (0.5 kilograms/hectare).

_____

Landowner's Signature Date

VPDES Permit Application Addendum

1. **Entity to whom the permit is to be issued:** Island Waterfront Hotel LLC

Who will be legally responsible for the wastewater treatment facilities and compliance with the permit? This may or may not be the facility or property owner.

2. **Is this facility located within city or town boundaries?** Yes ☒ No ☐

3. **Provide the tax map parcel number for the land where the discharge is located.** 30A5-A-387-391

4. **For the facility to be covered by this permit, how many acres will be disturbed during the next five years due to new construction activities?** None

5. **What is the design average effluent flow of this facility?** 0.01 MGD

   For industrial facilities, provide the max. 30-day average production level, include units:

   10,000 mgd

   In addition to the design flow or production level, should the permit be written with limits for any other discharge flow tiers or production levels? Yes ☐ No ☒

   If "Yes", please identify the other flow tiers (in MGD) or production levels:

Please consider the following questions for both the flow tiers and the production levels (if applicable): Do you plan to expand operations during the next five years? Is your facility's design flow considerably greater than your current flow?

6. **Nature of operations generating wastewater:**

   75 unit motel without a restaurant

   100 % of flow from domestic connections/sources

   Number of private residences to be served by the treatment works: 0

   0 % of flow from non-domestic connections/sources

7. **Mode of discharge:** ☒ Continuous ☐ Intermittent ☐ Seasonal

   Describe frequency and duration of intermittent or seasonal discharges:

8. **Identify the characteristics of the receiving stream at the point just above the facility's discharge point:**

   ____ Permanent stream, never dry

   ____ Intermittent stream, usually flowing, sometimes dry

   ____ Ephemeral stream, wet-weather flow, often dry

   ____ Effluent-dependent stream, usually or always dry without effluent flow

   ____ Lake or pond at or below the discharge point

   X Other: Chincoteague Channel

9. **Approval Date(s):**

   O & M Manual 12/16/2002 **Sludge/Solids Management Plan** 12/16/2002

   Have there been any changes in your operations or procedures since the above approval dates? Yes ☐ No ☒

VPDES/VPA Permit Billing Information Form for Annual Maintenance Fee

Facility Name: Hampton Inn & Suites

Permit Number: VA0090506

Person / Organization to be billed: Thomas E. Derrickson/Hampton Inn & Suites

Billing Address: P.O. Box 402

Chincoteague, Virginia 23336

Billing Contact Name: Thomas E. Derrickson

Title: Owner

Phone Number: 757-336-1616

E-Mail Address: Thomas.Derrickson@hilton.com

COMMONWEALTH of VIRGINIA

DEPARTMENT OF ENVIRONMENTAL QUALITY
TIDEWATER REGIONAL OFFICE
5636 Southern Boulevard, Virginia Beach, Virginia 23462
(757) 518-2000 Fax (757) 518-2009
www.deq.virginia.gov

Molly Joseph Ward
Secretary of Natural Resources

David K. Paylor
Director
Maria R. Nold
Regional Director

March 23, 2015

Attn: Barbara Derrickson
George E. Young, III, P.C.
1603 Market Street
Pocomoke City, MD 21851

RE: Hampton Inn & Suites WWTP Permit Application;
Incomplete Application (Deficiencies Noted)

Dear Mrs. Derrickson:

We have reviewed the referenced application initially received December 22, 2014 with additional form required **received on February 23, 2015**. We have determined that the package is still incomplete due to the following:

A. **Forms 2A, Sludge (2S) no original signatures received in any sets of the forms (all were photo copies). At least one set of forms must contain all original signatures, wherever applicable.**

✓B. **Form 2A-Pg 5, item A.9.b. Please revisit the latitude and longitude of the outfall location and be sure it is accurate.**

✓C. **Sludge Form (2S)-Pg. 6, item 6.k. Show the hauling route on a location map with the ultimate sewage sludge destination clearly indicated.**

D. **Also, A map of the outfall location (001) and property boundaries, groundwater wells etc. was omitted.**

E. **Please have Mr. Tom Derrickson resign in all areas of both forms 2A and sludge (2S) with the current date (of resignature) prior to resubmitting.**

The application is being returned to you for revision. Please resubmit the **revised *originals back to us* with and five *copies of each map by April 6th, 2015, (the original application due date).*** If you have any questions, please do not hesitate to contact me directly at (757)518-2106.

Sincerely

Robert E. Smithson, Jr.
Environmental Specialist Senior

Returned application

cc: DEQ-TRO ECM file
Tom Derrickson via e-mail