ATTACHMENT PART B., B.2., a,b,c,d,e,f.

iTouchMap Lat - Long

Show Map of Another Location ... Go

Custom Aerial Photos
Commercial - Industrial Service Serving AL, MS, LA and Western FL
www.wingsofeagles.com

AdChoices

A street view image is not available for this point.

Creek Discharge
Lat. N36.72944
N 36°43'46"
Long. W 77.25194
W 77°15'6.3"

For street views first select **Streetview** then move the **Stickman** to a spot on a Blue Street
Move Stickman to... Map Center Start Point

Home » Map of 14545 Old Belfield Road, Capron, Virginia 23829

14545 Old Belfield Road, Capron, Virginia 23829

Driving Directions...
To: 14545 Old Belfield Road, Capron, Virginia 23829 **From:** 14545 Old Belfield Road, Capron, Virginia 23829

View in 3D Google Earth

Use the **Google Search Bar** to move to a new location or to find area restaurants, hotels, etc.

Link to this iTouchMap page: How To
Map Link Street View Link



WWTP
Lat. N36.7289
N 36°43'41.5"
Long. W 77.24984
W 77°14'59.4"

iTouchMap.com
Mobile and Desktop Maps

Maps | Country - State | Places | Google Earth | Cities | Earthquakes | I Am Here | Lat - Long

Home » Latitude and Longitude of a Point

To find the latitude and longitude of a point Click on the map, Drag the marker, or enter the...
Address: 14545 Old Belfield Road, Capron, Virginia 23829 Go
Map Center: Get Address - Land Plat Size - Street View - Google Earth 3D - Area Photographs

Try out the Google Earth Plug-in. Google Earth gives you a 3D look of the area around the center of the map, which is usually your last click point, and includes latitude, longitude and elevation information.

Learn more about 1 of the best values in online education.
Click to learn more
American Public University
APU

Latitude and Longitude of a Point



Note: Right click on a blue marker to remove it.

Clear/Reset All Markers Center Red Marker

Get the Latitude and Longitude of a Point

When you click on the map, move the marker or enter an address the latitude and longitude coordinates of the point are inserted in the boxes below.

Latitude: 36.727913
Longitude: -77.249760

	Degrees	Minutes	Seconds
Latitude:	36	43	40.4868
Longitude:	-77	14	59.1354

Show Point from Latitude and Longitude

Use this if you know the latitude and longitude coordinates of a point and want to see where on the map the point is.
Use: + for *N* Lat or *E* Long - for *S* Lat or *W* Long.
Example: +40.689060 -74.044636
Note: Your entry should not have any embedded spaces.

Decimal Deg. Latitude:
Decimal Deg. Longitude:
Show Point

Example: +34 40 50.12 for *34N 40' 50.12"*

	Degrees	Minutes	Seconds
Latitude:			
Longitude:			

Show Point

© iTouchMap.com 2007-2012

iTouchMap.com
Mobile and Desktop Maps

Maps | Country - State | Places | Google Earth | Cities | Earthquakes | I Am Here | Lat - Long

Home » Latitude and Longitude of a Point

To find the latitude and longitude of a point Click on the map, Drag the marker, or enter the...
Address: 14545 Old Belfield Road, Capron, Virginia 23829 Go
Map Center: Get Address - Land Plat Size - Street View - Google Earth 3D - Area Photographs

Try out the Google Earth Plug-in. Google Earth gives you a 3D look of the area around the center of the map, which is usually your last click point, and includes latitude, longitude and elevation information.

Learn more about 1 of the best values in online education.
Click to learn more
American Public University
APU

Latitude and Longitude of a Point

Note: Right click on a blue marker to remove it.

Clear/Reset All Markers Center Red Marker

Get the Latitude and Longitude of a Point

When you click on the map, move the marker or enter an address the latitude and longitude coordinates of the point are inserted in the boxes below.

Latitude: 36.729355
Longitude: -77.251748

	Degrees	Minutes	Seconds
Latitude:	36	43	45.6774
Longitude:	-77	15	6.2928

Show Point from Latitude and Longitude

Use this if you know the latitude and longitude coordinates of a point and want to see where on the map the point is.
Use: + for *N* Lat or *E* Long - for *S* Lat or *W* Long.
Example: +40.689060 -74.044636
Note: Your entry should not have any embedded spaces.

Decimal Deg. Latitude:
Decimal Deg. Longitude:
Show Point

Example: +34 40 50.12 for *34N 40' 50.12"*

	Degrees	Minutes	Seconds
Latitude:			
Longitude:			

Show Point

© iTouchMap.com 2007-2012

iTouchMap.com
Mobile and Desktop Maps

Maps | Country - State | Places | Google Earth | Cities | Earthquakes | I Am Here | Lat - Long

Home » Latitude and Longitude of a Point

To find the latitude and longitude of a point Click on the map, Drag the marker, or enter the...
Address: 14545 Old Belfield Road, Capron, Virginia 23829 Go
Map Center: Get Address - Land Plat Size - Street View - Google Earth 3D - Area Photographs

Try out the Google Earth Plug-in. Google Earth gives you a 3D look of the area around the center of the map, which is usually your last click point, and includes latitude, longitude and elevation information.

Learn more about 1 of the best values in online education.
Click to learn more
American Public University
APU

Latitude and Longitude of a Point



Note: Right click on a blue marker to remove it.

Clear/Reset All Markers Center Red Marker

Get the Latitude and Longitude of a Point

When you click on the map, move the marker or enter an address the latitude and longitude coordinates of the point are inserted in the boxes below.

Latitude:	36.727913
Longitude:	-77.249760

	Degrees	Minutes	Seconds
Latitude:	36	43	40.4868
Longitude:	-77	14	59.1354

Show Point from Latitude and Longitude

Use this if you know the latitude and longitude coordinates of a point and want to see where on the map the point is.
Use: + for *N* Lat or *E* Long - for *S* Lat or *W* Long.
Example: +40.689060 -74.044636
Note: Your entry should not have any embedded spaces.

Decimal Deg. Latitude:
Decimal Deg. Longitude:
Show Point

Example: +34 40 50.12 for *34N 40' 50.12"*

	Degrees	Minutes	Seconds
Latitude:			
Longitude:			

Show Point

© iTouchMap.com 2007-2012

iTouchMap.com
Mobile and Desktop Maps

Maps | Country - State | **Places** | Google Earth | **Cities** | **Earthquakes** | I Am Here | **Lat - Long**

Home » Latitude and Longitude of a Point

To find the latitude and longitude of a point Click on the map, Drag the marker, or enter the...
Address: 14545 Old Belfield Road, Capron, Virginia 23829 Go
Map Center: Get Address - Land Plat Size - Street View - Google Earth 3D - Area Photographs

Try out the Google Earth Plug-in. Google Earth gives you a 3D look of the area around the center of the map, which is usually your last click point, and includes latitude, longitude and elevation information.

Learn more about 1 of the best values in online education.
Click to learn more
American Public University
APU

Latitude and Longitude of a Point

Note: Right click on a blue marker to remove it.

Clear/Reset All Markers Center Red Marker

Get the Latitude and Longitude of a Point

When you click on the map, move the marker or enter an address the latitude and longitude coordinates of the point are inserted in the boxes below.

Latitude: 36.727913
Longitude: -77.249760

	Degrees	Minutes	Seconds
Latitude:	36	43	40.4868
Longitude:	-77	14	59.1354

Show Point from Latitude and Longitude

Use this if you know the latitude and longitude coordinates of a point and want to see where on the map the point is.
Use: + for *N* Lat or *E* Long - for *S* Lat or *W* Long.
Example: +40.689060 -74.044636
Note: Your entry should not have any embedded spaces.

Decimal Deg. Latitude:
Decimal Deg. Longitude:
Show Point

Example: +34 40 50.12 for *34N 40' 50.12"*

	Degrees	Minutes	Seconds
Latitude:			
Longitude:			

Show Point

© iTouchMap.com 2007-2012

iTouchMap Site Navigation

Show Map of Another Location ... Go

Web Geospatial Framework Rapidly Develop & Deploy Geo Apps Integrates On The Earth / Maps API www.t-sciences.com
Pay-Per-Click Advertising Reach Your Customers With Google. Get Your Ad Online In Just 15 Mins! www.Google.com/AdW
Custom Aerial Photos Commercial - Industrial Service Serving AL, MS, LA and Western FL www.wingsofangelcs.com
AdChoices

A street view image is not available for this point.

For street views first select **Streetview** then move the **Stickman** to a spot on a Blue Street.
Move Stickman to... Map Center Start Point

Home » Map of 14545 Old Belfield Road, Capron, Virginia 23829

14545 Old Belfield Road, Capron, Virginia 23829

Driving Directions...
To: 14545 Old Belfield Road, Capron, Virginia 23829 **From:** 14545 Old Belfield Road, Capron, Virginia 23829

View in 3D Google Earth

Use the **Google Search Bar** to move to a new location or to find area restaurants, hotels, etc.

Link to this iTouchMap page: How To
Map Link Street View Link



iTouchMap Lat - Long

Show Map of Another Location ... Go

Custom Aerial Photos
Commercial - Industrial Service Serving AL, MS, LA and Western FL
www.wingsofanglers.com

AdChoices

A street view image is not available for this point.

For street views first select **Streetview** then move the **Stickman** to a spot on a Blue Street.
Move Stickman to... Map Center Start Point

Home » Map of 14545 Old Belfield Road, Capron, Virginia 23829

14545 Old Belfield Road, Capron, Virginia 23829

Driving Directions...
To: 14545 Old Belfield Road, Capron, Virginia 23829 **From:** 14545 Old Belfield Road, Capron, Virginia 23829

View in 3D Google Earth

Use the **Google Search Bar** to move to a new location or to find area restaurants, hotels, etc.

Link to this iTouchMap page: How To
Map Link Street View Link

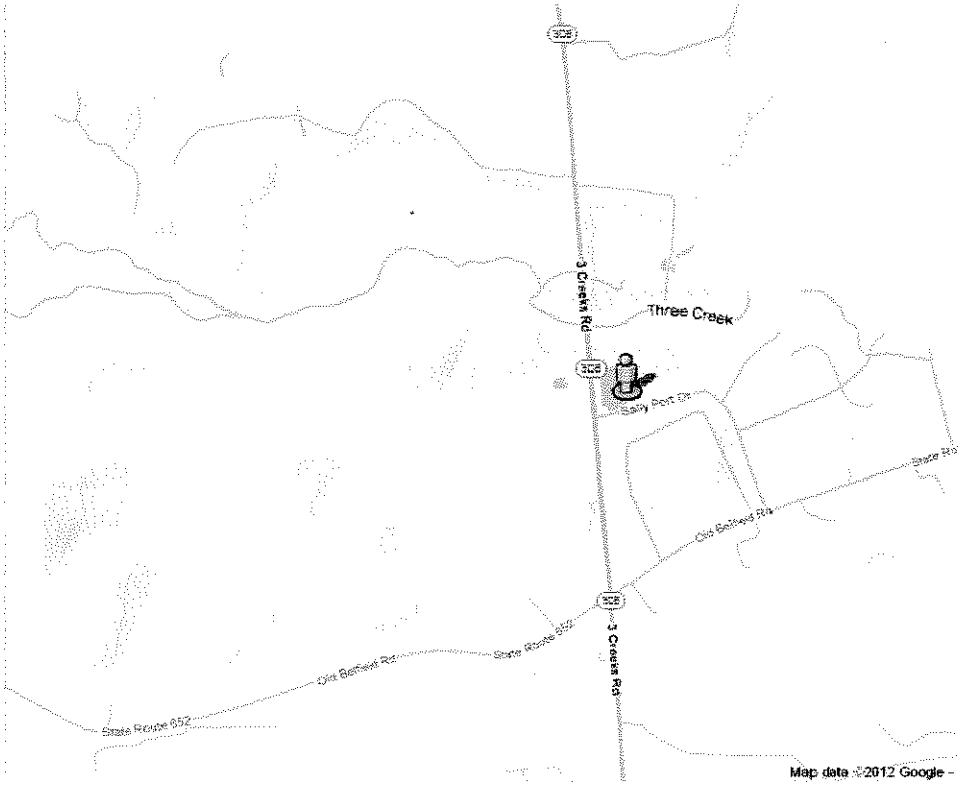

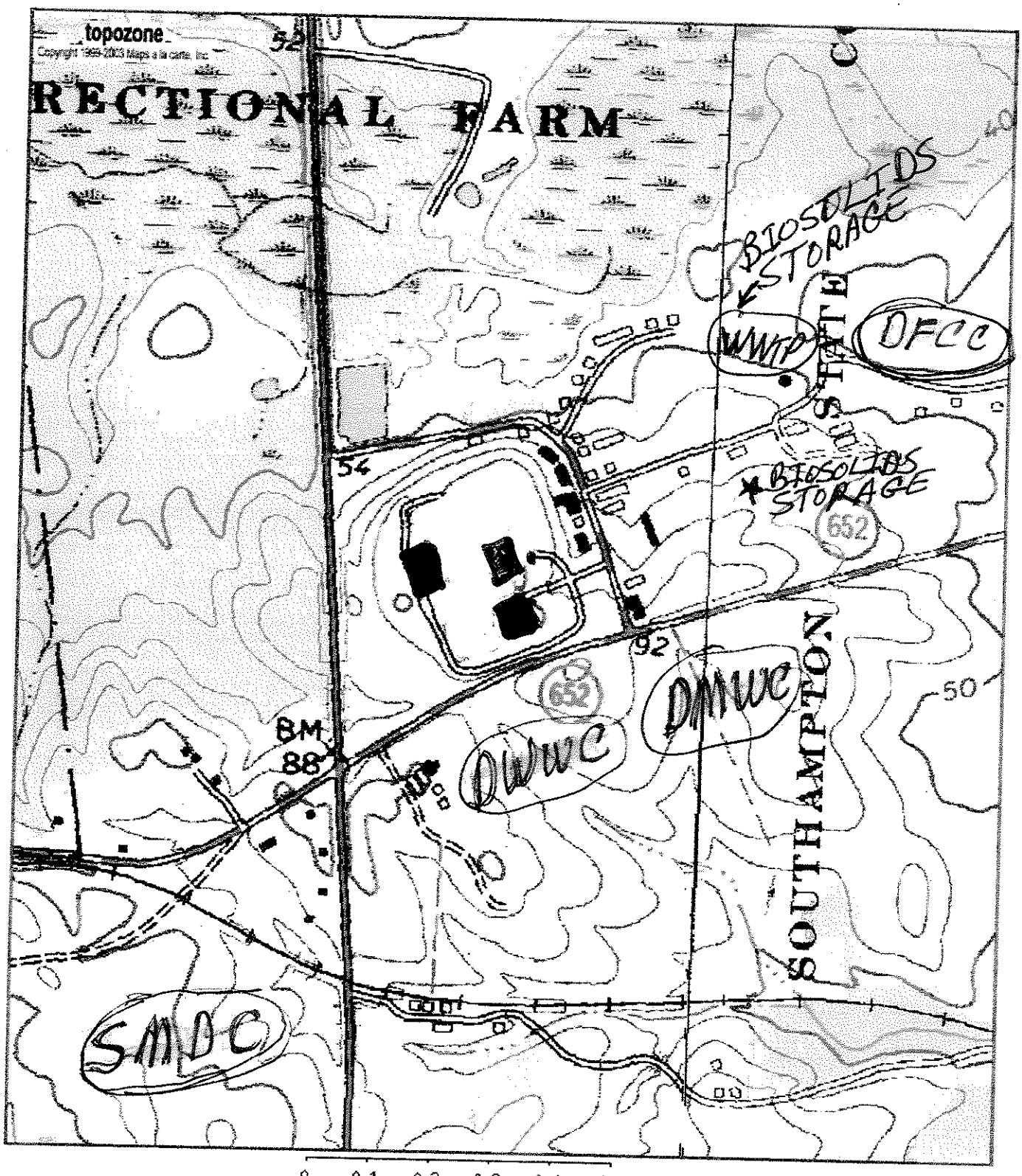

0 0.1 0.2 0.3 0.4 0.5 km

0 0.09 0.18 0.27 0.36 0.45 mi

M*

UTM 18 298742E 4066464N (NAD27)

Southampton State Correctional Farm, USGS Drewryville (VA) Quadrangle

Projection is UTM Zone 18 NAD83 Datum

M=-10.073
G=-1.348

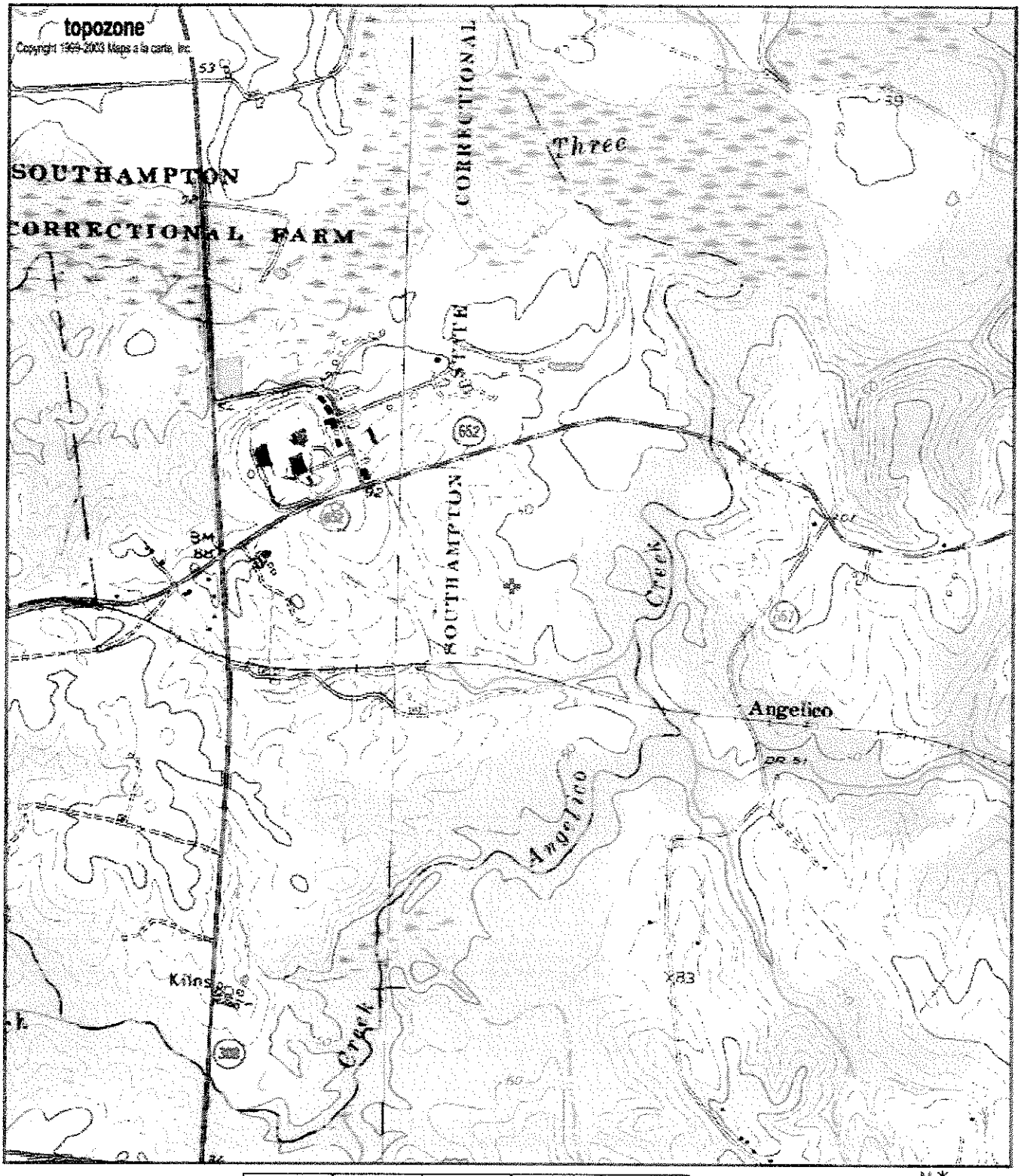

UTM 18 299442E 4066049N (NAD27)

USGS Capron (VA) Quadrangle

Projection is UTM Zone 18 NAD83 Datum