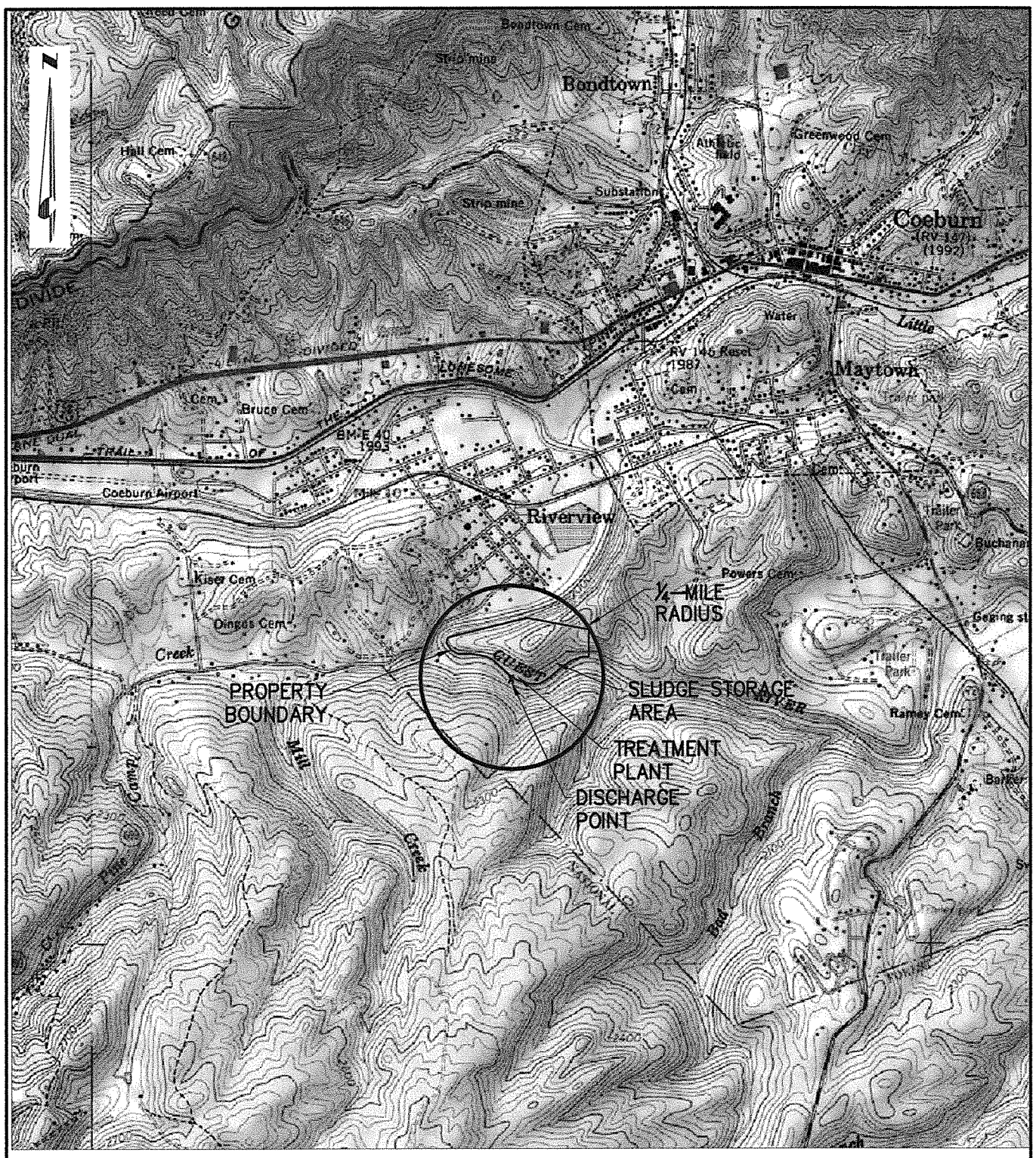

MAP TAKEN FROM TOPO! ©2000 NATIONAL GEOGRAPHIC HOLDINGS

0 2000 4000

Scale in feet

Drawing Copyright © 2011

CHA

1116 South Main Street · Blacksburg, VA 24060-5548
Main: (540) 552-5548 · www.chacompanies.com

COEBURN–NORTON–WISE
WASTWATER TREATMENT PLANT

SITE LOCATION MAP

PROJECT NO. 21510

DATE: SEPT 2011

FIGURE 1

File: V:\PROJECTS\BVA\21510\CADD\FIGURES\FIGURE1.DWG Saved: 10/4/2011 12:17:39 PM Plotted: 10/4/2011 12:18:32 PM User: Hodge, Chris LastSavedBy: 3771

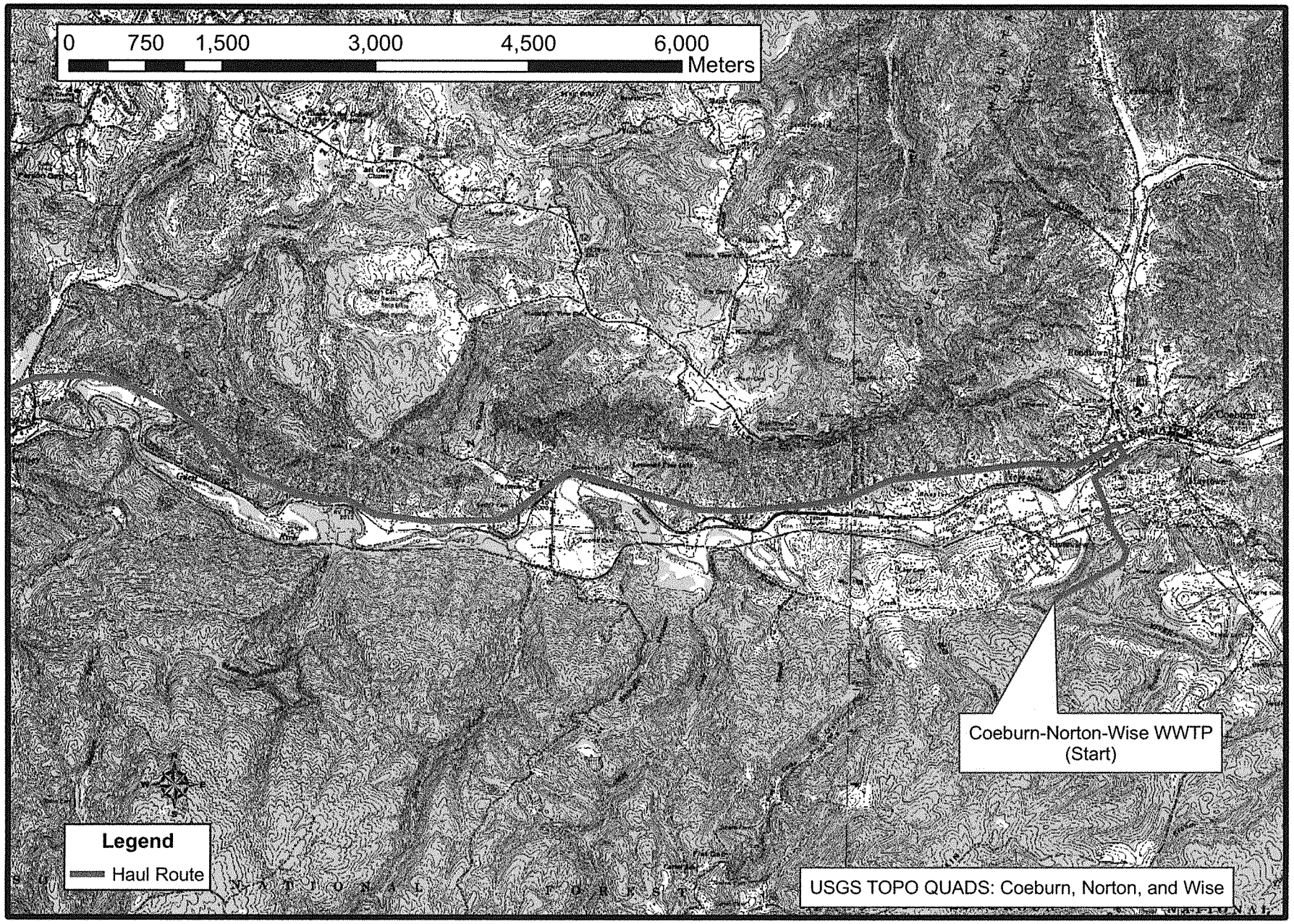

Job Number 21510
October 2011

Coeburn-Norton-Wise Regional Wastewater Treatment Plant
Haul Route to Landfill
Figure 4 Page 1 of 2

CHA

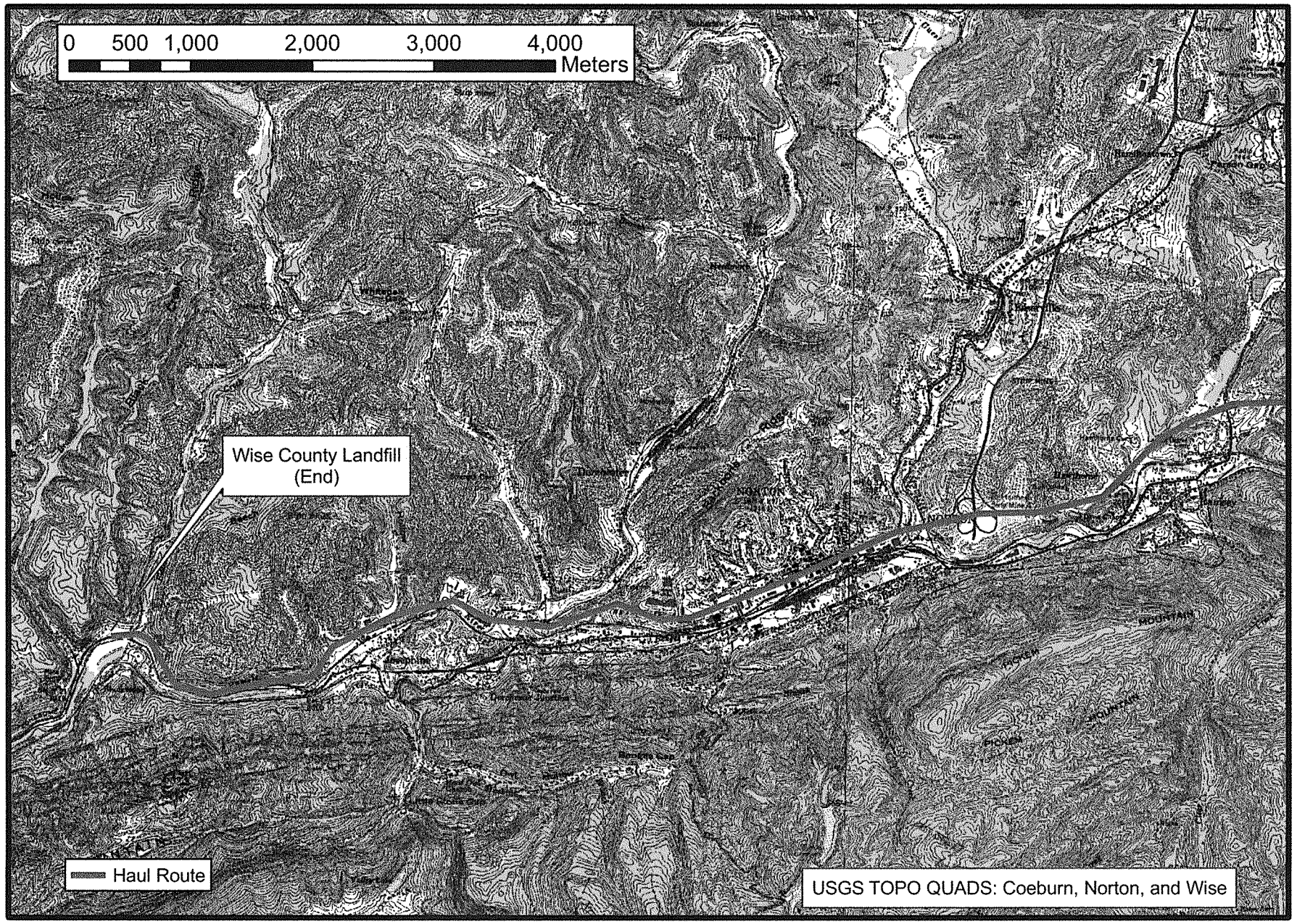

Job Number 21510
October 2011

Coeburn-Norton-Wise Regional Wastewater Treatment Plant
Haul Route to Landfill
Figure 4 Page 2 of 2

CHA

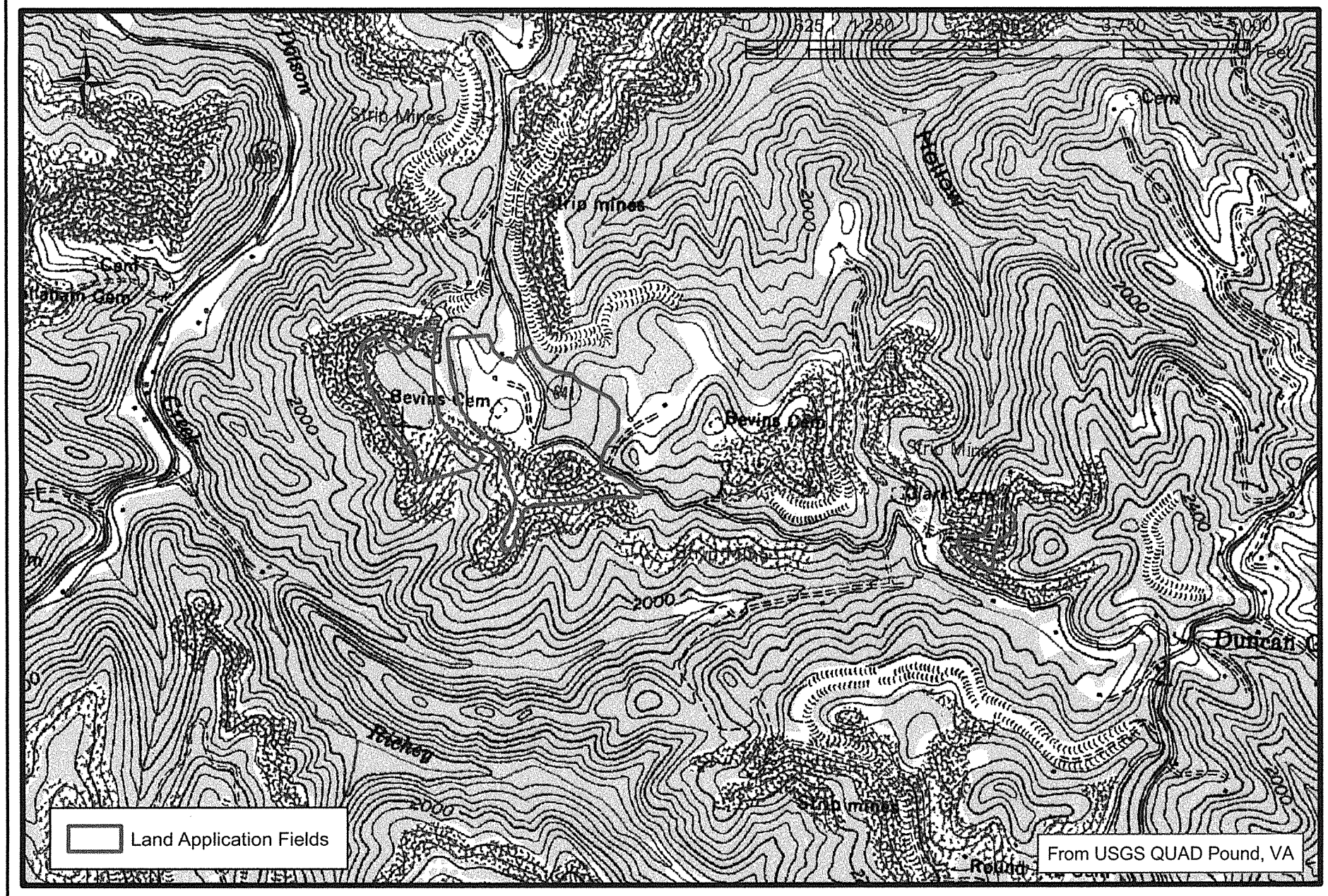

October 2011
Job Number 21510

Coeburn-Norton-Wise Wastewater Treatment Plant
Sludge Land Application - Jimmy Vanhover Site
Figure 5