

SOURCE: USGS 7.5 MINUTE TOPOGRAPHIC QUADRANGLE: HEBRON, VIRGINIA (1987).

SCALE 1:24000

1 1/2 0 1 MILE

1000 0 1000 2000 3000 4000 5000 6000 7000 FEET

CONTOUR INTERVAL 10 FEET

NATIONAL GEODETIC VERTICAL DATUM OF 1929

VIRGINIA

QUADRANGLE LOCATION

N

Environmental Resources Management

ERM

SITE LOCATION
COX INDUSTRIES
BLACKSTONE, VIRGINIA

FIGURE **1**

86003 SITELOC.DWG 07/22/08 1=2000 DDP REV

Cox Wood of Virginia
Permit # VA0081213

COMMONWEALTH OF VIRGINIA
DIVISION OF MINERAL RESOURCES

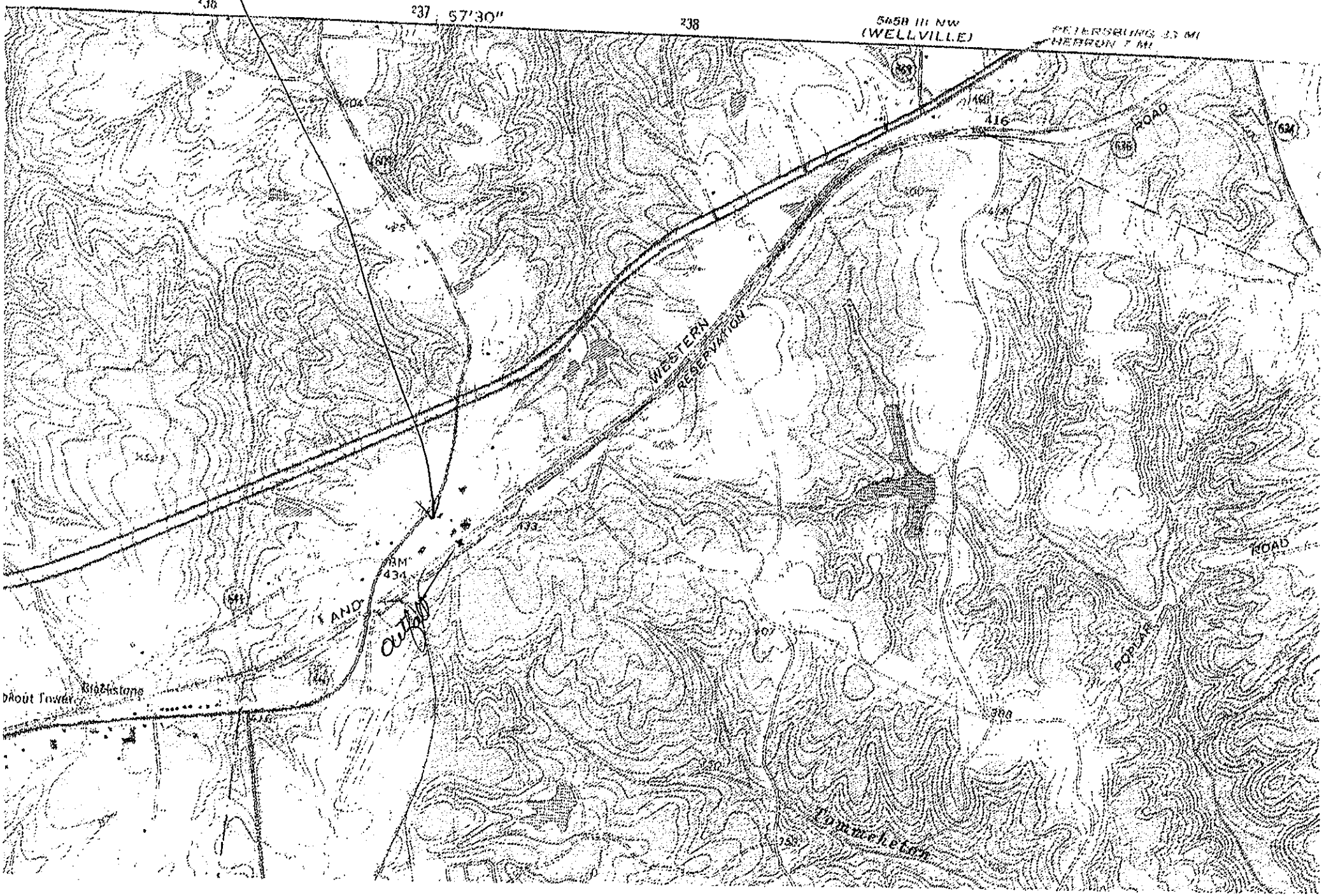

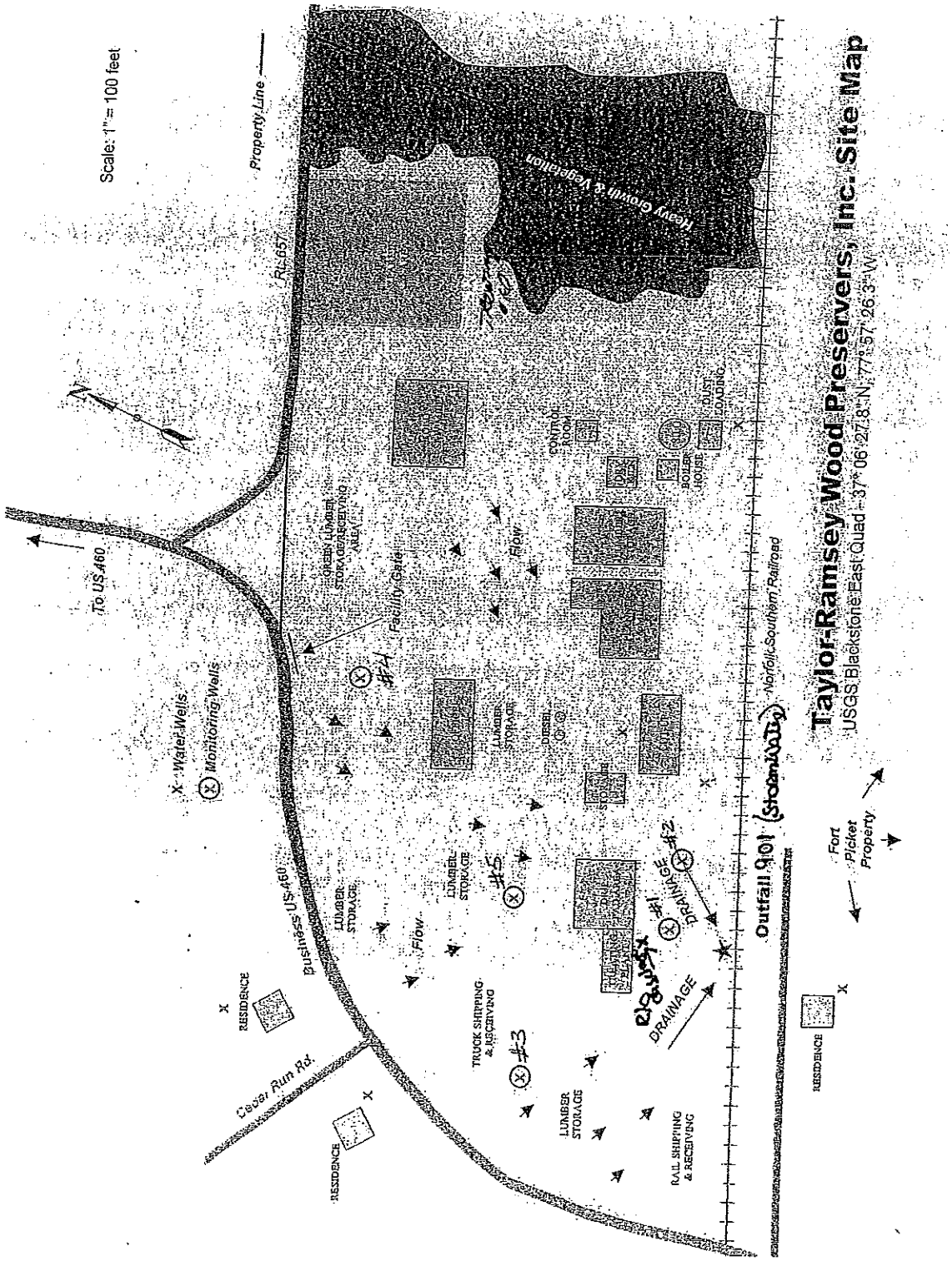
Taylor-Ramsey Wood Preservers, Inc. Site Map
USGS Blackstone East Quad - 37° 06' 27.8" N, 77° 57' 26.3" W
Scale: 1" = 100 feet
Property Line
RL 657
To US 460
Water Wells
Monitoring Wells
Business US 460
Cedar Run Rd.
Heavy Growth & Vegetation
Facility Gate
Flow
GREEN LUMBER STORAGE/RECEIVING AREA
LUMBER STORAGE
TRUCK SHIPPING & RECEIVING
RAIL SHIPPING & RECEIVING
DRAINAGE
Outfall 901 (Stormwater)
Norfolk Southern Railroad
CONTROL ROOM
BOILER HOUSE
DUST LOADING
DIESEL
RESIDENCE
Fort Picket Property
#1
#2
#3
#4
#5