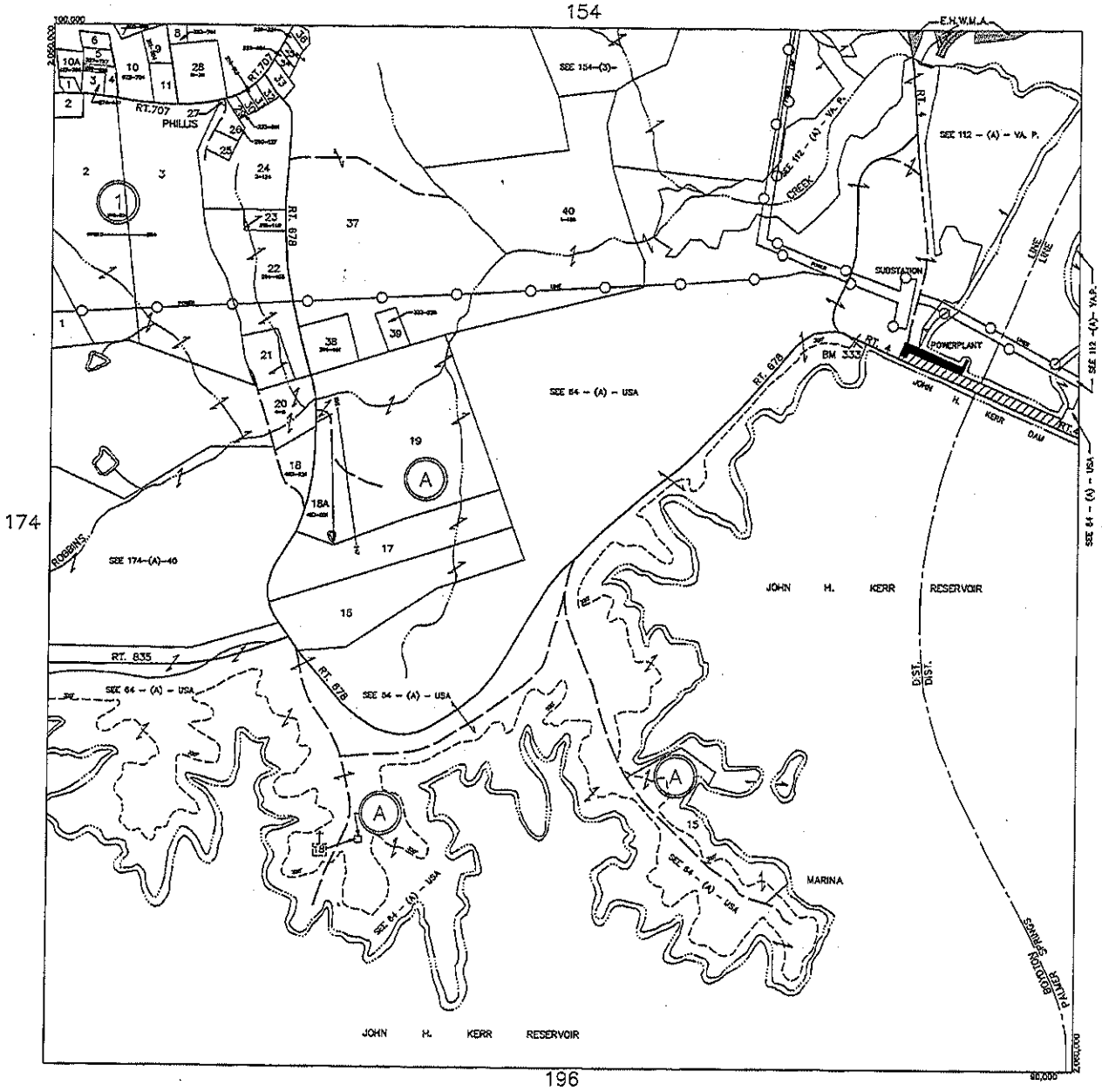

MECKLENBURG COUNTY

BOYDTON & PALMER SPRINGS

SECTION 175
INSERT

SCALE IN FEET
500' 250' 0 500' 1000'
1" = 500'

DAM MAPS
ARP

FOR TAX IDENTIFICATION PURPOSES ONLY

REVISED:

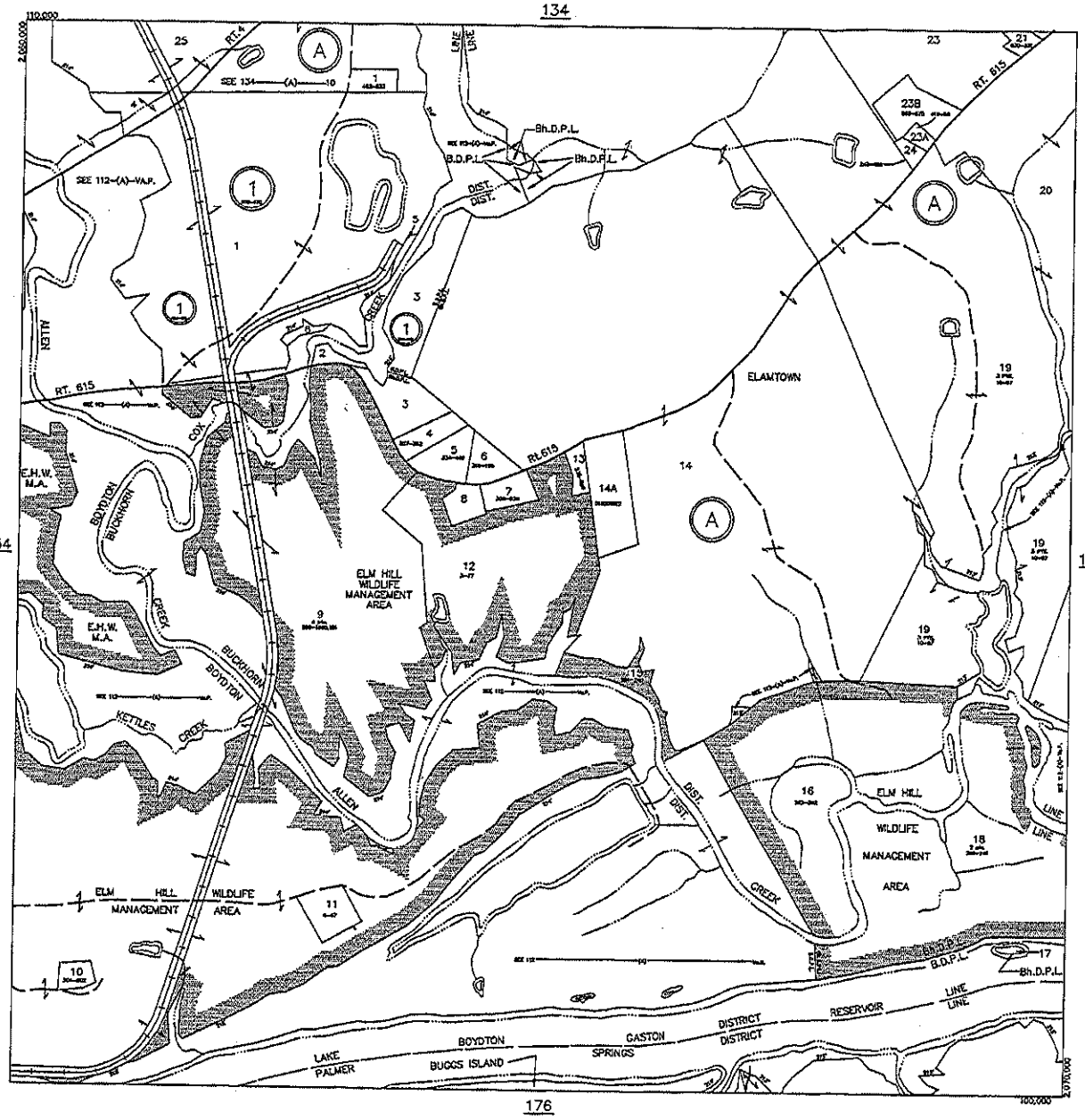

MECKLENBURG COUNTY

BOYDTON, BUCKHORN, PALMER SPRINGS

SECTION 155
INSERT

SCALE IN FEET
1" = 500'
500' 250' 0 500' 1000'

FOR TAX IDENTIFICATION PURPOSES ONLY

REVISED:

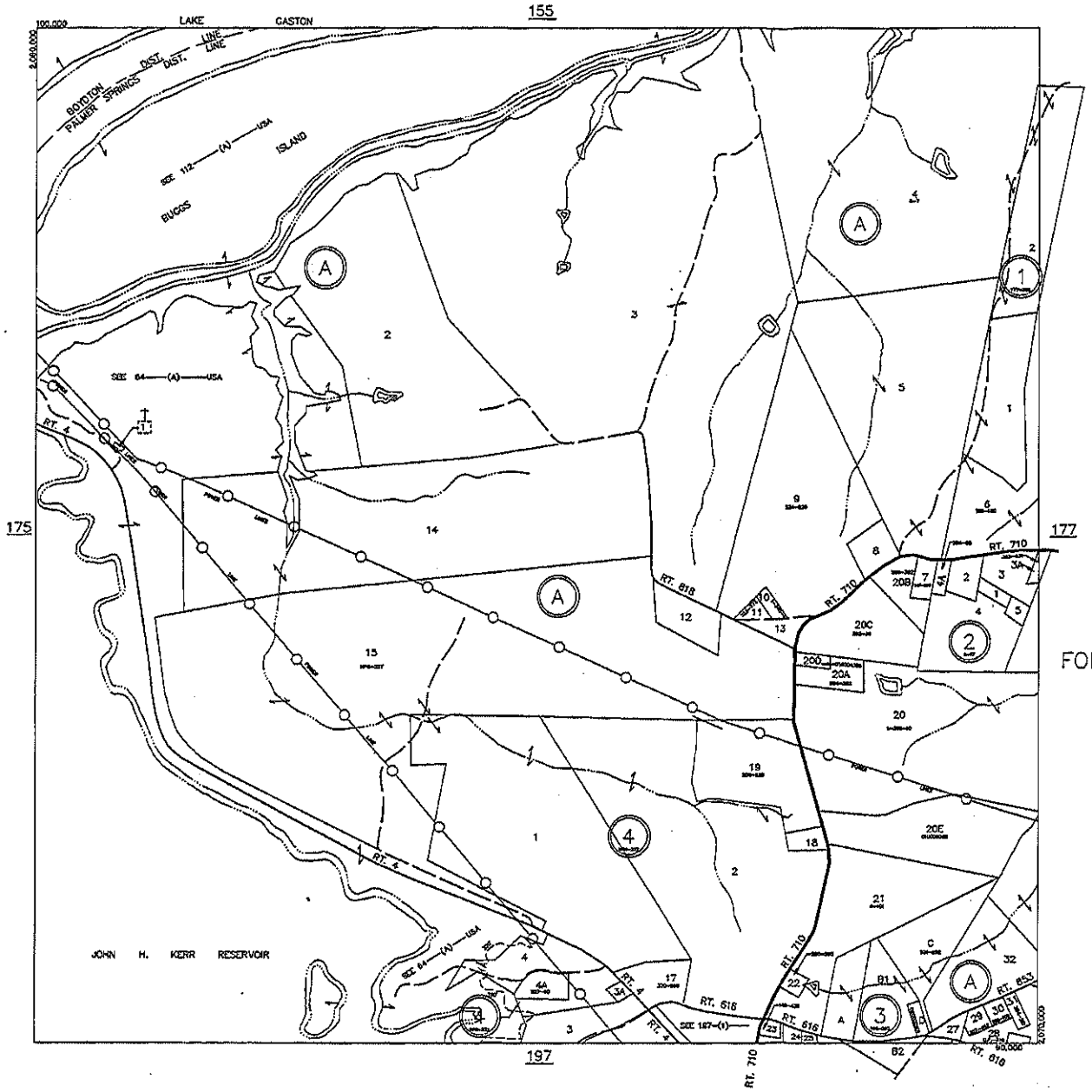

MECKLENBURG COUNTY

BOYDTON & PALMER SPRINGS

SECTION 176

INSERT

SCALE IN FEET

1" = 500' 500' 250' 0 500' 1000'

FOR TAX IDENTIFICATION PURPOSES ONLY

REVISED: