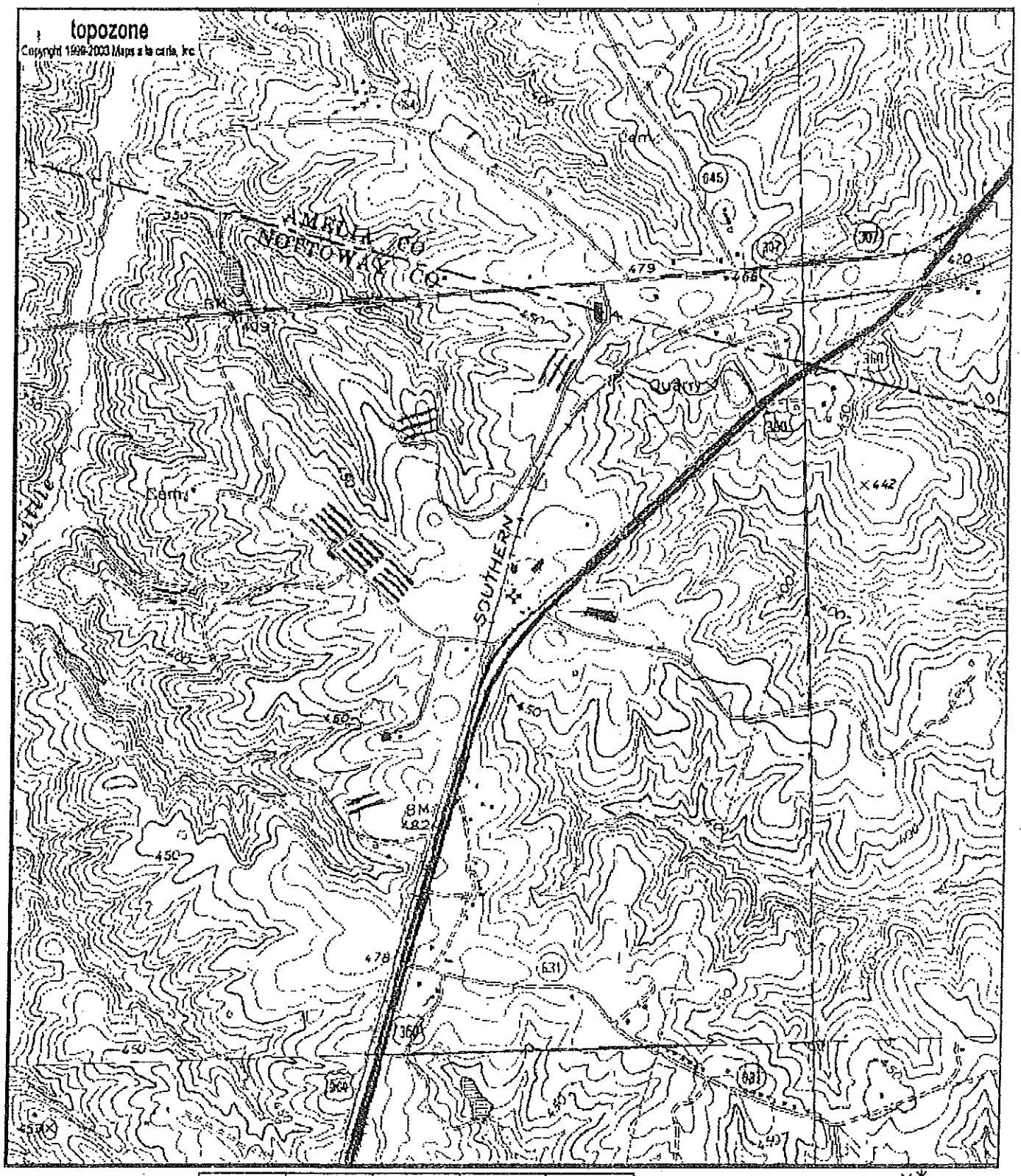

0 0.3 0.6 0.9 1.2 1.5 km

0 0.2 0.4 0.6 0.8 1 mi

M* G

Map center is 37° 15' 52"N, 78° 08' 10"W (WGS84/NAD83)

Deatonville quadrangle

Projection is UTM Zone 17 NAD83 Datum

M=-9.54

G=1.736

OUTfall 001

VA0090131
Tyson Foods,
Crewe Feed m

North

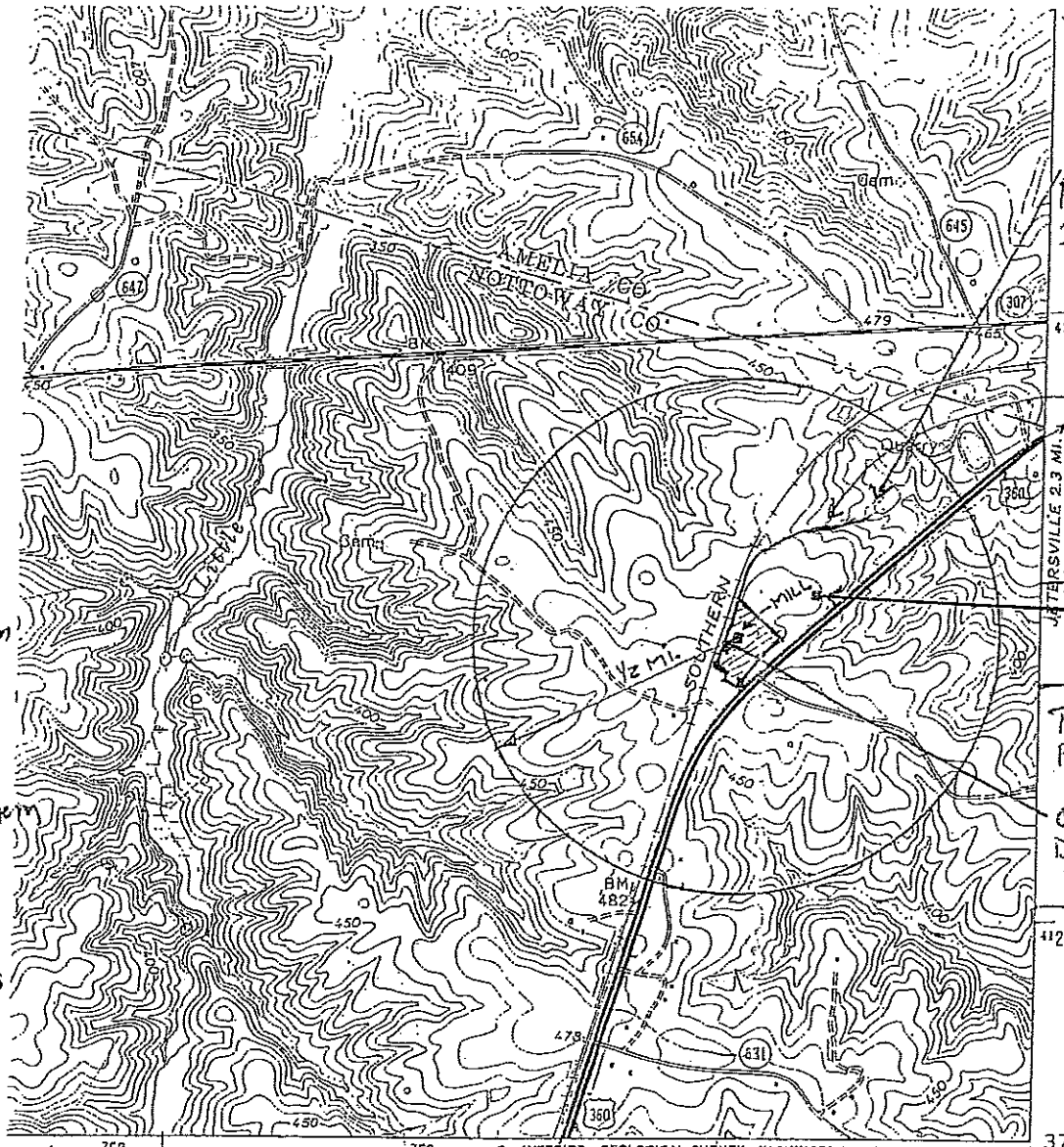

Old Quarry
Downstream
Impoundment

Receiving
Stream

Nearest
Residence

Treatment
Plant
And
OF001
Discharge
Structure/Receiving

Distribution
Line for
nearest
Potable
water system
is a
≈ 200' from
OF001
Tyson Foods
PWS only

Discharge Structure
Long = 78° 08' 10"
Lat = 37° 15' 52"

ROAD CLASSIFICATION

Primary highway, all weather, hard surface	Light-duty road, all weather, improved surface
Secondary highway, all weather, hard surface	Unimproved road, fair or dry weather

U. S. Route State Route

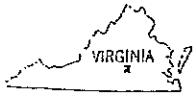

QUADRANGLE LOCATION

Scale = USGS
1" = 2000'

PHOTO SERVICES
P. O. BOX 1365
805 8th ST. SALEM, VA. 24153
PHONE 387-1773

DEATONVILLE, VA.
SW/4 JETERSVILLE 15' QUADRANGLE
37°15'—W78°07.5/7.5

1968

AMS 5358 I SW—SERIES V834

Updated
9/5/03

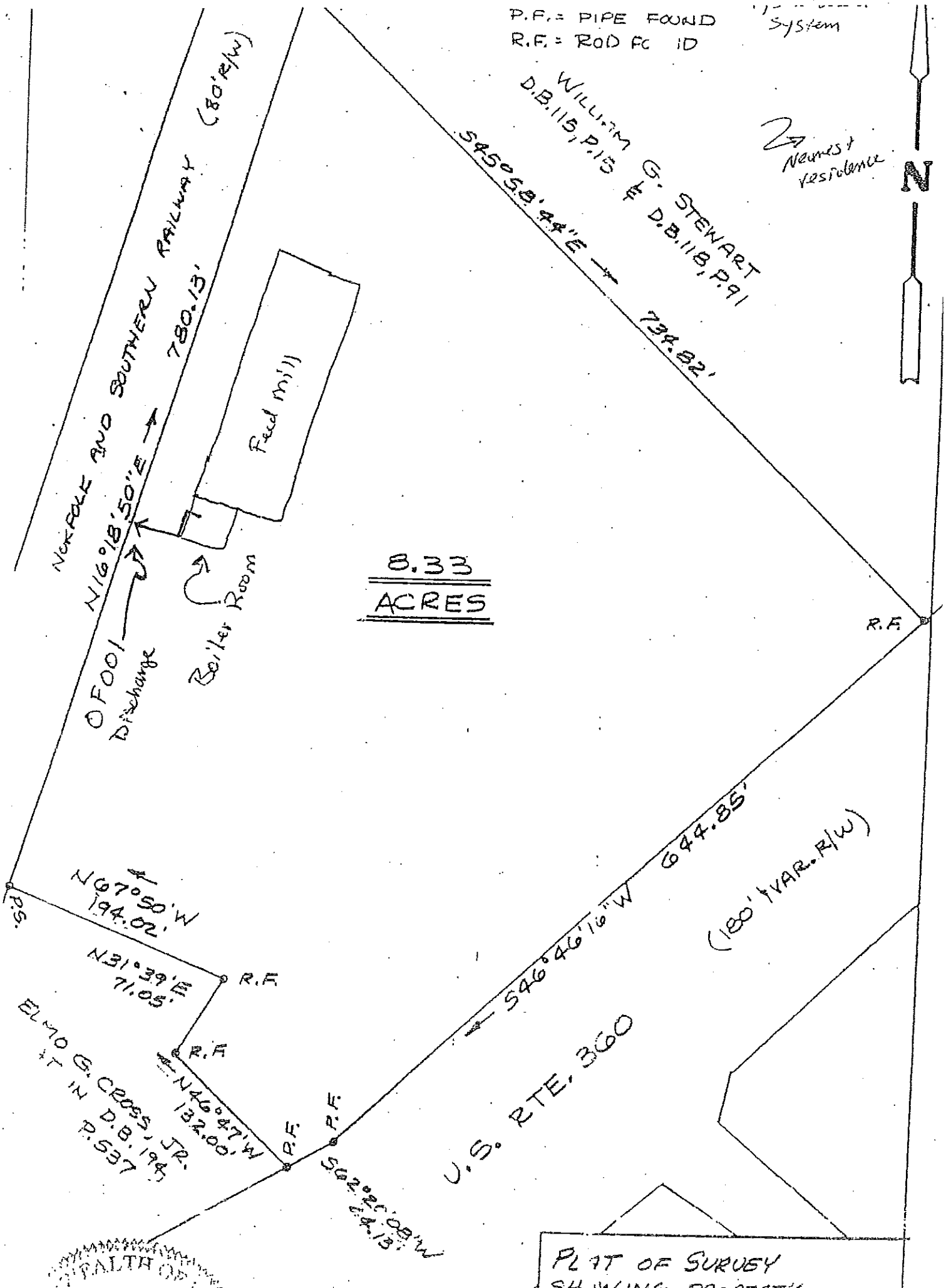
P.F. = PIPE FOUND
R.F. = ROD FOUND
System
WILLIAM G. STEWART
D.B. 115, P.15 & D.B. 118, P.91
S45°58'44"E
734.82'
Nearest residence
N
NORFOLK AND SOUTHERN RAILWAY (80' R/W)
780.13'
N16°18'50"E
Feed Mill
Boiler Room
0 FOOT Discharge
8.33
ACRES
R.F.
S.P.
N67°50'W
194.02'
N31°39'E
71.05'
R.F.
R.F.
N46°47'W
132.00'
ELMO G. CROSS, JR.
& T. N. D.B. 198
P.537
P.F.
P.F.
S62°20'08"W
64.13'
S46°46'16"W
644.85'
(180' VAR. R/W)
U.S. RTE. 360
PLAT OF SURVEY
SHOWING PROPERTIES