COX WOOD OF VIRGINIA

001 &
901

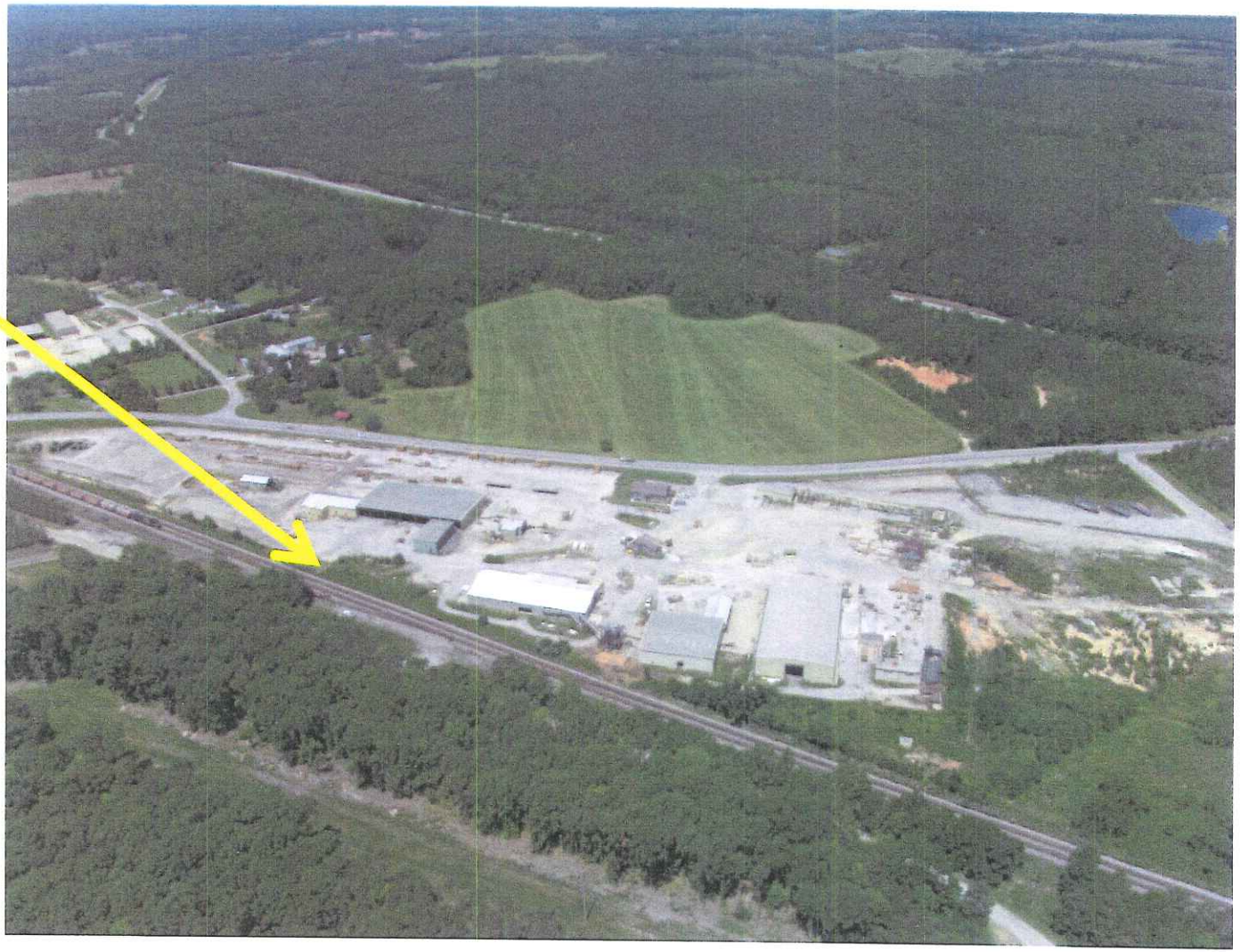

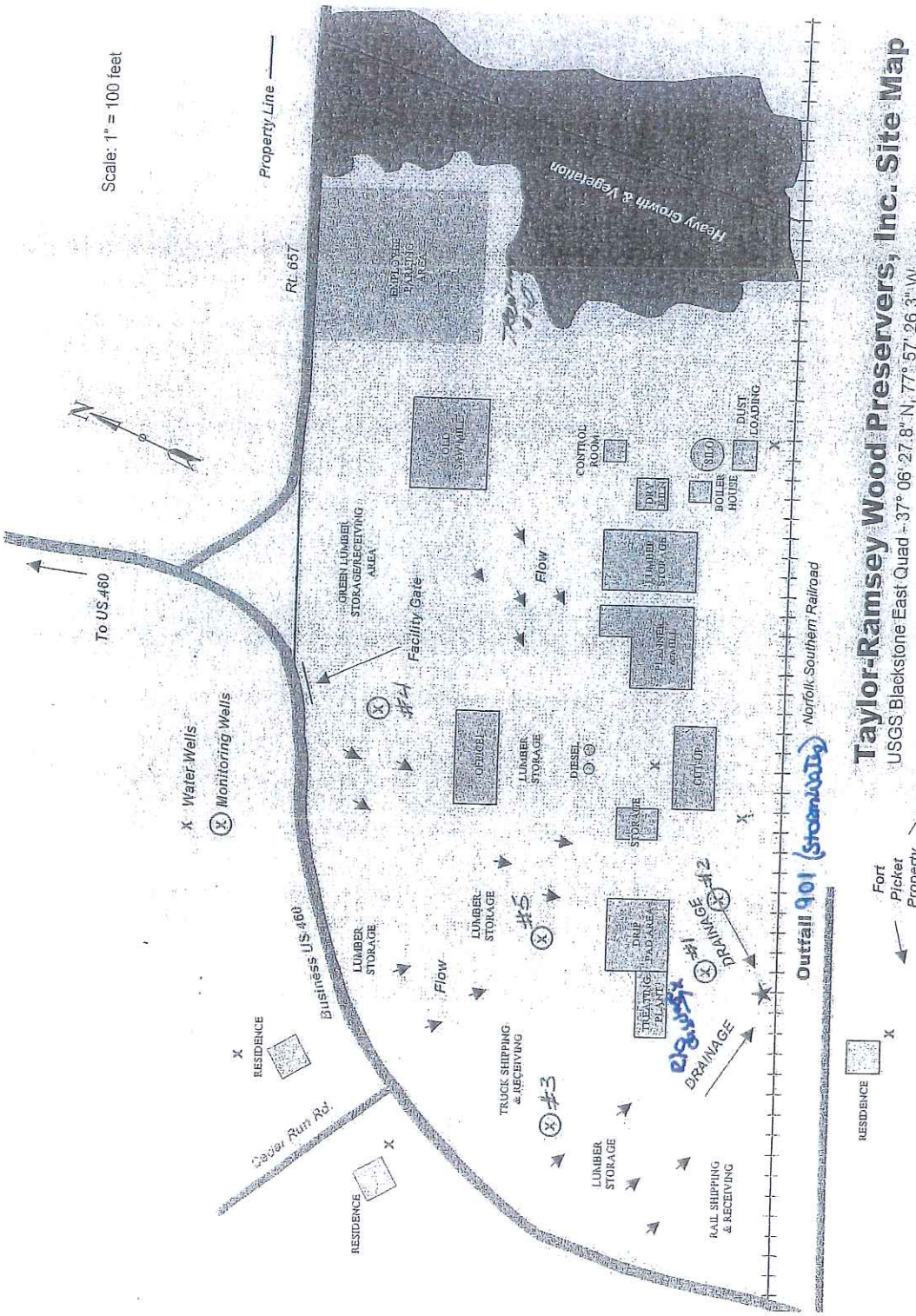
Taylor-Ramsey Wood Preservers, Inc. Site Map
USGS Blackstone East Quad - 37° 06' 27.8" N, 77° 57' 26.3" W
Scale: 1" = 100 feet
Property Line
Rt. 657
To US 460
Water Wells
Monitoring Wells
Business US 460
Cedar Run Rd.
Heavy Growth & Vegetation
EMPLOYEE PARKING AREA
OLD SAW MILL
CONTROL ROOM
DRY KILN
SILO
BOILER HOUSE
DUST LOADING
GREEN LUMBER STORAGE/RECEIVING AREA
Facility Gate
Flow
LUMBER STORAGE
PLANNER MILL
OFFICE
DIESEL
CUT-UP
STORAGE
DRIP PAD AREA
TREATING PLANT
TRUCK SHIPPING & RECEIVING
RAIL SHIPPING & RECEIVING
DRAINAGE
Norfolk Southern Railroad
Outfall 901 (stormwater)
Fort Picket Property
RESIDENCE
#1
#2
#3
#4
#5

Cox Wood of Virginia
Permit # VA0081213

COMMONWEALTH OF VIRGINIA
DIVISION OF MINERAL RESOURCES

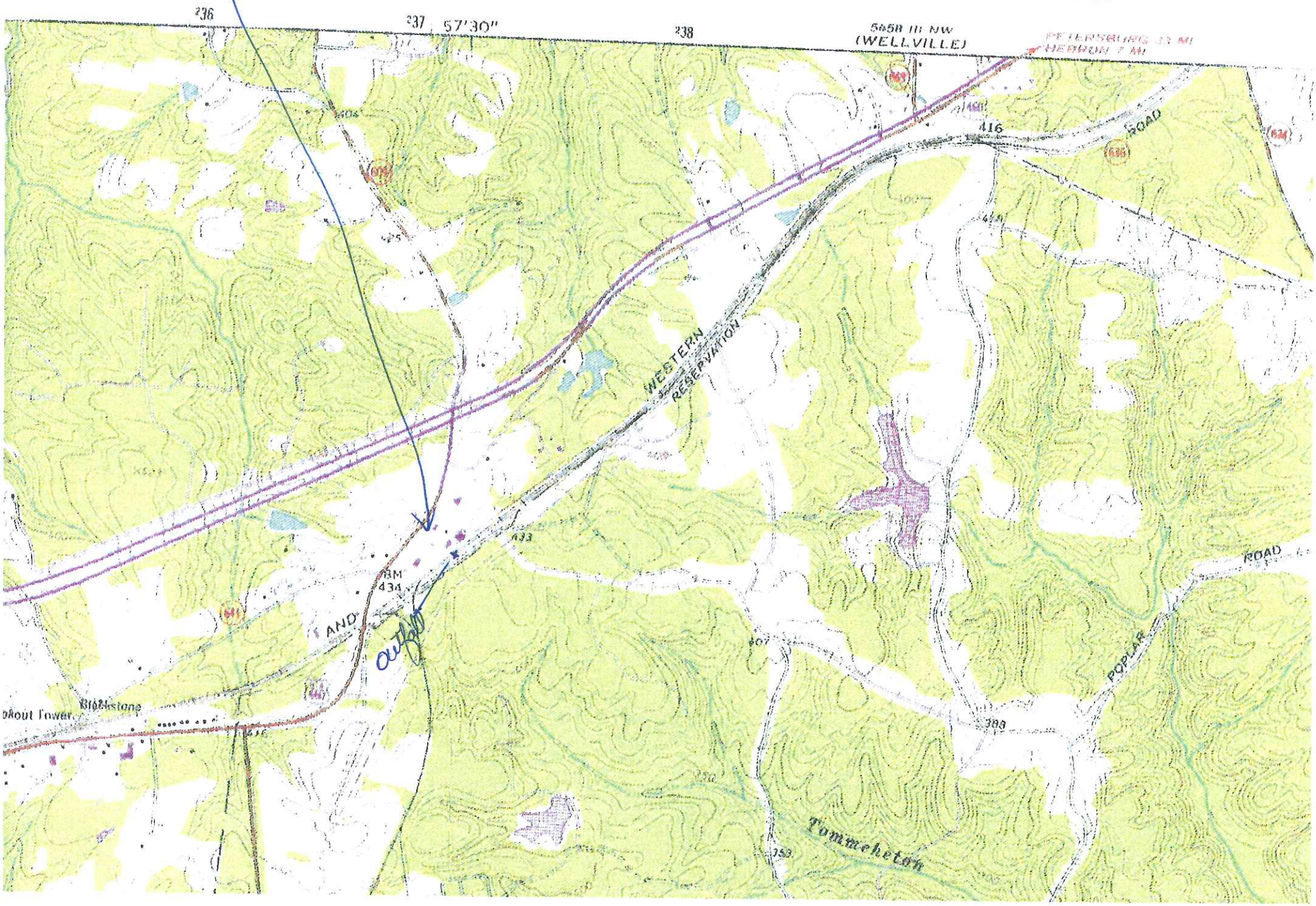

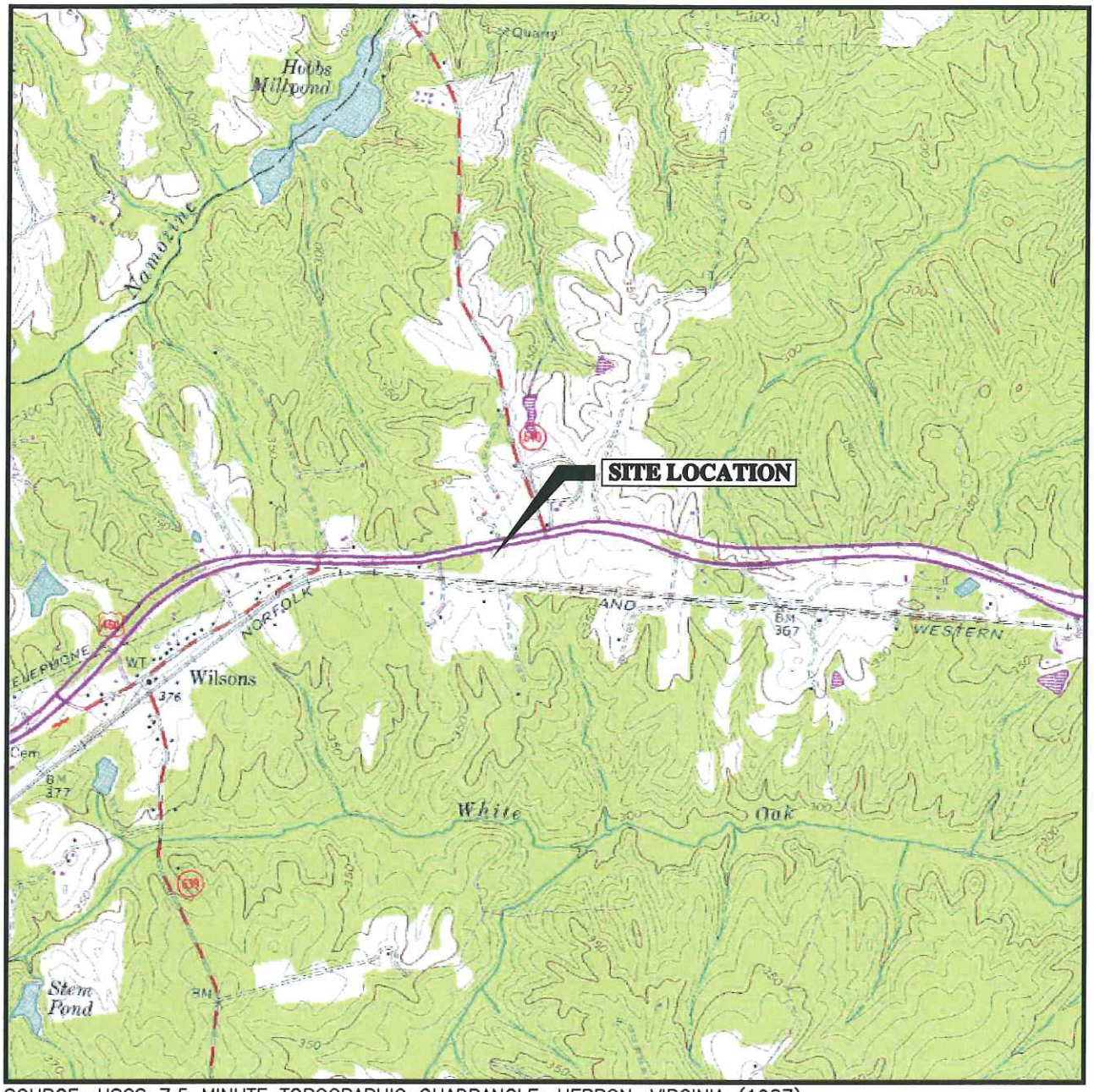

SOURCE: USGS 7.5 MINUTE TOPOGRAPHIC QUADRANGLE: HEBRON, VIRGINIA (1987).

SCALE 1:24000

1 1/2 0 1 MILE

1000 0 1000 2000 3000 4000 5000 6000 7000 FEET

CONTOUR INTERVAL 10 FEET

NATIONAL GEODETIC VERTICAL DATUM OF 1929

VIRGINIA



QUADRANGLE LOCATION

N

Environmental Resources Management

ERM

SITE LOCATION
COX INDUSTRIES
BLACKSTONE, VIRGINIA

FIGURE

1

86003 SITELOC.DWG 07/22/08 1=2000 DDP REV

Cox Wood of Virginia
Permit # VA0081213

UNITED STATES
DEPARTMENT OF THE INTERIOR
GEOLOGICAL SURVEY

COMMONWEALTH OF VIRGINIA
DIVISION OF MINERAL RESOURCES

BLACKSTONE EAST QUADRANGLE
VIRGINIA
7.5 MINUTE SERIES (TOPOGRAPHIC)

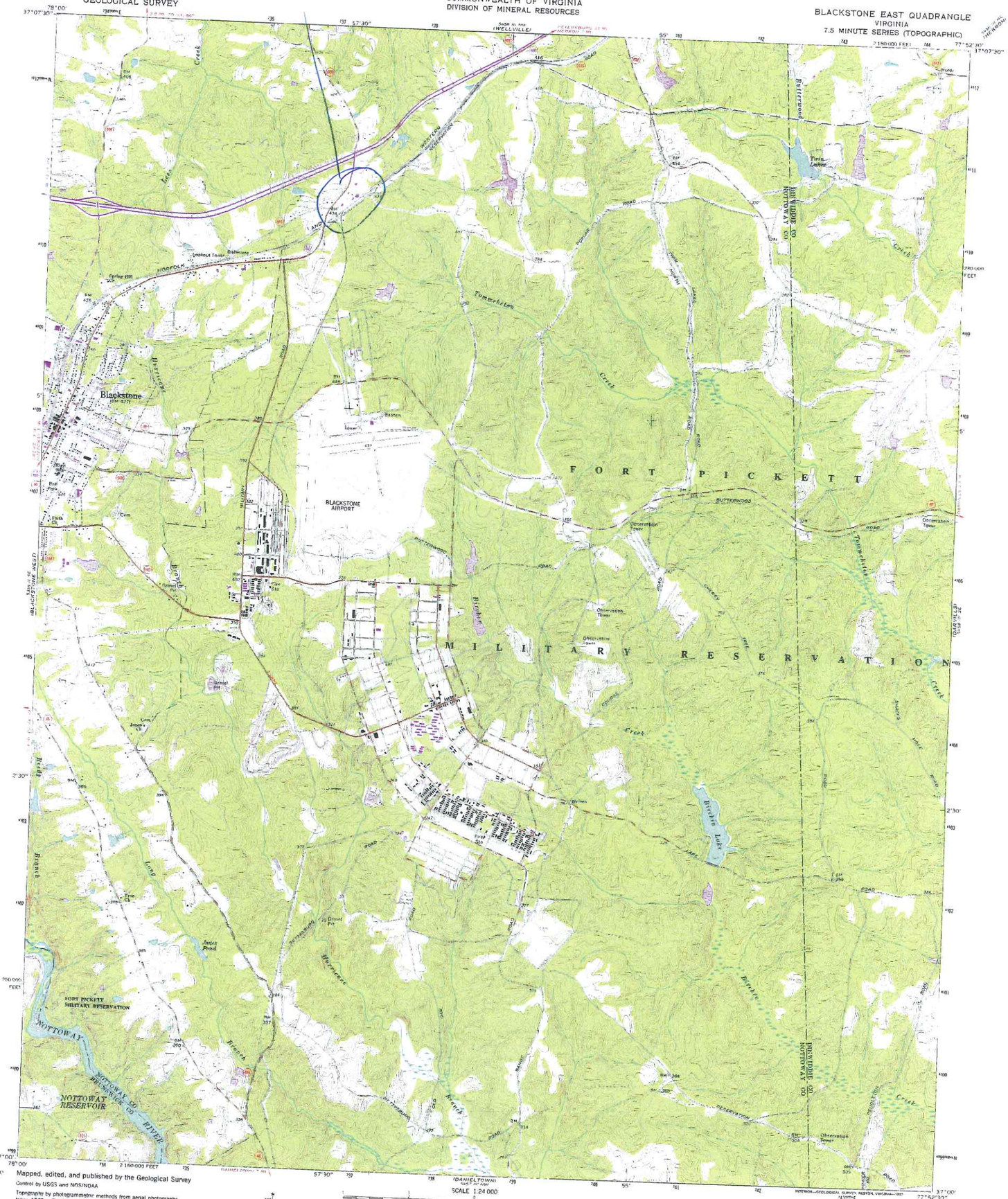

Mapped, edited, and published by the Geological Survey

Control by USGS and NOS/NOAA

Topography by photogrammetric methods from aerial photographs taken 1963. Field checked 1966

Polyconic projection. 10,000-foot grid based on Virginia coordinate system, south zone. 1000-meter Universal Transverse Mercator grid ticks, zone 18, shown in blue. To place on the predicted North American Datum 1983 move the projection lines 12 meters south and 26 meters west as shown by dashed corner ticks

Fine red dashed lines indicate fence and field lines where generally visible on aerial photographs. This information is unchecked

There may be private inholdings within the boundaries of the National or State reservations shown on this map

UTM GRID AND 1987 MAGNETIC NORTH DECLINATION AT CENTER OF SHEET

CONTOUR INTERVAL 10 FEET
NATIONAL GEODETIC VERTICAL DATUM OF 1929

THIS MAP COMPLIES WITH NATIONAL MAP ACCURACY STANDARDS
FOR SALE BY U. S. GEOLOGICAL SURVEY, DENVER, COLORADO 80225 OR RESTON, VIRGINIA 22092,
AND VIRGINIA DIVISION OF MINERAL RESOURCES, CHARLOTTESVILLE, VIRGINIA 22903
A FOLDER DESCRIBING TOPOGRAPHIC MAPS AND SYMBOLS IS AVAILABLE ON REQUEST

QUADRANGLE LOCATION

Roadways shown in purple and woodland compiled in cooperation with Commonwealth of Virginia agencies from aerial photographs taken 1984 and other sources. This information not field checked. Map edited 1987

ROAD CLASSIFICATION

Heavy-duty — Light duty
Medium-duty — Unimproved dirt
U.S. Route — State Route

BLACKSTONE EAST, VA.
37077-A8-TF-024

1966
PHOTOREVISED 1987
DMA 5459 III SW - SERIES V834

ISBN 0-607-55985-3