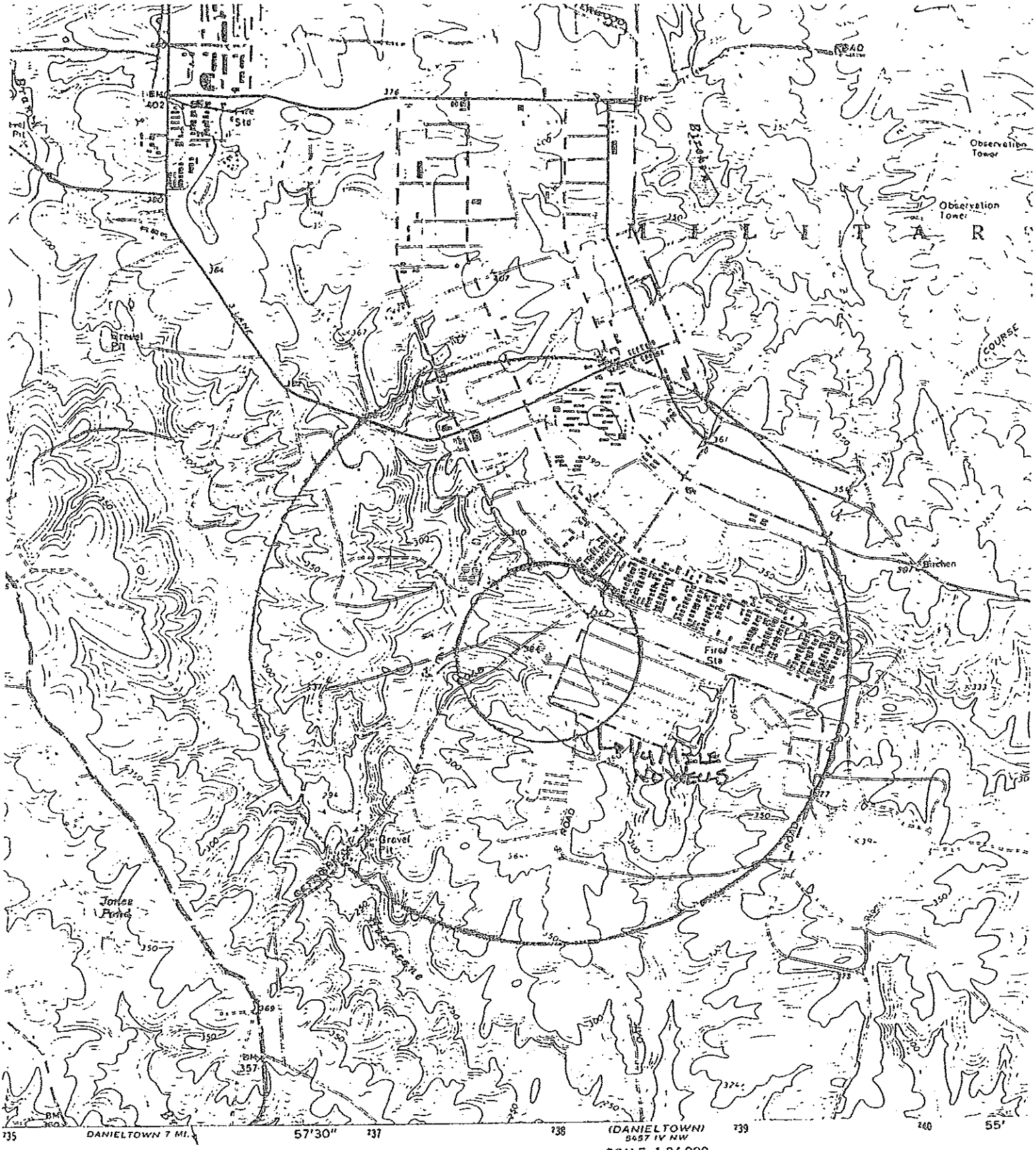

SCALE 1:24 000

1 MILE

1000 0 1000 2000 3000 4000 5000 6000 7000 FEET

1 KILOMETER

CONTOUR INTERVAL 10 FEET
NATIONAL GEODETIC VERTICAL DATUM OF 1929

MN GN 8° 142 MILS 1°46 31 MILS

UTM GRID AND 1967 MAGNETIC NORTH DECLINATION AT CENTER OF SHEET

*The raw water intake for the facility is approximately 3.8 miles from the facility at the Nottaway Reservoir. The discharge point is approximately 100 yards north of the clearwell to an unnamed tributary of Hurricane Branch.

TOWN OF BLACKSTONE WASTE TREATMENT PLANT PERMIT NUMBER VA0025194

ATTACHMENT G

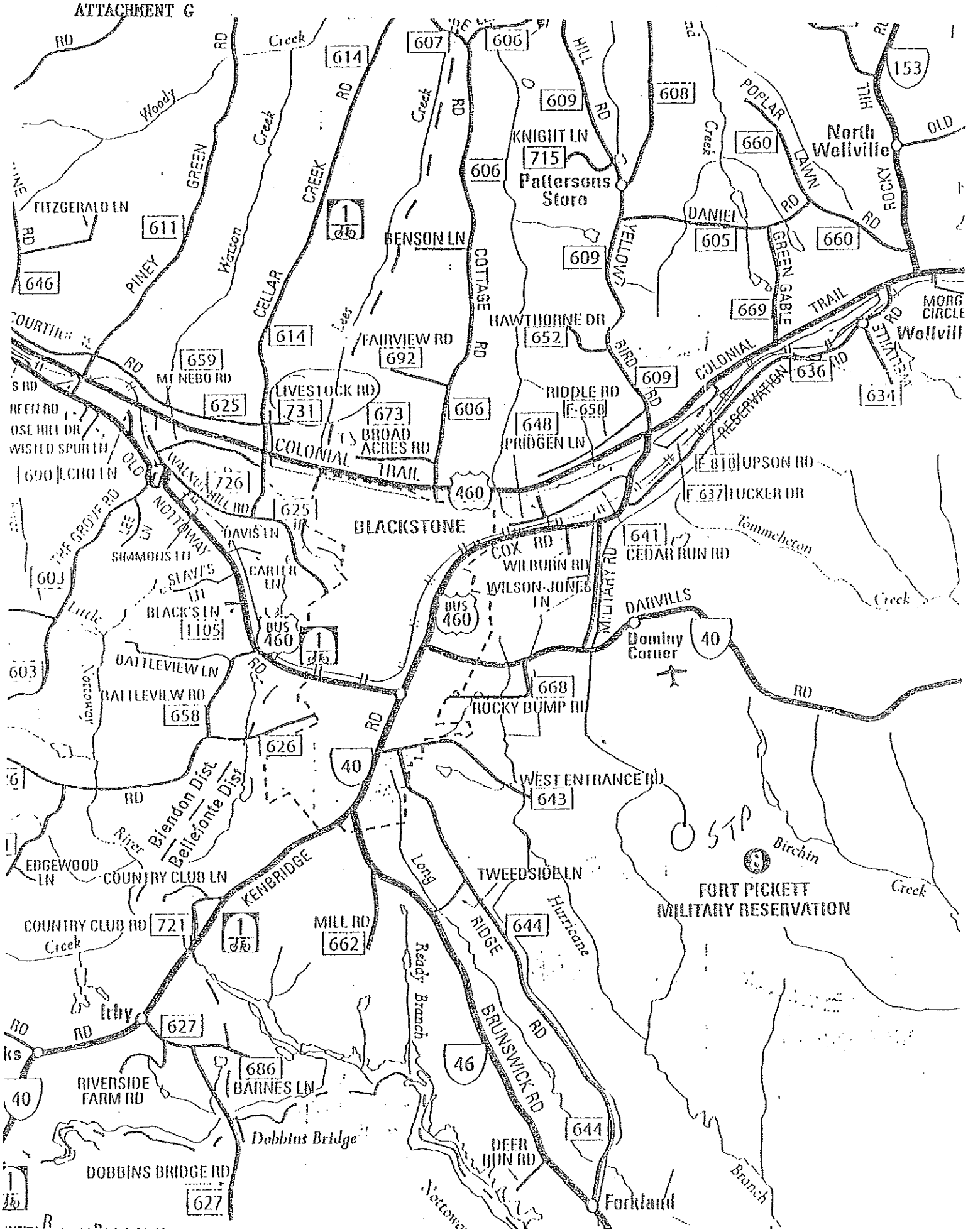

TOWN OF BLACKSTONE WASTE TREATMENT PLANT PERMIT NUMBER VA0025194

ATTACHMENT F

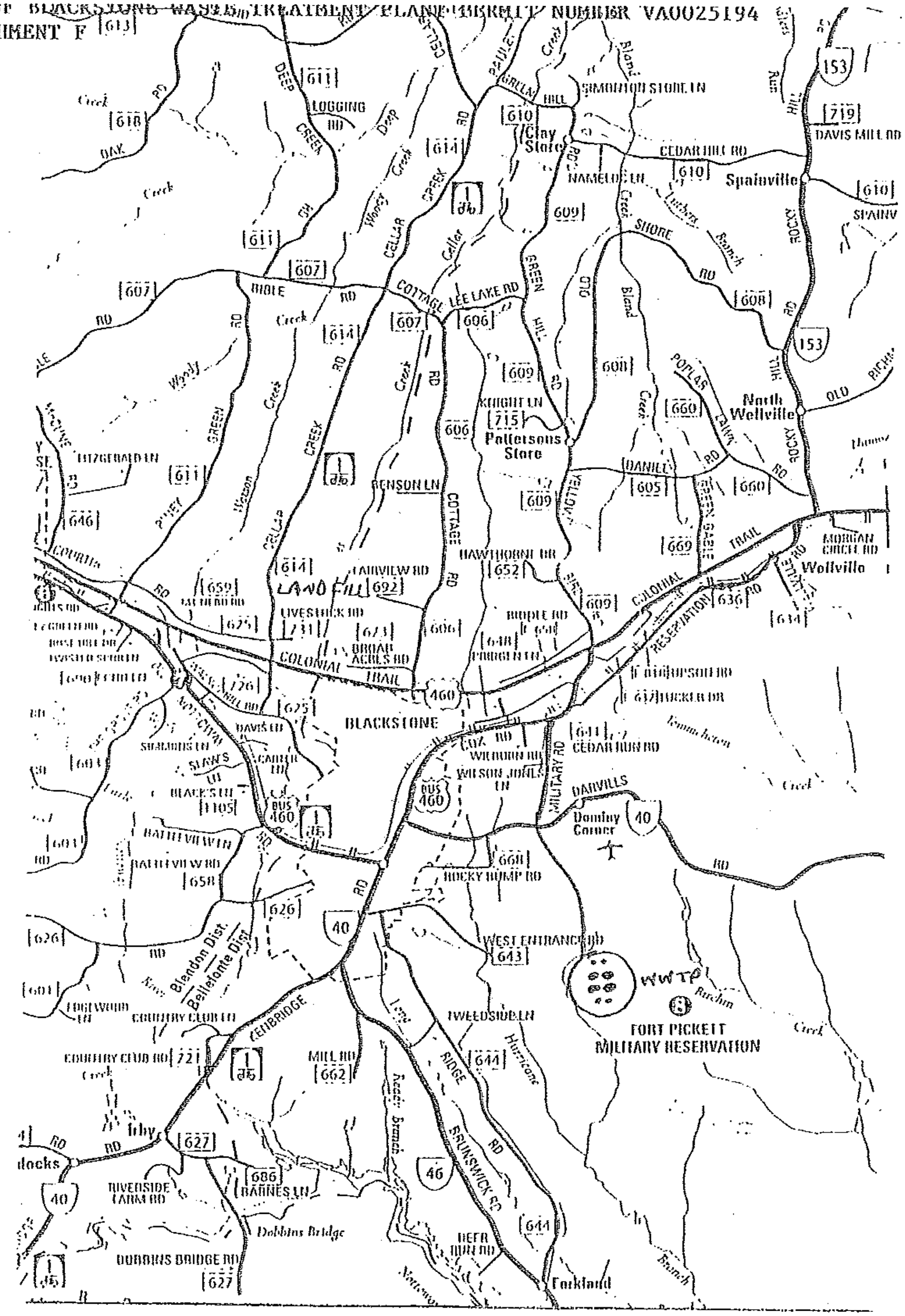

TOWN OF BLACKSTONE WASTE TREATMENT PLANT VA0025194
ATTACHMENT B

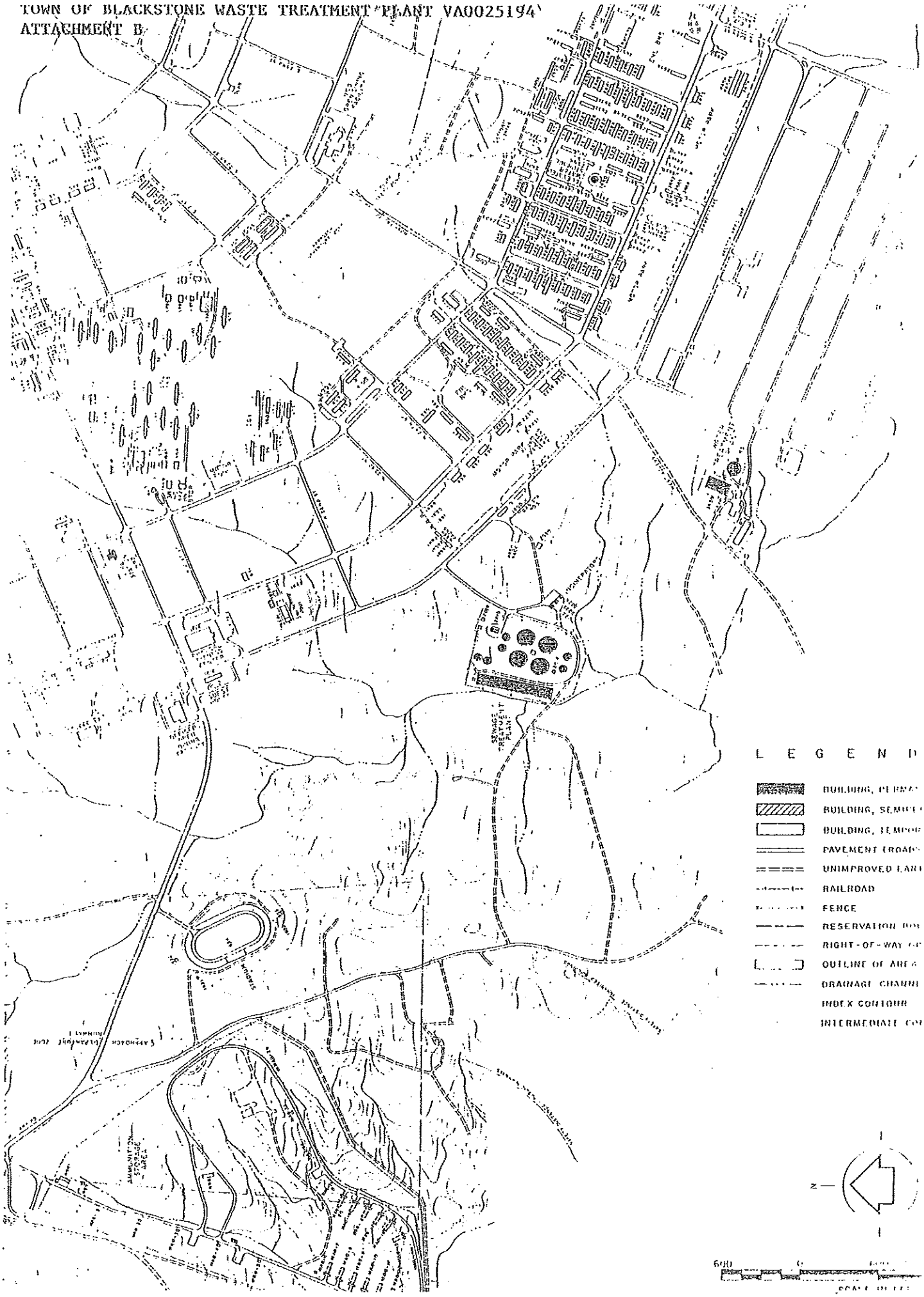

TOWN OF BLACKSTONE WASTE TREATMENT PLANT VA0025194
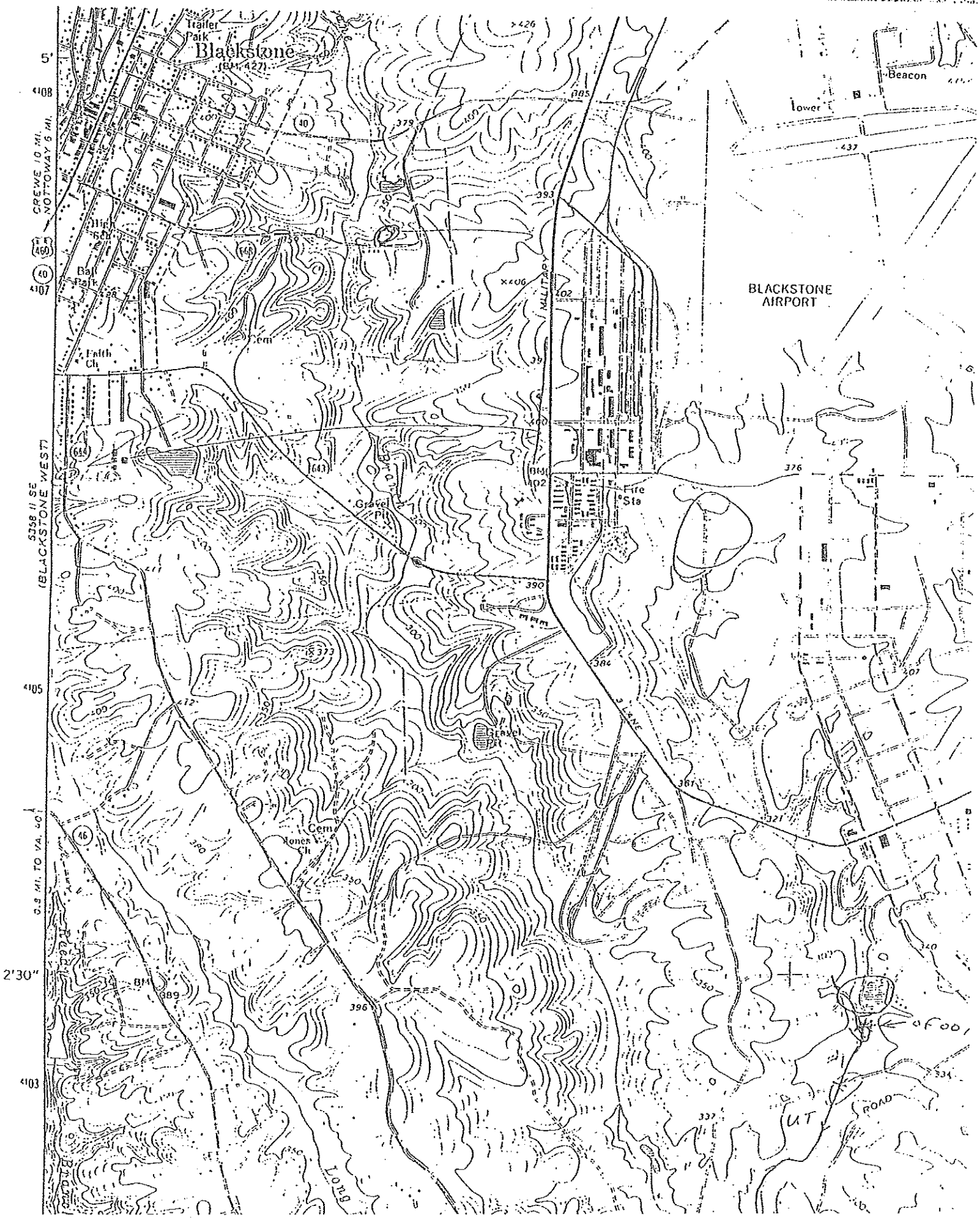
ATTACHMENT A