John H. Clements
Vice Chairman

Norman C. Olgers, Jr.
Secretary/Treasurer

Gene R. Witt
Board Member

J. Larry Harvell
Board Member

Robert B. Wilson, P.E.
Executive Director

RECEIVED
NOV 0 8 2007
PRO

November 7, 2007

Curtis J. Linderman, P.E.
Department of Environmental Quality
Piedmont Regional Office
4949-A Cox Road
Glen Allen, VA 23060-6296

RE: Permit Application
Proposed Rohoic Creek WWTP

Dear Mr. Linderman:

Attached is NPDES Form 2A for the proposed Rohoic Creek WWTP in Dinwiddie County. Per the instructions, the application fee has been forwarded to the Department of Environmental Quality, Receipts Control.

If you have any questions or need any additional information, please contact me at (804) 861-0998.

Sincerely,

Robert B. Wilson, P.E.
Executive Director

Attachment
NPDES Form 2A for the proposed Rohoic Creek WWTP
Copy of the Permit Application Fee Form and Check #104268

EFFECTIVE JULY 1, 2004

INSTRUCTIONS

Applicants for individual Virginia Pollutant Discharge Elimination System (VPDES), Virginia Pollution Abatement (VPA), Virginia Water Protection (VWP), Surface Water Withdrawal (SWW), and Ground Water Withdrawal (GWW) Permits are required to pay permit application fees, except farming operations engaged in production for market. Fees are also required for registration for coverage under General Permits except for the general permits for sewage treatment systems with discharges of 1,000 gallons per day (GPD) or less and for Corrective Action Plans for leaking underground storage tanks. Except for VWP permits, fees must be paid when applications for permit issuance, reissuance* or modification are submitted. Applicants for VWP permits will be notified by the DEQ of the fee due. Applications will be considered incomplete if the proper fee is not paid and will not be processed until the fee is received. (* - the reissuance fee does not apply to VPDES and VPA permits - see the fee schedule included with this form for details.)

The permit fee schedule is included with this form. Fees for permit issuance or reissuance and for permit modification are included. Once you have determined the fee for the type of application you are submitting, complete this form. The original copy of the form and your check or money order payable to "Treasurer of Virginia" should be mailed to:

Department of Environmental Quality
Receipts Control
P.O. Box 1104
Richmond, VA 23218

A copy of the form and a copy of your check or money order should accompany the permit application. You should retain a copy for your records. Please direct any questions regarding this form or fee payment to the DEQ Office to which you are submitting your application.

APPLICANT NAME: Dinwiddie County Water Authority **SSN/FIN:** 54-0893645

ADDRESS: Contact: Robert Wilson **DAYTIME PHONE:** (804) 861-0999
Area Code

23008 Airpark Drive

Petersburg, VA 23803

FACILITY/ACTIVITY NAME: Rohoic Creek WWTP

LOCATION: Near the Intersection of U.S. Route 460 and State Route 226

TYPE OF PERMIT APPLIED FOR (from Fee Schedule): VPDES Municipal Major

TYPE OF ACTION: ✓ New Issuance ____ Reissuance ____ Modification

AMOUNT OF FEE SUBMITTED (from Fee Schedule): $21,300

EXISTING PERMIT NUMBER (if applicable): ____

DEQ OFFICE TO WHICH APPLICATION SUBMITTED (check one)

☐ Abingdon/SWRO	☐ Harrisonburg/VRO	☐ Woodbridge/NVRO	☐ Lynchburg/SCRO
☑ Richmond/PRO	☐ Richmond/Headquarters	☐ Roanoke/WCRO	☐ Virginia Beach/TRO

FOR DEQ USE ONLY

Date: ____

Original Form and Check - DEQ Receipts Control, Richmond
Copy of Form and Copy of Check - DEQ Regional Office or Permit

reapplication fee. The permittee is billed separately by DEQ for the Annual Permit Maintenance Fee.]

TYPE OF PERMIT	ISSUANCE	MODIFICATION
VPDES Industrial Major	$24,000	$12,000
VPDES Municipal Major	$21,300	$10,650
~~VPDES Municipal Major Stormwater / MS4~~ *These permits are now issued by DCR.*	~~$21,300~~	~~$10,650~~
VPDES Industrial Minor / No Standard Limits	$10,200	$5,150
VPDES Industrial Minor / Standard Limits	$3,300	$3,300
VPDES Industrial Stormwater	$7,200	$3,600
VPDES Municipal Minor / Greater Than 100,000 GPD	$7,500	$3,750
VPDES Municipal Minor / 10,001 GPD - 100,000 GPD	$6,000	$3,000
VPDES Municipal Minor / 1,001 GPD - 10,000 GPD	$5,400	$2,700
VPDES Municipal Minor / 1,000 GPD or Less	$2,000	$1,000
~~VPDES Municipal Minor Stormwater / MS4~~ *These permits are now issued by DCR.*	~~$2,000~~	~~$1,000~~
VPA Industrial Wastewater Operation / Land Application of 10 or More Inches Per Year	$15,000	$7,500
VPA Industrial Wastewater Operation / Land Application of Less Than 10 Inches Per Year	$10,500	$5,250
VPA Industrial Sludge Operation	$7,500	$3,750
VPA Municipal Wastewater Operation	$13,500	$6,750
VPA Municipal Sludge Operation	$7,500	$3,750
All other VPA operations not specified above	$750	$375

B. Virginia Water Protection (VWP) Permits. Applications for issuance of new individual, and reissuance or major modification of existing individual VWP permits. Only one permit application fee will be assessed per application; for a permit application involving more than one of the operations described below, the governing fee shall be based upon the primary purpose of the proposed activity. (Withdrawal amounts shown are maximum daily withdrawals.)

TYPE OF PERMIT	ISSUANCE/REISSUANCE	MODIFICATION
VWP Individual / Surface Water Impacts (Wetlands, Streams and/or Open Water)	$2,400 plus $220 for each 4,356 sq. ft. (1/10 acre) (or portion thereof) of incremental impact over 87,120 sq. ft. (two acres) ($60,000 maximum)	$1,200 plus $110 for each 4,356 sq. ft. (1/10 acre) (or portion thereof) of incremental impact over 87,120 sq. ft. (two acres) ($30,000 maximum)
VWP Individual / Minimum Instream Flow - Withdrawals equal to or greater than 3,000,000 gallons on any day	$25,000	$5,000
VWP Individual / Minimum Instream Flow - Withdrawals between 2,000,000 and 2,999,999 gallons on any day	$20,000	$5,000
VWP Individual / Minimum Instream Flow - Withdrawals between 1,000,000 and 1,999,999 gallons on any day	$15,000	$5,000
VWP Individual / Minimum Instream Flow - Withdrawals < 1,000,000 gallons on any day that do not otherwise qualify for a general VWP permit for water withdrawals	$10,000	$5,000
VWP Individual / Reservoir - Major	$35,000	$12,500
VWP Individual / Reservoir - Minor	$25,000	$12,500
VWP Individual/Nonmetallic Mineral Mining	$2,400 plus $220 for each 4,356 sq. ft. (1/10 acre) (or portion thereof) of incremental impact over 87,120 sq. ft. (two acres) ($7,500 maximum)	$1,200 plus $110 for each 4,356 sq. ft. (1/10 acre) (or portion thereof) of incremental impact over 87,120 sq. ft. (two acres) ($3,750 maximum)

C. Surface Water Withdrawal (SWW) and Ground Water Withdrawal (GWW) Permits. Applications for issuance of new individual, and reissuance or major modification of existing individual SWW permits or GWW permits.

TYPE OF PERMIT	ISSUANCE/REISSUANCE	MODIFICATION
Surface Water Withdrawal	$12,000	$6,000
Ground Water Withdrawal / Initial Permit for an Existing Withdrawal Based Solely on Historic Withdrawals	$1,200	$600
Ground Water Withdrawal	$6,000	$3,000

D. Registration Statements (VPDES and VPA permits) or Applications (VWP permits) for General Permit Coverage.

1. Except as specified in 2, 3, 4 and 5 below, the fee for registration for coverage under a general permit is $600.
2. General VPDES Permit for Domestic Sewage Discharges of Less Than or Equal to 1,000 GPD (9 VAC 25-110) = $0.
   General VPDES Permit Regulation for Discharges From Petroleum Contaminated Sites (9 VAC 25-120) = $0.
3. **VWP General Permit:**

TYPE OF PERMIT	ISSUANCE
VWP General / Less Than 4,356 sq. ft. (1/10 acre) of Surface Water Impact (Wetlands, Streams and/or Open Water)	$0
VWP General / 4,356 sq. ft. to 21,780 sq. ft. (1/10 acre to 1/2 acre) of Surface Water Impact (Wetlands, Streams and/or Open Water)	$600
VWP General / 21,781 sq. ft. to 43,560 sq. ft. (greater than 1/2 acre to one acre) of Surface Water Impact (Wetlands, Streams and/or Open Water)	$1,200
VWP General / 43,561 sq. ft. to 87,120 sq. ft. (greater than one acre to two acres) of Surface Water Impact (Wetlands, Streams and/or Open Water)	$1,200 plus $120 for each 4,356 sq. ft. (1/10 acre) (or portion thereof) of incremental impact over 43,560 sq. ft. (one acre) ($2,400 maximum)
VWP General / Minimum Instream Flow / Reservoir - Water withdrawals and/or pond construction	$2,400

4. **VPDES Storm Water General Permits (except as specified in 5 below):**

TYPE OF PERMIT	ISSUANCE
VPDES General / Industrial Storm Water Management	$500
~~VPDES General / Storm Water Management - Phase I Land Clearing ("Large" Construction Activity - Sites or common plans of development equal to or greater than 5 acres)~~ *These permits are now issued by DCR.*	~~$500~~
~~VPDES General / Storm Water Management - Phase II Land Clearing ("Small" Construction Activity - Sites or common plans of development less than 5 Acres)~~ *These permits are now issued by DCR.*	~~$300~~

Check Total 21,300.00

104268

DINWIDDIE COUNTY WATER AUTHORITY
23008 AIRPARK DR
PETERSBURG, VA 23803

BSV The Bank *of* Southside Virginia
P.O. BOX 40
CARSON, VIRGINIA 23830
68-464/514

Exactly Twenty one thousand three hundred and 0/100

DATE	AMOUNT
11/05/2007	***21,300.00

PAY TO THE ORDER OF

TREASURER OF VIRGINIA
DEPT. OF ENVIROMENTAL QUALITY
P. O. BOX 1104
RECEIPTS CONTROL
RICHMOND VA 23218

CHECK VOID IN 90 DAYS
2 SIGNATURES REQUIRED IF OVER $500

MP

MP

Security features included. Details on back.

⑈104268⑈ ⑆051404642⑆ 04 544 6⑈

2A
NPDES

NPDES FORM 2A APPLICATION OVERVIEW

APPLICATION OVERVIEW

Form 2A has been developed in a modular format and consists of a "Basic Application Information" packet and a "Supplemental Application Information" packet. The Basic Application Information packet is divided into two parts. All applicants must complete Parts A and C. Applicants with a design flow greater than or equal to 0.1 mgd must also complete Part B. Some applicants must also complete the Supplemental Application Information packet. The following items explain which parts of Form 2A you must complete.

BASIC APPLICATION INFORMATION:

A. **Basic Application Information for all Applicants.** All applicants must complete questions A.1 through A.8. A treatment works that discharges effluent to surface waters of the United States must also answer questions A.9 through A.12.

B. **Additional Application Information for Applicants with a Design Flow ≥ 0.1 mgd.** All treatment works that have design flows greater than or equal to 0.1 million gallons per day must complete questions B.1 through B.6.

C. **Certification.** All applicants must complete Part C (Certification).

SUPPLEMENTAL APPLICATION INFORMATION:

D. **Expanded Effluent Testing Data.** A treatment works that discharges effluent to surface waters of the United States and meets one or more of the following criteria must complete Part D (Expanded Effluent Testing Data):

1. Has a design flow rate greater than or equal to 1mgd,
2. Is required to have a pretreatment program (or has one in place), or
3. Is otherwise required by the permitting authority to provide the information.

E. **Toxicity Testing Data.** A treatment works that meets one or more of the following criteria must complete Part E (Toxicity Testing Data):

1. Has a design flow rate greater than or equal to 1 mgd,
2. Is required to have a pretreatment program (or has one in place), or
3. Is otherwise required by the permitting authority to submit results of toxicity testing.

F. **Industrial User Discharges and RCRA/CERCLA Wastes.** A treatment works that accepts process wastewater from any significant industrial users (SIUs) or receives RCRA or CERCLA wastes must complete Part F (Industrial User Discharges and RCRA/CERCLA Wastes). SIUs are defined as:

1. All industrial users subject to Categorical Pretreatment Standards under 40 Code of Federal Regulations (CFR) 403.6 and 40 CFR Chapter I, Subchapter N (see instructions); and
2. Any other industrial user that:
   a. Discharges an average of 25,000 gallons per day or more of process wastewater to the treatment works (with certain exclusions); or
   b. Contributes a process wastestream that makes up 5 percent or more of the average dry weather hydraulic or organic capacity of the treatment plant; or
   c. Is designated as an SIU by the control authority.

G. **Combined Sewer Systems.** A treatment works that has a combined sewer system must complete Part G (Combined Sewer Systems).

PART A. BASIC APPLICATION INFORMATION FOR ALL APPLICANTS:

All treatment works must complete questions A.1 through A.8 of this Basic Application Information Packet.

A.1. **Facility Information.**

Facility Name	**Rohoic Creek WWTP**
Mailing Address	**23008 Airpark Dr** **Petersburg, VA 23803**
Contact Person	**Robert Wilson**
Title	**Executive Director, Dinwiddie County Water Authority**
Telephone Number	**(804) 861-0999**
Facility Address (not P.O. Box)	**Near the intersection of US Route 460 and State Route 226**

A.2. **Applicant Information.** If the applicant is different from the above, provide the following:

Applicant Name	**Dinwiddie County Water Authority**
Mailing Address	**23008 Airpark Dr** **Petersburg, VA 23803**
Contact Person	**Robert Wilson**
Title	**Executive Director, Dinwiddie County Water Authority**
Telephone Number	**(804) 861-0999**

Is the applicant the owner or operator (or both) of the treatment works?

☒ owner ☒ operator

Indicate whether correspondence regarding this permit should be directed to the facility or the applicant.

☐ facility ☒ applicant

A.3. **Existing Environmental Permits.** Provide the permit number of any existing environmental permits that have been issued to the treatment works (include state-issued permits).

NPDES	**VA0086754 (expired)**	PSD	
UIC		Other	
RCRA		Other	

A.4. **Collection System Information.** Provide information on municipalities and areas served by the facility. Provide the name and population of each entity and, if known, provide information on the type of collection system (combined vs. separate) and its ownership (municipal, private, etc.).

Name	Population Served	Type of Collection System	Ownership
Northeastern Din.	**12,774**	**Separate**	**Municipal**

A.5. **Indian Country.**

a. Is the treatment works located in Indian Country?

☐ Yes ☒ No

b. Does the treatment works discharge to a receiving water that is either in Indian Country or that is upstream from (and eventually flows through) Indian Country?

☐ Yes ☒ No

A.6. **Flow.** Indicate the design flow rate of the treatment plant (i.e., the wastewater flow rate that the plant was built to handle). Also provide the average daily flow rate and maximum daily flow rate for each of the last three years. Each year's data must be based on a 12-month time period with the 12th month of "this year" occurring no more than three months prior to this application submittal.

a. Design flow rate 4 mgd

		Two Years Ago	Last Year	This Year
b.	Annual average daily flow rate	1.10	0.99	1.21
c.	Maximum daily flow rate	N/A	N/A	N/A

A.7. **Collection System.** Indicate the type(s) of collection system(s) used by the treatment plant. Check all that apply. Also estimate the percent contribution (by miles) of each.

☒ Separate sanitary sewer 100 %

☐ Combined storm and sanitary sewer _____ %

A.8. **Discharges and Other Disposal Methods.**

a. Does the treatment works discharge effluent to waters of the U.S.? ☒ Yes ☐ No

If yes, list how many of each of the following types of discharge points the treatment works uses:

i. Discharges of treated effluent 1

ii. Discharges of untreated or partially treated effluent _____

iii. Combined sewer overflow points _____

iv. Constructed emergency overflows (prior to the headworks) _____

v. Other _____ _____

b. Does the treatment works discharge effluent to basins, ponds, or other surface impoundments that do not have outlets for discharge to waters of the U.S.? ☐ Yes ☒ No

If yes, provide the following for each surface impoundment:

Location: _____

Annual average daily volume discharge to surface impoundment(s) _____ mgd

Is discharge ☐ continuous or ☐ intermittent?

c. Does the treatment works land-apply treated wastewater? ☐ Yes ☒ No

If yes, provide the following for each land application site:

Location: _____

Number of acres: _____

Annual average daily volume applied to site: _____ mgd

Is land application ☐ continuous or ☐ intermittent?

If yes, describe the mean(s) by which the wastewater from the treatment works is discharged or transported to the other treatment works (e.g., tank truck, pipe).

_____

If transport is by a party other than the applicant, provide:

Transporter Name _____

Mailing Address _____

_____

Contact Person _____

Title _____

Telephone Number ( ) _____

For each treatment works that receives this discharge, provide the following:

Name _____

Mailing Address _____

_____

Contact Person _____

Title _____

Telephone Number ( ) _____

If known, provide the NPDES permit number of the treatment works that receives this discharge _____

Provide the average daily flow rate from the treatment works into the receiving facility. _____ mgd

e. Does the treatment works discharge or dispose of its wastewater in a manner not included in A.8. through A.8.d above (e.g., underground percolation, well injection): ☐ Yes ☒ No

If yes, provide the following for each disposal method:

Description of method (including location and size of site(s) if applicable):

_____

Annual daily volume disposed by this method: _____

Is disposal through this method ☐ continuous or ☐ intermittent?

WASTEWATER DISCHARGES:

If you answered "yes" to question A.8.a, complete questions A.9 through A.12 **once for each outfall** (including bypass points) through which effluent is discharged. Do not include information on combined sewer overflows in this section. **If you answered "no" to question A.8.a,** go to Part B, "Additional Application Information for Applicants with a Design Flow Greater than or Equal to 0.1 mgd."

A.9. **Description of Outfall.**

a. Outfall number: 1

b. Location: N/A (City or town, if applicable) — 23803 (Zip Code)

Dinwiddie (County) — VA (State)

37° 09' 10" (Lattitutde) — 77° 31' 02" (Longitude)

c. Distance from shore (if applicable): 0 ft.

d. Depth below surface (if applicable): 0 ft.

e. Average daily flow rate: 1.5 mgd

f. Does this outfall have either an intermittent or a periodic discharge? ☐ Yes ☒ No (go to A.9.g.)

If yes, provide the following information:

Number f times per year discharge occurs: _____

Average duration of each discharge: _____

Average flow per discharge: _____ mgd

Months in which discharge occurs: _____

g. Is outfall equipped with a diffuser? ☐ Yes ☒ No

A.10. **Description of Receiving Waters.**

a. Name of receiving water: Hatcher Run

b. Name of watershed (if known): Nottoway

United States Soil Conservation Service 14-digit watershed code (if known): unknown

c. Name of State Management/River Basin (if known): Chowan

United States Geological Survey 8-digit hydrologic cataloging unit code (if known): 03010201

d. Critical low flow of receiving stream (if applicable)
acute unknown cfs chronic unknown cfs

e. Total hardness of receiving stream at critical low flow (if applicable): unknown mg/l of $CaCO_3$

A.11. Description of Treatment

a. What levels of treatment are provided? Check all that apply.

☐ Primary ☐ Secondary

☒ Advanced ☐ Other. Describe: _____

b. Indicate the following removal rates (as applicable):

Design BOD5 removal or Design CBOD5 removal	93 - 96	%
Design SS removal	90 - 94	%
Design P removal	60 - 75	%
Design N removal	40 - 60	%
Other _____		%

c. What type of disinfection is used for the effluent from this outfall? If disinfection varies by season, please describe:

Ultraviolet

If disinfection is by chlorination is dechlorination used for this outfall? ☐ Yes ☐ No

d. Does the treatment plant have post aeration? ☒ Yes ☐ No

A.12 **Effluent Testing Information. All Applicants that discharge to waters of the US must provide effluent testing data for the following parameters. Provide the indicated effluent testing required by the permitting authority for each outfall through which effluent is discharged. Do not include information on combined sewer overflows in this section. All information reported must be based on data collected through analysis conducted using 40 CFR Part 136 methods. In addition, this data must comply with QA/QC requirements of 40 CFR Part 136 and other appropriate QA/QC requirements for standard methods for analytes not addressed by 40 CFR Part 136. At a minimum, effluent testing data must be based on at least three samples and must be no more than four and one-half years apart.**

Outfall number: **1 - Effluent Testing N/A - See attached explanation**

PARAMETER	MAXIMUM DAILY VALUE		AVERAGE DAILY VALUE		
	Value	Units	Value	Units	Number of Samples
pH (Minimum)		s.u.			
pH (Maximum)		s.u.			
Flow Rate					
Temperature (Winter)					
Temperature (Summer)					

* For pH please report a minimum and a maximum daily value

POLLUTANT		MAXIMUM DAILY DISCHARGE		AVERAGE DAILY DISCHARGE			ANALYTICAL METHOD	ML/MDL
		Conc.	Units	Conc.	Units	Number of Samples		
CONVENTIONAL AND NON CONVENTIONAL COMPOUNDS								
BIOCHEMICAL OXYGEN DEMAND (Report one)	BOD5							
	CBOD5							
FECAL COLIFORM								

PART B. ADDITIONAL APPLICATION INFORMATION FOR APPLICANTS WITH A DESIGN FLOW GREATER THAN OR EQUAL TO 0.1 MGD (100,000 gallons per day).

All applicants with a design flow rate ≥ 0.1 mgd must answer questions B.1 through B.6. All others go to Part C (Certification).

B.1. Inflow and Infiltration. **Estimate the average number of gallons per day that flow into the treatment works from inflow and/or infiltration.**

100,000 gpd

Briefly explain any steps underway or planned to minimize inflow and infiltration.

Ongoing program of actively clearing easements to locate and eliminate inflow and/or infiltration.

B.2. **Topographic Map.** Attach to this application a topographic map of the area extending at least one mile beyond facility property boundaries. This map must show the outline of the facility and the following information. (You may submit more than one map if one map does not show the entire area.)

a. The area surrounding the treatment plant, including all unit processes.

b. The major pipes or other structures through which wastewater enters the treatment works and the pipes or other structures through which treated wastewater is discharged from the treatment plant. Include outfalls from bypass piping, if applicable.

c. Each well where wastewater from the treatment plant is injected underground.

d. Wells, springs, other surface water bodies, and drinking water wells that are: 1) within ¼ mile of the property boundaries of the treatment works, and 2) listed in public record or otherwise known to the applicant.

e. Any areas where the sewage sludge produced by the treatment works is stored, treated, or disposed.

f. If the treatment works receives waste that is classified as hazardous under the Resource Conservation and Recovery Act (RCRA) by truck, rail, or special pipe, show on the map where the hazardous waste enters the treatment works and where it is treated, stored, and/or disposed.

B.3. **Process Flow Diagram or Schematic.** Provide a diagram showing the processes of the treatment plant, including all bypass piping and all backup power sources or redundancy in the system. Also provide a water balance showing all treatment units, including disinfection (e.g., chlorination and dechlorination). The water balance must show daily average flow rates at influent and discharge points and approximate daily flow rates between treatment units. Include a brief narrative description of the diagram.

B.4. Operation/Maintenance Performed by Contractor(s).

Are any operational or maintenance aspects (related to wastewater treatment and effluent quality) of the treatment works the responsibility of a contractor? ☐ Yes ☒ No

If yes, list the name, address, telephone number, and status of each contractor and describe the contractor's responsibilities (attach additional pages if necessary).

Name: _____

Mailing Address: _____

Telephone Number: ( ) _____

Responsibilities of Contractor: _____

B.5. **Scheduled improvements and Schedules of Implementation.** Provide information on any uncompleted implementation schedule or uncompleted plans for improvements that will affect the wastewater treatment, effluent quality, or design capacity of the treatment works. If the treatment works has several different implementation schedules or is planning several improvements, submit separate responses to question B.5 for each. (If none, go to question B.6.)

a. List the outfall number (assigned in question A.9) for each outfall that is covered by this implementation schedule.

c. If the answer to B6b is "Yes," briefly describe, including new maximum daily inflow rate (if applicable).

d. Provide dates imposed by any compliance schedule or any actual dates of completion for the implementation steps listed below, as applicable. For improvements planned independently of local, State, or Federal agencies, indicate planned or actual completion dates, as applicable. Indicate dates as accurately as possible.

Implementation Stage	Schedule MM/DD/YYYY	Actual Completion MM/DD/YYYY
- Begin Construction	**11/1/2010**	/ /
- End Construction	**11/1/2012**	/ /
- Begin Discharge	**12/1/2012**	/ /
- Attain Operational Level	**12/15/2012**	/ /

e. Have appropriate permits/clearances concerning other Federal/State requirements been obtained? ☐ Yes ☒ No

Describe briefly:

B.6. EFFLUENT TESTING DATA (GREATER THAN 0.1 MGD ONLY).

Applicants that discharge to waters of the US must provide effluent testing data for the following parameters. Provide effluent testing for the following listed parameters and those required by the permitting authority for each outfall through which effluent is discharged. Do not include information on combined sewer overflows in this section. All information reported must be based on data collected through analysis conducted using 40 CFR Part 136 methods. In addition, this data must comply with QA/QC requirements of 40 CFR Part 136 and other appropriate QA/QC requirements for standard methods for analytes not addressed by 40 CFR Part 136. At a minimum effluent testing data must be based on at least three pollutant scans, preferably represent several seasons, and must be no more than four and on-half years old.

Outfall Number: **1 - Effluent Testing N/A - See attached explanation**

POLLUTANT	MAXIMUM DAILY DISCHARGE		AVERAGE DAILY DISCHARGE			ANALYTICAL METHOD	ML/MDL
	Conc.	Units	Conc.	Units	Number of Samples		
CONVENTIONAL AND NON CONVENTIONAL COMPOUNDS							
AMMONIA (as N)							
CHLORINE (TOTAL RESIDUAL, TRC)							
DISSOLVED OXYGEN							
TOTAL KJELDAHL NITROGEN (TKN)							
NITRATE PLUS NITRITE NITROGEN							
OIL and GREASE							
PHOSPHORUS (Total)							
TOTAL DISSOLVED SOLIDS (TDS)							
OTHER							

END OF PART B.
REFER TO THE APPLICATION OVERVIEW TO DETERMINE WHICH OTHER PARTS OF FORM 2A YOU MUST COMPLETE

PART C. CERTIFICATION

All applicants must complete the Certification Section. Refer to instructions to determine who is an officer for the purposes of this certification. All applicants must complete all applicable sections of Form 2A, as explained in the Application Overview. Indicate below which parts of Form 2A you have completed and are submitting. By signing this certification statement, applicants confirm that they have reviewed Form 2A and have completed all sections that apply to the facility for which this application is submitted.

Indicate which parts of Form 2A you have completed and are submitting:

☒ Basic Application Information packet

Supplemental Application Information packet:

☒ Part D (Expanded Effluent Testing Data)

☒ Part E (Toxicity Testing: Biomonitoring Data)

☒ Part F (Industrial User Discharges and RCRA/CERCLA Wastes)

☐ Part G (Combined Sewer Systems)

ALL APPLICANTS MUST COMPLETE THE FOLLOWING CERTIFICATION.

I certify under penalty of law that this document and all attachments were prepared under my direction or supervision in accordance with a system designed to assure that qualified personnel properly gather and evaluate the information submitted. Based on my inquiry of the person or persons who manage the system or those persons directly responsible for gathering the information, the information is, to the best of my knowledge and belief, true, accurate, and complete. I am aware that there are significant penalties for submitting false information, including the possibility of fine and imprisonment for knowing violations.

Name and official title: **Robert Wilson, Executive Director, Dinwiddie County Water Authority**

Signature: _____

Telephone number: **(804) 861-0999**

Date signed: _____

Upon request of the permitting authority, you must submit any other information necessary to assure wastewater treatment practices at the treatment works or identify appropriate permitting requirements.

SEND COMPLETED FORMS TO:

PART D. EXPANDED EFFLUENT TESTING DATA

Refer to the directions on the cover page to determine whether this section applies to the treatment works.

Effluent Testing: 1.0 mgd and Pretreatment Works. If the treatment works has a design flow greater than or equal to 1.0 mgd or it has (or is required to have) a pretreatment program, or is otherwise required by the permitting authority to provide the data, then provide effluent testing data for the following pollutants. Provide the indicated effluent testing information and any other information required by the permitting authority for each outfall through which effluent is discharged. Do not include information on combined sewer overflows in this section. All information reported must be based on data collected through analyses conducted using 40 CFR Part 136 methods. In addition, these data must comply with QA/QC requirements of 40 CFR Part 136 and other appropriate QA/QC requirements for standard methods for analytes not addressed by 40 CFR Part 136. Indicate in the blank rows provided below any data you may have on pollutants not specifically listed in this form. At a minimum, effluent testing data must be based on at least three pollutant scans and must be no more than four and one-half years old.

Outfall number: **1 - Effluent Testing N/A - See attached explanation** (Complete once for each outfall discharging effluent to waters of the United States.)

POLLUTANT	MAXIMUM DAILY DISCHARGE				AVERAGE DAILY DISCHARGE					ANALYTICAL METHOD	ML/MDL
	Conc.	Units	Mass	Units	Conc.	Units	Mass	Units	Number of Samples		
METALS (TOTAL RECOVERABLE), CYANIDE, PHENOLS, AND HARDNESS.											
ANTIMONY											
ARSENIC											
BERYLLIUM											
CADMIUM											
CHROMIUM											
COPPER											
LEAD											
MERCURY											
NICKEL											
SELENIUM											
SILVER											
THALLIUM											
ZINC											
CYANIDE											
TOTAL PHENOLIC COMPOUNDS											
HARDNESS (AS CaCO3)											
Use this space (or a separate sheet) to provide information on other metals requested by the permit writer											

POLLUTANT	MAXIMUM DAILY DISCHARGE				AVERAGE DAILY DISCHARGE					ANALYTICAL METHOD	ML/MDL
	Conc.	Units	Mass	Units	Conc.	Units	Mass	Units	Number of Samples		
VOLATILE ORGANIC COMPOUNDS											
ACROLEIN											
ACRYLONITRILE											
BENZENE											
BROMOFORM											
CARBON TETRACHLORIDE											
COLORBENZENE											
CHLOROBIDBROMO-METHANE											
CHLOROETHANE											
2-CHLORO-ETHYLVINYL ETHER											
CHOLOROFORM											
DICHLOROBROMO-METHANE											
1,1-DICHLOROETHANE											
TRANS-1,2-DICHLORO-ETHYLENE											
1,1-DICHLOROPROPANE											
ETHYLBENZENE											
METHYL BROMIDE											
METHYL CHLORIDE											
METHYLENE CHLORIDE											
1,1,2,2-TETRACHLORO-ETHANE											
TETRACHLORO-ETHYLENE											
TOLUENE											

Outfall number: _____ (Complete once for each outfall discharging effluent to waters of the United States.)

POLLUTANT	MAXIMUM DAILY DISCHARGE				AVERAGE DAILY DISCHARGE					ANALYTICAL METHOD	ML/MDL
	Conc.	Units	Mass	Units	Conc.	Units	Mass	Units	Number of Samples		
1,1,1-TRICHLOROETHANE											
1,1,2-TRICHLOROETHANE											
TRICHLOROETHYLENE											
VINYL CHLORIDE											
Use this space (or a separate sheet) to provide information on other metals requested by the permit writer											
ACID-EXTRACTABLE COMPOUNDS											
P-CHLORO-M-CRESOL											
2-CHLOROPHENOL											
2,4-DIMETHYLPHENOL											
4,6-DINITRO-O-CRESOL											
2,4-DINITROPHENOL											
2-NITROPHENOL											
4-NITROPHENOL											
PENTA CHLOROPHENOL											
PHENOL											
2,4,6-TRICHLORO PHENOL											
Use this space (or a separate sheet) to provide information on other metals requested by the permit writer											
BASE-NEUTRAL COMPOUNDS											
ACENAPHTHENE											
ACENAPHTYLENE											
ANTHRACENE											
BENZIDINE											
BENZO(A) ANTHRACENE											

Outfall number: _____ (Complete once for each outfall discharging effluent to waters of the United States.)

POLLUTANT	MAXIMUM DAILY DISCHARGE				AVERAGE DAILY DISCHARGE					ANALYTICAL METHOD	ML/MDL
	Conc.	Units	Mass	Units	Conc.	Units	Mass	Units	Number of Samples		
3.4 BENZO-FLUORANTHENE											
BENZO(GHI)PERYLENE											
BENZO(K)FLUORANTHENE											
BIS (2-CHLORO ETHOXY) METHANE											
BIS (2-CHLOROETHYL)-ETHER											
BIS (2-CHLOROISO-PROPYL) ETHER											
BIS (2-ETHYLHEXYL) PHTHALATE											
4-BROMOPHENYL PHENYL ETHER											
BUTYL BENZYL PHTHALATE											
2-CHLORO NAPHTHALENE											
4-CHLORPHENYL PHENYL ETHER											
CHRYSENE											
DI-N-BUTYL PHTHALATE											
DI-N-OCTYL PHTHALATE											
DIBENZO(A,H) ANTHRACENE											
1,2-DICHLORO BENZENE											
1,3-DICHLORO BENZENE											
1,4-DICHLORO BENZENE											
3,3-DICHLORO BENZIDINE											
DIETHYL PHTHALATE											
DIMETHYL PHTHALATE											
2,4-DINITROTOLUENE											

POLLUTANT	MAXIMUM DAILY DISCHARGE				AVERAGE DAILY DISCHARGE					ANALYTICAL METHOD	ML/MDL
	Conc.	Units	Mass	Units	Conc.	Units	Mass	Units	Number of Samples		
FLUORANTHENE											
FLUORENE											
HEXACHLORO BENZENE											
HEXACHLOROBUT ADIENE											
HEXACHLOROCYCLO-PENTADIENE											
HEXA CHLOROETHANE											
INDENO(1,2,3-CD) PYRENE											
ISOPHORONE											
NAPHTHALENE											
NITROBENZENE											
N-NITROSODI-N-PROPYLAMINE											
N-NITROSODI-METHYLAMINE											
N-NITROSODI-PHENYLAMINE											
PHENANTHRENE											
PYRENE											
1,2,4-TRICHLOROBENZENE											
Use this space (or a separate sheet) to provide information on other metals requested by the permit writer											
Use this space (or a separate sheet) to provide information on other metals requested by the permit writer											

END OF PART D.
REFER TO THE APPLICATION OVERVIEW TO DETERMINE WHICH OTHER PARTS OF FORM 2A YOU MUST COMPLETE

SUPPLEMENTAL APPLICATION INFORMATION

PART E. TOXICITY TESTING DATA

POTWs meeting one or more of the following criteria must provide the results of whole effluent toxicity tests for acute or chronic toxicity for each of the facility's discharge points: 1) POTWs with a design flow rate greater than or equal to 1.0 mgd; 2) POTWs with a pretreatment program (or those that are required to have one under 40 CFR Part 403); or 3) POTWs required by the permitting authority to submit data for these parameters.

- At a minimum, these results must include quarterly testing for a 12-month period within the past 1 year using multiple species (minimum of two species), or the results from four tests performed at least annually in the four and one-half years prior to the application, provided the results show no appreciable toxicity, and testing for acute and/or chronic toxicity, depending on the range of receiving water dilution. Do not include information on combined sewer overflows in this section. All information reported must be based on data collected through analysis conducted using 40 CFR Part 136 methods. In addition, this data must comply with QA/QC requirements of 40 CFR Part 136 and other appropriate QA/QC requirements for standard methods for analytes not addressed by 40 CFR Part 136.
- In addition, submit the results of any other whole effluent toxicity tests from the past four and one-half years. If a whole effluent toxicity test conducted during the past four and one-half years revealed toxicity, provide any information on the cause of the toxicity or any results of a toxicity reduction evaluation, if one was conducted.
- If you have already submitted any of the information requested in Part E, you need not submit it again. Rather, provide the information requested in question E.4 for previously submitted information. If EPA methods were not used, report the reasons for using alternate methods. If test summaries are available that contain all of the information requested below, they may be submitted in place of Part E.

If no biomonitoring data is required, do not complete Part E. Refer to the Application Overview for directions on which other sections of the form to complete.

E.1. Required Tests. **Toxicity Testing N/A – See attached explanation**

Indicate the number of whole effluent toxicity tests conducted in the past four and one-half years.

☐ chronic ☐ acute

E.2. Individual Test Data. Complete the following chart for each whole effluent toxicity test conducted in the last four and one-half years. Allow one column per test (where each species constitutes a test). Copy this page if more than three tests are being reported.

	Test number: _____	Test number: _____	Test number: _____
a. Test information.			
Test Species & test method number			
Age at initiation of test			
Outfall number			
Dates sample collected			
Date test started			
Duration			
b. Give toxicity test methods followed.			
Manual title			
Edition number and year of publication			
Page number(s)			
c. Give the sample collection method(s) used. For multiple grab samples, indicate the number of grab samples used.			
24-Hour composite			
Grab			
d. Indicate where the sample was taken in relation to disinfection. (Check all that apply for each.			
Before disinfection			
After disinfection			

e. Describe the point in the treatment process at which the sample was collected.			
Sample was collected:			
f. For each test, include whether the test was intended to assess chronic toxicity, acute toxicity, or both			
Chronic toxicity			
Acute toxicity			
g. Provide the type of test performed.			
Static			
Static-renewal			
Flow-through			
h. Source of dilution water. If laboratory water, specify type; if receiving water, specify source.			
Laboratory water			
Receiving water			
i. Type of dilution water. If salt water, specify "natural" or type of artificial sea salts or brine used.			
Fresh water			
Salt water			
j. Give the percentage effluent used for all concentrations in the test series.			
k. Parameters measured during the test. (State whether parameter meets test method specifications)			
pH			
Salinity			
Temperature			
Ammonia			
Dissolved oxygen			
l. Test Results.			
Acute:			
Percent survival in 100% effluent	%	%	%
LC_{50}			
95% C.I.	%	%	%
Control percent survival	%	%	%
Other (describe)			

NOEC	%	%	%
IC_{25}	%	%	%
Control percent survival	%	%	%
Other (describe)			
m. Quality Control/Quality Assurance.			
Is reference toxicant data available?			
Was reference toxicant test within acceptable bounds?			
What date was reference toxicant test run (MM/DD/YYYY)?	/ /	/ /	/ /
Other (describe)			

E.3. **Toxicity Reduction Evaluation.** Is the treatment works involved in a Toxicity Reduction Evaluation?

☐ Yes ☐ No If yes, describe: _____

_____

_____

E.4. **Summary of Submitted Biomonitoring Test Information.** If you have submitted biomonitoring test information, or information regarding the cause of toxicity, within the past four and one-half years, provide the dates the information was submitted to the permitting authority and a summary of the results.

Date submitted: ____/____/_____ (MM/DD/YYYY)

Summary of results: (see instructions)

_____

_____

END OF PART E.
REFER TO THE APPLICATION OVERVIEW TO DETERMINE WHICH OTHER PARTS OF FORM 2A YOU MUST COMPLETE.

PART F. INDUSTRIAL USER DISCHARGES AND RCRA/CERCLA WASTES

All treatment works receiving discharges from significant industrial users or which receive RCRA,CERCLA, or other remedial wastes must complete part F.

GENERAL INFORMATION:

F.1. **Pretreatment program.** Does the treatment works have, or is subject ot, an approved pretreatment program?

☒ Yes ☐ No

F.2. **Number of Significant Industrial Users (SIUs) and Categorical Industrial Users (CIUs).** Provide the number of each of the following types of industrial users that discharge to the treatment works.

a. Number of non-categorical SIUs. 2

b. Number of CIUs. 1

SIGNIFICANT INDUSTRIAL USER INFORMATION::

Supply the following information for each SIU. If more than one SIU discharges to the treatment works, copy questions F.3 through F.8 and provide the information requested for each SIU.

F.3. **Significant Industrial User Information.** Provide the name and address of each SIU discharging to the treatment works. Submit additional pages as necessary.

Name: Manchester Tank and Equipment Company

Mailing Address: 23209 Airpark Dr

Petersburg, VA 23803

F.4. **Industrial Processes.** Describe all the industrial processes that affect or contribute to the SIU's discharge.

Metal Finishing

F.5. Principal Product(s) and Raw Material(s). Describe all of the principal processes and raw materials that affect or contribute to the SIU's discharge.

Principal product(s): Tanks and pressure vessels

Raw material(s): _____

F.6. **Flow Rate.**

a. Process wastewater flow rate. Indicate the average daily volume of process wastewater discharge into the collection system in gallons per day (gpd) and whether the discharge is continuous or intermittent.

4,000 gpd (x continuou s or _____ inter mittent)

b. Non-process wastewater flow rate. Indicate the average daily volume of non-process wastewater flow discharged into the collection system in gallons per day (gpd) and whether the discharge is continuous or intermittent.

_____ gpd (_____ continuou s or _____ inter mittent)

F.7. **Pretreatment Standards.** Indicate whether the SIU is subject to the following:

a. Local limits ☒ Yes ☐ No

b. Categorical pretreatment standards ☒ Yes ☐ No

If subject to categorical pretreatment standards, which category and subcategory?

433 Metal Finishing

F.8. **Problems at the Treatment Works Attributed to Waste Discharge by the SIU.** Has the SIU caused or contributed to any problems (e.g., upsets, interference) at the treatment works in the past three years?

☐ Yes ☒ No If yes, describe each episode.

SIGNIFICANT INDUSTRIAL USER INFORMATION::

Supply the following information for each SIU. If more than one SIU discharges to the treatment works, copy questions F.3 through F.8 and provide the information requested for each SIU.

F.3. **Significant Industrial User Information.** Provide the name and address of each SIU discharging to the treatment works. Submit additional pages as necessary.

Name: **Southside Training Center**

Mailing Address: **120 West Washington Street**

P.O. Box 4030

Petersburg, VA 23803

F.4. **Industrial Processes.** Describe all the industrial processes that affect or contribute to the SIU's discharge.

Mental Health Facility

F.5. Principal Product(s) and Raw Material(s). Describe all of the principal processes and raw materials that affect or contribute to the SIU's discharge.

Principal product(s): _____

Raw material(s): **Boiler water**

F.6. **Flow Rate.**

c. Process wastewater flow rate. Indicate the average daily volume of process wastewater discharge into the collection system in gallons per day (gpd) and whether the discharge is continuous or intermittent.

27,000 gpd (**x** continuou s or _____ inter mittent)

d. Non-process wastewater flow rate. Indicate the average daily volume of non-process wastewater flow discharged into the collection system in gallons per day (gpd) and whether the discharge is continuous or intermittent.

_____ gpd (_____ continuou s or _____ inter mittent)

F.7. **Pretreatment Standards.** Indicate whether the SIU is subject to the following:

a. Local limits ☒ Yes ☐ No

b. Categorical pretreatment standards ☐ Yes ☒ No

If subject to categorical pretreatment standards, which category and subcategory?

F.8. **Problems at the Treatment Works Attributed to Waste Discharge by the SIU.** Has the SIU caused or contributed to any problems (e.g., upsets, interference) at the treatment works in the past three years?

☒ Yes ☐ No If yes, describe each episode.

The facility was experiencing inflow and infiltration problems. The infow problems were addressed and showed improvement. The infiltration problem is under consideration.

Supply the following information for each SIU. If more than one SIU discharges to the treatment works, copy questions F.3 through F.8 and provide the information requested for each SIU.

F.3. **Significant Industrial User Information.** Provide the name and address of each SIU discharging to the treatment works. Submit additional pages as necessary.

Name: Wal-Mart Distribution Center #6023

Mailing Address: 21500 Cox Road

Sutherland, VA 23885

F.4. **Industrial Processes.** Describe all the industrial processes that affect or contribute to the SIU's discharge.

Distribution Center

F.5. Principal Product(s) and Raw Material(s). Describe all of the principal processes and raw materials that affect or contribute to the SIU's discharge.

Principal product(s): _____

Raw material(s): _____

F.6. **Flow Rate.**

e. Process wastewater flow rate. Indicate the average daily volume of process wastewater discharge into the collection system in gallons per day (gpd) and whether the discharge is continuous or intermittent.

20,000 gpd (x continuou s or _____ inter mittent)

f. Non-process wastewater flow rate. Indicate the average daily volume of non-process wastewater flow discharged into the collection system in gallons per day (gpd) and whether the discharge is continuous or intermittent.

_____ gpd (_____ continuou s or _____ inter mittent)

F.7. **Pretreatment Standards.** Indicate whether the SIU is subject to the following:

a. Local limits ☒ Yes ☐ No

b. Categorical pretreatment standards ☐ Yes ☒ No

If subject to categorical pretreatment standards, which category and subcategory?

_____

F.8. **Problems at the Treatment Works Attributed to Waste Discharge by the SIU.** Has the SIU caused or contributed to any problems (e.g., upsets, interference) at the treatment works in the past three years?

☒ Yes ☐ No If yes, describe each episode.

pH violation on 12/3/06: pH levels were below discharge permit limits

F.9. **RCRA Waste.** Does the treatment works receive or has it in the past three years received RCRA hazardous waste by truck, rail or dedicated pipe?

☐ Yes ☒ **No (go to F.12)**

F.10 **Waste transport.** Method by which RCRA waste is received (check all that apply):

☐ Truck ☐ Rail ☐ Dedicated Pipe

F.11 **Waste Description.** Give EPA hazardous waste number and amount (volume or mass, specify units).

EPA Hazardous Waste Number	Amount	Units

CERCLA (SUPERFUND) WASTEWATER, RCRA REMEDIATION/CORRECTIVE ACTION WASTEWATER, AND OTHER REMEDIAL ACTIVITY WASTEWATER:

F.12 **Remediation Waste.** Does the treatment works currently (or has it been notified that it will) receive waste from remedial activities?

☐ Yes (complete F.13 through F.15.) ☒ No

F.13 **Waste Origin.** Describe the site and type of facility at which the CERCLA/RCRA/or other remedial waste originates (or is excepted to originate in the next five years).

F.14 **Pollutants.** List the hazardous constituents that are received (or are expected to be received). Include data on volume and concentration, if known. (Attach additional sheets if necessary.)

F.15 **Waste Treatment.**

a. Is this waste treated (or will be treated) prior to entering the treatment works?

☐ Yes ☐ No

If yes, describe the treatment (provide information about the removal efficiency):

b. Is the discharge (or will the discharge be) continuous or intermittent?

☐ Continuous ☐ Intermittent If intermittent, describe discharge schedule.

END OF PART F.

REFER TO THE APPLICATION OVERVIEW TO DETERMINE WHICH OTHER PARTS OF FORM 2A YOU MUST COMPLETE

pretreatment program. The wastewater sent to South Central is monitored for flow rate. Since DCWA does not currently treat the wastewater, the effluent characteristics are unknown.

1. **Entity to whom the permit is to be issued**: Dinwiddie County Water Authority (Contact: Robert Wilson)
Who will be legally responsible for the wastewater treatment facilities and compliance with the permit? This may or may not be the facility or property owner.

2. **Is this facility located within city or town boundaries?** Y/N

3. **What is the tax map parcel number for the land where this facility is located?**
DB 344 Pg 104 Parcel Number 10-6

4. **For the facility to be covered by this permit, how many acres will be disturbed during the next five years due to new construction activities?** 6

5. ALL FACILITIES: **What is the design average flow of this facility?** 4 MGD
Industrial facilities: **What is the max. 30-day avg. production level (include units)?** _____

In addition to the above design flow or production level, should the permit be written with limits for any other discharge flow tiers or production levels? Y/N

If Yes, please specify the other flow tiers (in MGD) or production levels: _____
Please consider: Is your facility's design flow considerably greater than your current flow? Do you plan to expand operations during the next five years?

6. **Nature of operations generating wastewater**:
Predominantly residential connections with a small amount of commercial and industrial

90 % of flow from domestic connections/sources
Number of private residences to be served by the wastewater treatment facilities: __ 0 __ 1-49 X 50 or more

10 % of flow from non-domestic connections/sources

7. **Mode of discharge**: X Continuous __ Intermittent __ Seasonal
Describe frequency and duration of intermittent or seasonal discharges:
_____

8. **Identify the characteristics of the receiving stream at the point just above the facility's discharge point:**
X Permanent stream, never dry
__ Intermittent stream, usually flowing, sometimes dry
__ Ephemeral stream, wet-weather flow, often dry
__ Effluent-dependent stream, usually or always dry
__ Lake or pond at or below the discharge point
__ Other: _____

9. **Approval Date(s):**

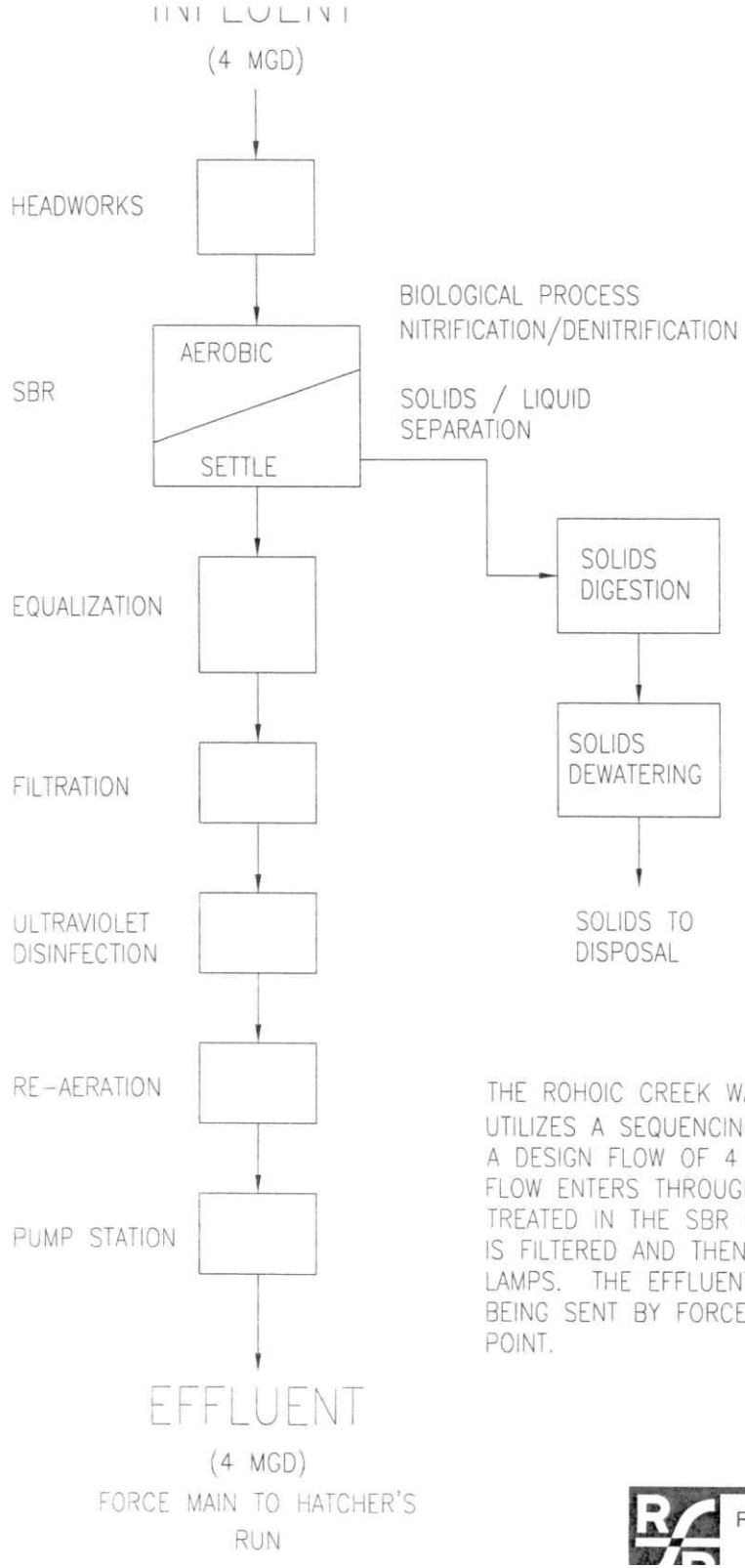

THE ROHOIC CREEK WASTE WATER TREATMENT PLANT UTILIZES A SEQUENCING BATCH REACTOR (SBR) WITH A DESIGN FLOW OF 4 MILLION GALLONS PER DAY. FLOW ENTERS THROUGH THE HEADWORKS AND IS TREATED IN THE SBR UNIT. THE TREATED EFFLUENT IS FILTERED AND THEN DISINFECTED BY ULTRAVIOLET LAMPS. THE EFFLUENT IS THEN RE-AERATED BEFORE BEING SENT BY FORCE MAIN TO THE DISCHARGE POINT.

R. STUART ROYER & ASSOCIATES, INC.
CONSULTING ENGINEERS AND SURVEYORS

John H. Clements
Vice Chairman

Norman C. Olgers, Jr.
Secretary/Treasurer

Robert B. Wilson, P.E.
Executive Director

Gene R. Witt
Board Member

J. Larry Harvell
Board Member

RECEIVED
NOV 30 2007
PRO

November 30, 2007

Jaime L. Bauer
Department of Environmental Quality
4949-A Cox Road
Glen Allen, VA 23060

RE: Proposed Rohoic Creek WWTP
VPDES Permit Issuance VA0092274

Dear Ms. Bauer:

Per your letter dated November 19, 2007 we have enclosed the information that was not included with our initial VPDES permit application:

- Form 2A, Section C: Page 10 of 23 has been signed and dated.
- Sludge Application: The VPDES Sewage Sludge Application form has been completed and is attached.
- Local Governing Ordinance Form: Signed and executed by the Dinwiddie County administrator.

If you have any questions or need any additional information, please contact me at (804) 861-0998 or robertwilson@dcwa.org.

Sincerely,

Robert B. Wilson, P.E.
Executive Director

Attachments
Form 2A, Section C
Sludge Application (16 pages and 3 figures)
Local Governing Ordinance Form

BASIC APPLICATION INFORMATION

PART C. CERTIFICATION

All applicants must complete the Certification Section. Refer to instructions to determine who is an officer for the purposes of this certification. All applicants must complete all applicable sections of Form 2A, as explained in the Application Overview. Indicate below which parts of Form 2A you have completed and are submitting. By signing this certification statement, applicants confirm that they have reviewed Form 2A and have completed all sections that apply to the facility for which this application is submitted.

Indicate which parts of Form 2A you have completed and are submitting:

☒ Basic Application Information packet

Supplemental Application Information packet:

☒ Part D (Expanded Effluent Testing Data)

☒ Part E (Toxicity Testing: Biomonitoring Data)

☒ Part F (Industrial User Discharges and RCRA/CERCLA Wastes)

☐ Part G (Combined Sewer Systems)

ALL APPLICANTS MUST COMPLETE THE FOLLOWING CERTIFICATION.

I certify under penalty of law that this document and all attachments were prepared under my direction or supervision in accordance with a system designed to assure that qualified personnel properly gather and evaluate the information submitted. Based on my inquiry of the person or persons who manage the system or those persons directly responsible for gathering the information, the information is, to the best of my knowledge and belief, true, accurate, and complete. I am aware that there are significant penalties for submitting false information, including the possibility of fine and imprisonment for knowing violations.

Name and official title: **Robert Wilson, Executive Director, Dinwiddie County Water Authority**

Signature: R B Wil

Telephone number: **(804) 861-0999**

Date signed: 11/30/07

Upon request of the permitting authority, you must submit any other information necessary to assure wastewater treatment practices at the treatment works or identify appropriate permitting requirements.

SEND COMPLETED FORMS TO:

SCREENING INFORMATION

This application is divided into sections. Sections A pertain to all applicants. The applicability of Sections B, C and D depend on your facility's sewage sludge use or disposal practices. The information provided on this page will help you determine which sections to fill out.

1. All applicants must complete Section A (General Information).

2. Will this facility generate sewage sludge? _X_ Yes __No

   Will this facility derive a material from sewage sludge? __Yes _X_ No

   If you answered Yes to either, complete Section B (Generation Of Sewage Sludge Or Preparation Of A Material Derived From Sewage Sludge).

3. Will this facility apply sewage sludge to the land? __Yes _X_ No

   Will sewage sludge from this facility be applied to the land? __Yes _X_ No

   If you answered No to both questions above, skip Section C.

   If you answered Yes to either, answer the following three questions:

   a. Will the sewage sludge from this facility meet the ceiling concentrations, pollutant concentrations, Class A pathogen reduction requirements and one of the vector attraction reduction requirements 1-8, as identified in the instructions?
      __Yes __No

   b. Will sewage sludge from this facility be placed in a bag or other container for sale or give-away for application to the land? __Yes __No

   c. Will sewage sludge from this facility be sent to another facility for treatment or blending? __Yes __No

   If you answered No to all three, complete Section C (Land Application Of Bulk Sewage Sludge).

   If you answered Yes to a, b or c, skip Section C.

4. Do you own or operate a surface disposal site? __Yes _X_ No

   If Yes, complete Section D (Surface Disposal).

All applicants must complete this section.

1. Facility Information.
   a. Facility name: Rohoic Creek Wastewater Treatment Plant
   b. Contact person: Robert Wilson
      Title: Executive Director, Dinwiddie County Water Authority
      Phone: (804) 861-0999
   c. Mailing address:
      Street or P.O. Box: 23008 Airpark Dr
      City or Town: Petersburg _____ State: ___VA_____ Zip: 23803
   d. Facility location:
      Street or Route #: Near the intersection of US Route 460 and State Route 226
      County: Dinwiddie
      City or Town: _____ State: ____VA_____ Zip: 23803
   e. Is this facility a Class I sludge management facility? _X_ Yes __No
   f. Facility design flow rate: _____4_____ mgd
   g. Total population served: 12,774
   h. Indicate the type of facility:
      _X_ Publicly owned treatment works (POTW)
      __ Privately owned treatment works
      __ Federally owned treatment works
      __ Blending or treatment operation
      __ Surface disposal site
      __ Other (describe):

2. Applicant Information. If the applicant is different from the above, provide the following:
   a. Applicant name: Same as above
   b. Mailing address:
      Street or P.O. Box:
      City or Town: _____ State: _____ Zip:
   c. Contact person:
      Title:
      Phone: ( )
   d. Is the applicant the owner or operator (or both) of this facility?
      _____owner _____ operator
   e. Should correspondence regarding this permit be directed to the facility or the applicant? (Check one)
      _____ facility _____ applicant

3. Permit Information.
   a. Facility's VPDES permit number (if applicable): N/A
   b. List on this form or an attachment, all other federal, state or local permits or construction approvals received or applied for that regulate this facility's sewage sludge management practices:

Permit Number:	Type of Permit:

4. Indian Country. Does any generation, treatment, storage, application to land or disposal of sewage sludge from this facility occur in Indian Country? __Yes _X_No If yes, describe:

unavailable) that shows the following information. Maps should include the area one mile beyond all property boundaries of the facility:

a. Location of all sewage sludge management facilities, including locations where sewage sludge is generated, stored, treated, or disposed.

b. Location of all wells, springs, and other surface water bodies listed in public records or otherwise known to the applicant within 1/4 mile of the property boundaries.

6. Line Drawing. Provide a line drawing and/or a narrative description that identifies all sewage sludge processes that will be employed during the term of the permit including all processes used for collecting, dewatering, storing, or treating sewage sludge, the destination(s) of all liquids and solids leaving each unit, and all methods used for pathogen reduction and vector attraction reduction.

7. Contractor Information. Are any operational or maintenance aspects of this facility related to sewage sludge generation, treatment, use or disposal the responsibility of a contractor? __Yes __X__No
If yes, provide the following for each contractor (attach additional pages if necessary).
Name: N/A
Mailing address:
Street or P.O. Box:
City or Town: _____ State: _____ Zip:
Phone: ( )
Contractor's Federal, State or Local Permit Number(s) applicable to this facility's sewage sludge:

If the contractor is responsible for the use and/or disposal of the sewage sludge, provide a description of the service to be provided to the applicant and the respective obligations of the applicant and the contractor(s).

8. Pollutant Concentrations. Using the table below or a separate attachment, provide sewage sludge monitoring data for the pollutants which limits in sewage sludge have been established in 9 VAC 25-31-10 et seq. for this facility's expected use or disposal practices. All data must be based on three or more samples taken at least one month apart and must be no more than four and one-half years old. **No data available – Currently no sludge being generated.**

POLLUTANT	CONCENTRATION (mg/kg dry weight)	SAMPLE DATE	ANALYTICAL METHOD	DETECTION LEVEL FOR ANALYSIS
Arsenic				
Cadmium				
Chromium				
Copper				
Lead				
Mercury				
Molybdenum				
Nickel				
Selenium				
Zinc				

9. Certification. Read and submit the following certification statement with this application. Refer to the instructions to determine who is an officer for purposes of this certification. Indicate which parts of the application you have completed and are submitting:

__X__Section A (General Information)
__X__Section B (Generation of Sewage Sludge or Preparation of a Material Derived from Sewage Sludge)
____Section C (Land Application of Bulk Sewage Sludge)
____ Section D (Surface Disposal)

in accordance with a system designed to assure that qualified personnel properly gather and evaluate the information submitted. Based on my inquiry of the person or persons who manage the system or those persons directly responsible for gathering the information, the information is, to the best of my knowledge and belief, true, accurate and complete. I am aware that there are significant penalties for submitting falseinformation, including the possibility of fine and imprisonment for knowing violations.

Name and official title: Robert Wilson, Executive Director, Dinwiddie County Water Authority

Signature _____ Date Signed 11/30/07

Telephone number (804) 861-0999

Upon request of the department, you must submit any other information necessary to assess sewage sludge use or disposal practices at your facility or identify appropriate permitting requirements.

OF A MATERIAL DERIVED FROM SEWAGE SLUDGE

Complete this section if your facility generates sewage sludge or derives a material from sewage sludge

1. Amount Generated On Site.
   Total dry metric tons per 365-day period generated at your facility: 1492 dry metric tons
   Generation at design flow assuming capture of 100% TSS & 70% BOD @ 0.5 lb solids TSS per lb of BOD

2. N/A Amount Received from Off Site. If your facility receives sewage sludge from another facility for treatment, use or disposal, provide the following information for each facility from which sewage sludge is received. If you receive sewage sludge from more than one facility, attach additional pages as necessary.
   a. Facility name:
   b. Contact Person:
      Title:
      Phone ( )
   c. Mailing address:
      Street or P.O. Box:
      City or Town:_____ State:_____ Zip:
   d. Facility Address:
      (not P.O. Box)
   e. Total dry metric tons per 365-day period received from this facility:_____ dry metric tons
   f. Describe, on this form or on another sheet of paper, any treatment processes known to occur at the offsite facility, including blending activities and treatment to reduce pathogens or vector attraction characteristics:

3. Treatment Provided at Your Facility.
   a. Which class of pathogen reduction is achieved for the sewage sludge at your facility?
      __Class A X Class B __Neither or unknown
   b. Describe, on this form or another sheet of paper, any treatment processes used at your facility to reduce pathogens in sewage sludge:
      Aerobic digestion / Extended Aeration
   c. Which vector attraction reduction option is met for the sewage sludge at your facility?
      __ Option 1 (Minimum 38 percent reduction in volatile solids)
      __ Option 2 (Anaerobic process, with bench-scale demonstration)
      __ Option 3 (Aerobic process, with bench-scale demonstration)
      __ Option 4 (Specific oxygen uptake rate for aerobically digested sludge)
      __ Option 5 (Aerobic processes plus raised temperature)
      __ Option 6 (Raise pH to 12 and retain at 11.5)
      __ Option 7 (75 percent solids with no unstabilized solids)
      __ Option 8 (90 percent solids with unstabilized solids)
      X None or unknown
   d. Describe, on this form or another sheet of paper, any treatment processes used at your facility to reduce vector attraction properties of sewage sludge:
      Aerobic digestion / Extended Aeration
   e. Describe, on this form or another sheet of paper, any other sewage sludge treatment activities, including blending, not identified in a - d above:
      N/A

4. N/A Preparation of Sewage Sludge Meeting Ceiling and Pollutant Concentrations, Class A Pathogen Requirements and One of Vector Attraction Reduction Options 1-8 (EQ Sludge).
   (If sewage sludge from your facility does not meet all of these criteria, skip Question 4.)
   a. Total dry metric tons per 365-day period of sewage sludge subject to this section that is applied to the land:
      _____ dry metric tons
   b. Is sewage sludge subject to this section placed in bags or other containers for sale or give-away?
      __Yes __No

(Complete this question if you place sewage sludge in a bag or other container for sale or give-away prior to land application. Skip this question if sewage sludge is covered in Question 4.)

a. Total dry metric tons per 365-day period of sewage sludge placed in a bag or other container at your facility for sale or give-away for application to the land:_____ dry metric tons

b. Attach, with this application, a copy of all labels or notices that accompany the sewage sludge being sold or given away in a bag or other container for application to the land.

6. N/A Shipment Off Site for Treatment or Blending.

(Complete this question if sewage sludge from your facility is sent to another facility that provides treatment or blending. This question does not apply to sewage sludge sent directly to a land application or surface disposal site. Skip this question if the sewage sludge is covered in Questions 4 or 5. If you send sewage sludge to more than one facility, attach additional sheets as necessary.)

a. Receiving facility name:

b. Facility contact:
Title:
Phone: ( )

c. Mailing address:
Street or P.O. Box:
City or Town:_____ State:_____ Zip:

d. Total dry metric tons per 365-day period of sewage sludge provided to receiving facility: _____ dry metric tons

e. List, on this form or an attachment, the receiving facility's VPDES permit number as well as the numbers of all other federal, state or local permits that regulate the receiving facility's sewage sludge use or disposal practices:

Permit Number:	Type of Permit:
_____	
_____	

f. Does the receiving facility provide additional treatment to reduce pathogens in sewage sludge from your facility? __Yes __No
Which class of pathogen reduction is achieved for the sewage sludge at the receiving facility?
__Class A __Class B __Neither or unknown
Describe, on this form or another sheet of paper, any treatment processes used at the receiving facility to reduce pathogens in sewage sludge:

g. Does the receiving facility provide additional treatment to reduce vector attraction characteristics of the sewage sludge? __Yes __No
Which vector attraction reduction option is met for the sewage sludge at the receiving facility?
__ Option 1 (Minimum 38 percent reduction in volatile solids)
__ Option 2 (Anaerobic process, with bench-scale demonstration)
__ Option 3 (Aerobic process, with bench-scale demonstration)
__ Option 4 (Specific oxygen uptake rate for aerobically digested sludge)
__ Option 5 (Aerobic processes plus raised temperature)
__ Option 6 (Raise pH to 12 and retain at 11.5)
__ Option 7 (75 percent solids with no unstabilized solids)
__ Option 8 (90 percent solids with unstabilized solids)
__ None unknown
Describe, on this form or another sheet of paper, any treatment processes used at the receiving facility to reduce vector attraction properties of sewage sludge:

h. Does the receiving facility provide any additional treatmentor blending not identified in f or g above?
__Yes __No
If yes, describe, on this form or another sheet of paper, the treatment processes not identified in f or g above:

i. If you answered yes to f., g or h above, attach a copy of any information you provide to the receiving facility to comply with the "notice and necessary information" requirement of 9 VAC 2531-530.G.

away for application to the land? ___Yes ___No
If yes, provide a copy of all labels or notices that accompany the product being sold or given away.

k. Will the sewage sludge be transported to the receiving facility in a truck-mounted watertight tank normally used for such purposes? ___ Yes ___ No. If no, provide description and specification on the vehicle used to transport the sewage sludge to the receiving facility.
Show the haul route(s) on a location map or briefly describe the haul route below and indicate the days of the week and the times of the day sewage sludge will be transported.

7. N/A Land Application of Bulk Sewage Sludge.

(Complete Question 7.a if sewage sludge from your facility is applied to the land, unless the sewage sludge is covered in Questions 4, 5 or 6; complete Question 7.b, c & d only if you are responsible for land application of sewage sludge.)

a. Total dry metric tons per 365-day period of sewage sludge applied to all land application sites:___dry metric tons

b. Do you identify all land application sites in Section C of this application? ___Yes ___No
If no, submit a copy of the Land Application Plan (LAP) with this application (LAP should be prepared in accordance with the instructions).

c. Are any land application sites located in States other than Virginia? ___Yes ___No
If yes, describe, on this form or on another sheet of paper, how you notify the permitting authority for the States where the land application sites are located. Provide a copy of the notification.

d. Attach a copy of any information you provide to the owner or lease holder of the land application sites to comply with the "notice and necessary" information requirement of 9 VAC 25-31-530 F and/or H (Examples may be obtained in Appendix IV).

8. N/A Surface Disposal.

(Complete Question 8 if sewage sludge from your facility is placed on a surface disposal site.)

a. Total dry metric tons per 365-day period of sewage sludge from your facility placed on all surface disposal sites: _____ dry metric tons

b. Do you own or operate all surface disposal sites to which you send sewage sludge for disposal?
___Yes ___No
If no, answer questions c - g for each surface disposal site that you do not own or operate. If you send sewage sludge to more than one surface disposal site, attach additional pages as necessary.

c. Site name or number:

d. Contact person:
Title:
Phone: ( )
Contact is: ___Site Owner ___Site operator

e. Mailing address.
Street or P.O. Box:
City or Town:_____ State:_____ Zip:

f. Total dry metric tons per 365-day period of sewage sludge from your facility placed on this surface disposal site: _____ dry metric tons

g. List, on this form or an attachment, the surface disposal site VPDES permit number as well as the numbers of all other federal, state or local permits that regulate the sewage sludge use or disposal practices at the surface disposal site:

Permit Number:	Type of Permit:
_____	
_____	

9. N/A Incineration.

(Complete Question 9 if sewage sludge from your facility is fired in a sewage sludge incinerator.)

a. Total dry metric tons per 365-day period of sewage sludge from your facility fired in a sewage sludge

___Yes ___No

If no, answer questions c - g for each sewage sludge incinerator that you do not own or operate. If you send sewage sludge to more than one sewage sludge incinerator, attach additional pages as necessary.

c. Incinerator name or number:

d. Contact person:
Title:
Phone: ( )
Contact is: ___Incinerator Owner ___Incinerator Operator

e. Mailing address.
Street or P.O. Box:
City or Town:_____ State:_____ Zip:

f. Total dry metric tons per 365-day period of sewage sludge from your facility fired in this sewage sludge incinerator: _____ dry metric tons

g. List on this form or an attachment the numbers of all other federal, state or local permits that regulate the firing of sewage sludge at this incinerator:

Permit Number:	Type of Permit:
_____	
_____	

10. Disposal in a Municipal Solid Waste Landfill.

(Complete Question 10 if sewage sludge from your facility is placed on a municipal solid waste landfill. Provide the following information for each municipal solid waste landfill on which sewage sludge from your facility is placed. If sewage sludge is placed on more than one municipal solid waste landfill, attach additional pages as necessary.)

a. Landfill name: Atlantic Waste Disposal Landfill

b. Contact person: Matt Weeks
Title:
Phone: (804) 834-8300
Contact is: ___Landfill Owner _X_Landfill Operator

c. Mailing address.
Street or P.O. Box: 3474 Atlantic Lane
City or Town: Waverly State: VA Zip: 23890

d. Landfill location.
Street or Route #: 3474 Atlantic Lane
County: Sussex
City or Town: Waverly State: VA Zip: 23890

e. Total dry metric tons per 365-day period of sewage sludge placed in this municipal solid waste landfill:
1492 dry metric tons
(Sludge generation at design flow assuming capture of 100% TSS & 70% BOD @ 0.5 lb solids TSS per lb of BOD)

f. List, on this form or an attachment, the numbers of all federal, state or local permits that regulate the operation of this municipal solid waste landfill:

Permit Number:	Type of Permit:
SWP562	Solids Waste
_____	

g. Does sewage sludge meet applicable requirements in the Virginia Solid Waste Management Regulation, 9 VAC 20-80-10 et seq., concerning the quality of materials disposed in a municipal solid waste landfill?
_X_Yes ___No

h. Does the municipal solid waste landfill comply with all applicable criteria set forth in the Virginia Solid Waste Management Regulation, 9 VAC 20-80-10 et seq.? _X_Yes ___No

i. Will the vehicle bed or other container used to transport sewage sludge to the municipal solid waste landfill be watertight and covered?_X_Yes ___ No
Show the haul route(s) on a location map or briefly describe the route below and indicate the days of the week and time of the day sewage sludge will be transported.

FACILITY NAME:_____ VPDES PERMIT NUMBER:_____

SECTION C. LAND APPLICATION OF BULK SEWAGE SLUDGE

Complete this section for sewage sludge that is land applied unless any of the following conditions apply:

The sewage sludge meets the Table 1 ceiling concentrations, the Table 3 pollutant concentrations, Class A pathogen requirements and one of the vector attraction reduction options 1-8 (fill out B.4 instead) (EQ Sludge); or

The sewage sludge is sold or given away in a bag or other container for application to the land (fill out B.5 instead); or

You provide the sewage sludge to another facility for treatment or blending (fill out B.6 instead).

Complete Section C for every site on which the sewage sludge that you reported in B.7 is land applied.

1. Identification of Land Application Site.
   a. Site name or number: _____
   b. Site location (Complete i and ii)
      i. Street or Route#: _____
         County: _____
         City or Town: _____ State: _____ Zip: _____
      ii. Latitude:_____ Longitude:_____
         Method of latitude/longitude determination
         _____ USGS map _____ Filed survey _____ Other
   c. Topographic map: Provide a topographic map (or other appropriate map if a topographic map is unavailable) that shows the site location.

2. Owner Information.
   a. Are you the owner of this land application site? __Yes __No
   b. If no, provide the following information about the owner:
      Name: _____
      Street or P.O. Box:_____
      City or Town: _____ State:_____ Zip:_____
      Phone: ( )_____

3. Applier Information:
   a. Are you the person who applies, or who is responsible for application of, sewage sludge to this land application site? __Yes __No
   b. If no, provide the following information for the person who applies the sewage sludge:
      Name: _____
      Street or P.O. Box:_____
      City or Town:_____ State:_____ Zip:_____
      Phone: ( )_____
   c. List, on this form or an attachment, the numbers of all federal, state or local permits that regulate the person who applies sewage sludge to this land application site:

Permit Number:	Type of Permit:
_____	_____
_____	_____

4. Site Type. Identify the type of land application site from among the following:
   __Agricultural land __Reclamation site __Forest
   __Public contact site __Other. Describe _____

5. Vector Attraction Reduction.
   Are any vector attraction reduction requirements met when sewage sludge is applied to the land application site?
   ___Yes ___No If yes, answer a and b.
   a. Indicate which vector attraction reduction option is met:
      __ Option 9 (Injection below land surface)
      __ Option 10 (Incorporation into soil within 6 hours)
   b. Describe, on this form or on another sheet of paper, any treatment processes used at the land application site to reduce the vector attraction properties of sewage sludge:
      _____
      _____

FACILITY NAME:_____ VPDES PERMIT NUMBER:_____

6. Cumulative Loadings and Remaining Allotments.

(Complete Question 6 only if the sewage sludge applied to this site since July 20, 1993 is subject to the cumulative pollutant loading rates (CPLRs) - see instructions.)

a. Have you contacted DEQ or the permitting authority in the state where the sewage sludge subject to the CPLRs will be applied to ascertain whether bulk sewage sludge subject to the CPLRs has been applied to this site since July 20, 1993? ___Yes ___No

If no, sewage sludge subject to the CPLRs may not be applied to this site.

If yes, provide the following information:

Permitting authority: _____

Contact person:_____

Phone:( )_____

b. Based upon this inquiry, has bulk sewage sludge subject to the CPLRs been applied to this site since July 20, 1993? ___Yes ___No If no, skip the rest of Question 6. If yes, answer questions c - e.

c. Site size, in hectares: _____ (one hectare = 2.471 acres)

d. Provide the following information for every facility other than yours that is sending or has sent sewage sludge subject to the CPLRs to this site since July 20, 1993. If more than one such facility sends sewage sludge to this site, attach additional pages as necessary.

Facility name:_____

Facility contact: _____

Title: _____

Phone: ( )_____

Mailing address.

Street or P.O. Box:_____

City or Town:_____ State:_____ Zip:_____

e. Provide the total loading and allotment remaining, in kg/hectare, for each of the following pollutants:

	Cumulative loading	Allotment remaining
Arsenic	_____	_____
Cadmium	_____	_____
Copper	_____	_____
Lead	_____	_____
Mercury	_____	_____
Nickel	_____	_____
Selenium	_____	_____
Zinc	_____	_____

Complete Questions 7-12 below only if you apply sewage sludge, or you are responsible for land application of sewage sludge. Information required by these questions may be prepared as attachments to this form. Skip the following questions if you contract land application to someone else (as indicated under Section A.7) who is responsible for the operation.

7. Sludge Characterization. Use the table below or a separate attachment, provide at least one analysis for each parameter.

PCBs (mg/kg)	____
pH (S. U.)	____
Percent Solids (%)	____
Ammonium Nitrogen (mg/kg)	____
Nitrate Nitrogen (mg/kg)	____
Total Kjeldahl Nitrogen (mg/kg)	____
Total Phosphorus (mg/kg)	____
Total Potassium (mg/kg)	____
Alkalinity as $CaCO_3$* (mg/kg)	____

* Lime treated sludge (10% or more lime by dry weight) should be analyzed for percent $CaCO_3$.

FACILITY NAME:_____ VPDES PERMIT NUMBER:_____

8. Storage Requirements.

Existing and proposed sludge storage facilities must provide an estimated annual sludge balance on a monthly basis incorporating such factors as storage capacity, sludge production and land application schedule. Include pertinent calculations justifying storage requirements.

Proposed sludge storage facilities must also provide the following information:

a. A sludge storage site layout on a 7.5 minute topographic quadrangle or other appropriate scaled map to show the following topographic features of the surrounding landscape to a distance of 0.25 mile. Clearly mark the property line.
   1) Water wells, abandoned or operating
   2) Surface waters
   3) Springs
   4) Public water supply(s)
   5) Sinkholes
   6) Underground and/or surface mines
   7) Mine pool (or other) surface water discharge points
   8) Mining spoil piles and mine dumps
   9) Quarry(s)
   10) Sand and gravel pits
   11) Gas and oil wells
   12) Diversion ditch(s)
   13) Agricultural drainage ditch(s)
   14) Occupied dwellings, including industrial and commercial establishments
   15) Landfills or dumps
   16) Other unlined impoundments
   17) Septic tanks and drainfields
   18) Injection wells
   19) Rock outcrops

b. A topographic map of sufficient detail to clearly show the following information:
   1) Maximum and minimum percent slopes
   2) Depressions on the site that may collect water
   3) Drainageways that may attribute to rainfall run-on to or runoff from this site
   4) Portions of the site (if any) which are located with the 100-year floodplain and how the storage facility will be protected from flooding

c. Data and specifications for the storage facility lining material.

d. Plan and cross-sectional views of the storage facility.

e. Depth from the bottom of the storage facility to the seasonal high water table and separation distance to the permanent water table.

9. Land Area Requirements. Provide calculations justifying the land area requirements for land application of sewage sludge taking into consideration average soil productivity group, crop(s) to be grown and most limiting factor(s) of the sewage sludge, specifically Plant Available Nitrogen (PAN), Calcium Carbonate Equivalence (CCE), and metal loadings (CPLR sewage sludge only), where applicable. Relate PAN, CCE, and metal loadings to demonstrate the most limiting factor for land application.

10. Landowner Agreement Forms. Provide a properly completed Sewage Sludge Application Agreement Form (attached) for each landowner if sewage sludge is to be applied onto land not owned by the applicant.

11. Ground Water Monitoring.

Are any ground water monitoring data available for this land application site? __Yes __No

If yes, submit the ground water monitoring data with this permit application. Also submit a written description of the well locations, approximate depth to ground water, and the ground water monitoring procedures used to obtain these data.

12. Land Application Site Information.

(Complete Items a-d for sites receiving infrequent application - land application of sewage sludge up to the agronomic rate at a frequency of once in a 3 year period; complete Items a-h for sites receiving frequent application - land application of sewage sludge in excess of 70% the agronomic rate at a frequency greater than once in a 3 year period)

a. Provide a general location map for each county which clearly indicates the location of all the land application sites.

b. For each land application site provide a site plan of sufficient detail to clearly show the concerned landscape features and associated buffer zones (See instructions). Provide a legend for each landscape feature and the net acreage for each field taking into account the proposed buffer zones.

c. In order to ensure that land application of bulk sewage sludge will not impact federally listed threatened or endangered species or federally designated critical habitat, the applicant must notify the field office of the U. S. Department of the Interior, Fish and Wildlife Service (FWS), by a letter, the proposed land application activities with the identification of the land application sites. The address and phone number of FWS are provided below:

U. S. Fish and Wildlife Service
Ecological Services
6669 Short Lane
Gloucester, VA 23061
TEL: (804) 693-6694

Provide a copy of the notification letter with this application form.

d. Provide a soil survey map, preferably photographically based, with the field boundaries clearly marked. (A USDA-SCS soil survey map should be provided, if available.)
Provide a detailed legend for each soil survey map which uses accepted USDA-SCS descriptions of the typifying pedon for each soil series (soil type). Complex associations may be described as a range of characteristics. Soil descriptions shall include as a minimum the following information.

1) Soil symbol
2) Soil series, textural phase and slope range
3) Depth to seasonal high water table
4) Depth to bedrock
5) Estimated soil productivity group (for the proposed crop rotation)

Item e - h are required for sites receiving frequent application of sewage sludge

e. In order to verify the information provided in item d, characterize the soil at each land application site. Representative soil borings or test pits to a depth of five feet or to bedrock if shallower, are to be coordinated for the typifying pedon of each soil series (soil type). Soil descriptions shall include as a minimum the following information:

1). Soil symbol
2). Soil series, textural phase and slope range
3). Depth to seasonal high water table
4). Depth to bedrock
5). Estimated soil productivity group (for the proposed crop rotation)

f. Collect and analyze soil samples from each field, weighted to best represent each of the soil borings performed for Item e. Using the table below or a separate attachment, provide at least one analysis per sample for each of the following parameters.

Soil Organic Matter (%)	_____
Soil pH (std. units)	_____
Cation Exchange Capacity (meq/100g)	_____
Total Nitrogen (ppm)	_____
Organic Nitrogen (ppm)	_____
Ammonia Nitrogen (ppm)	_____
Nitrate Nitrogen (ppm)	_____
Available Phosphorus (ppm)	_____
Exchangeable Potassium (mg/100g)	_____
Exchangeable Sodium (mg/100g)	_____
Exchangeable Calcium (mg/100g)	_____
Exchangeable Magnesium (mg/100g)	_____
Arsenic (ppm)	_____
Cadmium (ppm)	_____
Copper (ppm)	_____
Lead (ppm)	_____
Mercury (ppm)	_____
Molybdenum (ppm)	_____
Nickel (ppm)	_____
Selenium (ppm)	_____
Zinc (ppm)	_____
Manganese (ppm)	_____
Particle Size Analysis or USDA Textural Estimate (%)	_____

g. Relate the crop nutrient needs to anticipated yields, soil productivity rating and the various fertilizer or nutrient sources from sludge and chemical fertilizers. Describe any specialized agronomic management practices which may be required as a result of high soil pH. If the sludge is expected to possess an unusually high CCE or other unusual properties, provide a description of any plant tissue testing, supplemental fertilization or intensive agronomic management practices which may be necessary.

h. Using a narrative format and referencing any related charts, describe the proposed cropping system. Show how the crop rotation and management will be coordinated with the design of the land application system. Include any supplemental fertilization program, soil testing and the coordination of tillage practices, planting and harvesting schedules and timing of land application.

FACILITY NAME:_____ VPDES PERMIT NUMBER:_____

SEWAGE SLUDGE APPLICATION AGREEMENT

This sewage sludge application agreement is made on this date _____ between _____, referred to here as "landowner", and _____, referred to here as the "Permittee".

Landowner is the owner of agricultural land shown on the map attached as Exhibit A and designated there as _____ ("landowner's land"). Permittee agrees to apply and landowner agrees to comply with certain permit requirements following application of sewage sludge on landowner's land in amounts and in a manner authorized by VPDES permit number _____ which is held by the Permittee.

Landowner acknowledges that the appropriate application of sewage sludge will be beneficial in providing fertilizer and soil conditioning to the property. Moreover, landowner acknowledges having been expressly advised that, in order to protect public health, the following site restrictions must be adhered to when sewage sludge receives Class B treatment for pathogen reduction:

1. Food crops with harvested parts that touch the sewage sludge/soil mixture and are totally above the land surface shall not be harvested for 14 months after application of sewage sludge;

2. Food crops with harvested parts below the surface of the land shall not be harvested for 20 months after application of sewage sludge when the sewage sludge remains on the land surface for four months or longer prior to incorporation into the soil;

3. Food crops with harvested parts below the surface of the land shall not be harvested for 38 months after application of sewage sludge when the sewage sludge remains on the land surface for less than four months prior to incorporation into the soil;

4. Food crops, feed crops, and fiber crops shall not be harvested for 30 days after application of sewage sludge;

5. Animals shall not be grazed on the land for 30 days after application of sewage sludge;

6. Turf grown on land where sewage sludge is applied shall not be harvested for one year after application of the sewage sludge when the harvested turf is placed on either land with a high potential for public exposure or a lawn, unless otherwise specified by the State Water Control Board;

7. Public access to land with a high potential for public exposure shall be restricted for one year after application of sewage sludge;

8. Public access to land with a low potential for public exposure shall be restricted for 30 days after application of sewage sludge.

9. Tobacco, because it has been shown to accumulate cadmium, should not be grown on landowner's land for three years following the application of sewage sludge borne cadmium equal to or exceeding 0.5 kilograms/hectare (0.45 pounds/acre).

Permittee agrees to notify landowner or landowner's designee of the proposed schedule for sewage sludge application and specifically prior to any particular application to landowner's land. This agreement may be terminated by either party upon written notice to the address specified below.

Landowner:	Permittee:
_____	_____
Signature	Signature
_____	_____
Mailing Address	Mailing Address

FACILITY NAME:_____ VPDES PERMIT NUMBER:_____

SECTION D. SURFACE DISPOSAL

Complete this section only if you own or operate a surface disposal site. Provide the information for each active sewage sludge unit.

1. Information on Active Sewage Sludge Units.
   a. Unit name or number: _____
   b. Unit location
      i. Street or Route#: _____
         County: _____
         City or Town: _____ State: _____ Zip: _____
      ii. Latitude:_____ Longitude:_____
         Method of latitude/longitude determination
         _____ USGS map _____ Filed survey _____ Other
   c. Topographic map. Provide a topographic map (or other appropriate map if a topographic map is unavailable) that shows the site location.
   d. Total dry metric tons of sewage sludge placed on the active sewage sludge unit per 365-day period: _____dry metric tons.
   e. Total dry metric tons of sewage sludge placed on the active sewage sludge unit over the life of the unit: _____ dry metric tons.
   f. Does the active sewage sludge unit have a liner with a minimum hydraulic conductivity of 1×10^{-7}cm/sec? ___Yes ___No If yes, describe the liner or attach a description.
      _____
      _____
   g. Does the active sewage sludge unit have a leachate collection system? ___Yes ___No
      If yes, describe the leachate collection system or attach a description. Also, describe the method used for leachate disposal and provide the numbers of any federal, state or local permits for leachate disposal:
      _____
      _____
      _____
   h. If you answered no to either f or g, answer the following:
      Is the boundary of the active sewage sludge unit less than 150 meters from the property line of the surface disposal site? ___Yes ___No If yes, provide the actual distance in meters:_____
   i. Remaining capacity of active sewage sludge unit, in dry metric tons:_____ dry metric tons
      Anticipated closure date for active sewage sludge unit, if known:_____ (MM/DD/YYYY)
      Provide with this application a copy of any closure plan developed for this active sewage sludge unit.

2. Sewage Sludge from Other Facilities.
   Is sewage sludge sent to this active sewage sludge unit from any facilities other than yours? ___Yes ___No
   If yes, provide the following information for each such facility, attach additional sheets as necessary.
   a. Facility name:_____
   b. Facility contact:_____
      Title: _____
      Phone: ( ) _____
   c. Mailing address.
      Street or P.O. Box:_____
      City or Town:_____ State:_____ Zip:_____
   d. List, on this form or an attachment, the facility's VPDES permit number as well as the numbers of all other federal, state or local permits that regulate the facility's sewage sludge management practices:

Permit Number:	Type of Permit:
_____	_____
_____	_____

   e. Which class of pathogen reduction is achieved before sewage sludge leaves the other facility?
      ___Class A ___Class B ___Neither or unknown
   f. Describe, on this form or on another sheet of paper, any treatment processes used at the other facility to reduce pathogens in sewage sludge:_____
      _____

g. Which vector attraction reduction option is achieved before sewage sludge leaves the other facility?
___ Option 1 (Minimum 38 percent reduction in volatile solids)
___ Option 2 (Anaerobic process, with bench-scale demonstration)
___ Option 3 (Aerobic process, with bench-scale demonstration)
___ Option 4 (Specific oxygen uptake rate for aerobically digested sludge)
___ Option 5 (Aerobic processes plus raised temperature)
___ Option 6 (Raise pH to 12 and retain at 11.5)
___ Option 7 (75 percent solids with no unstabilized solids)
___ Option 8 (90 percent solids with unstabilized solids)
___ None or unknown

h. Describe, on this form or another sheet of paper, any treatment processes used at the other facility to reduce vector attraction properties of sewage sludge:_____

i. Describe, on this form or another sheet of paper, any other sewage sludge treatment activities performed by the other facility that are not identified in e - h above:_____

3. Vector Attraction Reduction.

a. Which vector attraction reduction option, if any, is met when sewage sludge is placed on this active sewage sludge unit?
___ Option 9 (Injection below land surface)
___ Option 10 (Incorporation into soil within 6 hours)
___ Option 11 (Covering active sewage sludge unit daily)

b. Describe, on this form or another sheet of paper, any treatment processes used at the active sewage sludge unit to reduce vector attraction properties of sewage sludge: _____

4. Ground Water Monitoring.

a. Is ground water monitoring currently conducted at this active sewage sludge unit or are ground water monitoring data otherwise available for this active sewage sludge unit? ___Yes ___No
If yes, provide a copy of available ground water monitoring data. Also provide a written description of the well locations, the approximate depth to ground water, and the ground water monitoring procedures used to obtain these data.

b. Has a ground water monitoring program been prepared for this active sewage sludge unit?
___Yes ___No If yes, submit a copy of the ground water monitoring program with this application.

c. Have you obtained a certification from a qualified ground water scientist that the aquifer below the active sewage sludge unit has not been contaminated? ___Yes ___No
If yes, submit a copy of the certification with this application.

5. Site-Specific Limits.
Are you seeking site-specific pollutant limits for the sewage sludge placed on the active sewage sludge unit?
___Yes ___No If yes, submit information to support the request for site-specific pollutant limits with this application.

R. STUART ROYER & AS
CONSULTING ENG
RICHMOND, VIR

ROHOIC CREEK
TOPOGRAPHIC

SCALE : 1" = 3000'

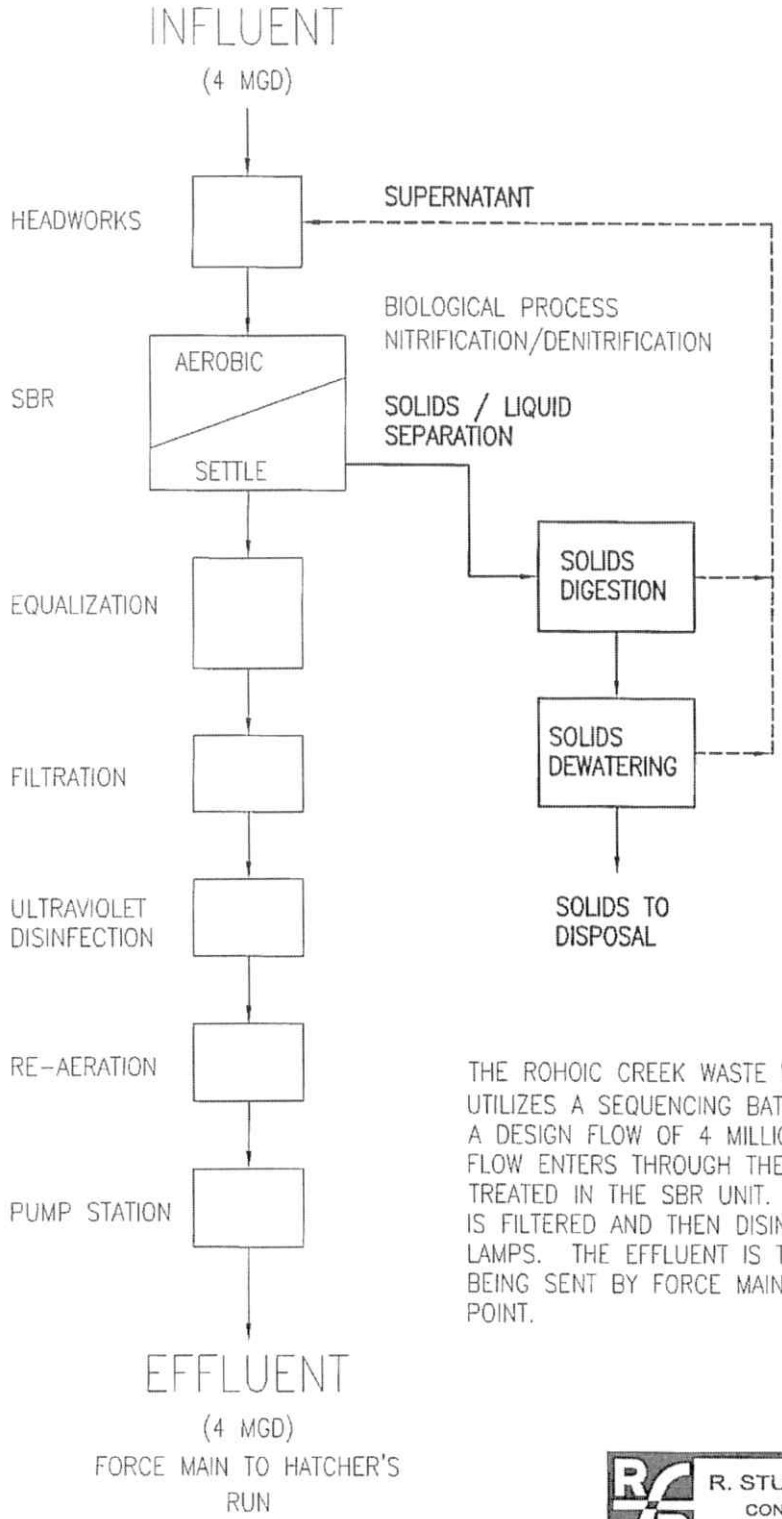

AFTER THE SETTLING PHASE OF THE SEQUENCING BATCH REACTOR (SBR), SOLIDS ARE PUMPED TO SOLIDS DIGESTION AND TREATED WITH EXTENDED AERATION. THE TREATED SLUDGE IS DEWATERED AND DISCHARGED TO A DUMPSTER OR TRUCK THAT IS USED FOR LANDFILL DISPOSAL. SUPERNATANT FROM THE DIGESTION AND DEWATERING IS RETURNED TO THE HEAD OF THE PLANT.

THE ROHOIC CREEK WASTE WATER TREATMENT PLANT UTILIZES A SEQUENCING BATCH REACTOR (SBR) WITH A DESIGN FLOW OF 4 MILLION GALLONS PER DAY. FLOW ENTERS THROUGH THE HEADWORKS AND IS TREATED IN THE SBR UNIT. THE TREATED EFFLUENT IS FILTERED AND THEN DISINFECTED BY ULTRAVIOLET LAMPS. THE EFFLUENT IS THEN RE-AERATED BEFORE BEING SENT BY FORCE MAIN TO THE DISCHARGE POINT.

R. STUART ROYER & ASSOCIATES, INC.
CONSULTING ENGINEERS AND SURVEYORS
RICHMOND, VIRGINIA

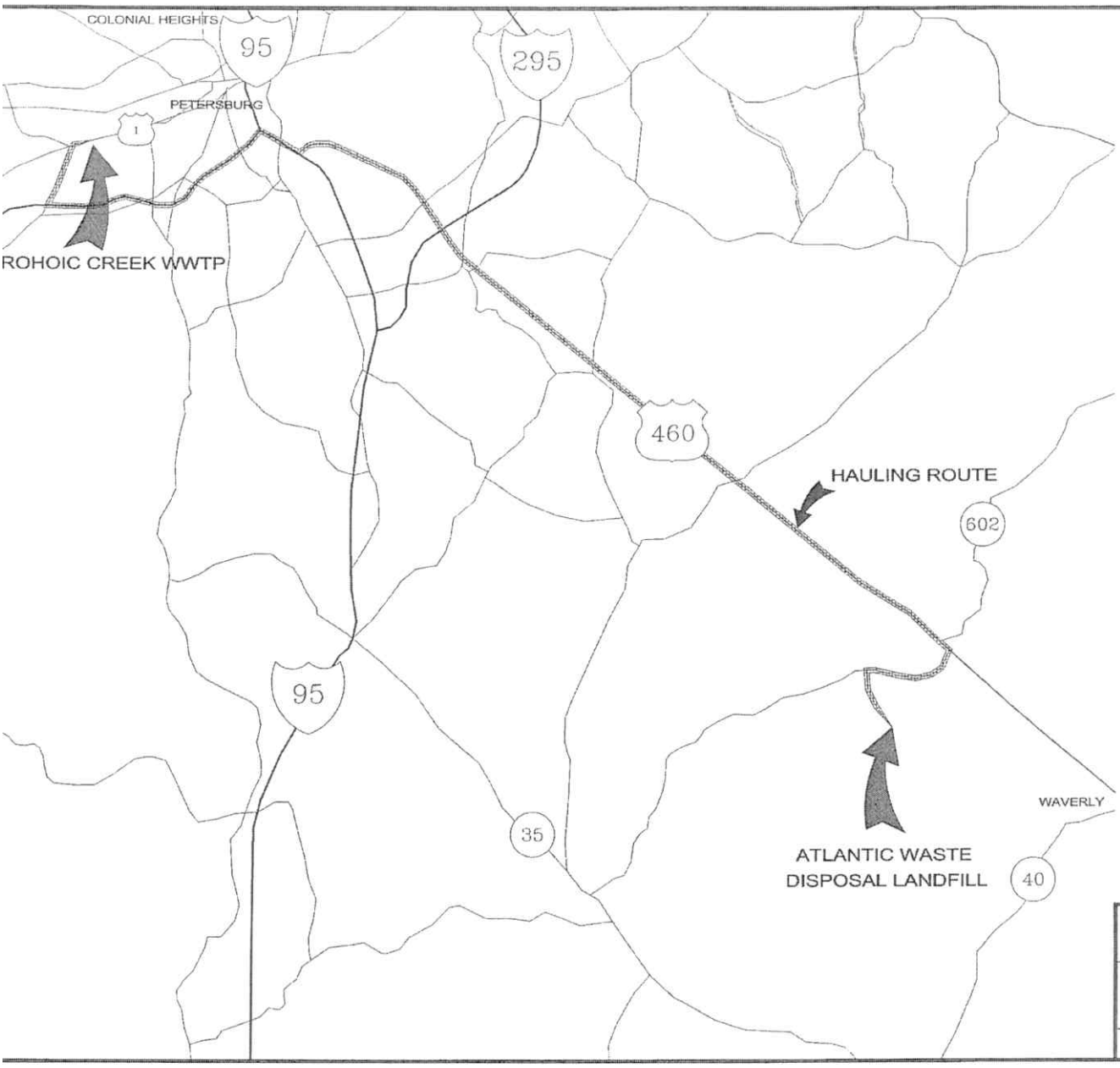

DEWATERED, TREATED SLUDGE
HAULED FROM THE ROHIOIC CI
WASTEWATER TREATMENT PLAN
ATLANTIC WASTE DISPOSAL LAN
WAVERLY. THE TOTAL DISTANC
TRAVELLED IS APPROXIMATELY
MILES.

FROM THE TREATMENT PLANT,
ROUTE TAKES US. ROUTE 1 /
ROUTE 460 TO INTERSTATE 85
FROM I-85 THE ROUTE BRIEFI
ONTO INTERSTATE 95 SOUTH T
ROUTE 460 EAST. THE ROUTI
REMAINS ON 460 UNTIL CABIN
ROAD (STATE ROUTE 602) FOL
IMMEDIATELY BY ATLANTIC LAN
THE LANDFILL.

CURRENTLY NO SLUDGE IS BE
GENERATED. THE DAYS AND
SLUDGE TRANSPORTATION ARE
BE DETERMINED.

R. STUART ROYER & ASSOC
CONSULTING ENGINEE
RICHMOND, VIRGINIA

ROHOIC CREEK WV
SLUDGE HAULING R

SCALE : 1" = 3000'

In reference to the request from: Dinwiddie County Water Authority
Applicant's Name

For certification of a discharge at:

Rohoic Creek Wastewater Treatment Plant
Dinwiddie Tax Parcel No. 10-6 Cox Road, Petersburg, VA
Name and Location of Facility

I hereby certify,

✓ (1) That the proposed location, and operation of the facility is consistent with all ordinances adopted pursuant to Chapter 22 (∋15.2-2200 et seq.) of Title 15.2 of the Code of Virginia

OR

___ (2) That no local ordinances are in effect pursuant to Chapter 22 (∋15.2-2200 et seq.) of Title 15.2 of the Code of Virginia

OR

___ (3) That the proposed location and operation of the facility is **not** consistent with all ordinances adopted pursuant to Chapter 22 (∋15.2-2200 et seq.) of Title 15.2 of the Code of Virginia

Signature	County Administrator Title
W. Kevin Massengill Printed Name	November 29, 2007 Date