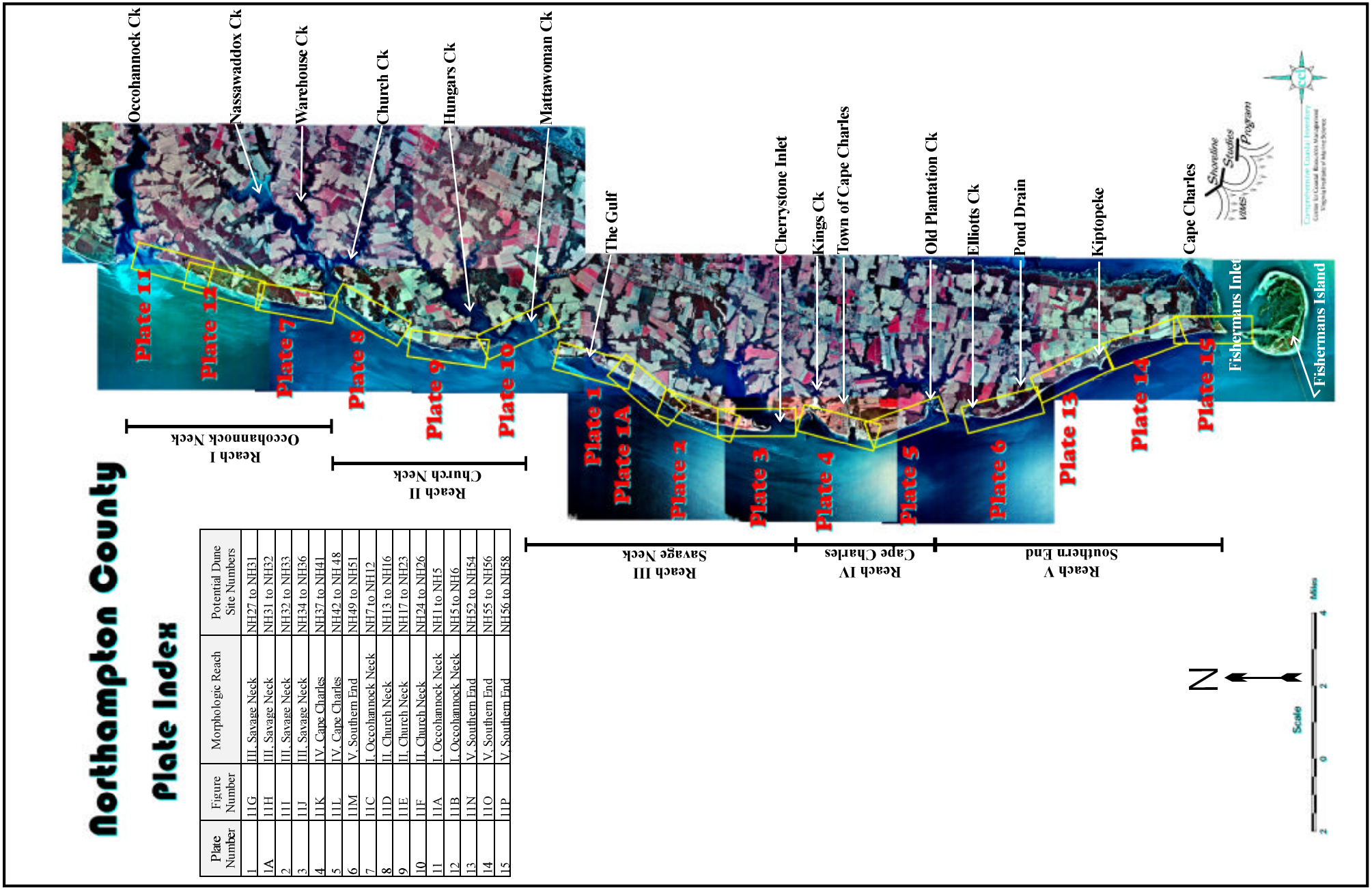

Plate Number	Figure Number	Morphologic Reach	Potential Dune Site Numbers
1	11G	III. Savage Neck	NH27 to NH31
1A	11H	III. Savage Neck	NH31 to NH32
2	11I	III. Savage Neck	NH32 to NH33
3	11J	III. Savage Neck	NH34 to NH36
4	11K	IV. Cape Charles	NH37 to NH41
5	11L	IV. Cape Charles	NH42 to NH48
6	11M	V. Southern End	NH49 to NH51
7	11C	I. Occohannock Neck	NH7 to NH12
8	11D	II. Church Neck	NH13 to NH16
9	11E	II. Church Neck	NH17 to NH23
10	11F	II. Church Neck	NH24 to NH26
11	11A	I. Occohannock Neck	NH1 to NH5
12	11B	I. Occohannock Neck	NH5 to NH6
13	11N	V. Southern End	NH52 to NH54
14	11O	V. Southern End	NH55 to NH56
15	11P	V. Southern End	NH56 to NH58

Figure 10. Location of plates used to describe shoreline change between 1937 and 1994 in Northampton County.

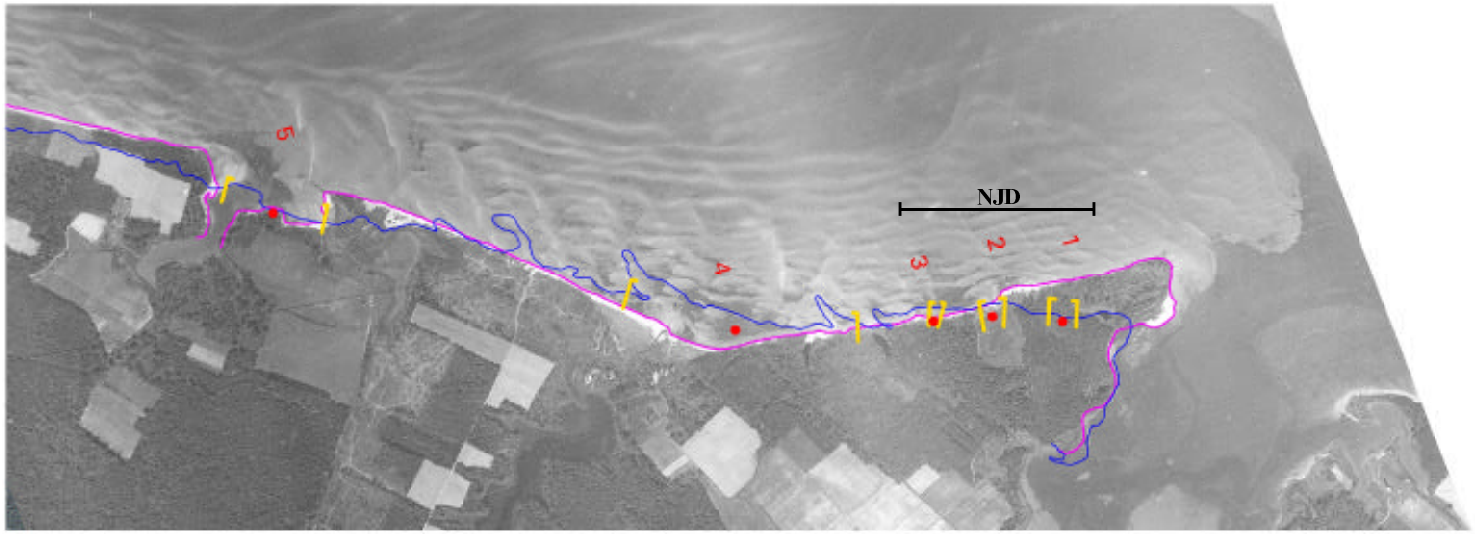

Northampton County

Plate 11

Morphologic Reach I
Occohannock Neck

Legend

- Potential Dune Sites
- 1937 Shoreline
- 1994 Shoreline
- Dune Site Limits
- NJD - No Jurisdictional Dune



Shoreline Studies Program
VIMS

Comprehensive Coastal Inventory
Center for Coastal Resource Management
Virginia Institute of Marine Science

N

Scale
1000 0 1000 Feet

Figure 11A. Northampton plate 11 showing shoreline change between 1937 and 1994.



Northampton County

Plate 12

Morphologic Reach I
Occohannock Neck

Legend

- Potential Dune Sites
- 1937 Shoreline
- 1994 Shoreline
- Dune Site Limits
- NJD - No Jurisdictional Dune



Shoreline Studies Program
VIMS
Comprehensive Coastal Inventory
Center for Coastal Resources Management
Virginia Institute of Marine Science
CCI

N

Scale
1000 0 1000 Feet

Figure 11B. Northampton plate 12 showing shoreline change between 1937 and 1994.



Northampton County

Plate 7

Morphologic Reach I
Occohannock Neck

Legend

- Potential Dune Sites
- 1937 Shoreline
- 1994 Shoreline
- Dune Site Limits
- NJD - No Jurisdictional Dune

Shoreline Studies Program

Comprehensive Coastal Inventory

N

Scale

1000 0 1000 Feet

Figure 11C. Northampton plate 7 showing shoreline change between 1937 and 1994.

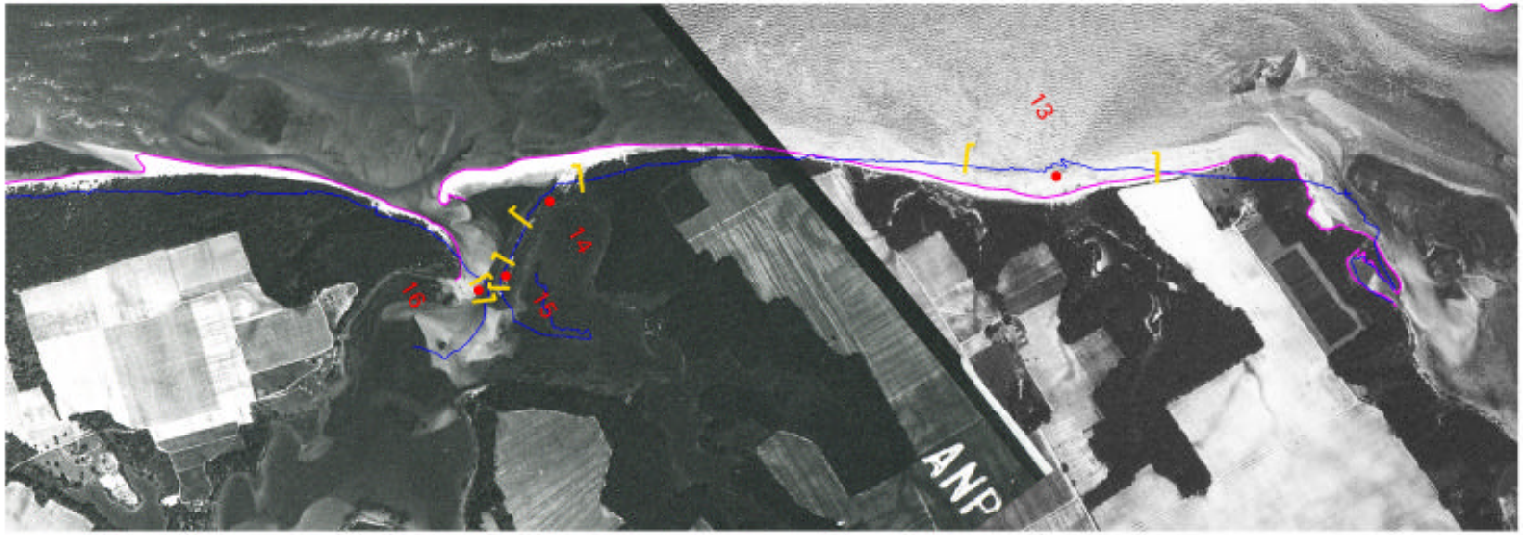

Northampton County

Plate 8

Morphologic Reach II
Church Neck

Legend

- Potential Dune Sites
- 1937 Shoreline
- 1994 Shoreline
- Dune Site Limits
- NJD - No Jurisdictional Dune





Figure 11D. Northampton plate 8 showing shoreline change between 1937 and 1994.

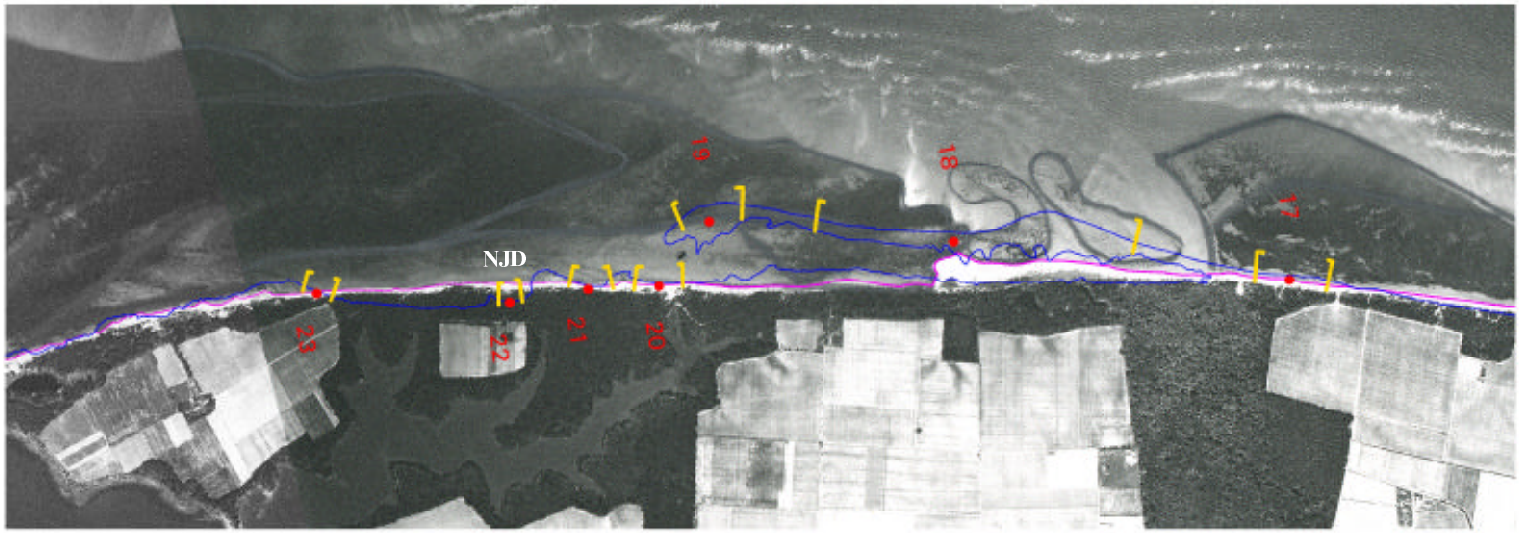

Northampton County

Plate 9

Morphologic Reach II
Church Neck

Legend

- Potential Dune Sites
- 1937 Shoreline
- 1994 Shoreline
- Dune Site Limits
- NJD - No Jurisdictional Dune

Shoreline Studies Program
VIMS
Comprehensive Coastal Inventory
Center for Coastal Resources Management
Virginia Institute of Marine Science

N

Scale
1000 0 1000 Feet

Figure 11E. Northampton plate 9 showing shoreline change between 1937 and 1994.

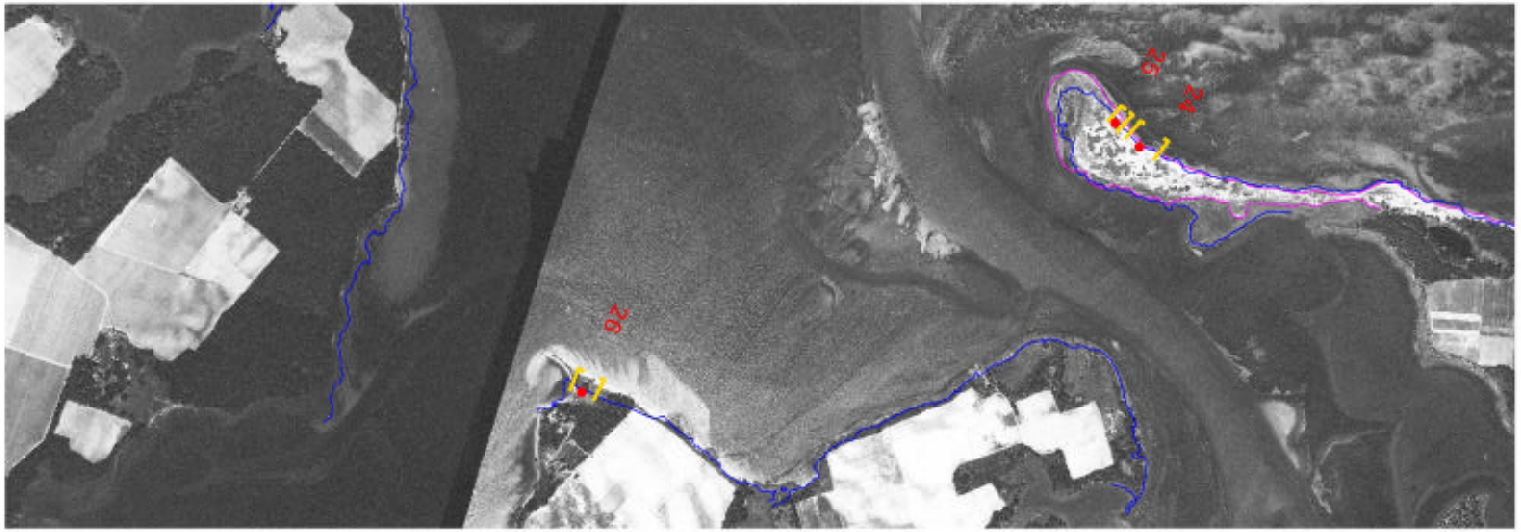

Northampton County

Plate 10

Morphologic Reach II
Church Neck

Legend

- Potential Dune Sites
- 1937 Shoreline
- 1994 Shoreline
- Dune Site Limits
- NJD - No Jurisdictional Dune



Shoreline Studies Program
VIMS
Comprehensive Coastal Inventory
Center for Coastal Resources Management
Virginia Institute of Marine Science
cci

N

Scale
1000 0 1000 Feet

Figure 11F. Northampton plate 10 showing shoreline change between 1937 and 1994.



Northampton County

Plate 1

Morphologic Reach III
Savage Neck

Legend

- Potential Dune Sites
- 1937 Shoreline
- 1994 Shoreline
- Dune Site Limits
- NJD - No Jurisdictional Dune

Shoreline Studies Program
VIMS
Comprehensive Coastal Inventory
Center for Coastal Resources Management
Virginia Institute of Marine Science

N

Scale
1000 0 1000 Feet

Figure 11G. Northampton plate 1 showing shoreline change between 1937 and 1994.