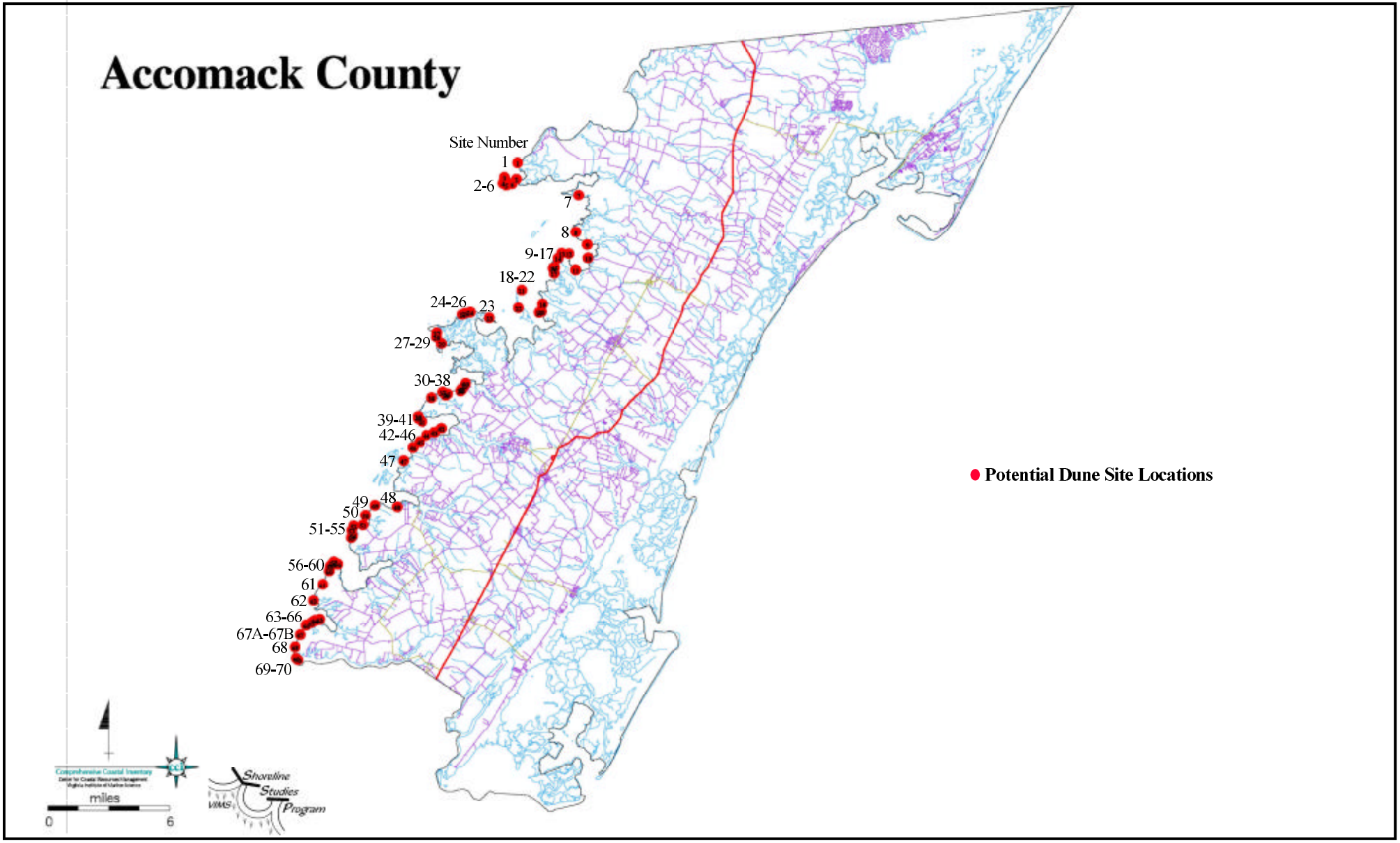

Figure 9A. Location of potential dune sites in Accomack County.

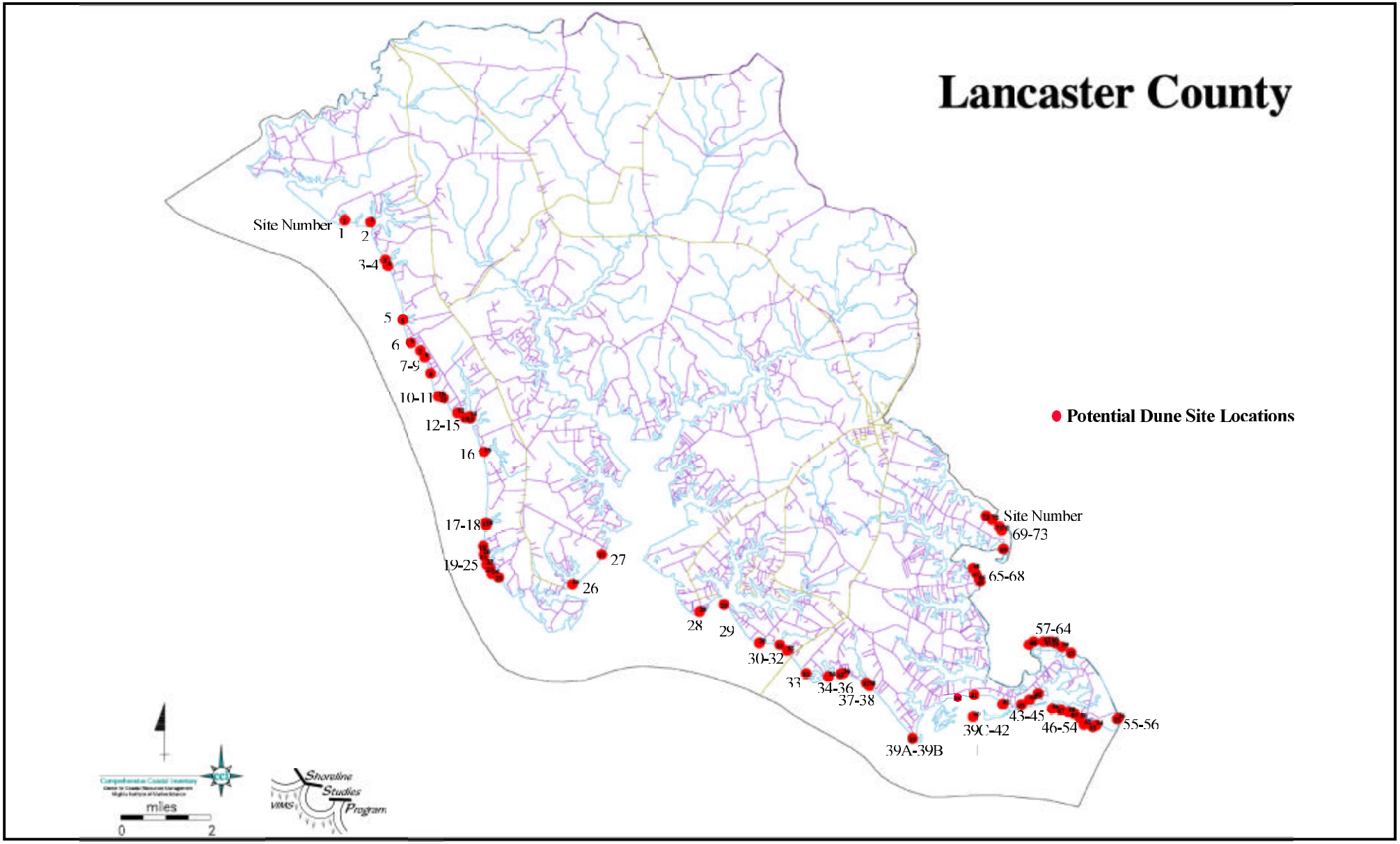

Figure 9B. Location of potential dune sites in Lancaster County.

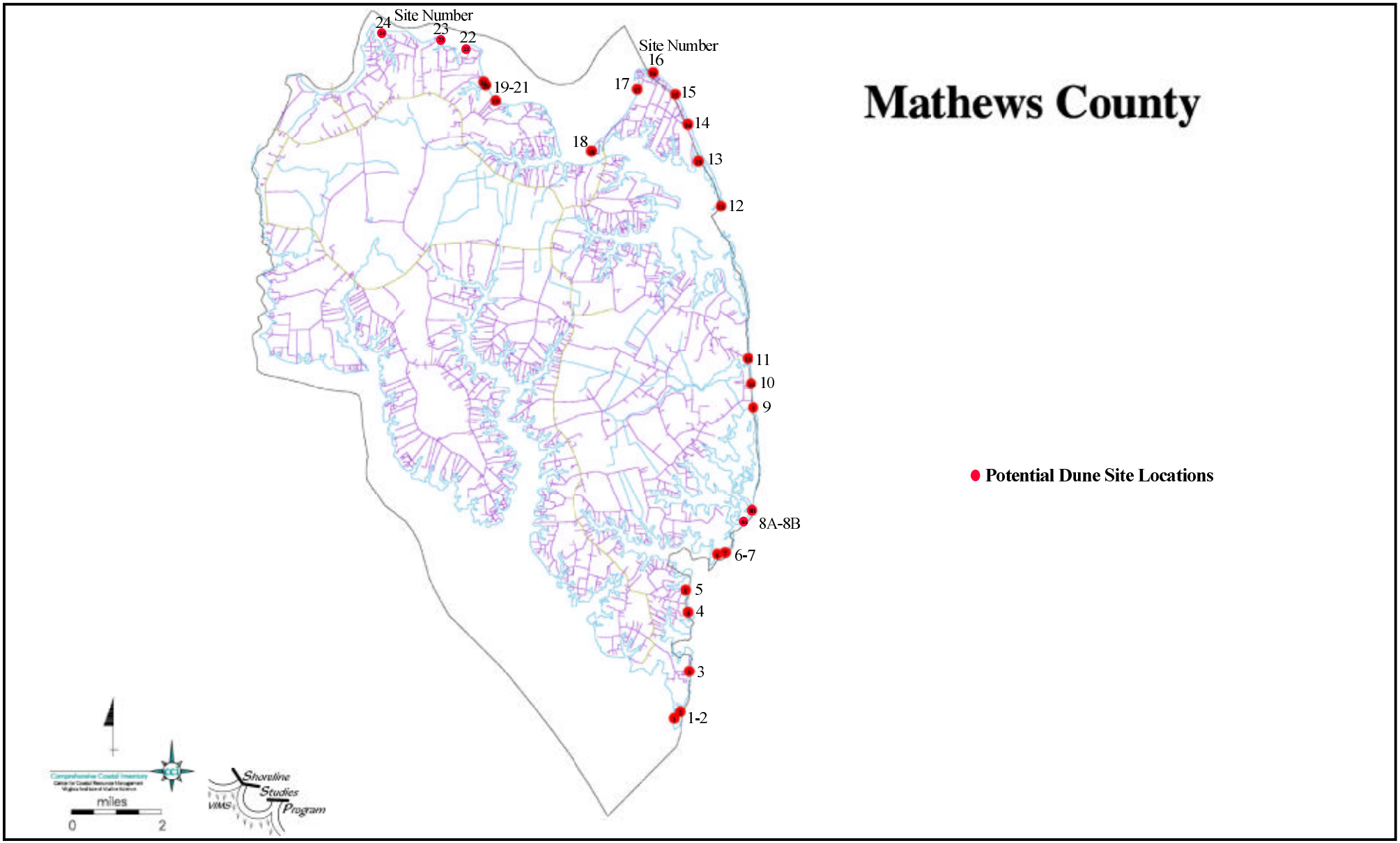

Figure 9C. Location of potential dune sites in Mathews County.

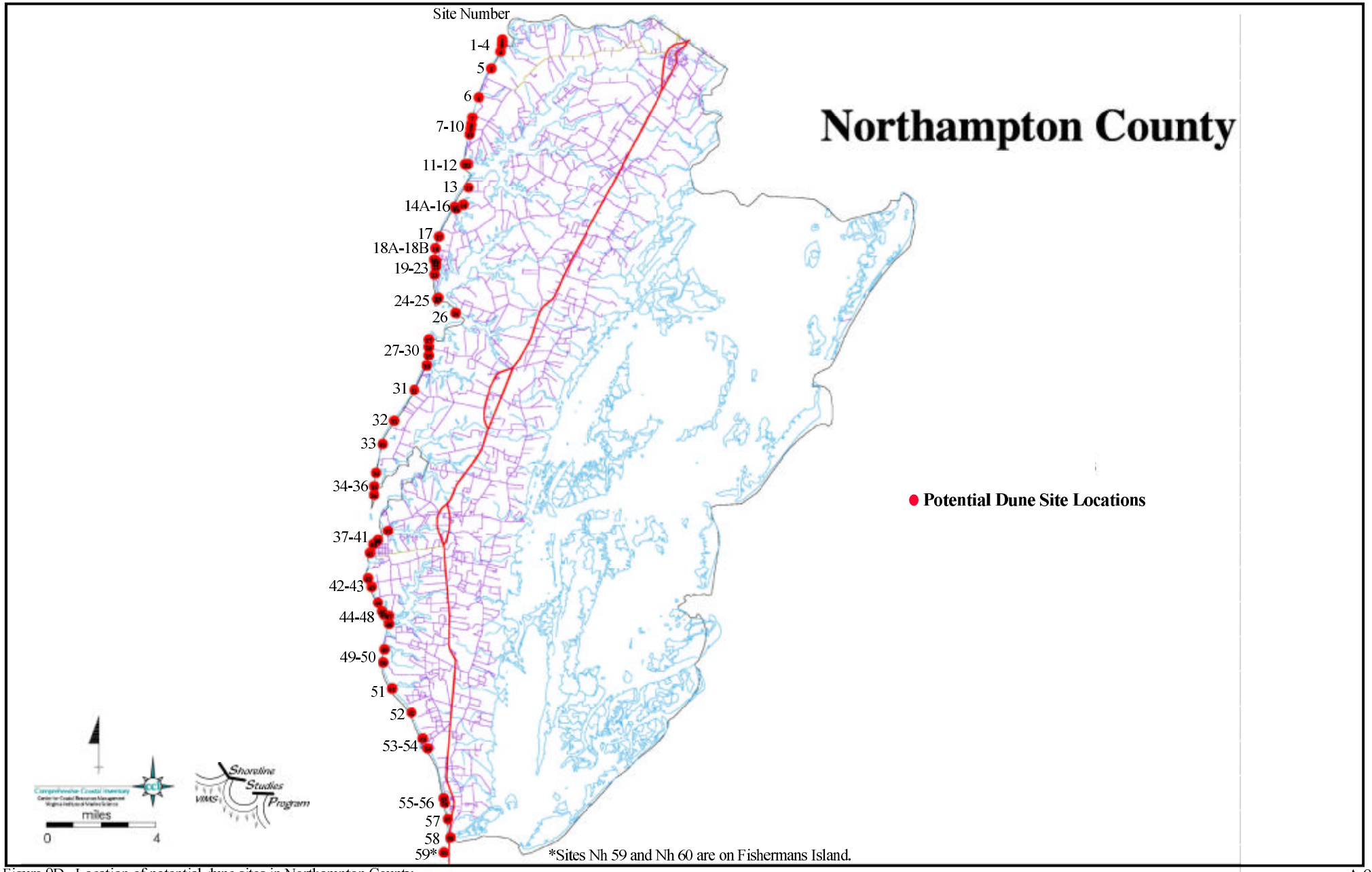

Figure 9D. Location of potential dune sites in Northampton County.

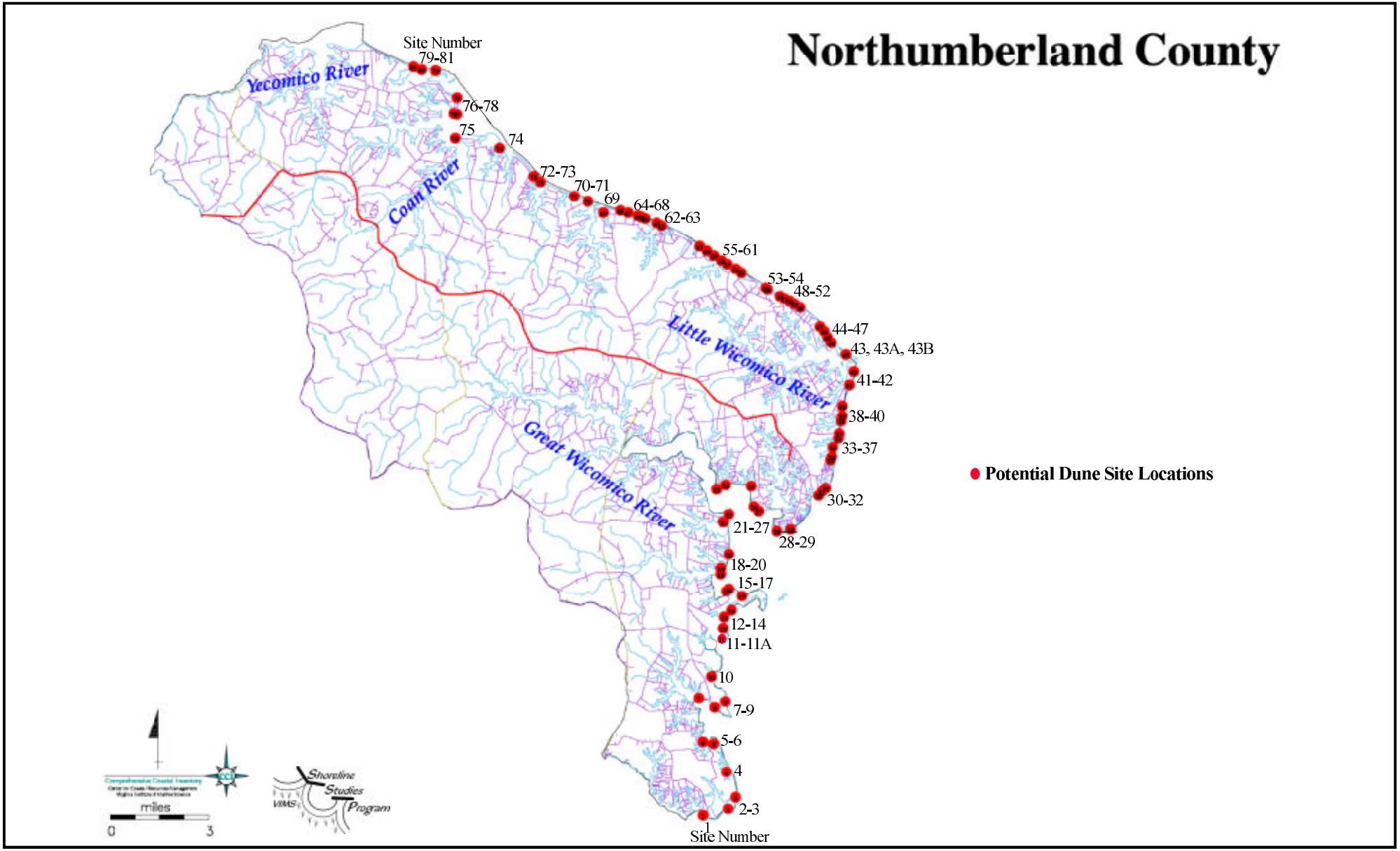

Figure 9E. Location of potential dune sites in Northumberland County.

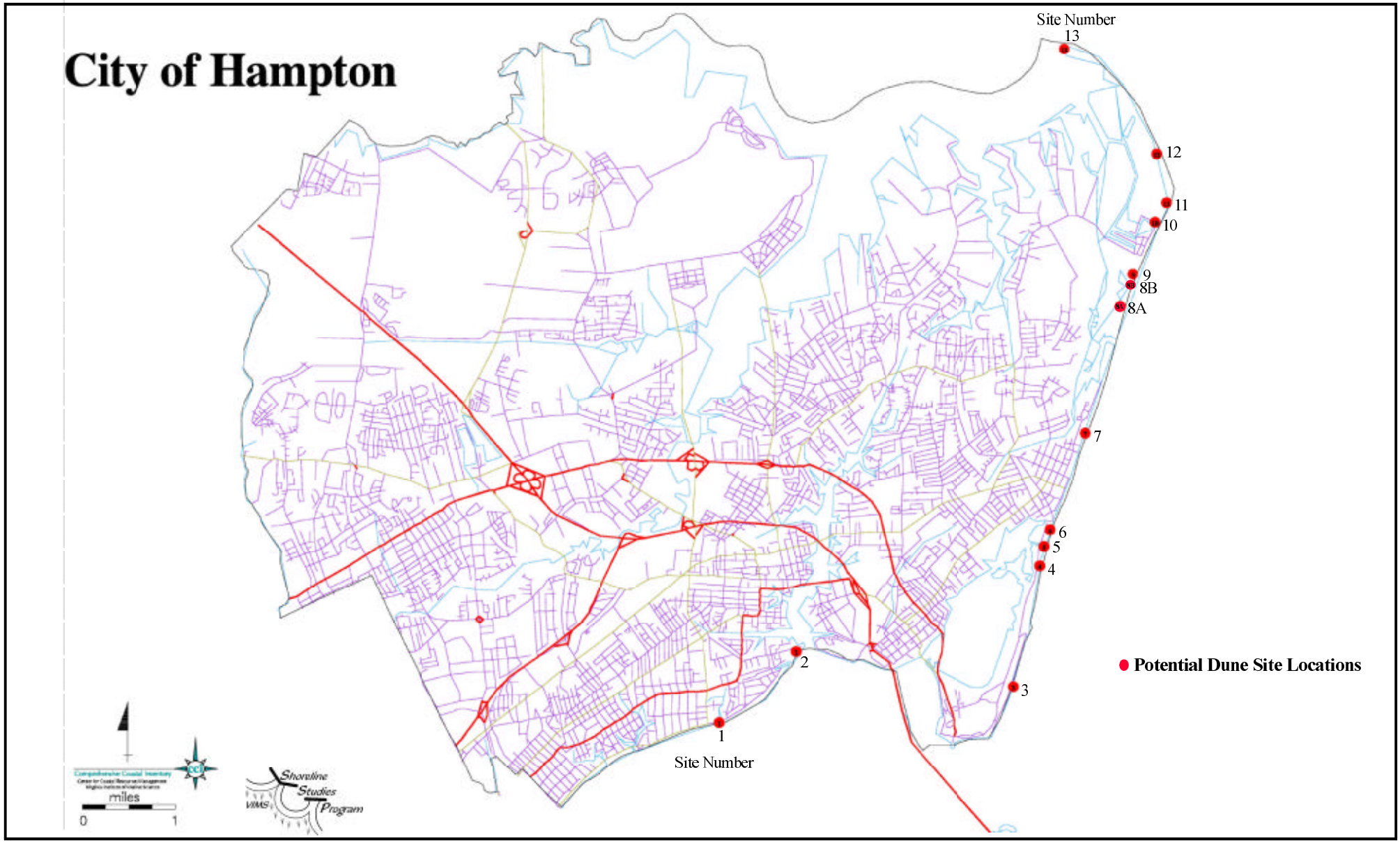

Figure 9F. Location of potential dune sites in City of Hampton.

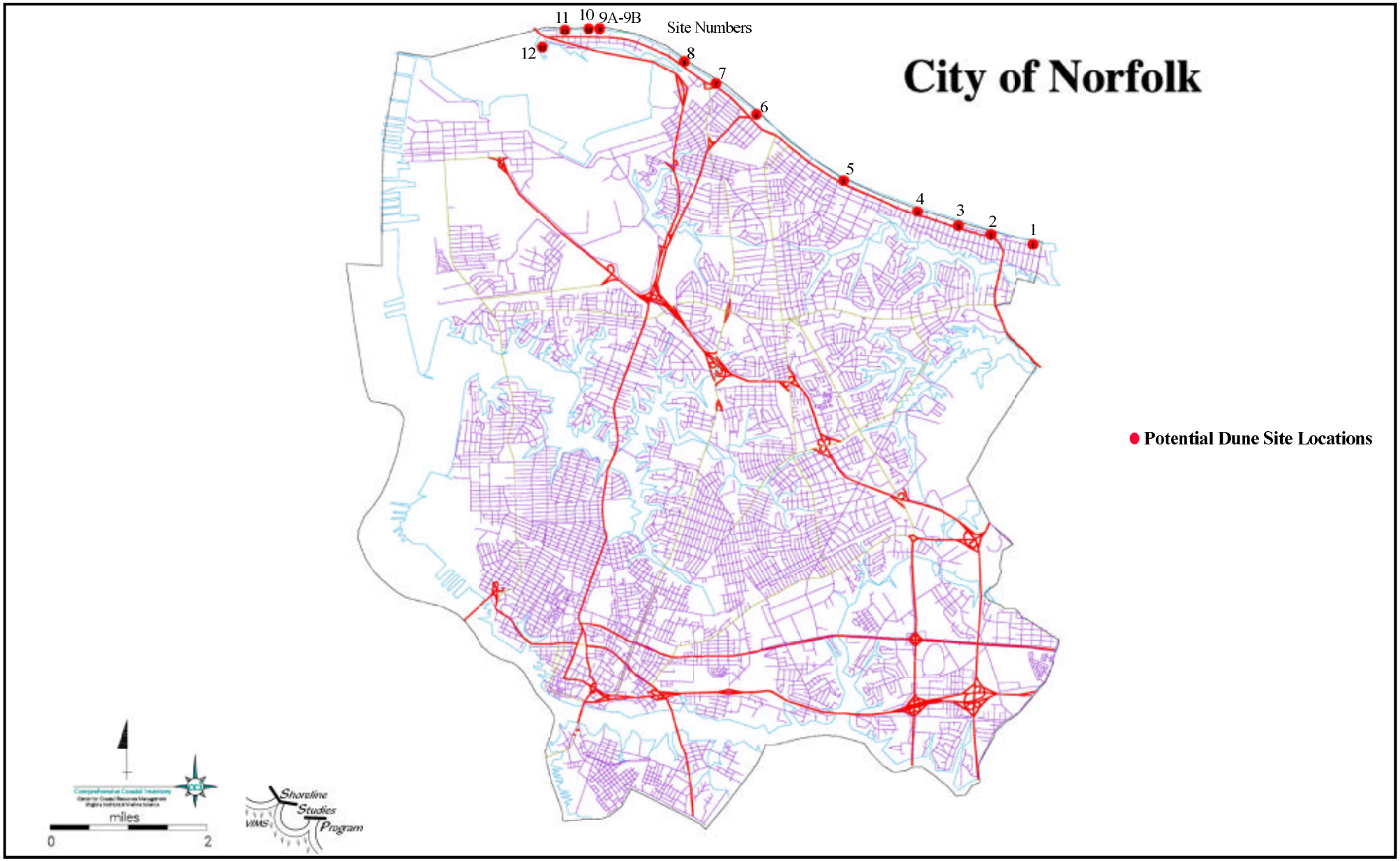

Figure 9G. Location of potential dune sites in City of Norfolk.

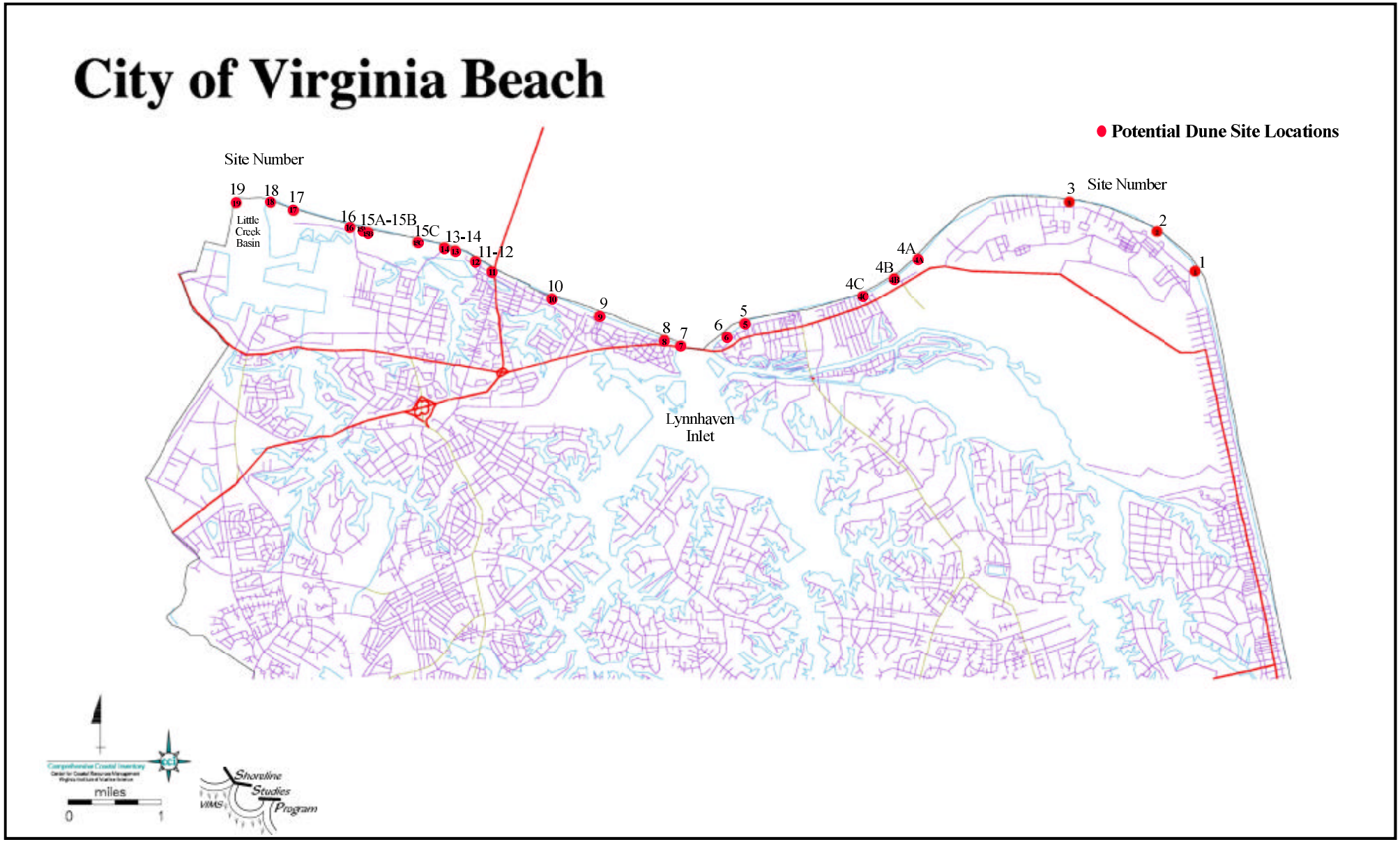

Figure 9H. Location of potential dune sites in City of Virginia Beach.