LAND APPLICATION OF BIOSOLIDS
JAMES E COVINGTON, JR.

FV34 (FIELDS 1 – 7)
FLUVANNA COUNTY, VIRGINIA
SEPTEMBER 2011

DEQ Valley
DEC 2 1 2011
To:
File:

SYNAGRO

FIELD SUMMARY SHEET

James E Covington, Jr. FV34

SYNAGRO FIELD #	GROSS ACRES	NET ACRES	FSA TRACT #	FSA FIELD #	TOPO QUAD	OWNER
34-01	69.3	61.5			Columbia	James E Covington, Jr.
34-02	37.7	36.7			Columbia	250 West LC
34-03	5.0	5.0			Columbia	250 West LC
34-04	53.6	53.5			Columbia	250 West LC
34-05	59.3	56.8			Columbia	250 West LC
34-06	11.4	11.4			Columbia	250 West LC
34-07	5.9	5.5			Columbia	250 West LC
TOTALS:	242.2	230.4				

SYNAGRO

James E Covington, Jr.
FV34
Field 1

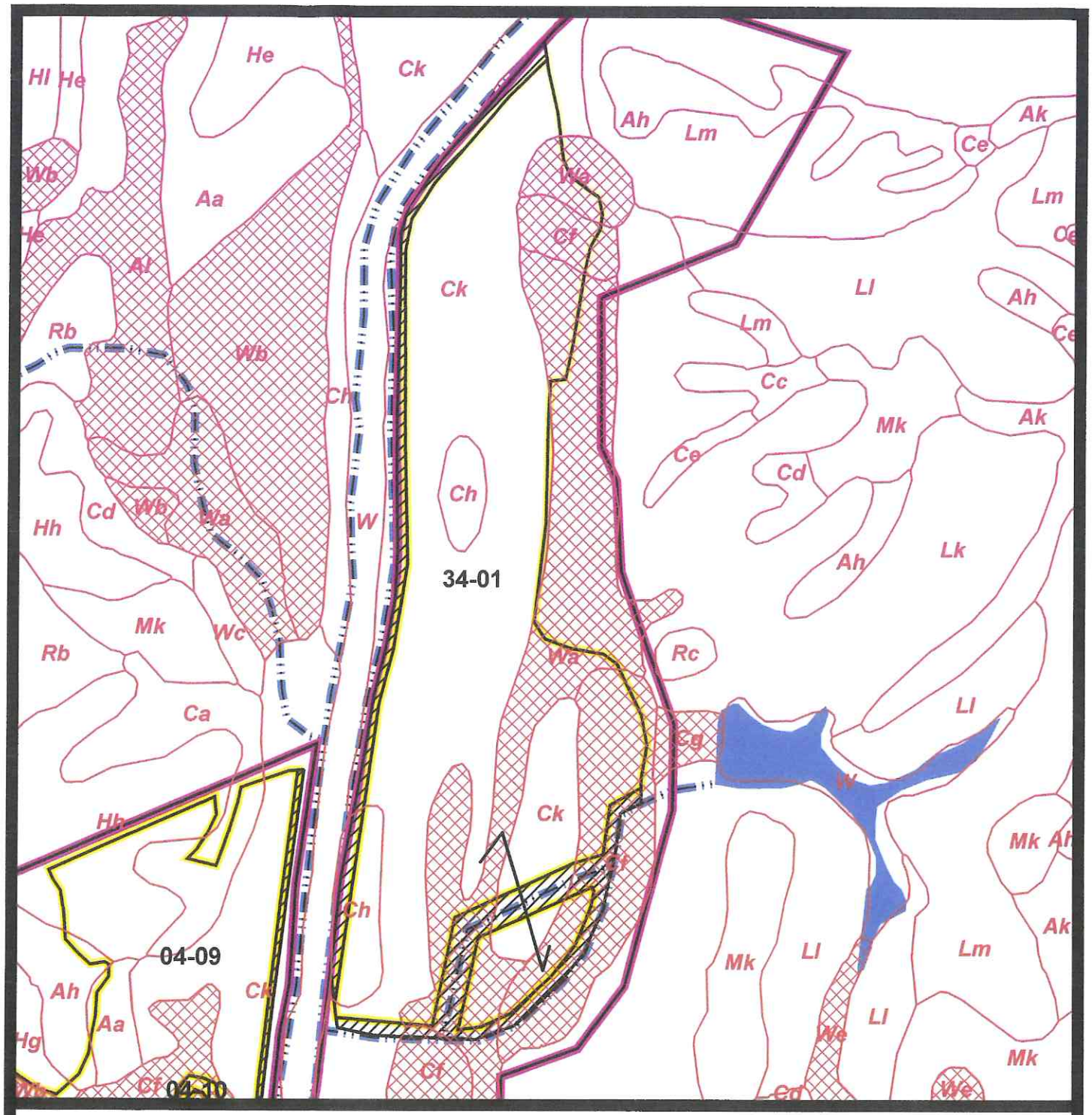

SCALE 1:7,000

SOIL MAP

Environmentally Sensitive Areas

N

SYNAGRO

James E Covington, Jr.
FV34
Fields 2 – 6

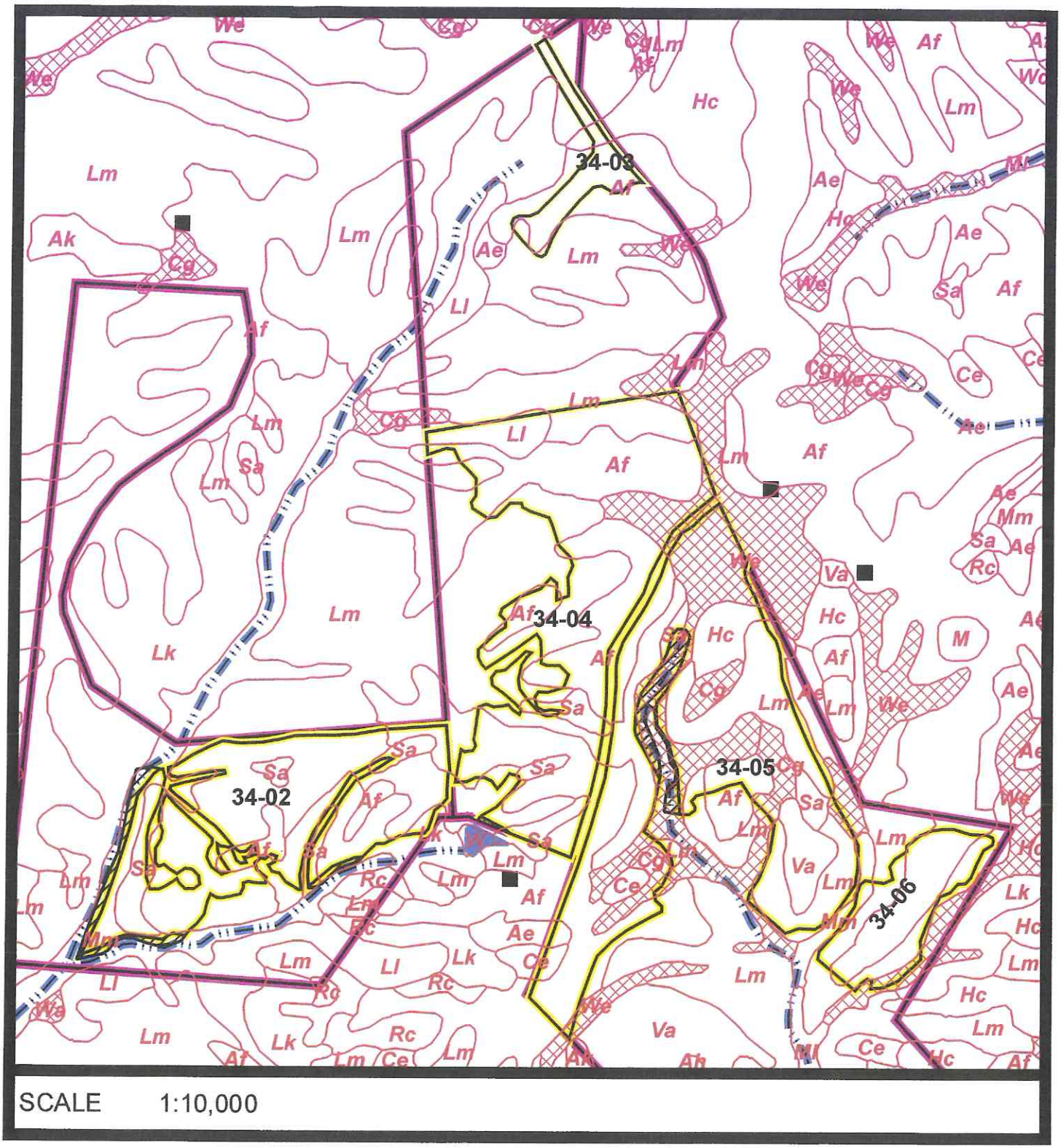

SCALE 1:10,000

SOIL MAP

Environmentally Sensitive Areas

N

SYNAGRO

James E Covington, Jr.
FV34
Field 7

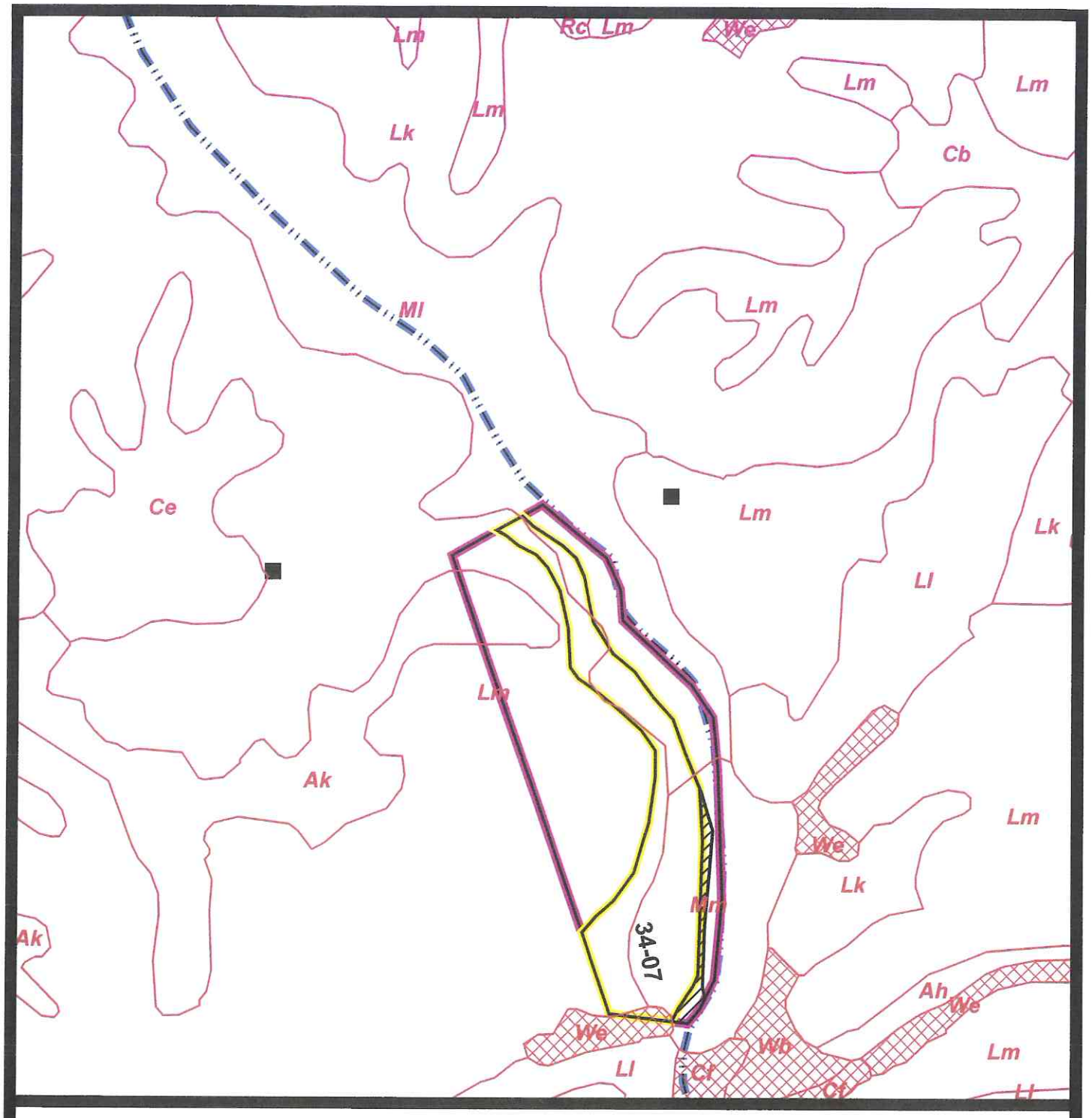

SCALE 1:5,000

SOIL MAP

Environmentally Sensitive Areas

N

SYNAGRO

James E Covington, Jr.
FV34
Fields 1 – 7

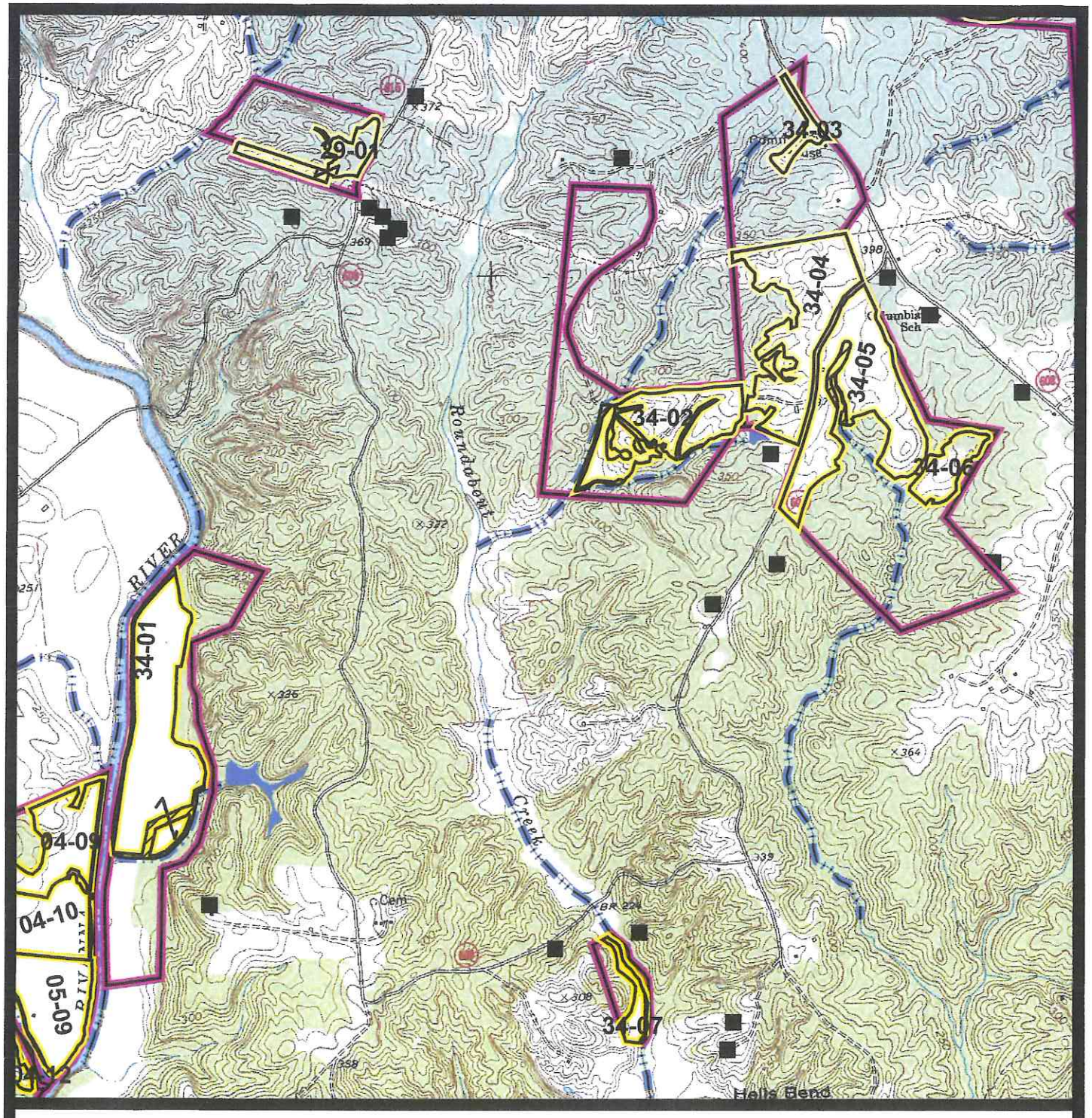

SCALE 1:24,000

TOPO MAP

↑
N

SYNAGRO

James E Covington, Jr.
FV34
Field 1

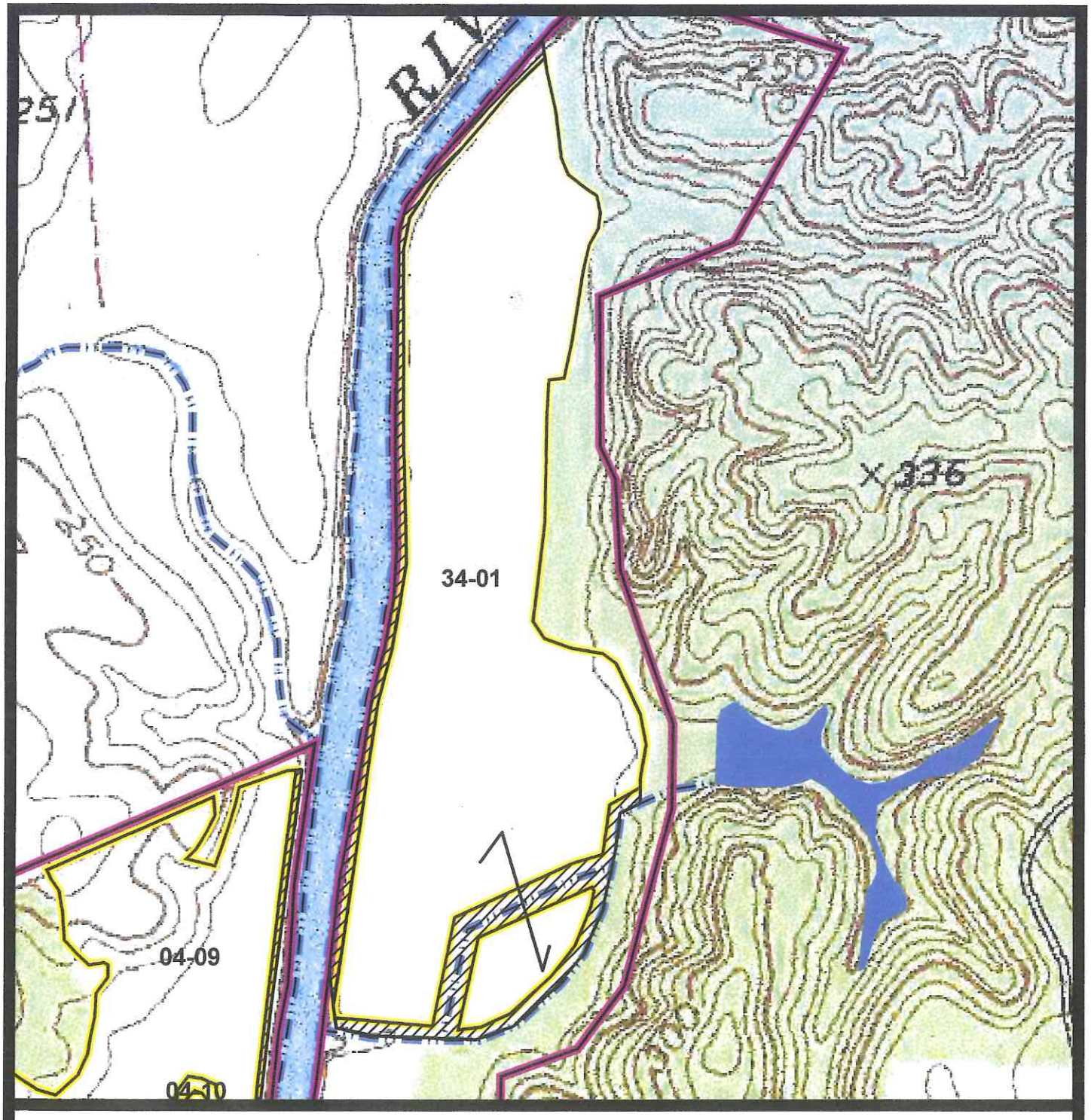

SCALE 1:7,000

TOPO MAP

N

78°12'15"
78°12'
78°11'45"
78°11'30"
78°11'15"
78°11'
7 47 000
37°50'15"
37°50'
41 91 000
37°49'45"
37°49'30"
41 90 000
37°49'15"
4
5
2
6

AERIAL MAP

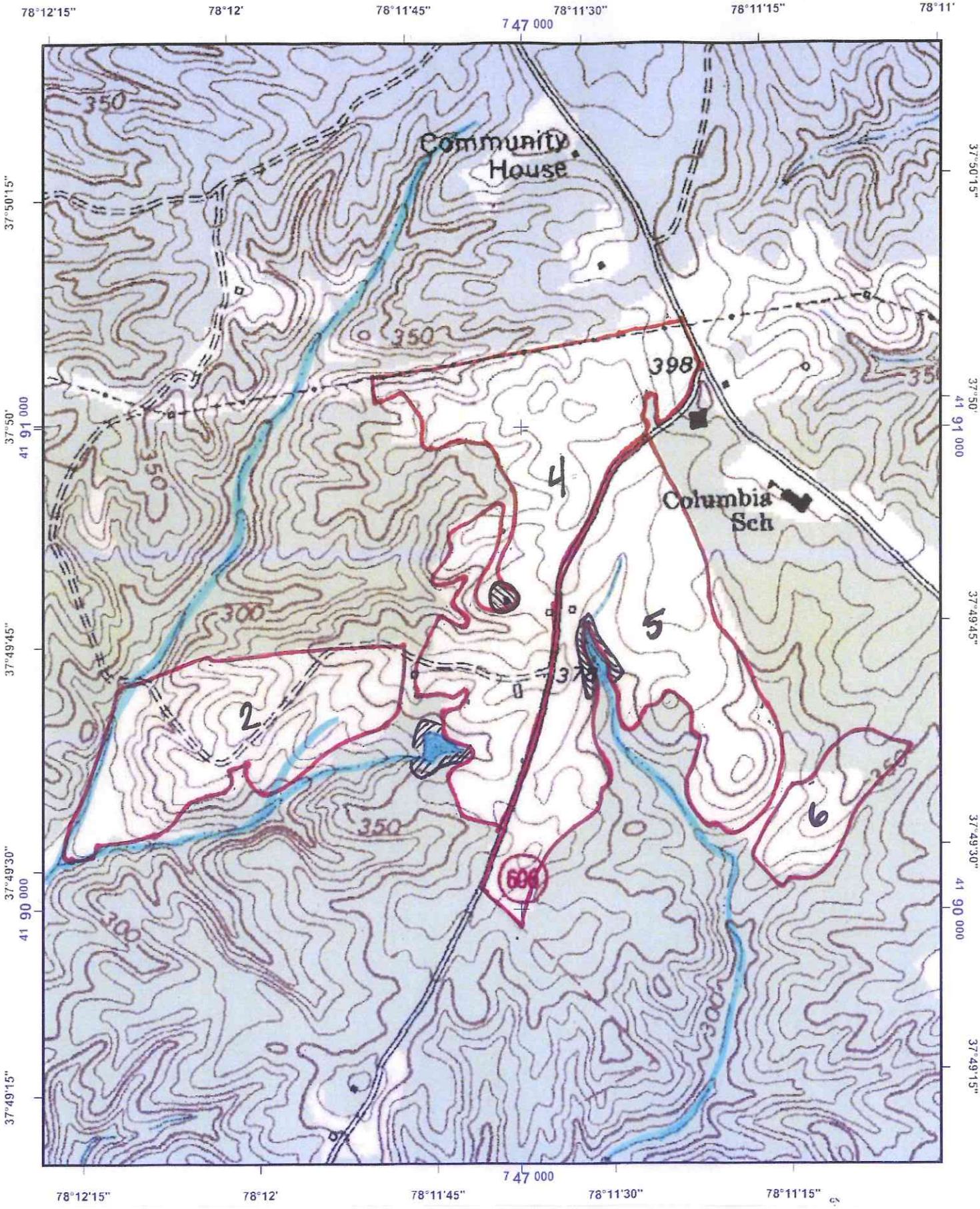

TOPOGRAPHIC MAP

SYNAGRO

James E Covington, Jr.
FV34
Field 7

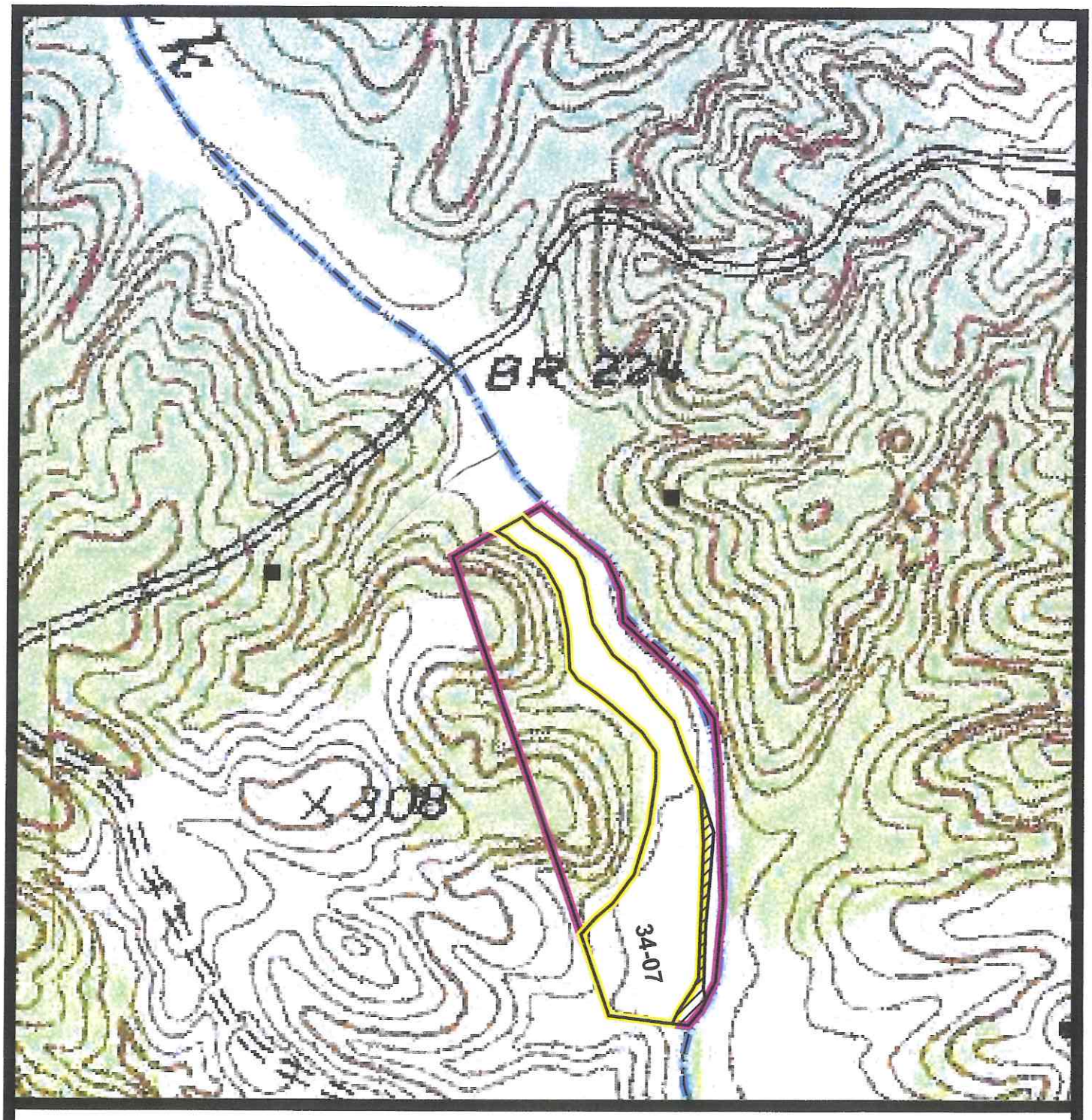

SCALE 1:5,000

TOPO MAP

↑
N

SYNAGRO

James E Covington, Jr.
FV34
Fields 1 – 7

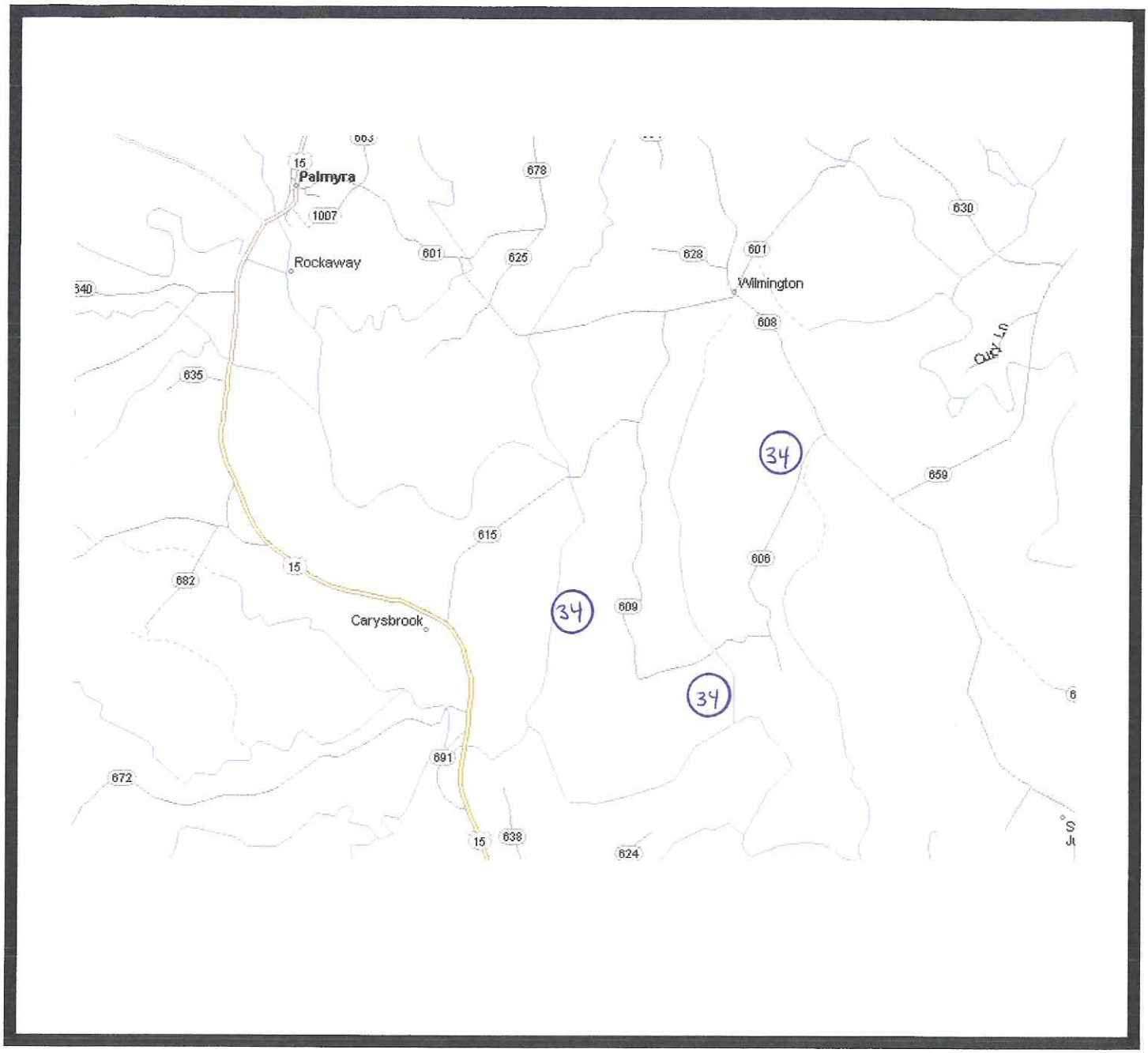

LOCATION MAP

↑
N