LAND APPLICATION OF BIOSOLIDS
MELVIN HUGHES

FV32 (FIELDS 1 – 3)
FLUVANNA COUNTY, VIRGINIA
SEPTEMBER 2011

DCG Valley
DEC 3 1 2011
To: _____
File: _____

SYNAGRO

FIELD SUMMARY SHEET

Melvin Hughes FV32

SYNAGRO FIELD #	GROSS ACRES	NET ACRES	FSA TRACT #	FSA FIELD #	TOPO QUAD	OWNER
32-01	42.9	39.5				Columbia Hughes, Melvin R Jr. & Terry T
32-02	10.5	10.4				Columbia Hughes, Melvin R Jr. & Terry T
32-03	8.8	8.8				Columbia Hughes, Melvin R Jr. & Terry T
TOTALS:	62.2	58.7				

SYNAGRO

Melvin Hughes
FV32
Fields 1 – 3

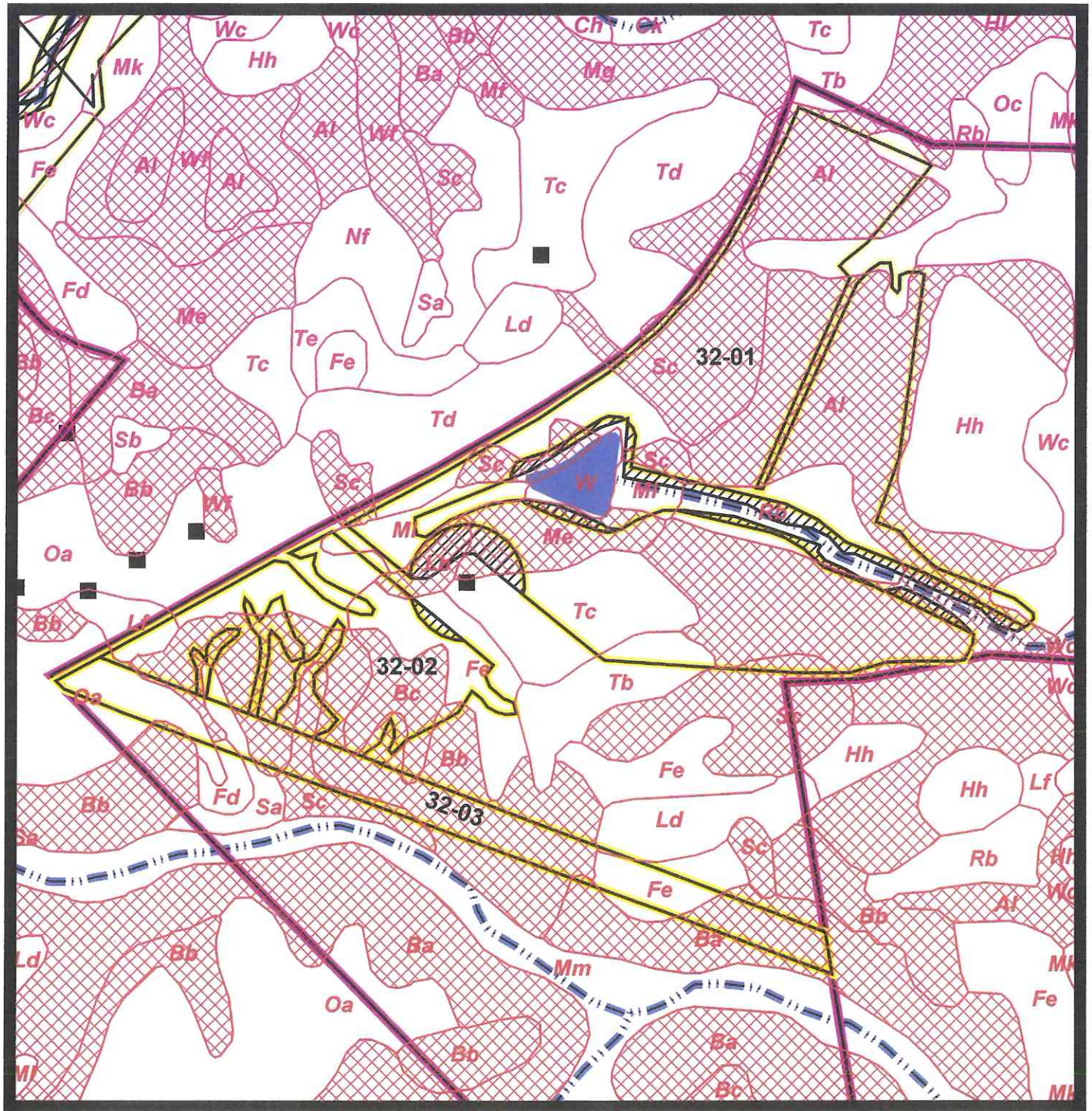

SCALE 1:6,000

SOIL MAP

Environmentally Sensitive Areas

N

SYNAGRO

Melvin Hughes
FV32
Fields 1 – 3

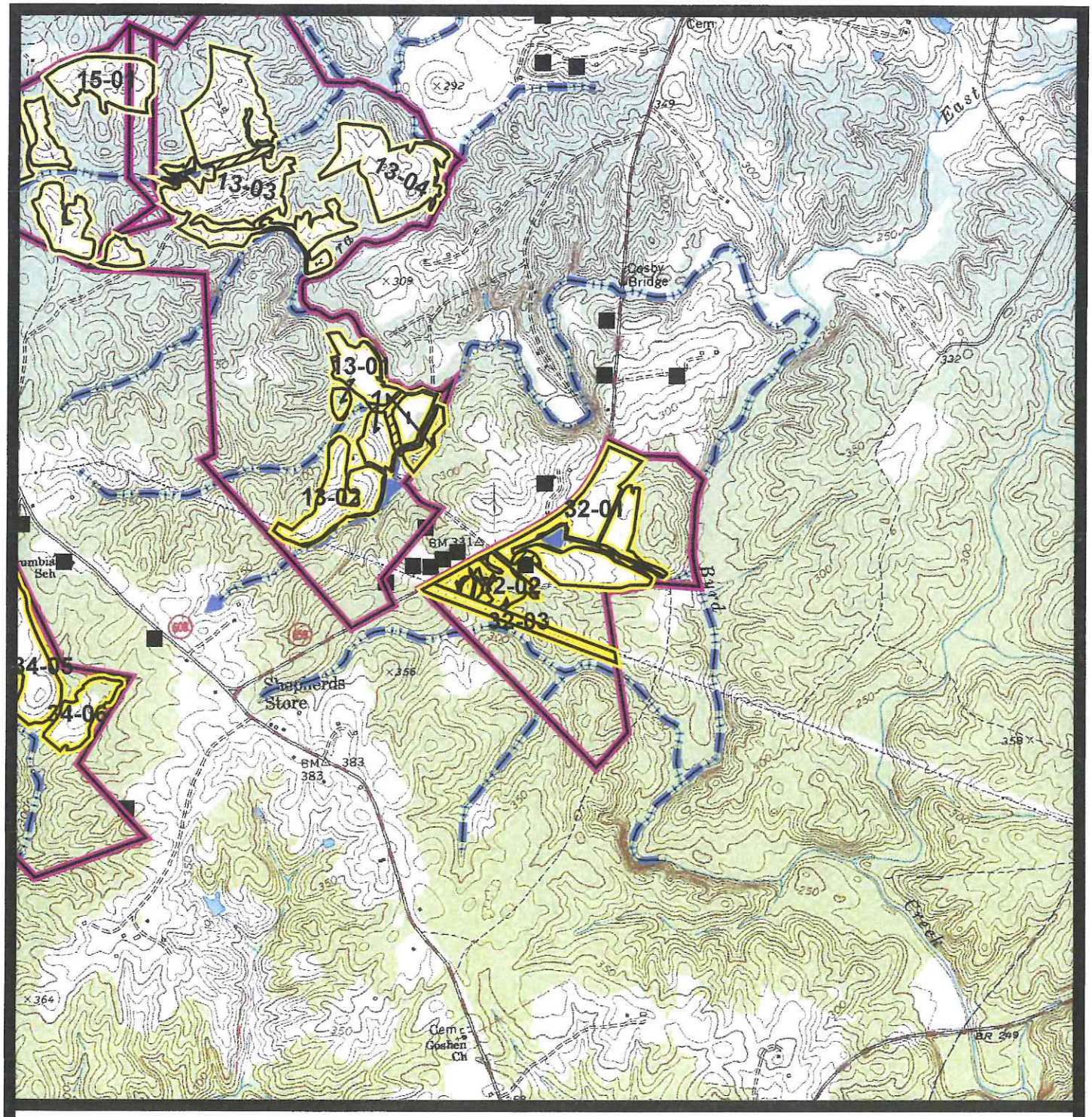

SCALE 1:24,000

TOPO MAP

N

Melvin Hughes
FV32
Fields 1 – 3

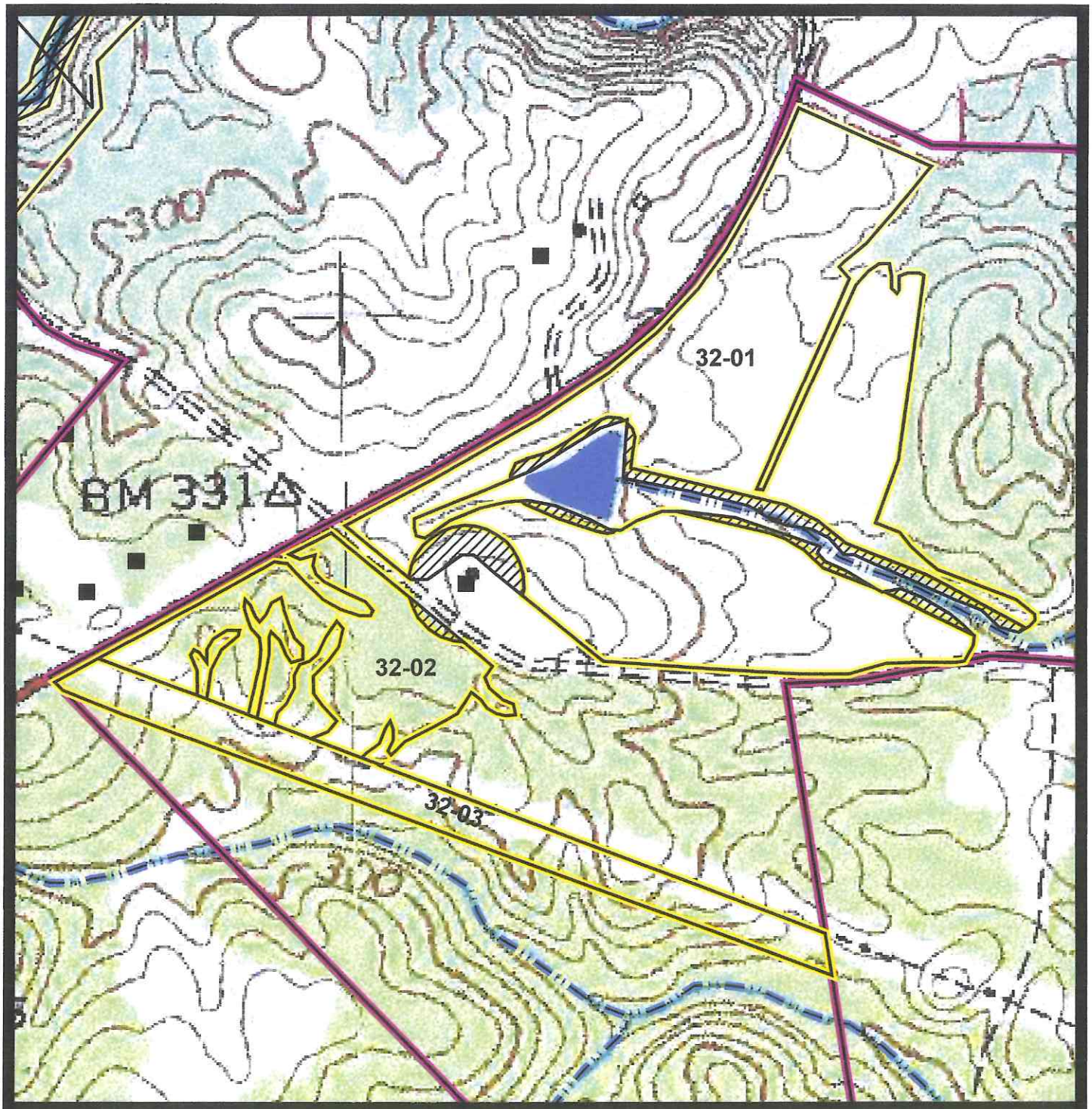

SCALE 1:6,000

TOPO MAP

↑
N

SYNAGRO

Melvin Hughes
FV32
Fields 1 – 3

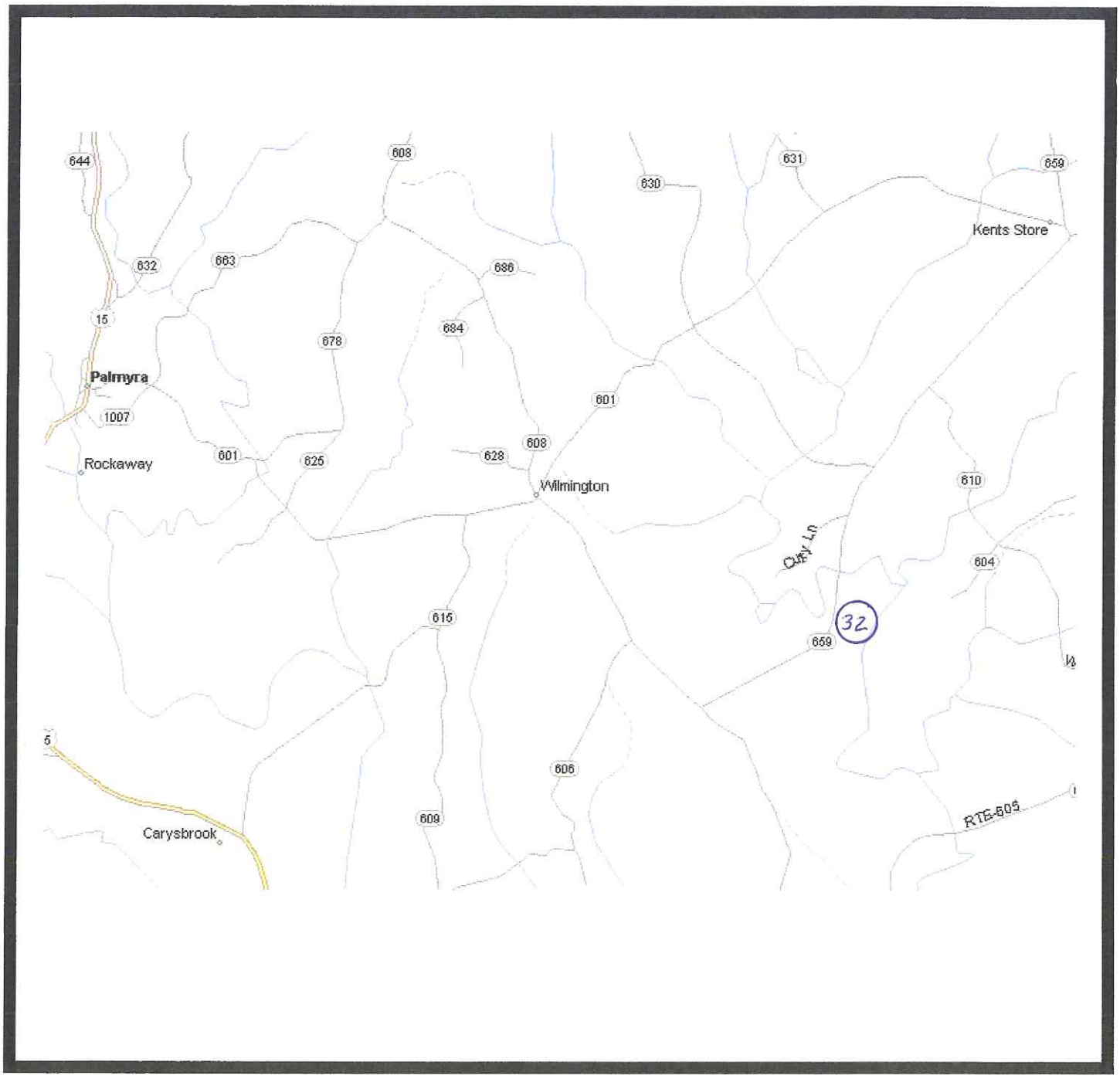

LOCATION MAP

N