LAND APPLICATION OF BIOSOLIDS
KENNETH WILLIS

FV31 (FIELDS 1 – 5)
FLUVANNA COUNTY, VIRGINIA
SEPTEMBER 2011

DEQ Valley
DEC 28 2011
To:
File:

SYNAGRO

FIELD SUMMARY SHEET

Kenneth Willis FV31

SYNAGRO FIELD #	GROSS ACRES	NET ACRES	FSA TRACT #	FSA FIELD #	TOPO QUAD	OWNER
31-01	20.4	16.9	1929	1, 2	Scottsville	Herndon, Lindsay A Estate
31-02	24.6	21.0	1929	3	Scottsville	Herndon, Lindsay A Estate
31-03	16.2	16.1	1929	4	Scottsville	Herndon, Lindsay A Estate
31-04	33.3	29.7	1929	5, 6, 8	Scottsville	Herndon, Lindsay A Estate
31-05	5.5	5.3	1929	7	Scottsville	Herndon, Lindsay A Estate
TOTALS:	100.0	89.0				

SYNAGRO

Kenneth W Willis
FV31
Fields 1 – 5

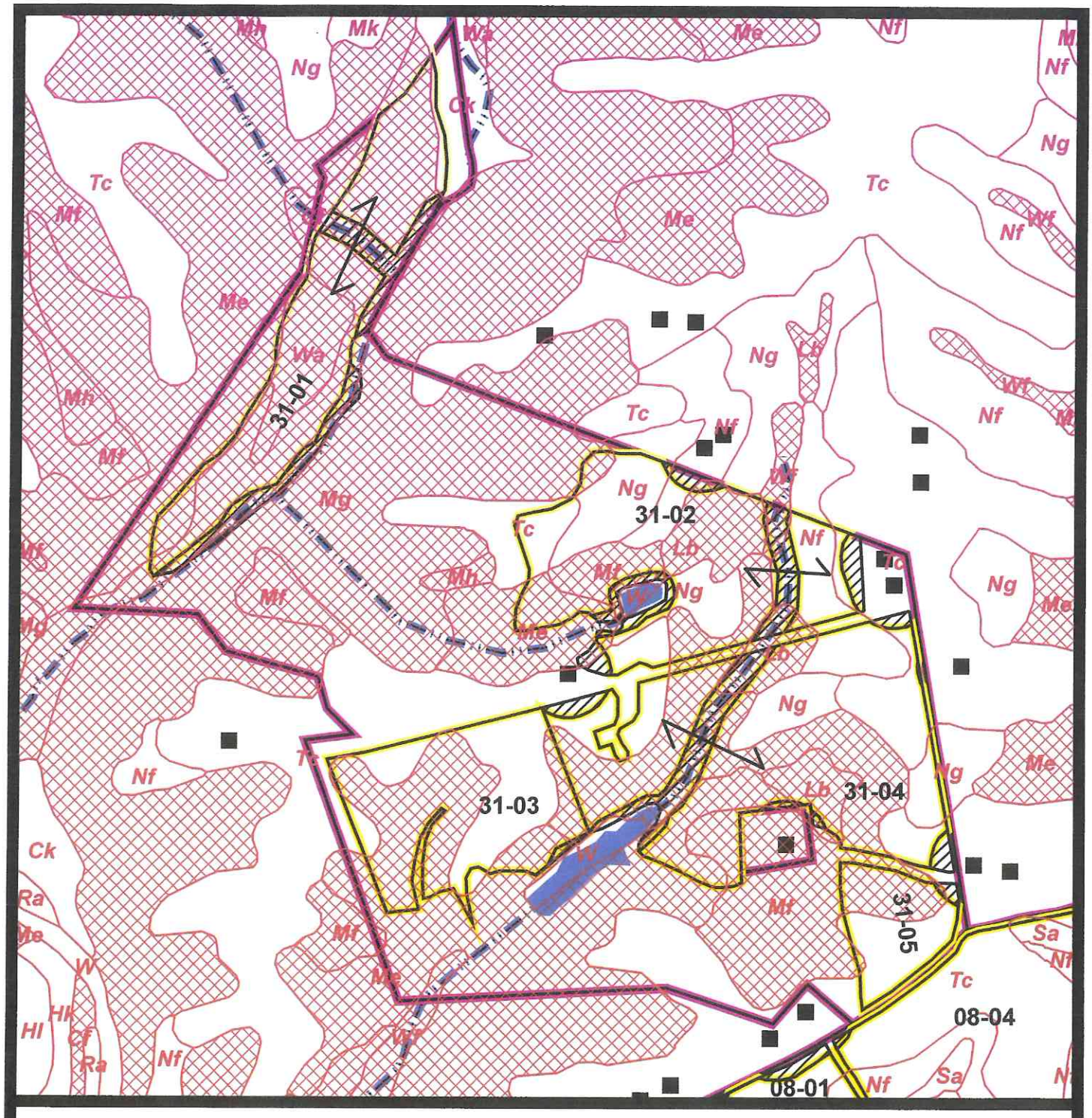

SCALE 1:8,000

SOIL MAP

Environmentally Sensitive Areas

N

SYNAGRO

Kenneth W Willis
FV31
Fields 1 – 5

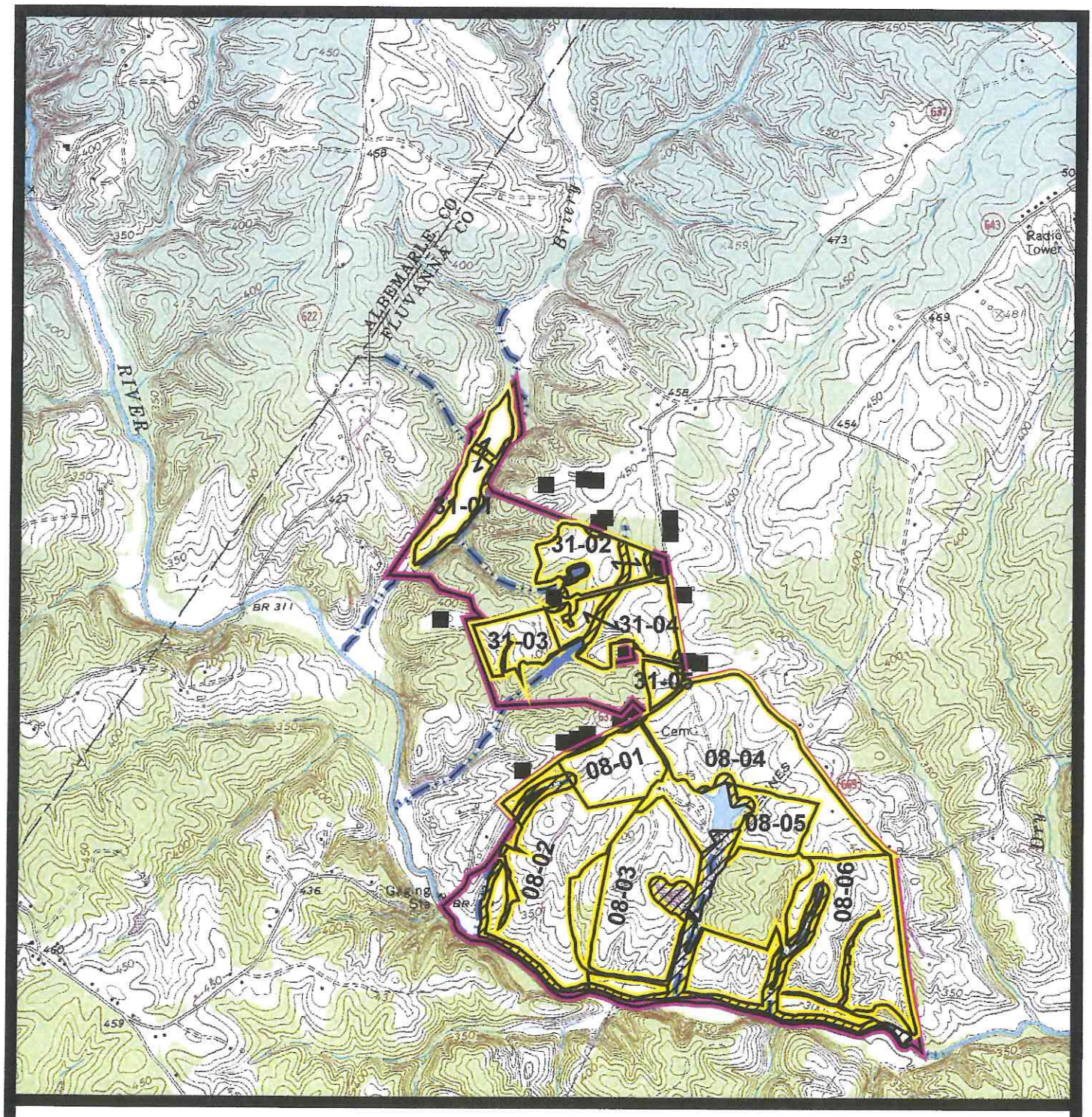

SCALE 1:24,000

TOPO MAP

N

SYNAGRO

Kenneth W Willis
FV31
Fields 1 – 5

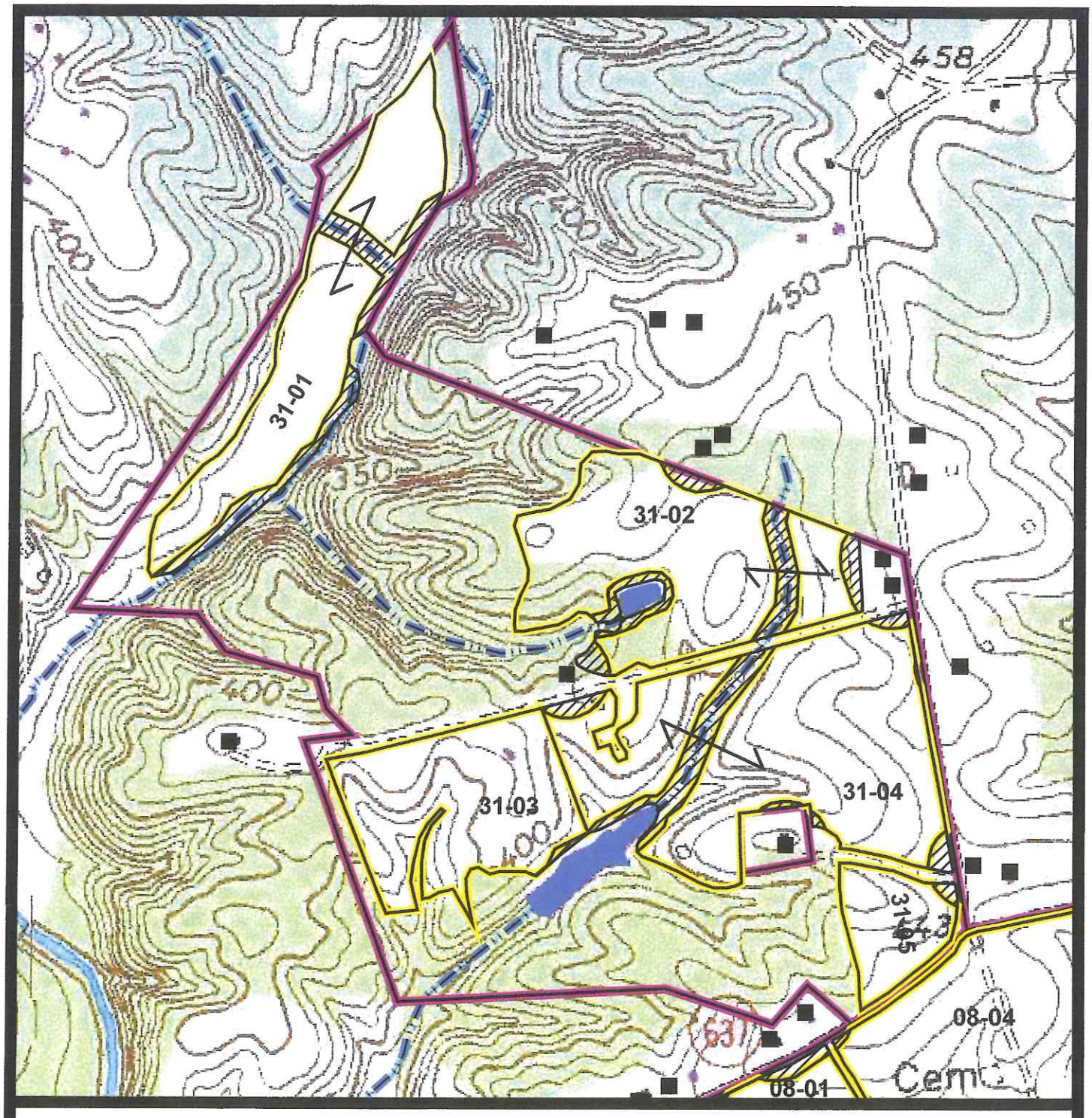

SCALE 1:8,000

TOPO MAP

↑
N

SYNAGRO

Kenneth W. Willis
FV31
Fields 1 – 5

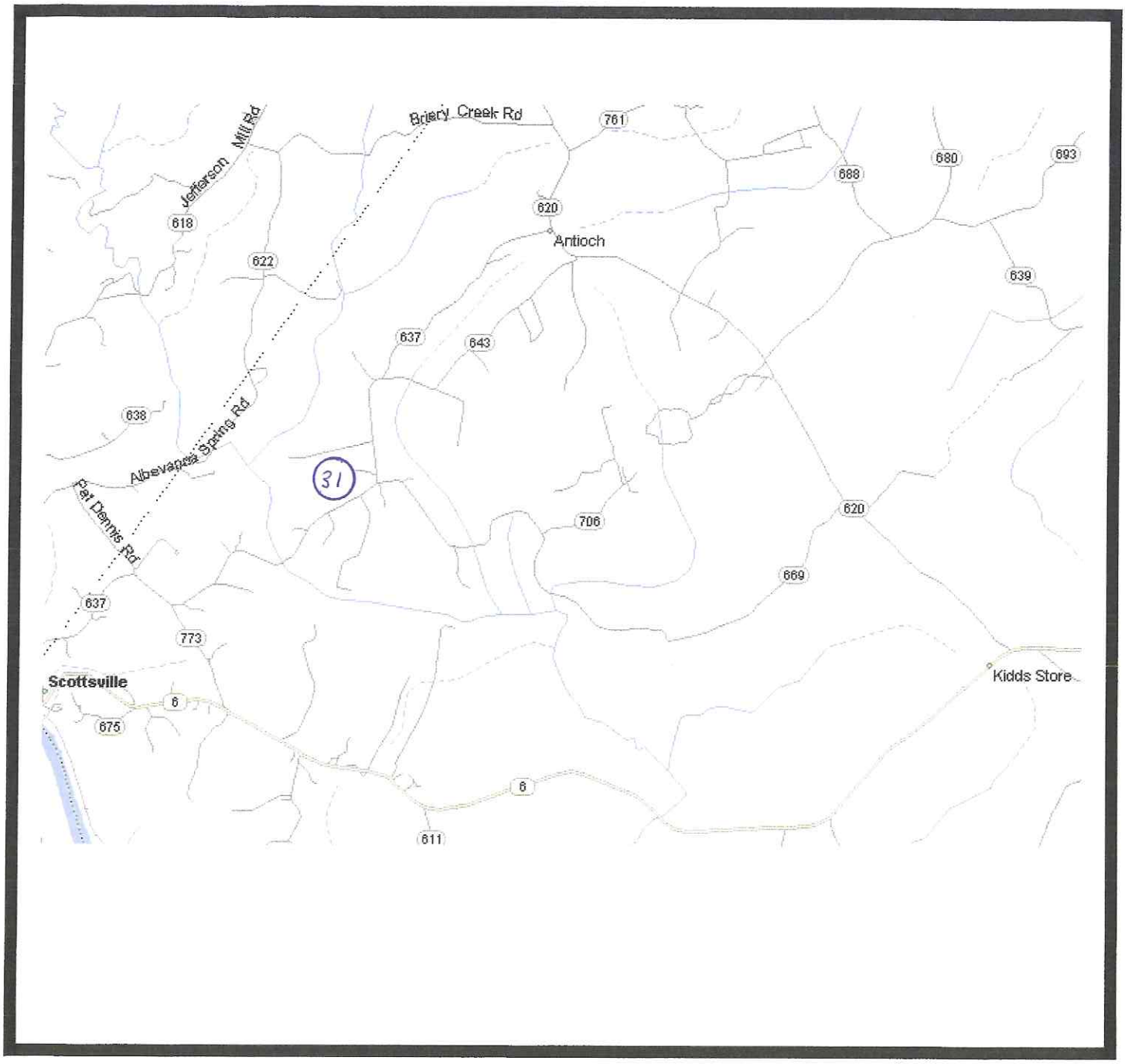

LOCATION MAP

↑
N