LAND APPLICATION SITE

WILLIAM M. MAYO

ALWMM 1-3

ALBEMARLE COUNTY

DEQ VALLEY
OCT 16 2012
To:
Date:

Recyc Systems™ Inc. (Biosolids Land Application)

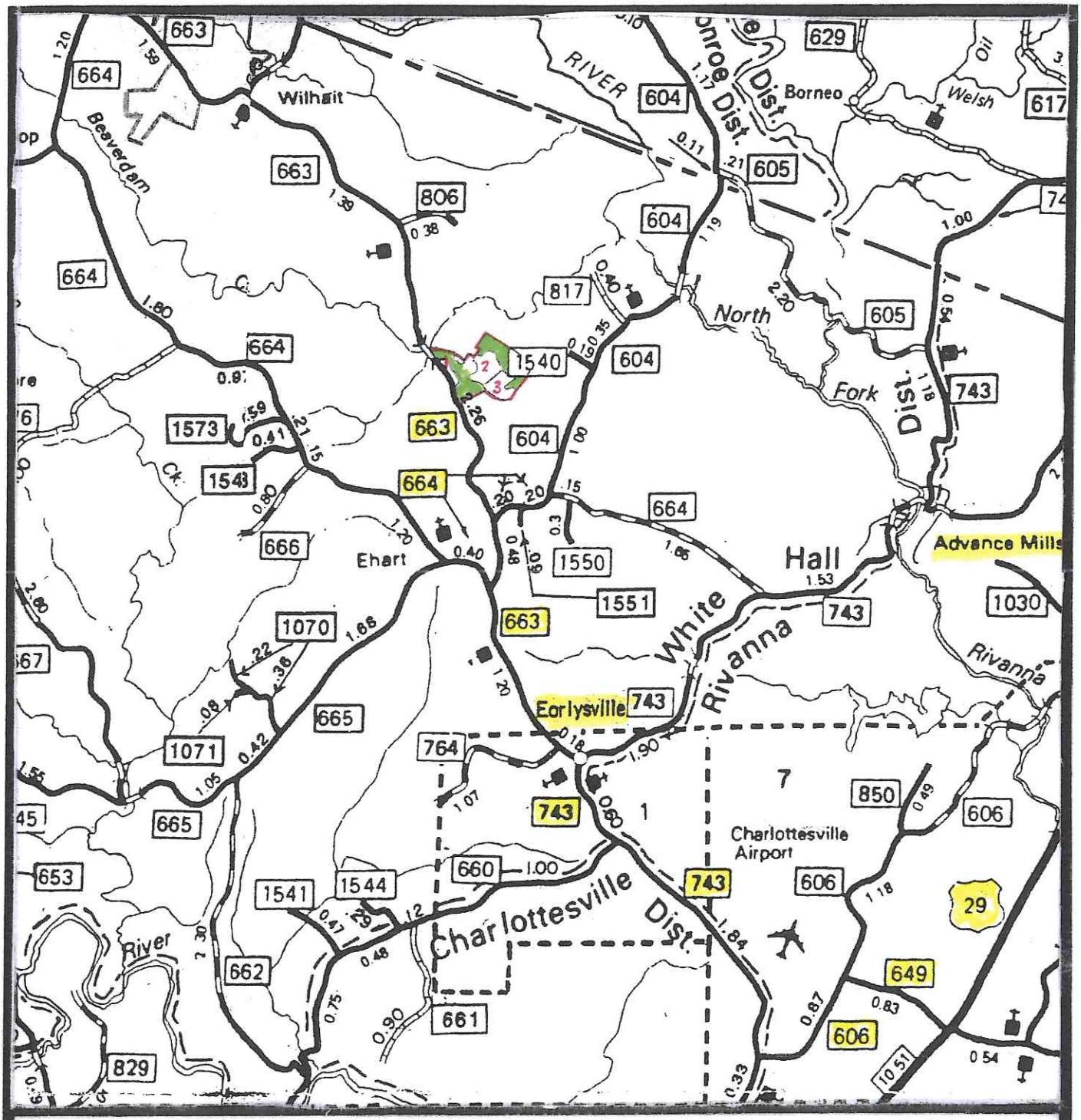

Scale: 1"= 1 mile

ALWMM 1-3

VICINITY MAP

N

Recyc Systems™ Inc. (Biosolids Land Application)

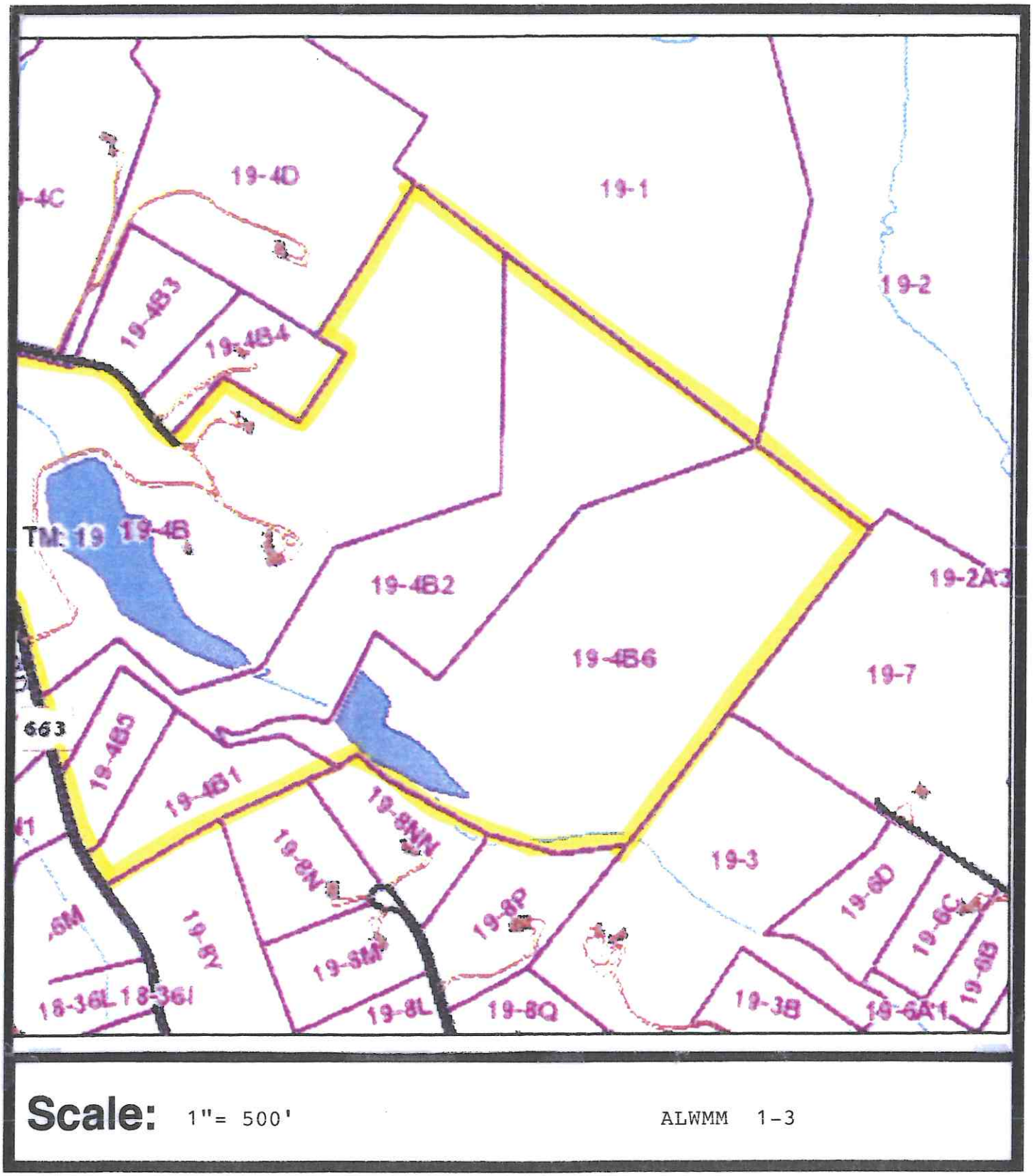

Scale: 1"= 500'

ALWMM 1-3

TAX MAP

N

Recyc Systems™ Inc.

(Biosolids Land Application)

Scale: 1"= 500'

ALWMM 1-3

AERIAL MAP

N

Legend for Site Plan



House and Well

Well / Spring

Perennial Streams & Surface

Wet Spot

Intermittent Stream / Drainage

Trees and Woods

Private Drive

Rock / Rocky Area

Sinkhole

Severely Eroded Spot

State Road

Field Boundary / Fence

Property Line

Slope

Frequent Flooded Soil

Recyc Systems™ Inc.

(Biosolids Land Application)

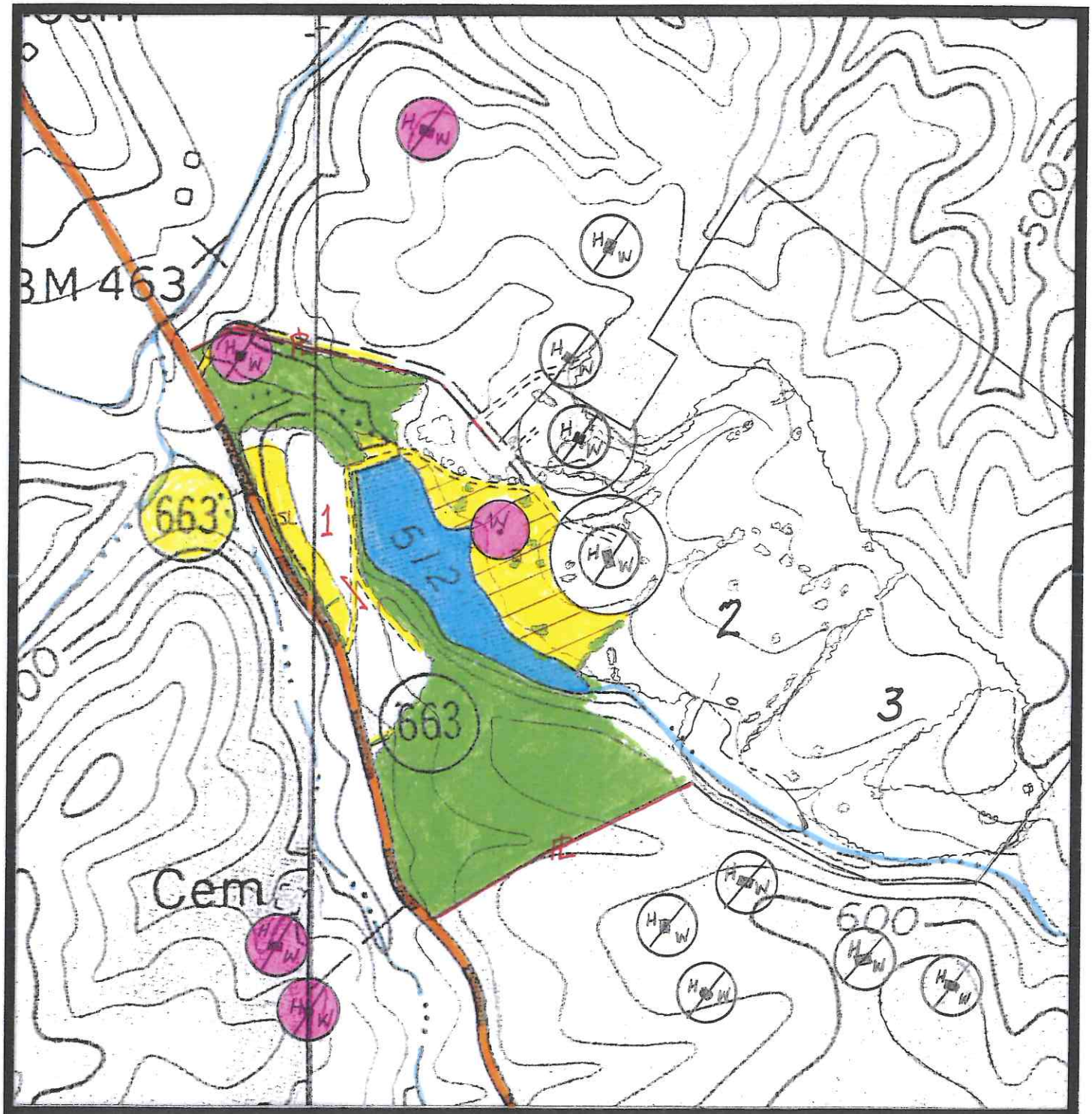

Scale: 1"= 500'

ALWMM 1

SITE PLAN

N

Recyc Systems™ Inc. (Biosolids Land Application)

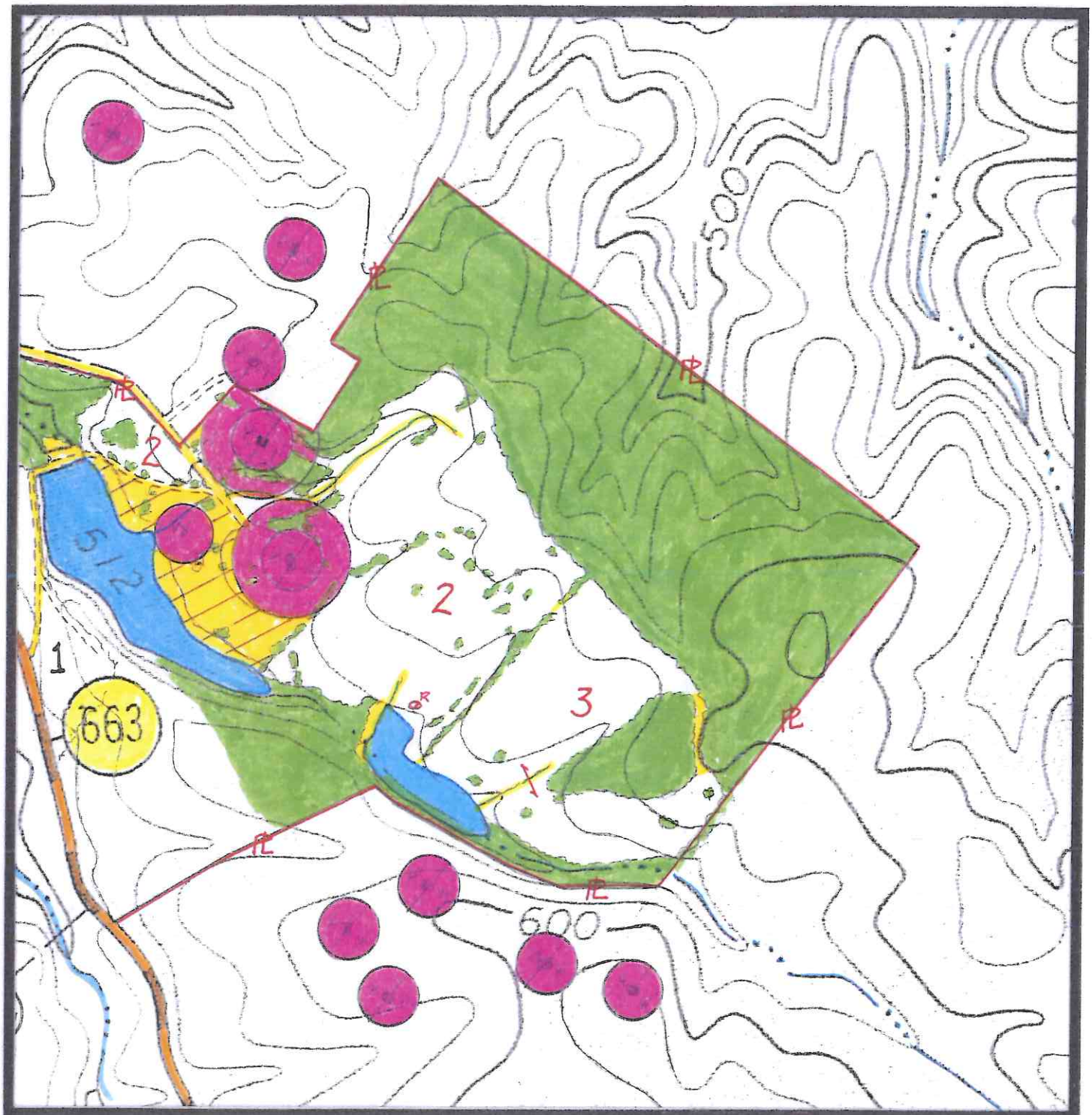

Scale: 1"= 500'

ALWMM 2,3

SITE PLAN

N

Recyc Systems™ Inc. (Biosolids Land Application)

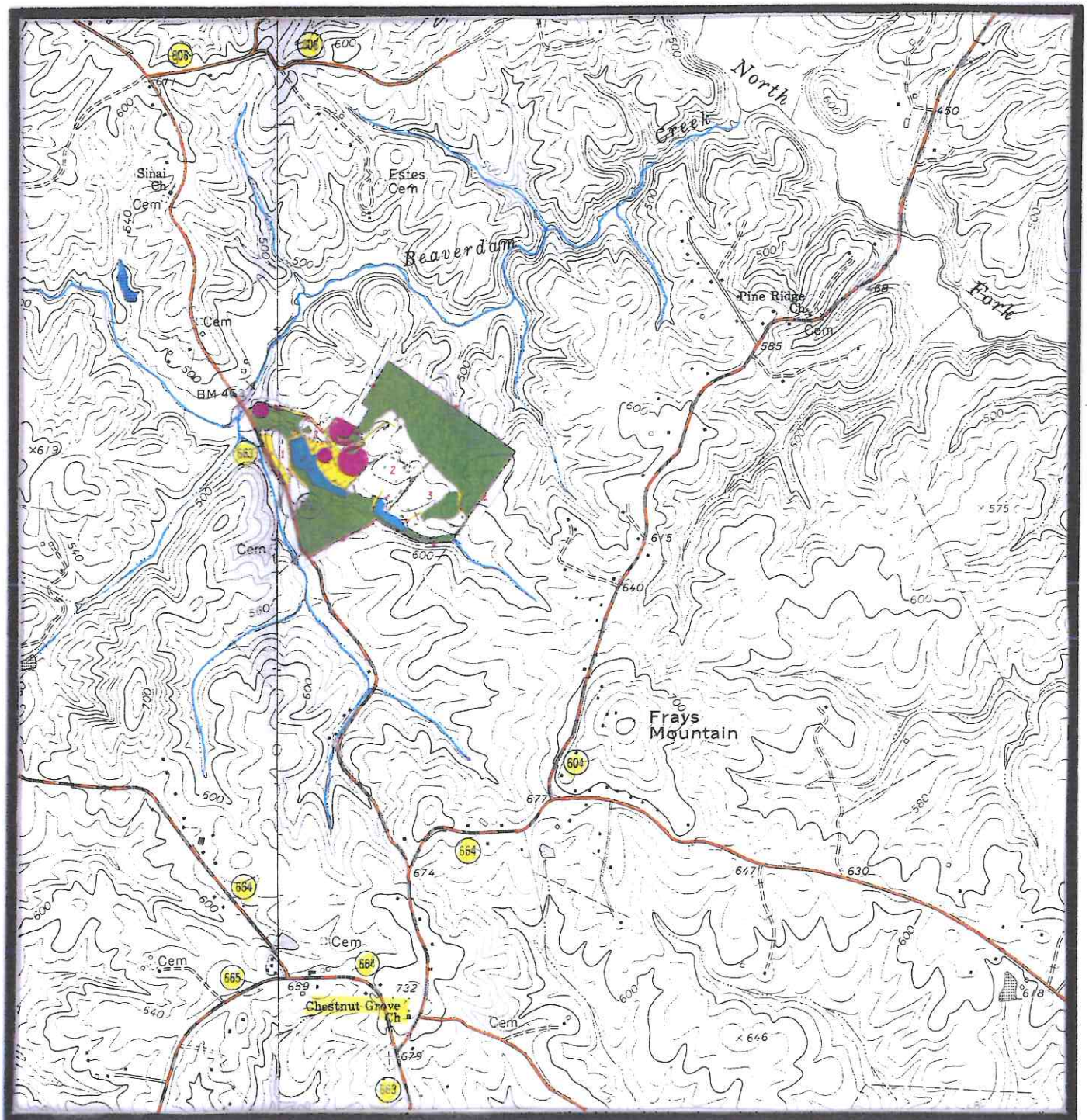

Scale: 1"= 2,000'

ALWMM 1-3

TOPOGRAPHIC MAP

N