Recyc Systems™ Inc. (Biosolids Land Application)

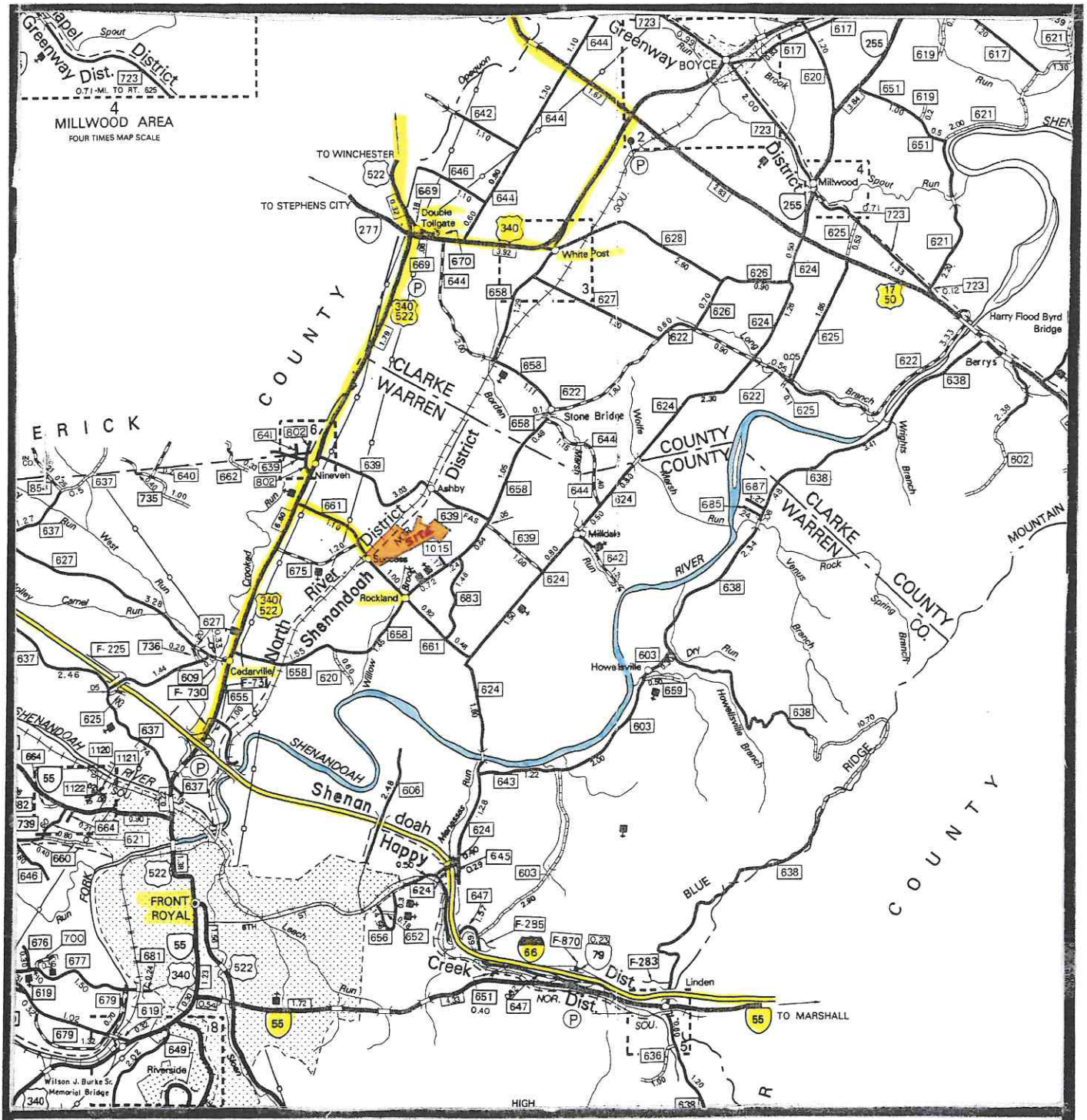

Scale: 1"= 2 miles

WNTOS 1-6

VICINITY MAP

N

Recyc Systems™ Inc. (Biosolids Land Application)

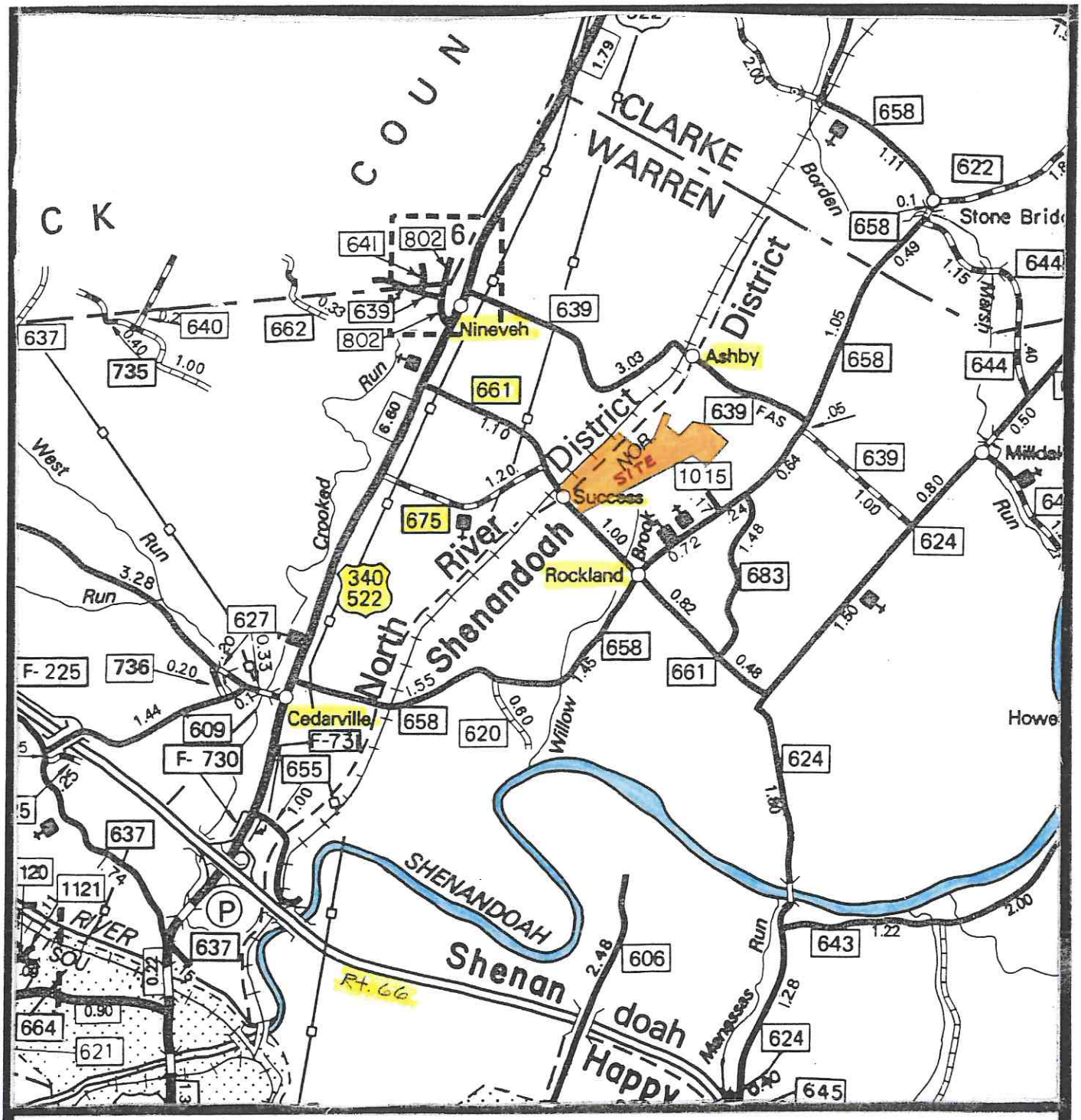

Scale: 1"= 1 mile

WNTOS 1-6

VICINITY MAP

N

Recyc Systems™ Inc. (Biosolids Land Application)

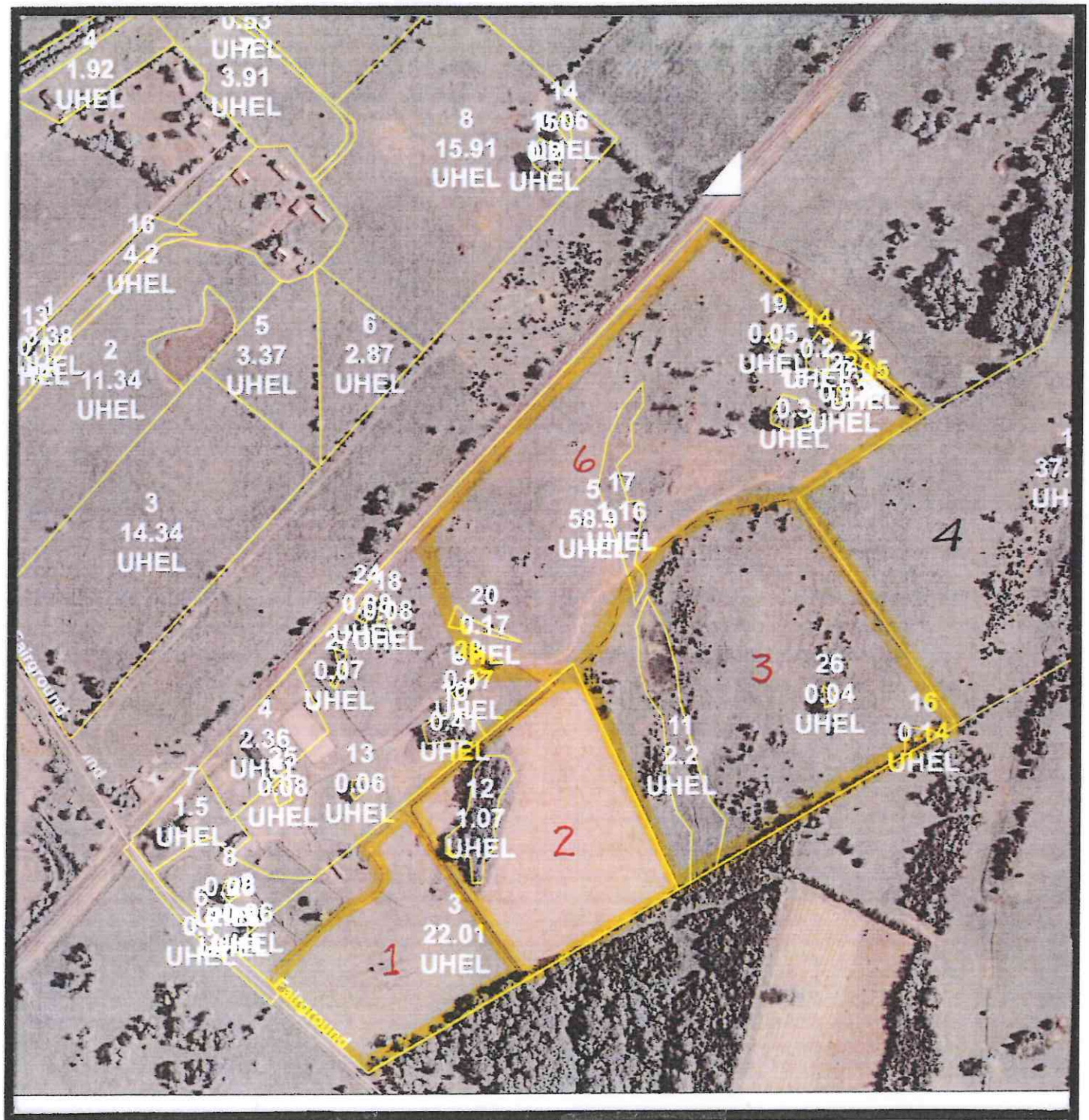

Scale: 1"= 500'

WNTOS 1-3,6

AERIAL MAP

N

Recyc Systems™ Inc. (Biosolids Land Application)

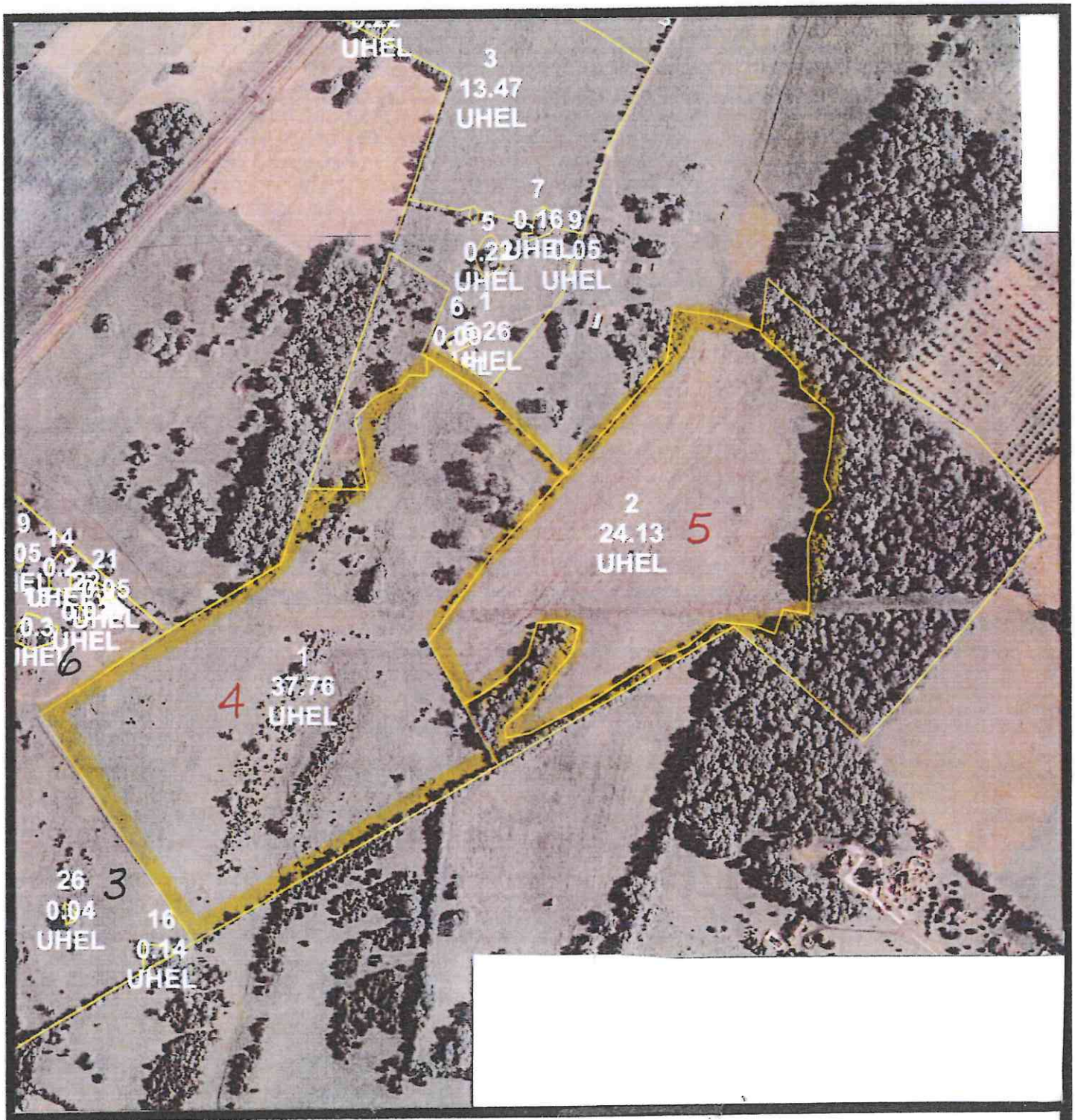

Scale: 1"= 500'

WNTOS 4,5

AERIAL MAP

N

Recyc Systems™ Inc. (Biosolids Land Application)

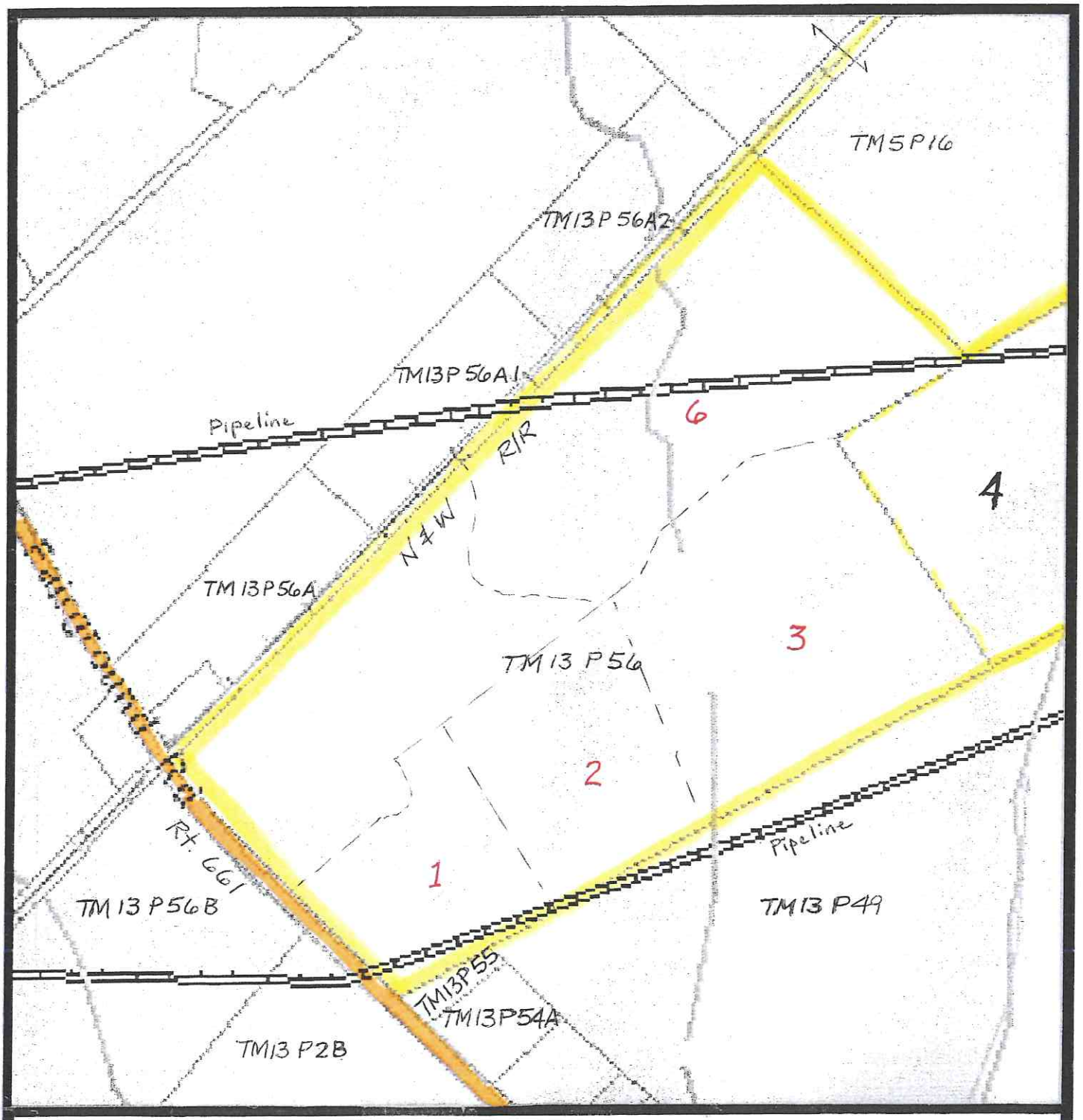

Scale: 1"= 500'

WNTOS 1-3,6

TAX MAP

N

Recyc Systems™ Inc. (Biosolids Land Application)

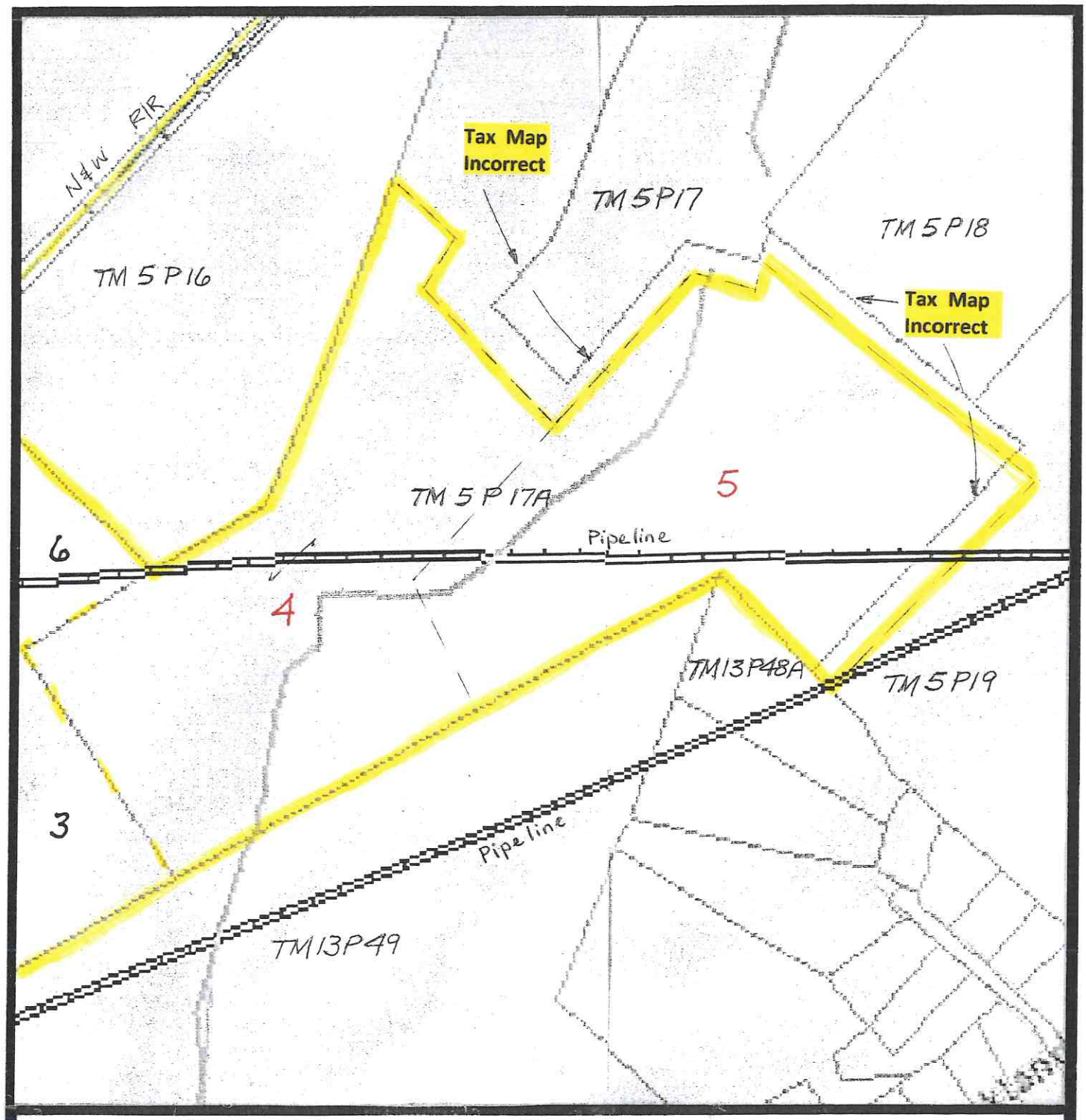

Scale: 1"= 500'

WNTOS 4,5

TAX MAP

N

Recyc Systems™ Inc. (Biosolids Land Application)

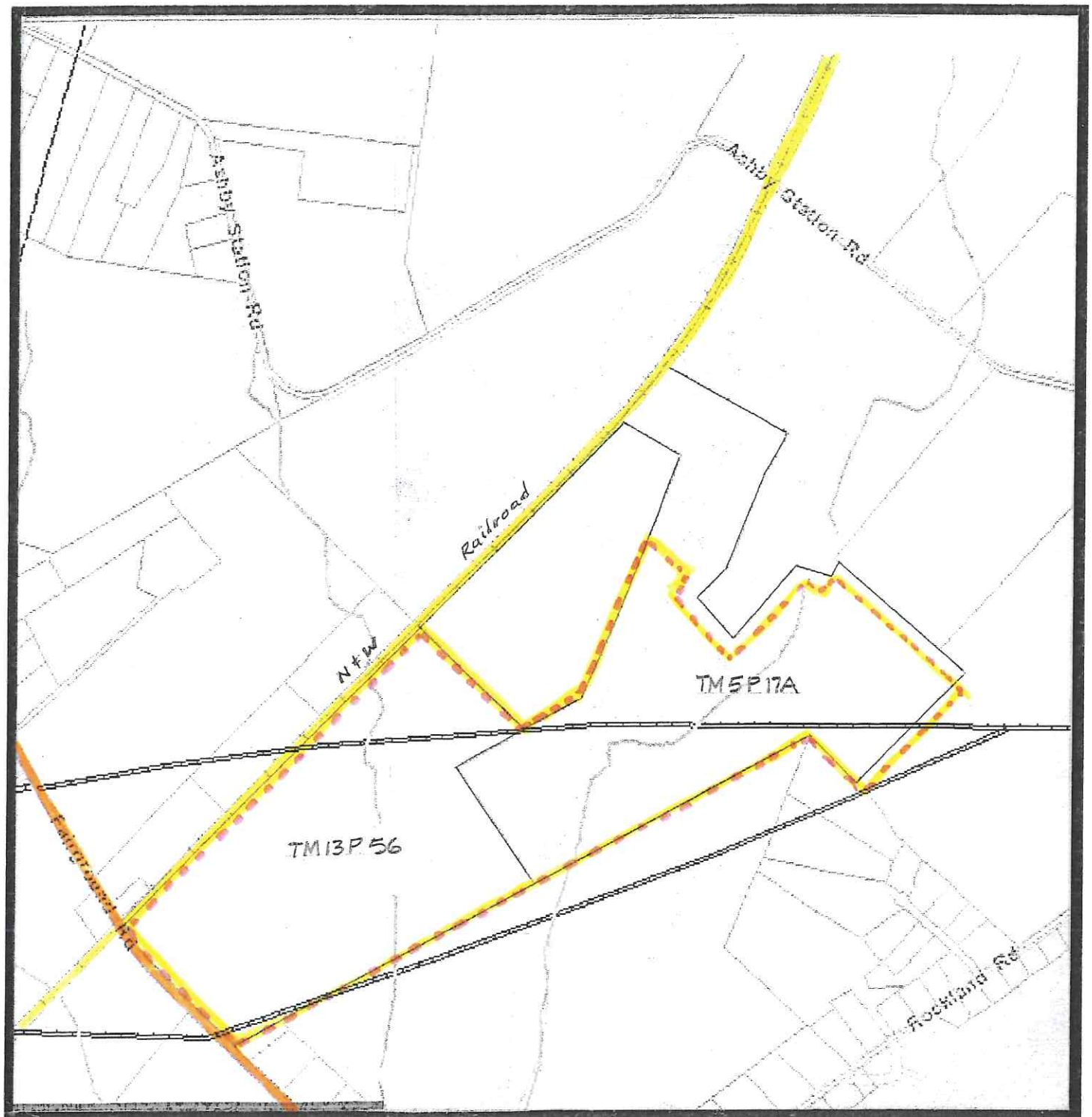

Scale: 1"= 1,000'

WNTOS 1-6

TAX MAP

N

Recyc Systems™ Inc. (Biosolids Land Application)

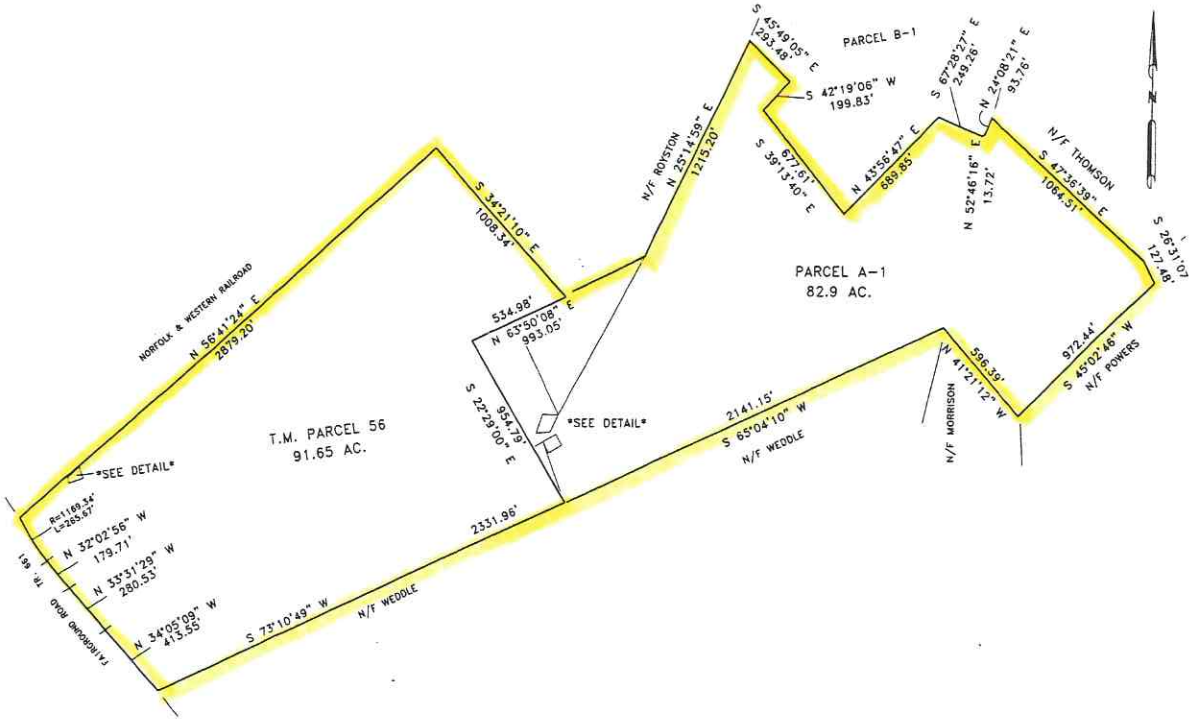

Scale: 1"= 1,000'

BOUNDARY SURVEY PLATS

N

Legend for Site Plan

H/W — House and Well

W — Well

Sp — Spring

Perennial Streams & Surface

Wet Spot

Intermittent Stream / Drainage

Trees and Woods

Private Drive

R — Rock / Rocky Area

S — Sinkhole

Severely Eroded Spot

State Road

Field Boundary / Fence

PL — Property Line

SL — Slope

FF — Frequent Flooded Soil

Recyc Systems™ Inc. (Biosolids Land Application)

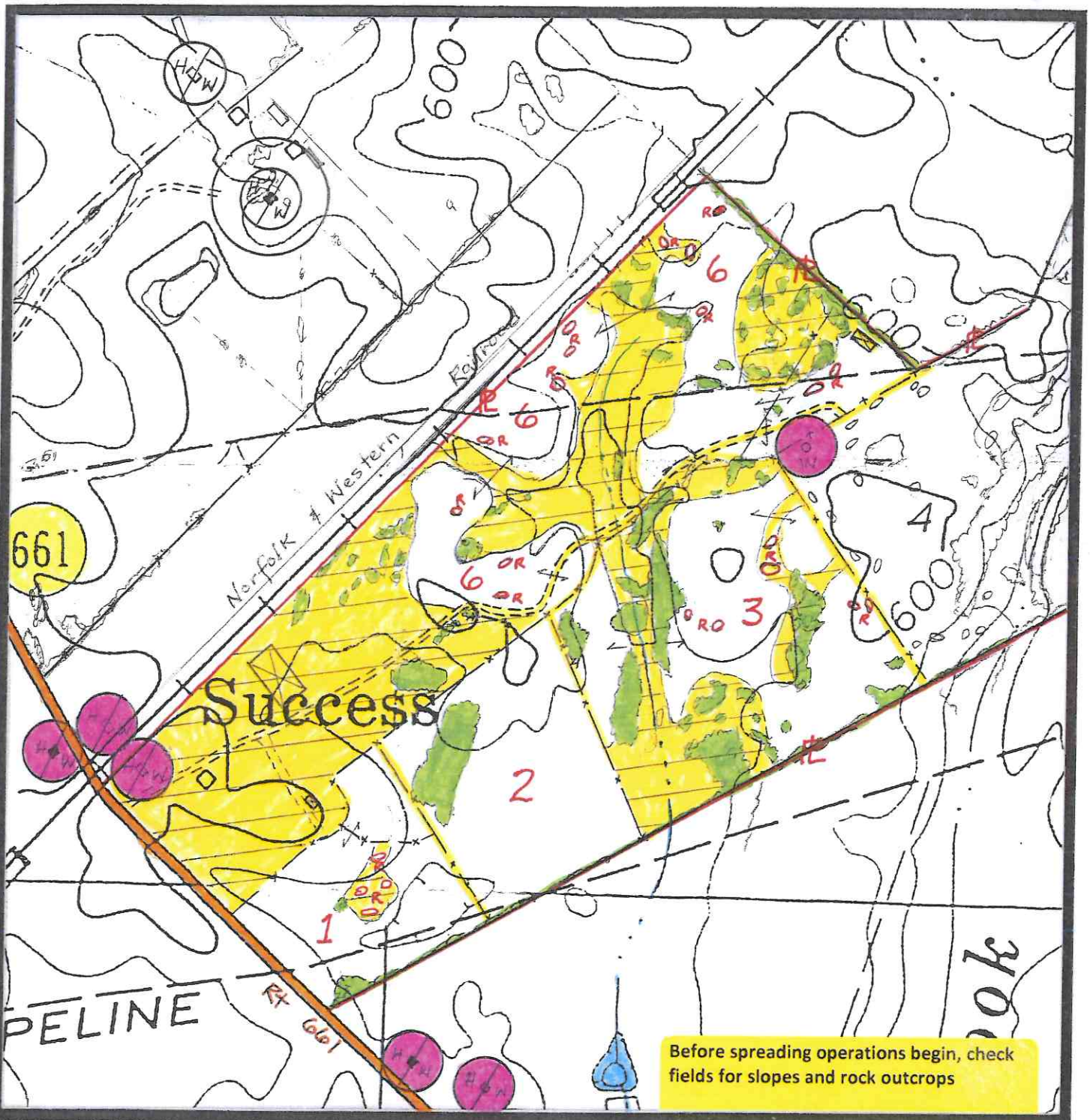

Scale: 1"= 500'

WNTOS 1-3,6

SITE PLAN

N

Recyc Systems™ Inc. (Biosolids Land Application)

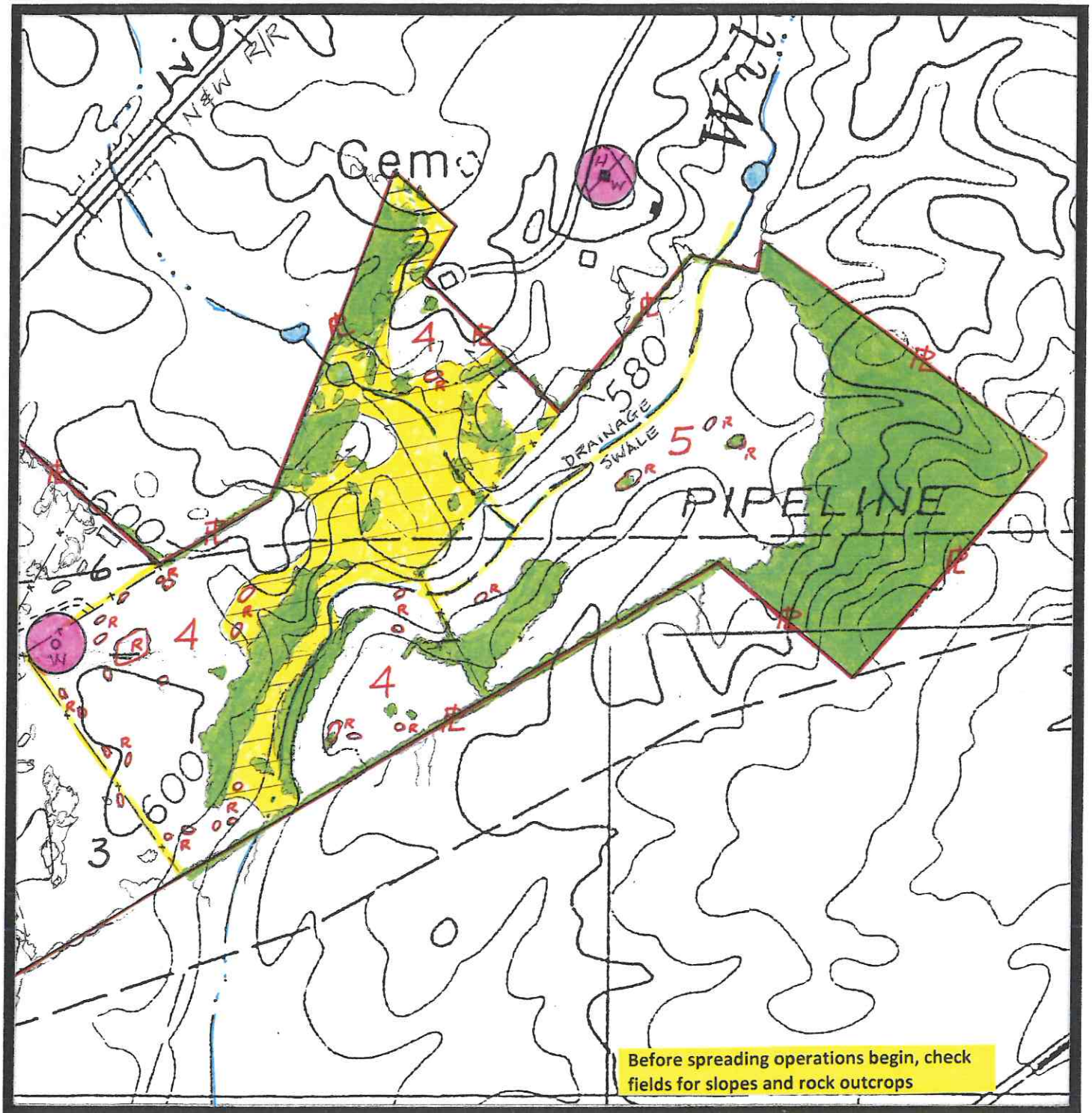

Scale: 1"= 500'

WNTOS 4,5

SITE PLAN

N

Recyc Systems™ Inc. (Biosolids Land Application)

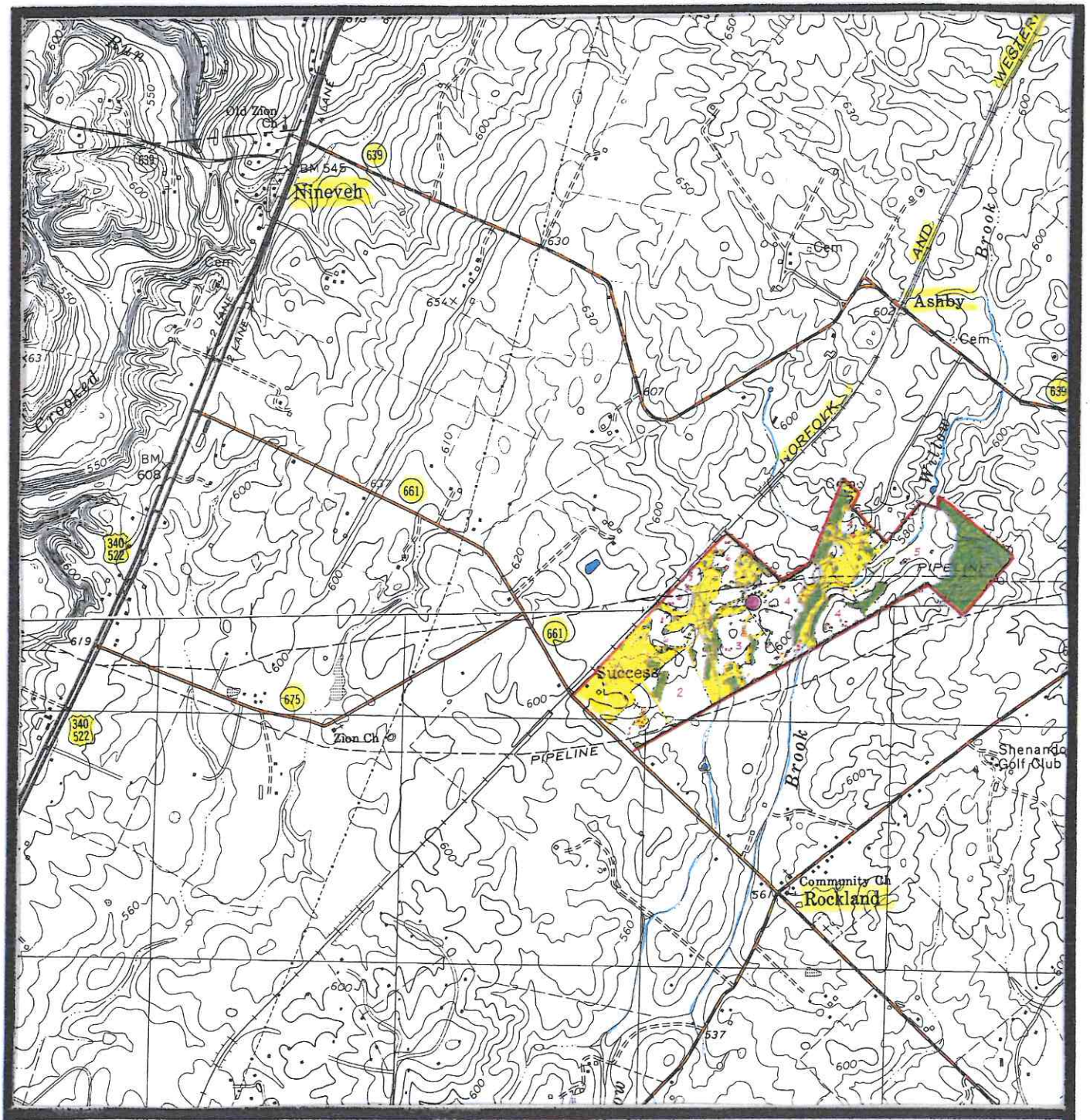

Scale: 1"= 2,000'

WNTOS 1-6

TOPOGRAPHIC MAP

N