Recyc Systems™ Inc. (Biosolids Land Application)

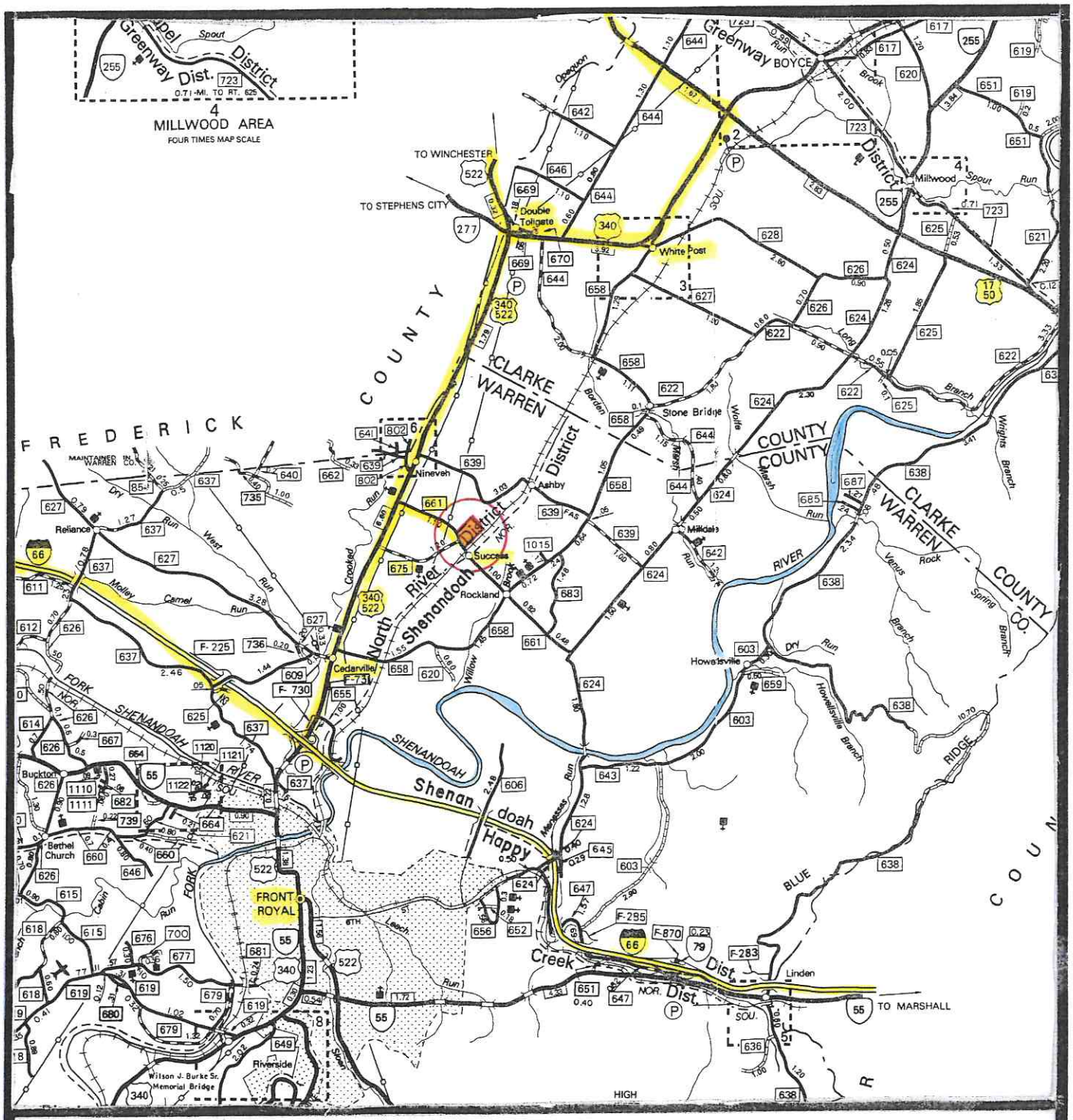

Scale: 1"= 2 miles

WNSMC 1

VICINITY MAP

N

Recyc Systems™ Inc. (Biosolids Land Application)

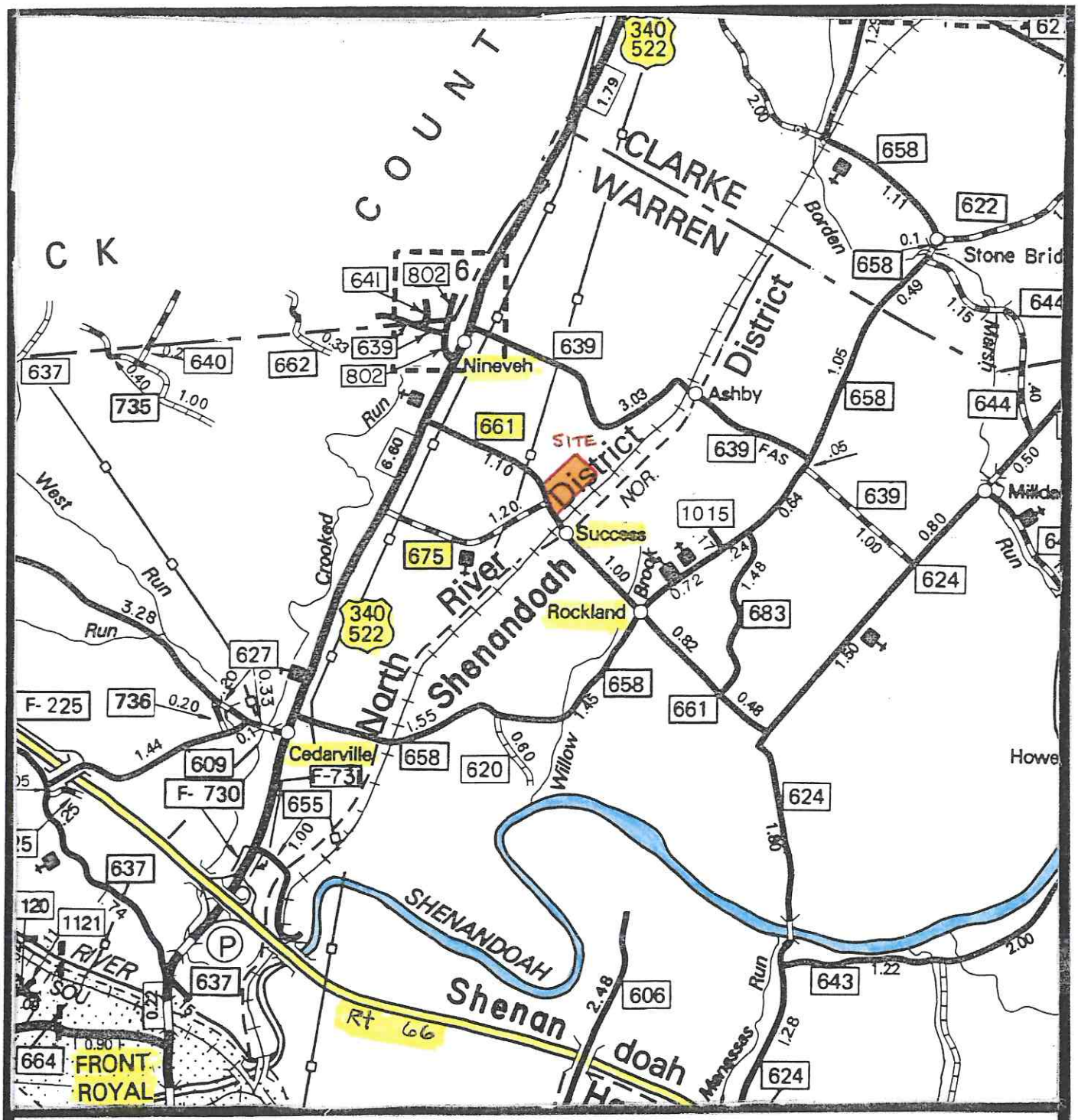

Scale: 1"= 1 mile

WNSMC 1

VICINITY MAP

N

Recyc Systems™ Inc. (Biosolids Land Application)

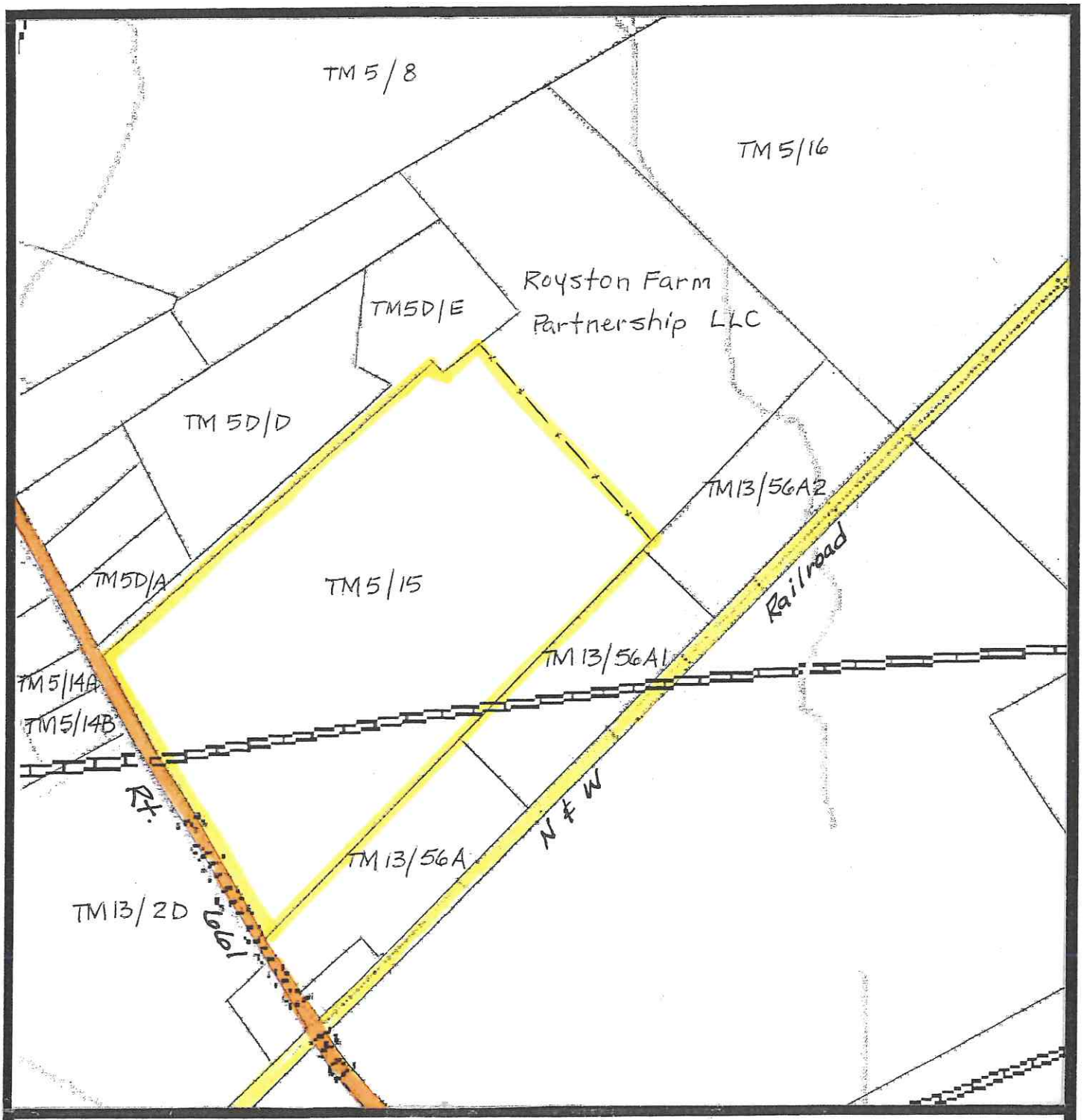

Scale: 1"= 500'

WNSMC 1

TAX MAP

N

Recyc Systems™ Inc. (Biosolids Land Application)

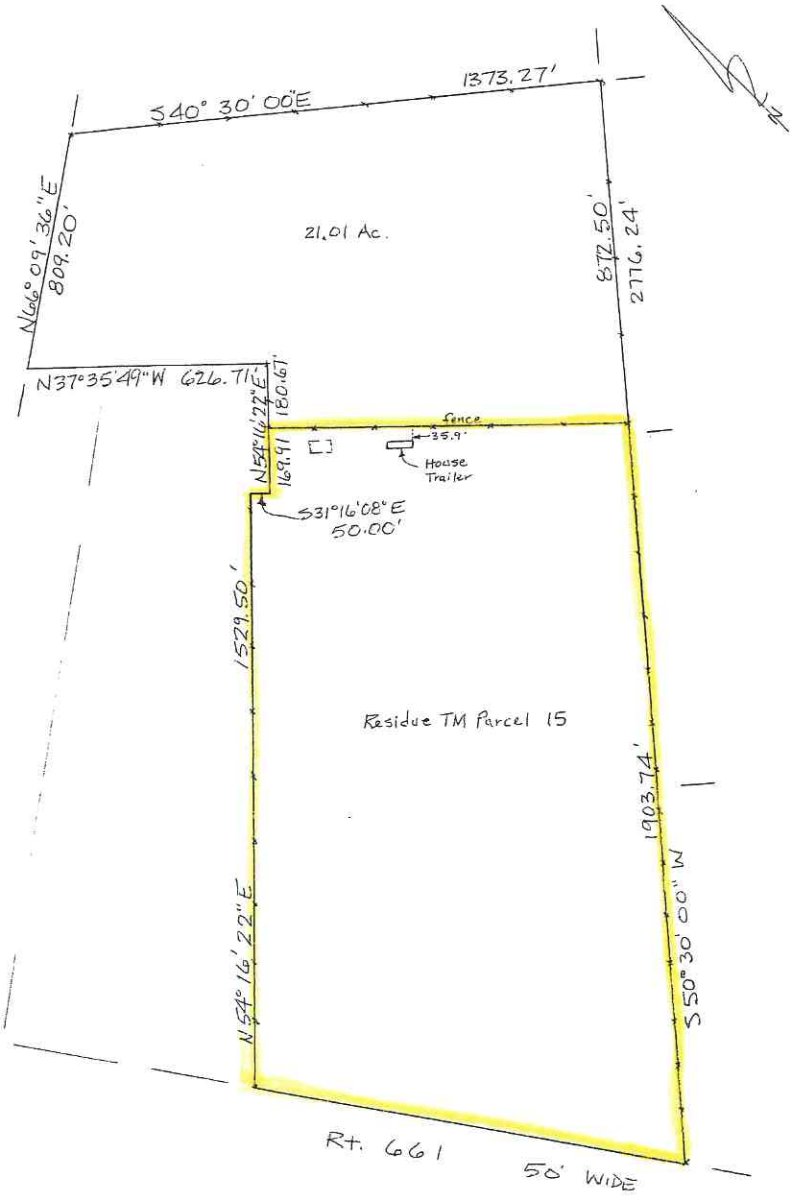

Scale: 1"= 500'

BOUNDARY SURVEY PLAT

Recyc Systems™ Inc. (Biosolids Land Application)



Scale: 1"= 500'

WNSMC 1

SOIL MAP

N

Recyc Systems™ Inc. (Biosolids Land Application)

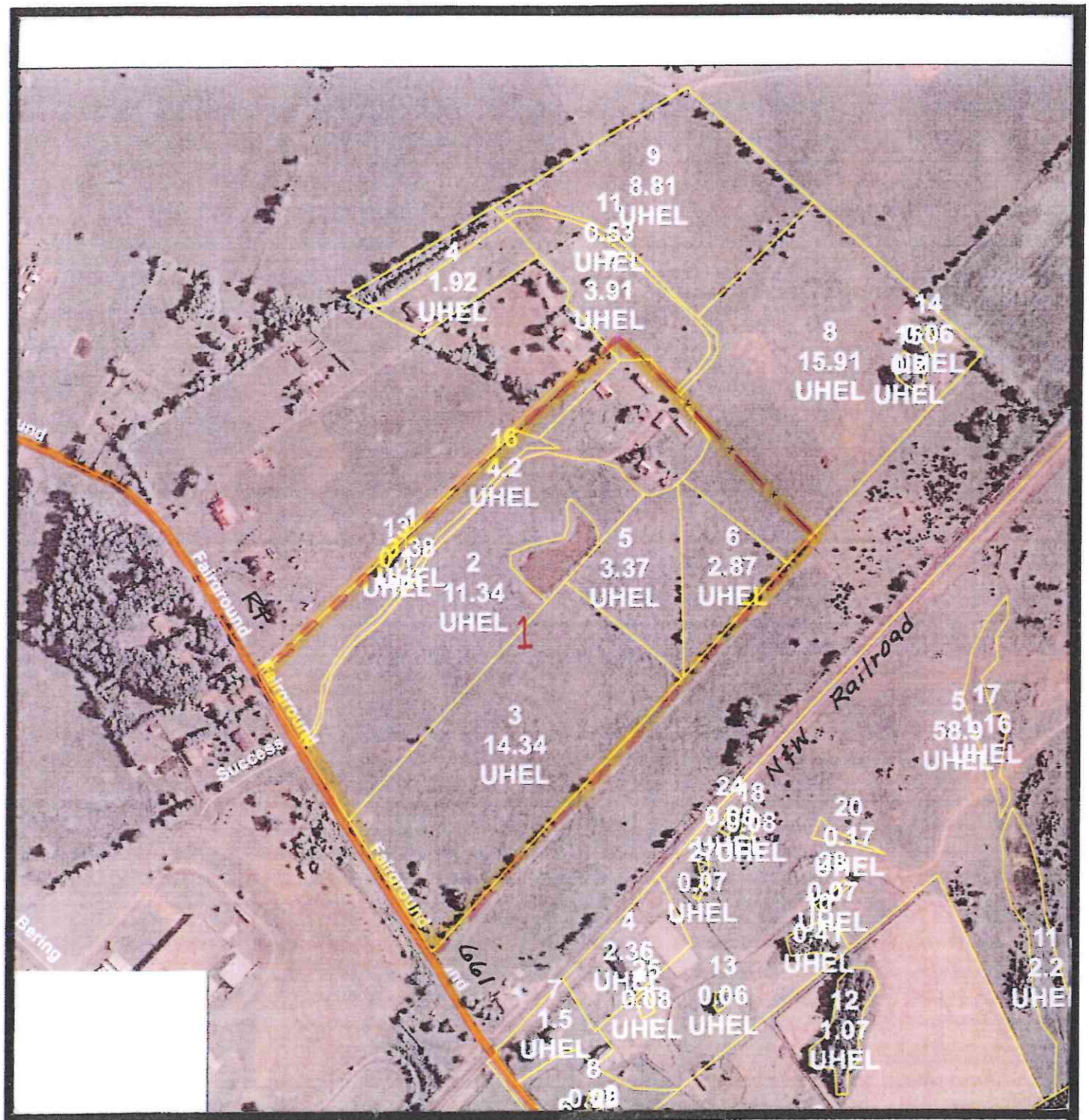

Scale: 1"= 500'

WNSMC 1

AERIAL MAP

N

Legend for Site Plan

H/W	House and Well
W Sp	Well / Spring
	Perennial Streams & Surface
	Wet Spot
	Intermittent Stream / Drainage
	Trees and Woods
	Private Drive
R	Rock / Rocky Area
S	Sinkhole
	Severely Eroded Spot
	State Road
	Field Boundary / Fence
PL PL	Property Line
SL	Slope
FF	Frequent Flooded Soil

Recyc Systems™ Inc. (Biosolids Land Application)

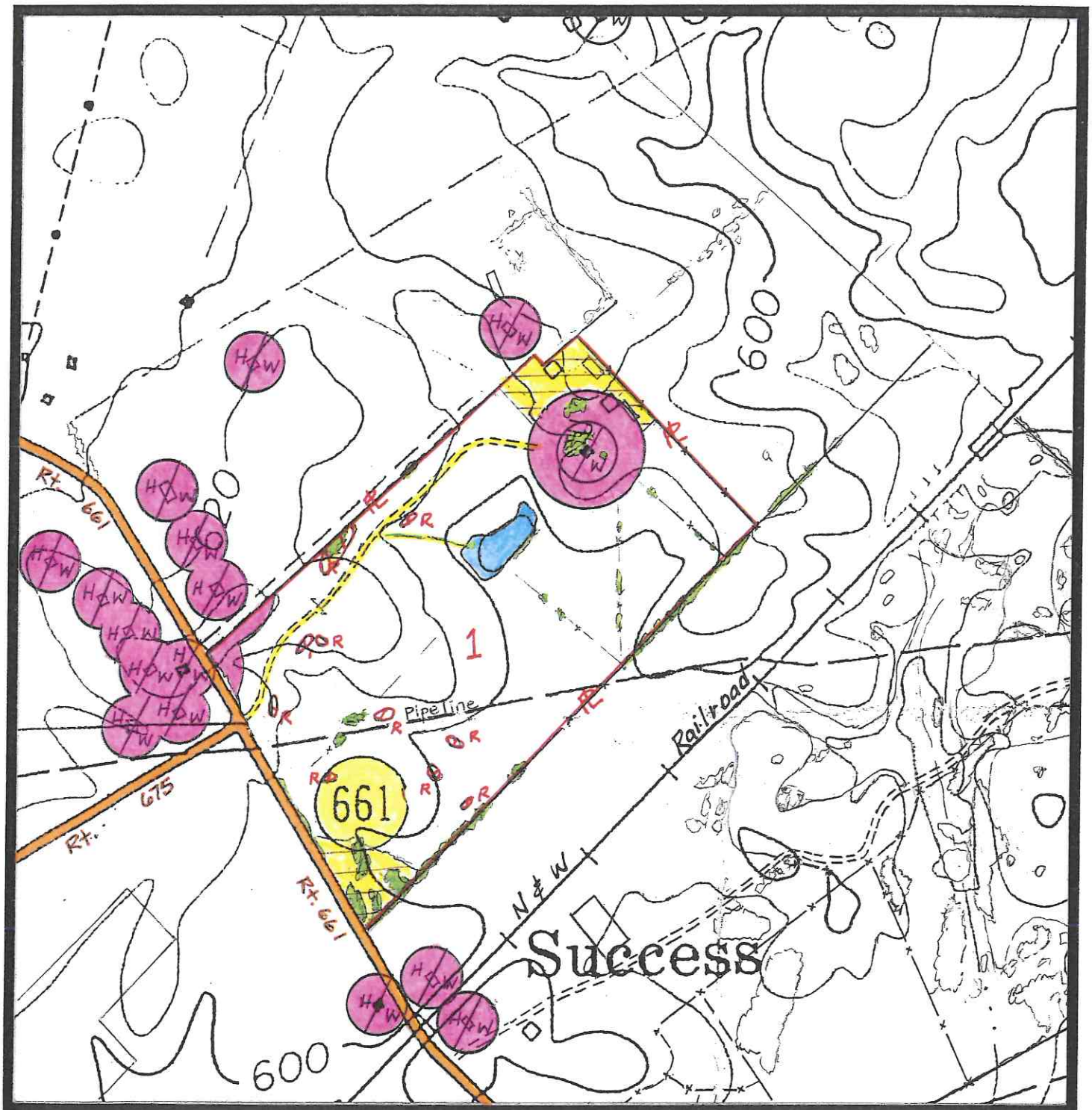

Scale: 1"= 500'

WNSMC 1

SITE PLAN

N

Recyc Systems™ Inc. (Biosolids Land Application)

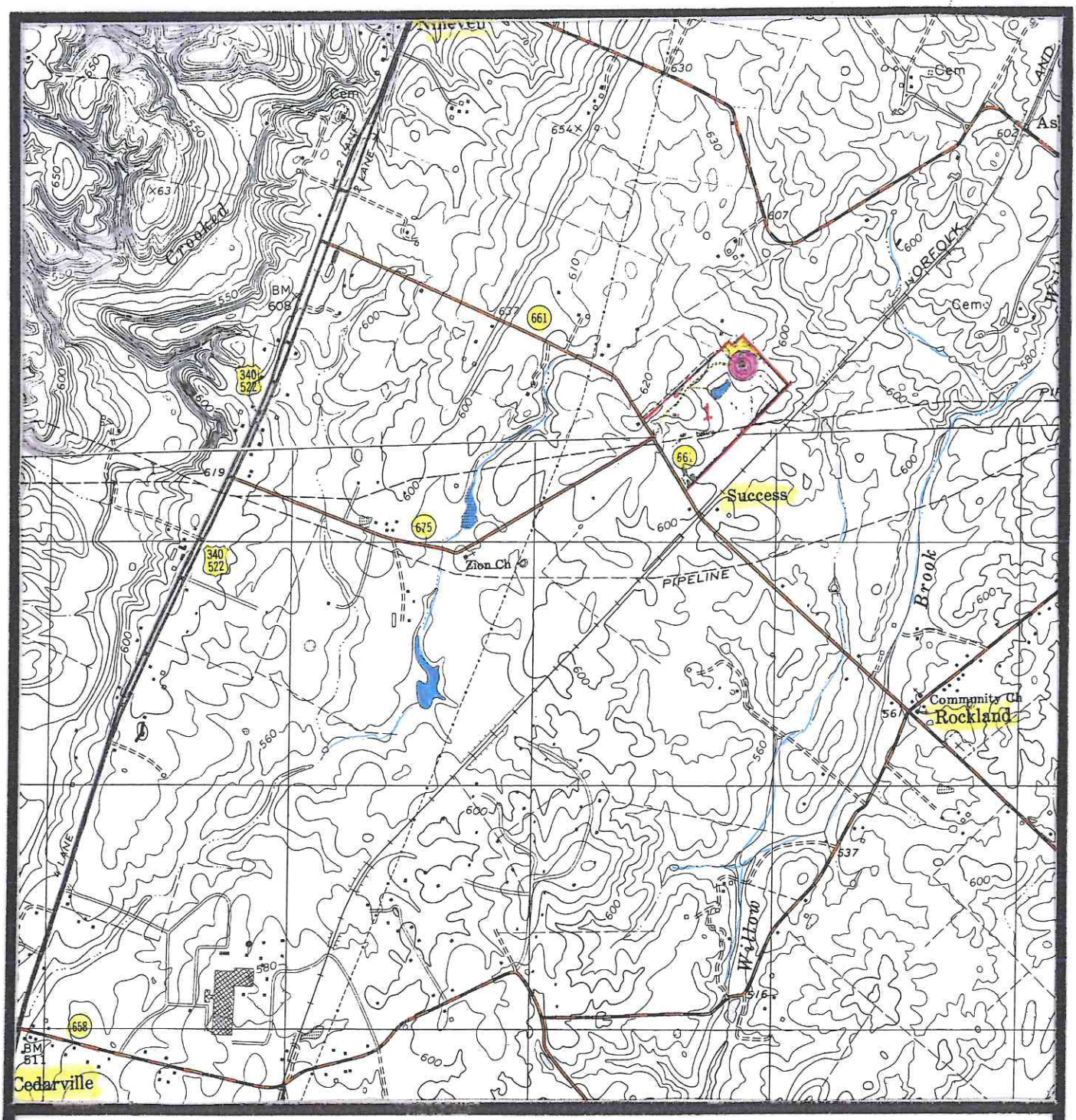

Scale: 1"= 2,000'

WNSMC 1

TOPOGRAPHIC MAP

N