Recyc Systems™ Inc. (Biosolids Land Application)

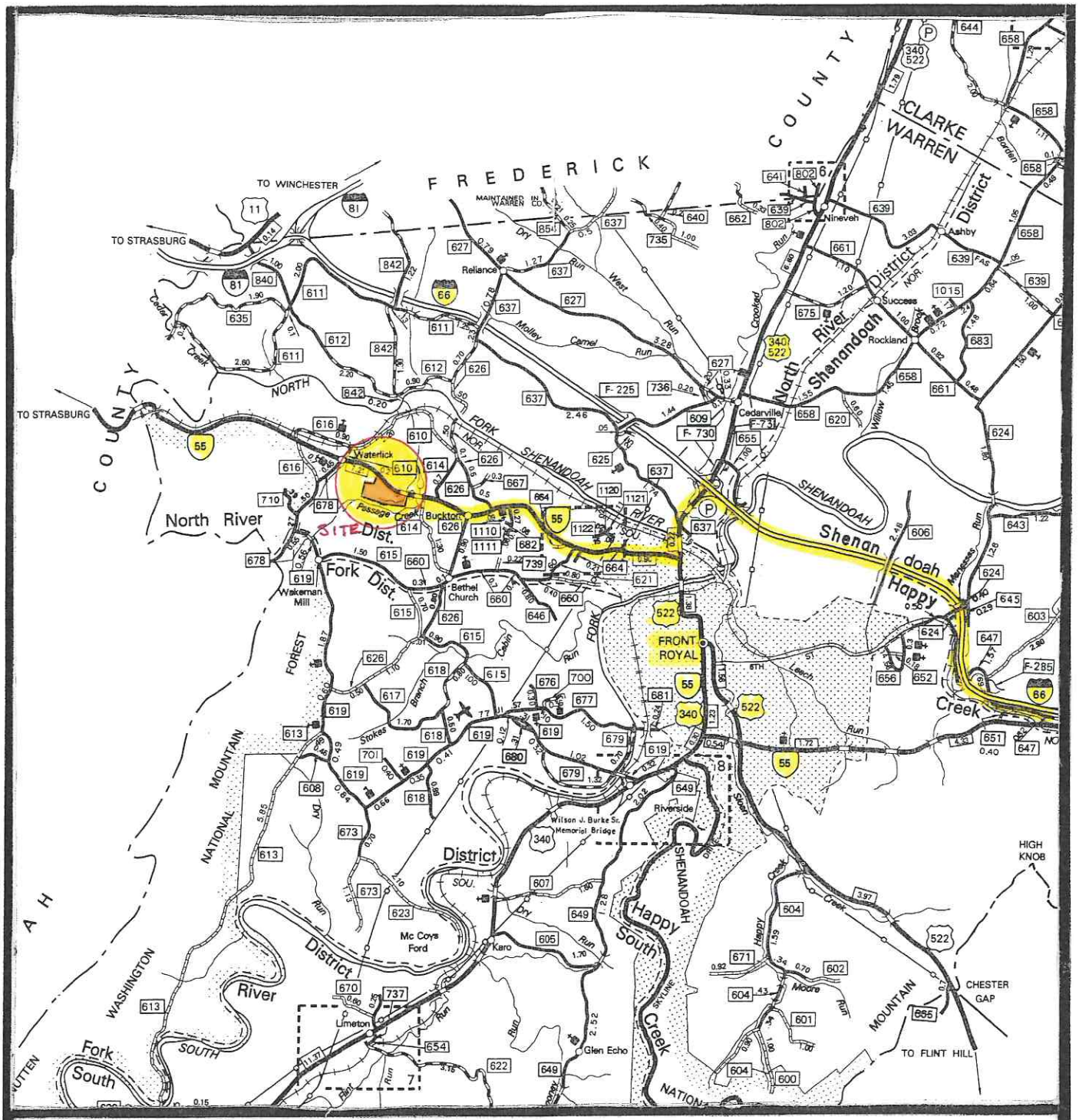

Scale: 1"= 2 miles

WNAJD 1-4

VICINITY MAP

N

Recyc Systems™ Inc. (Biosolids Land Application)

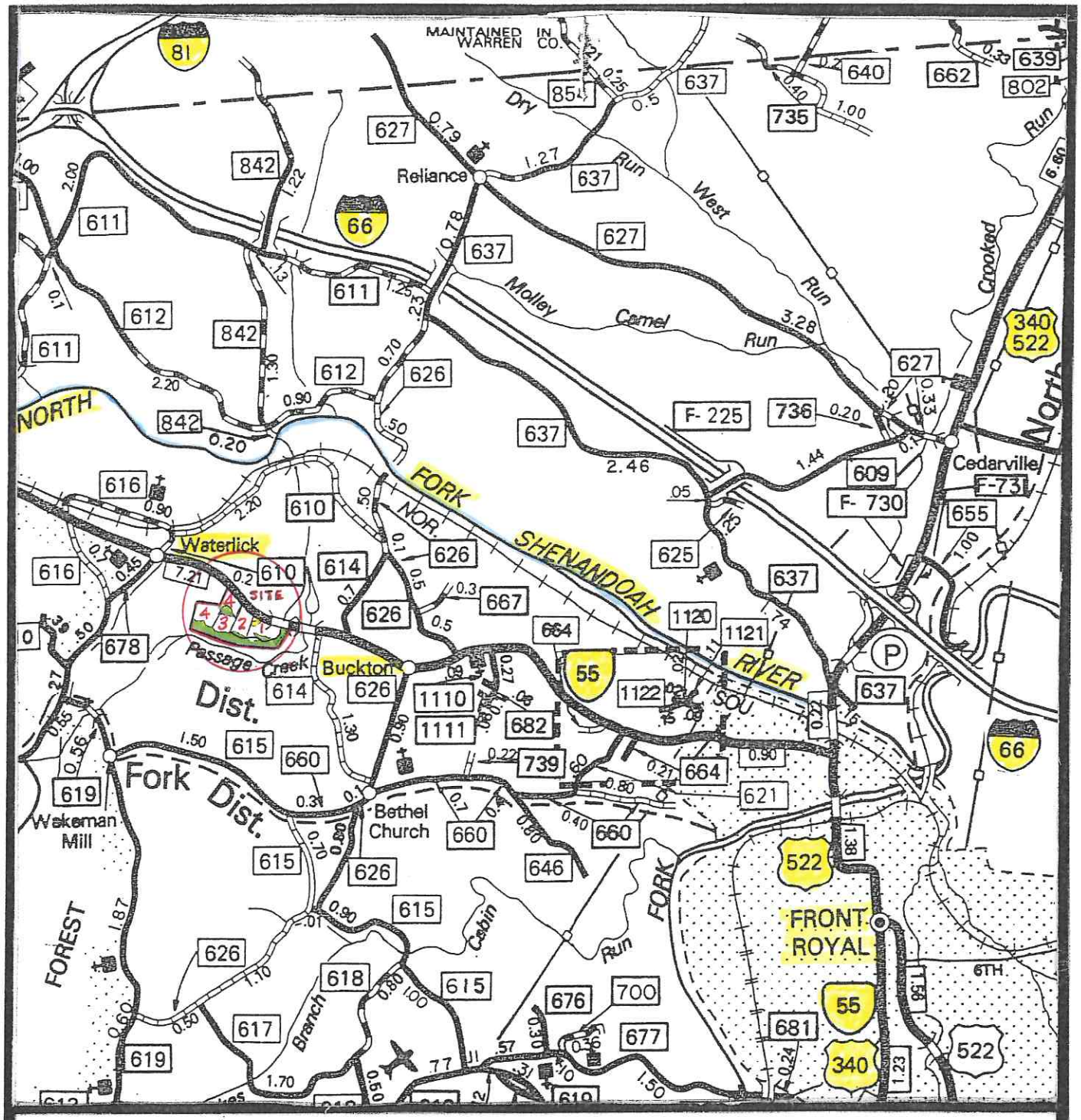

Scale: 1"= 1 mile

WNAJD 1-4

VICINITY MAP

N

Recyc Systems™ Inc. (Biosolids Land Application)

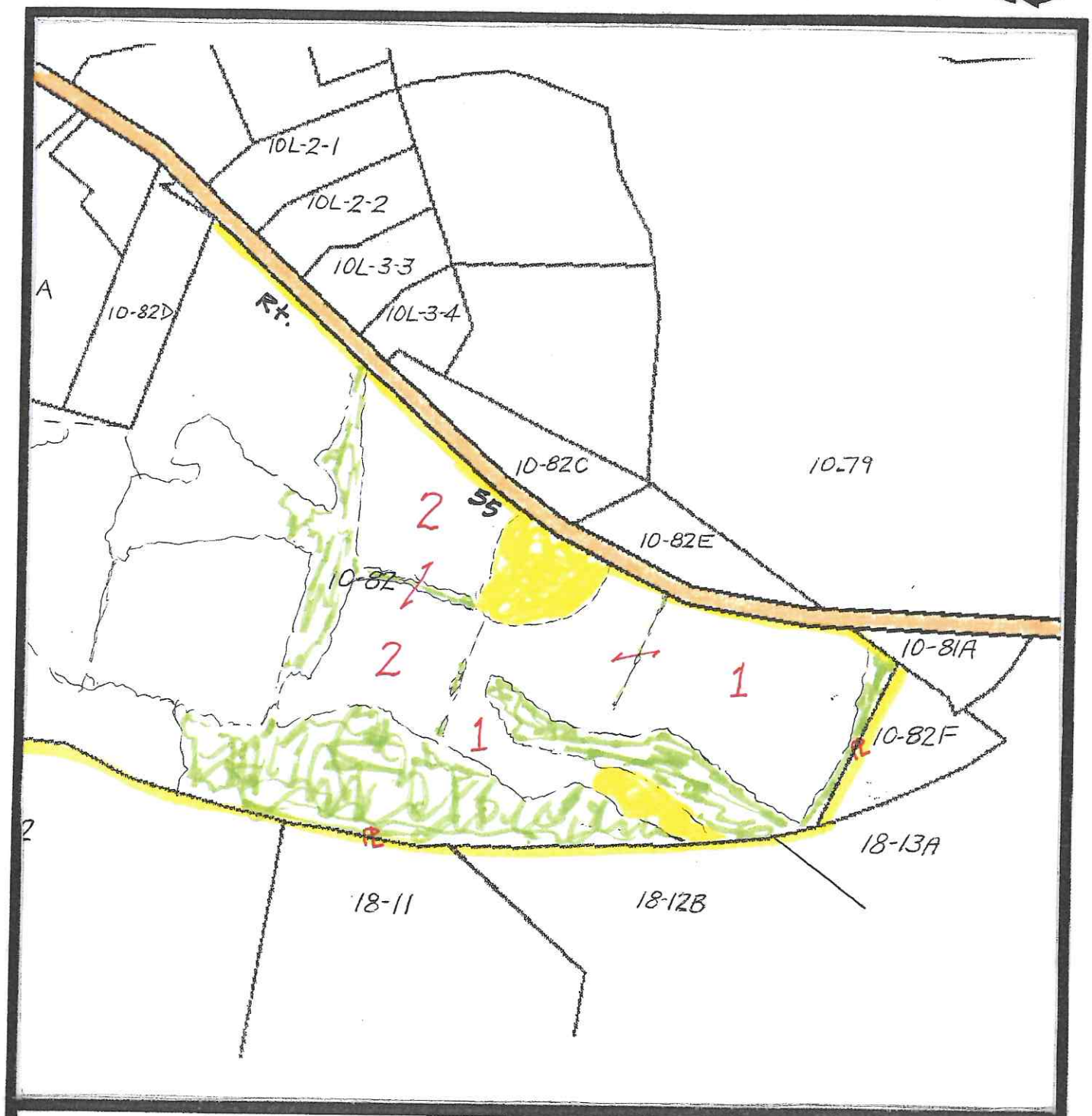

Scale: 1"= 500'

WNAJD 1,2

TAX MAP

N

Recyc Systems™ Inc. (Biosolids Land Application)

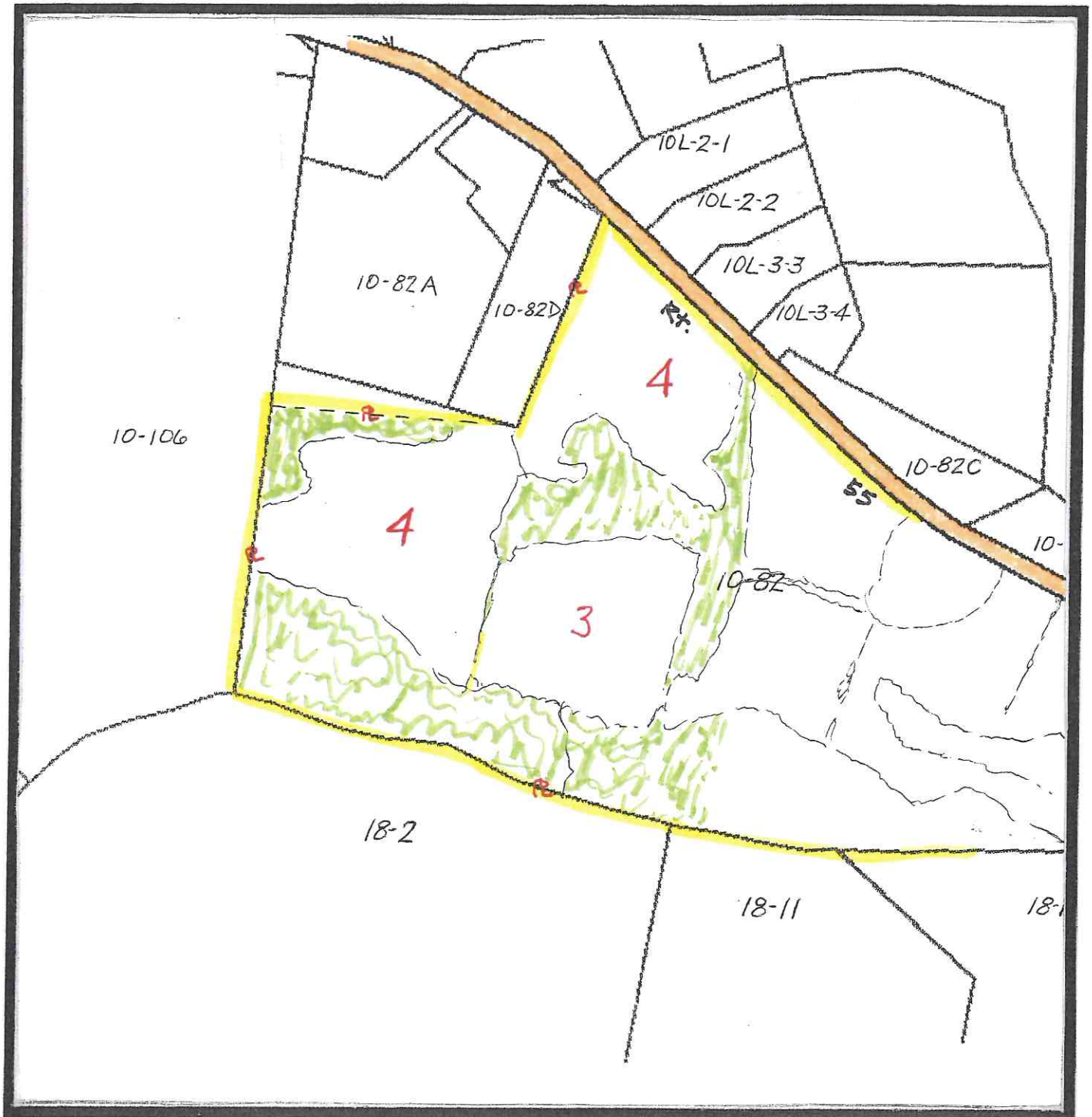

Scale: 1"= 500'

WNAJD 3,4

TAX MAP

N

Recyc Systems™ Inc. (Biosolids Land Application)

Soil Map—Warren County, Virginia

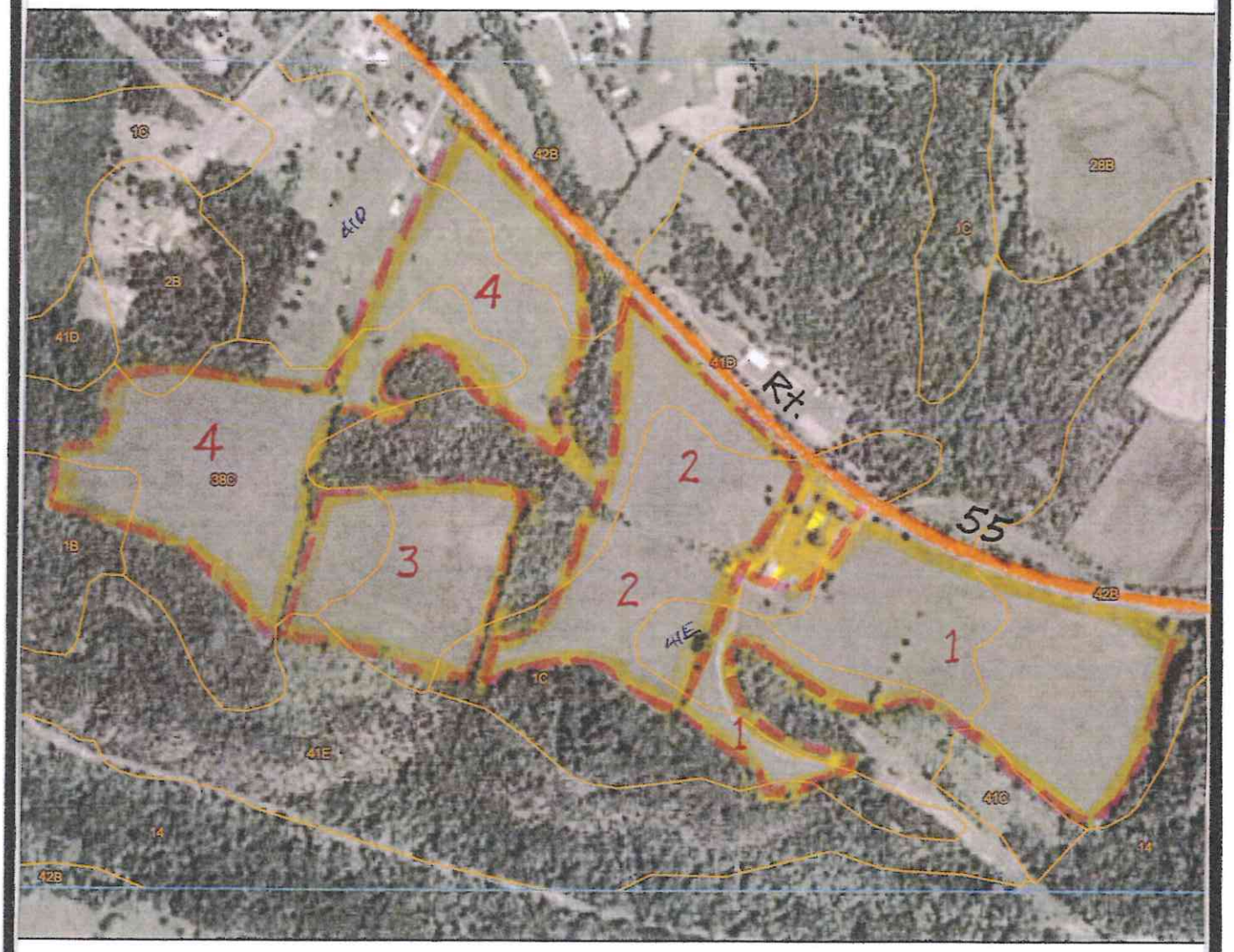

Map Scale: 1:6,000 if printed on A size (8.5" x 11") sheet.

Meters: 0 50 100 200 300

Feet: 0 300 600 1,200 1,800

Scale: 1"= 500'

WNAJD 1-4

SOIL MAP

N

Recyc Systems™ Inc. (Biosolids Land Application)

Scale: 1"= 500'

WNAJD 1-4

AERIAL MAP

N

Legend for Site Plan

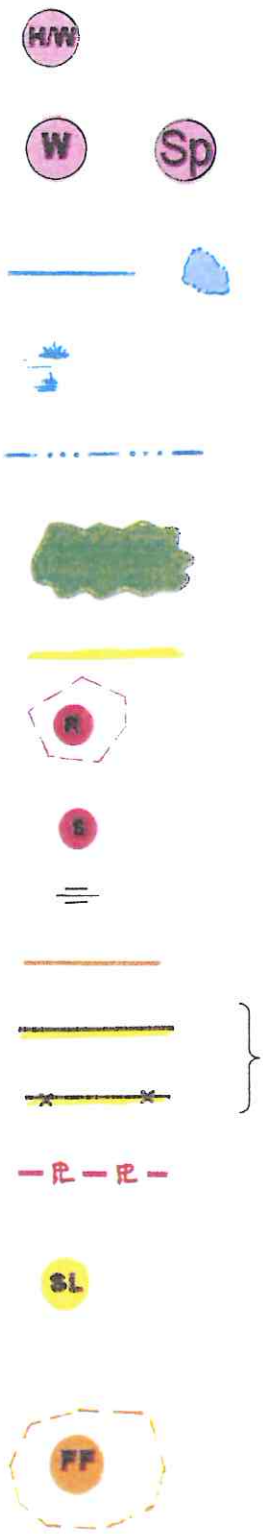

House and Well

Well / Spring

Perennial Streams & Surface

Wet Spot

Intermittent Stream / Drainage

Trees and Woods

Private Drive

Rock / Rocky Area

Sinkhole

Severely Eroded Spot

State Road

Field Boundary / Fence

Property Line

Slope

Frequent Flooded Soil

Recyc Systems™ Inc. (Biosolids Land Application)

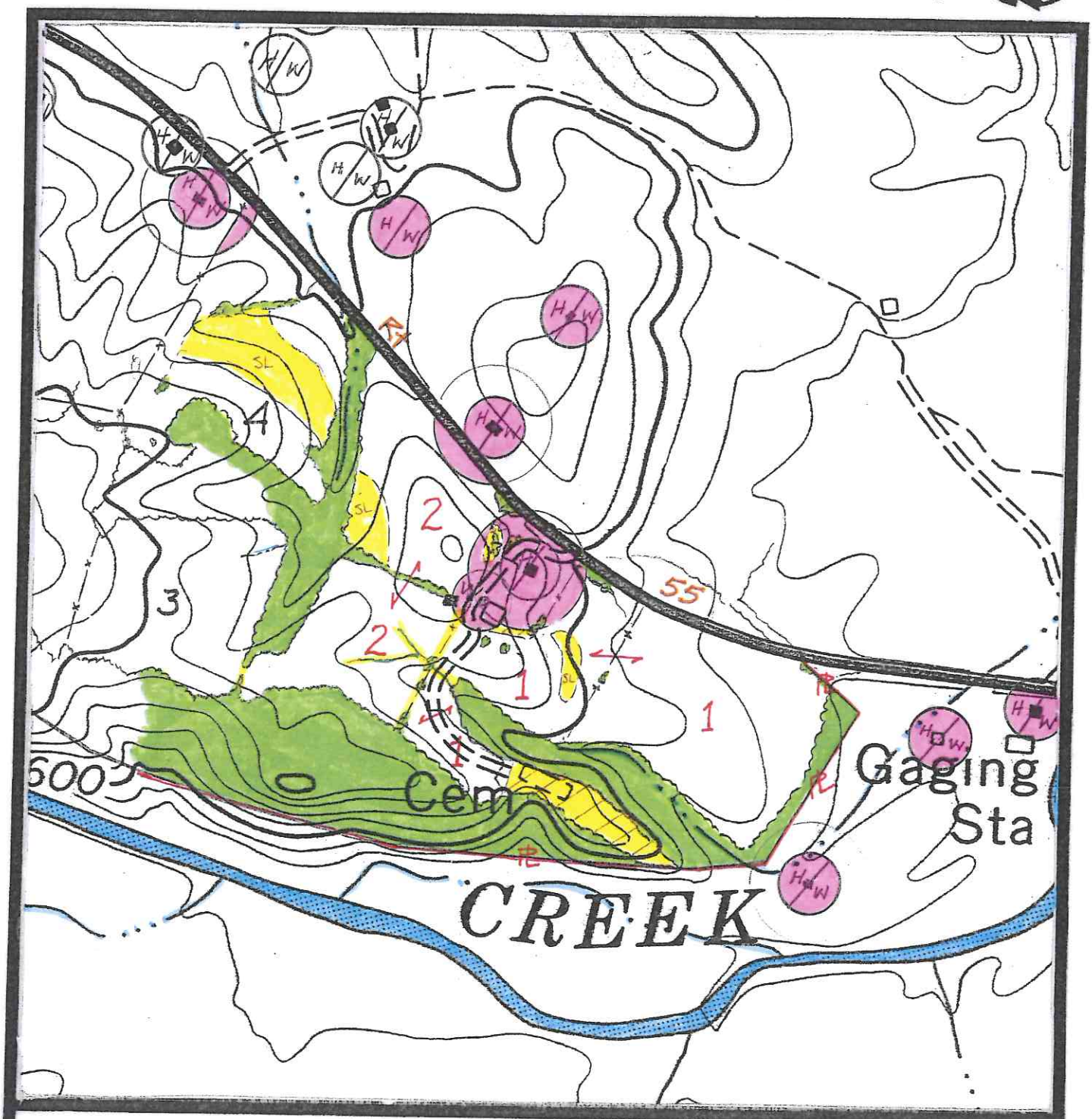

Scale: 1"= 500'

WNAJD 1,2

SITE PLAN

N

Recyc Systems™ Inc. (Biosolids Land Application)

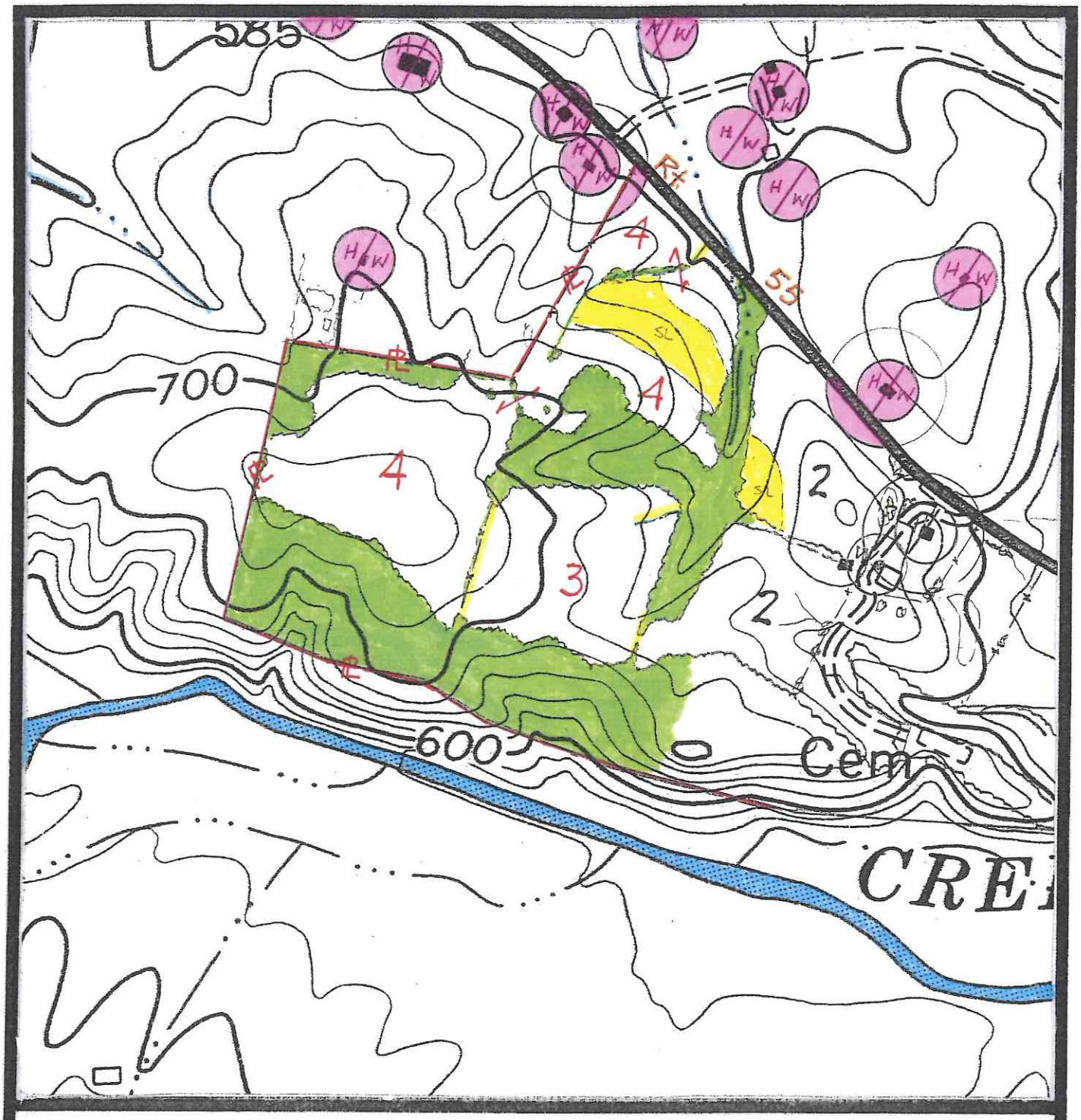

Scale: 1"= 500'

WNAJD 3,4

SITE PLAN

N

Recyc Systems™ Inc. (Biosolids Land Application)

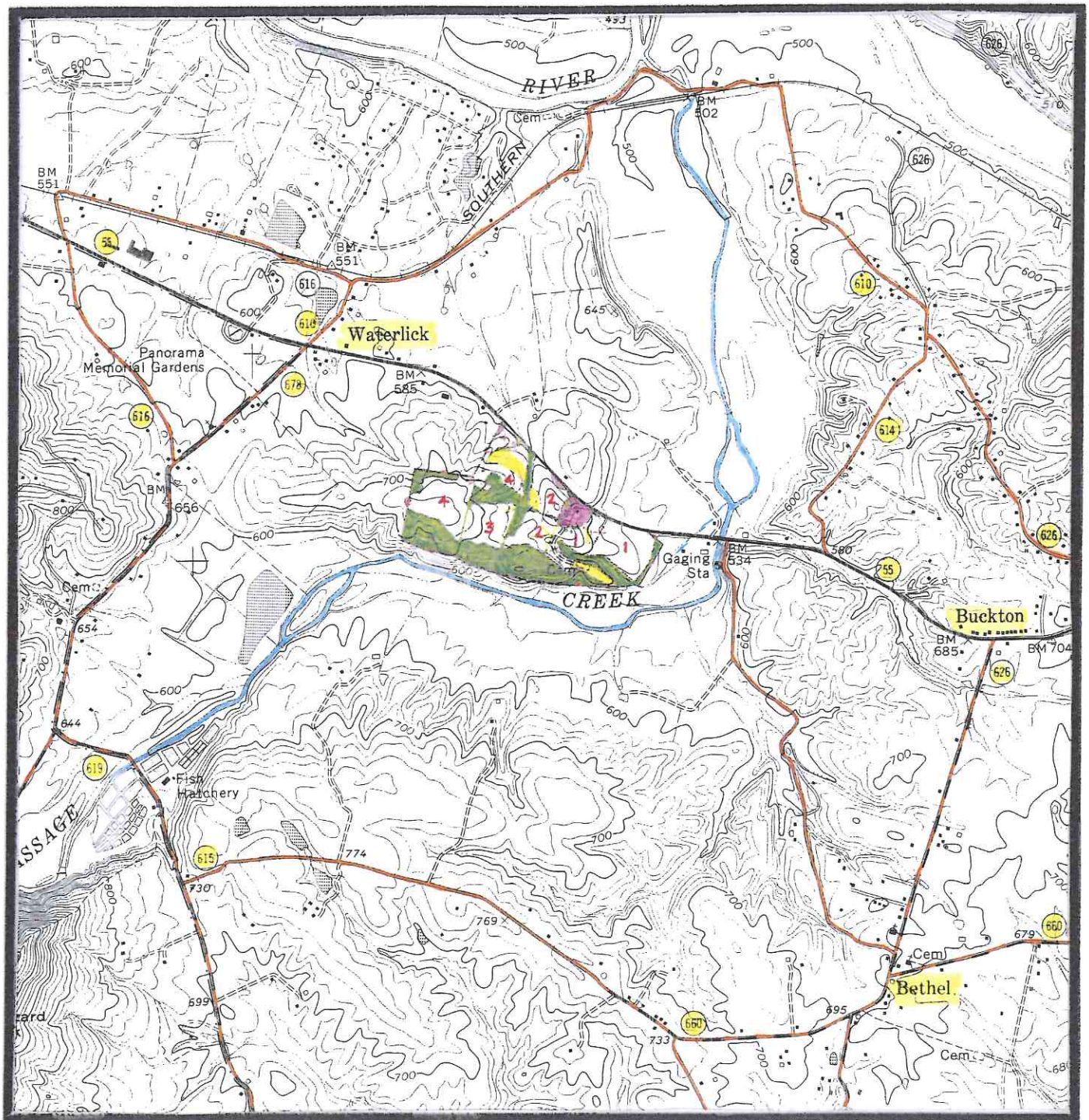

Scale: 1"= 2,000'

WNAJD 1-4

TOPOGRAPHIC MAP

N