LAND APPLICATION SITE

RICHARD H. HERRING

GRRHH 1-4

GREENE COUNTY

FARM DATA SHEET

SITE NAME:	Richard H. Herring	**COUNTY:**	Greene
OWNER:	Howard R and Hazel S. Herring Living Trust	**OPERATOR:**	Scott Sullivan
OWNER'S ADDRESS:	See below	**OPERATOR'S ADDRESS:**	1990 Simmons Gap Road Dyke, VA 22935
OWNER'S TELEPHONE:		**OPERATOR'S TELEPHONE:**	434-990-1184
GENERAL FARM TYPE:	Pasture	**CELL PHONE:**	434-960-7409
# CATTLE:	125	**EMAIL:**	
LAGOON or SLURRY:	None	**LATITUDE:**	$38^0$13'36"
TOPO QUAD:	Earlysville	**LONGITUDE:**	$78^0$29'02"
COMMENTS:			
Richard H. Herring Trustee 58 Reservoir Drive Stanardsville, VA 22973 434-985-3158			
Louise H. Sullivan Trustee 5491 Markwood Road Earlysville, VA 22931			
			11-26-12 SK

RECYC SYSTEMS, INC
FIELD DATA SHEET

Field Identification	Gross Acres	Environmentally Sensitive Soils				Hydro Map	Tax Map #	FSA Tract #
		Water Table	Bed Rock/Shallow	Surf/Leach	Freq Flood			
GRRHH 1	21.2	CgB	AsD	AsD	--	JR 09	TM 56A P 26	T 3146 F2
GRRHH 2	51.5	Kn	AsC,AsD,HzD	AsC,AsD	Cs (Feb-May)	JR 09	TM 56A P 26	T 3146 F 4,5,6
GRRHH 3	23.7	Cn,CgB,Hb,Sc	--	Hb	Hb (Oct-May) Sc (Dec-May)	JR 09	TM 56A P 26	T 3146 F 3,7,9
GRRHH 4	21.6	Hb,Sc	--	Hb	Cs (Feb-May) Cv (Nov-May) Hb (Oct-May) Sc (Dec-May)	JR 09	TM 56A P 26	T 3146 F 10,11,12
TOTAL ACRES IN SITE	118.0							

MAPS

Recyc Systems™ Inc. (Biosolids Land Application)

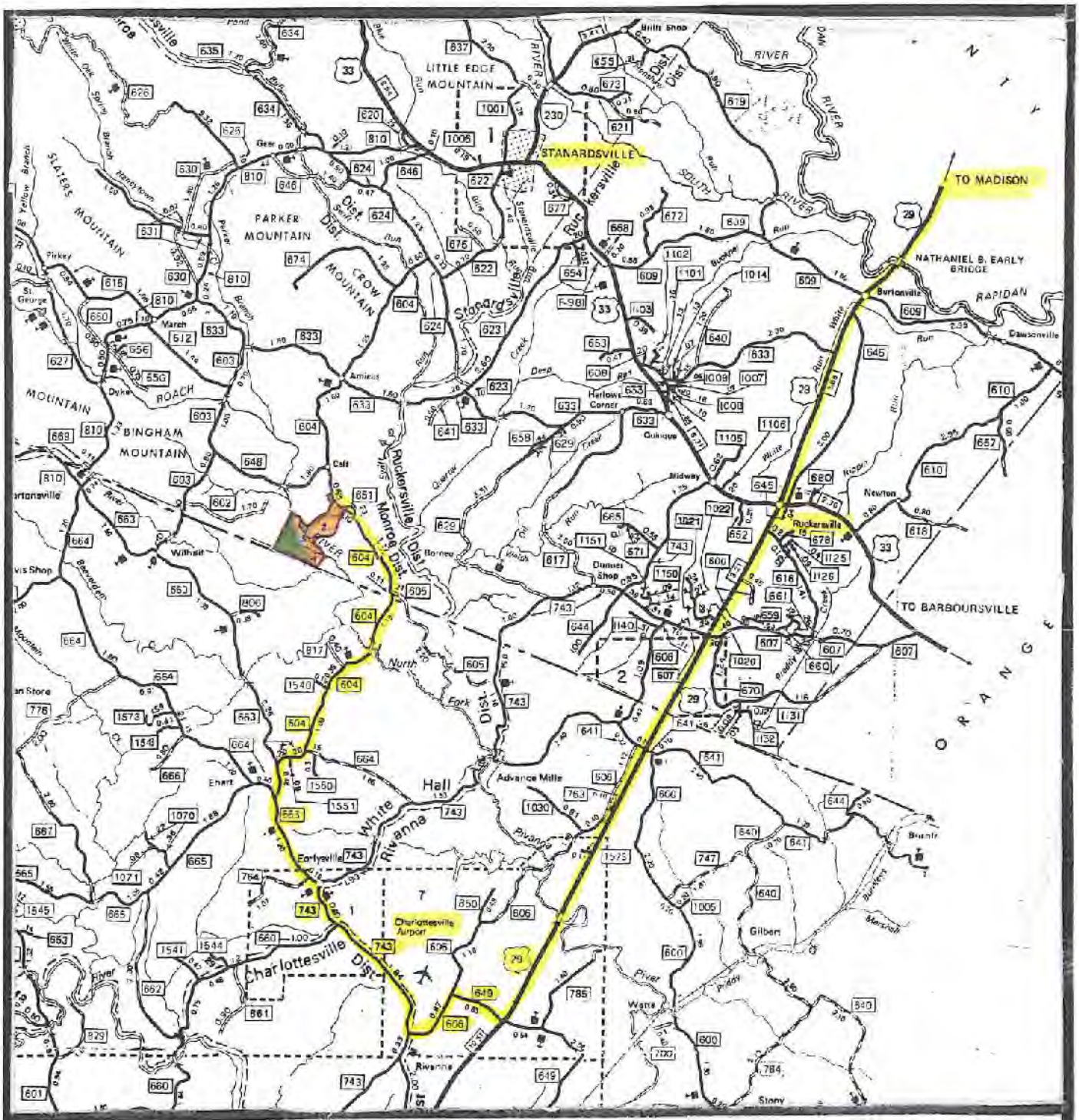

Scale: 1"= 2 miles

GRRHH 1-4

VICINITY MAP

N

Recyc Systems™ Inc. (Biosolids Land Application)

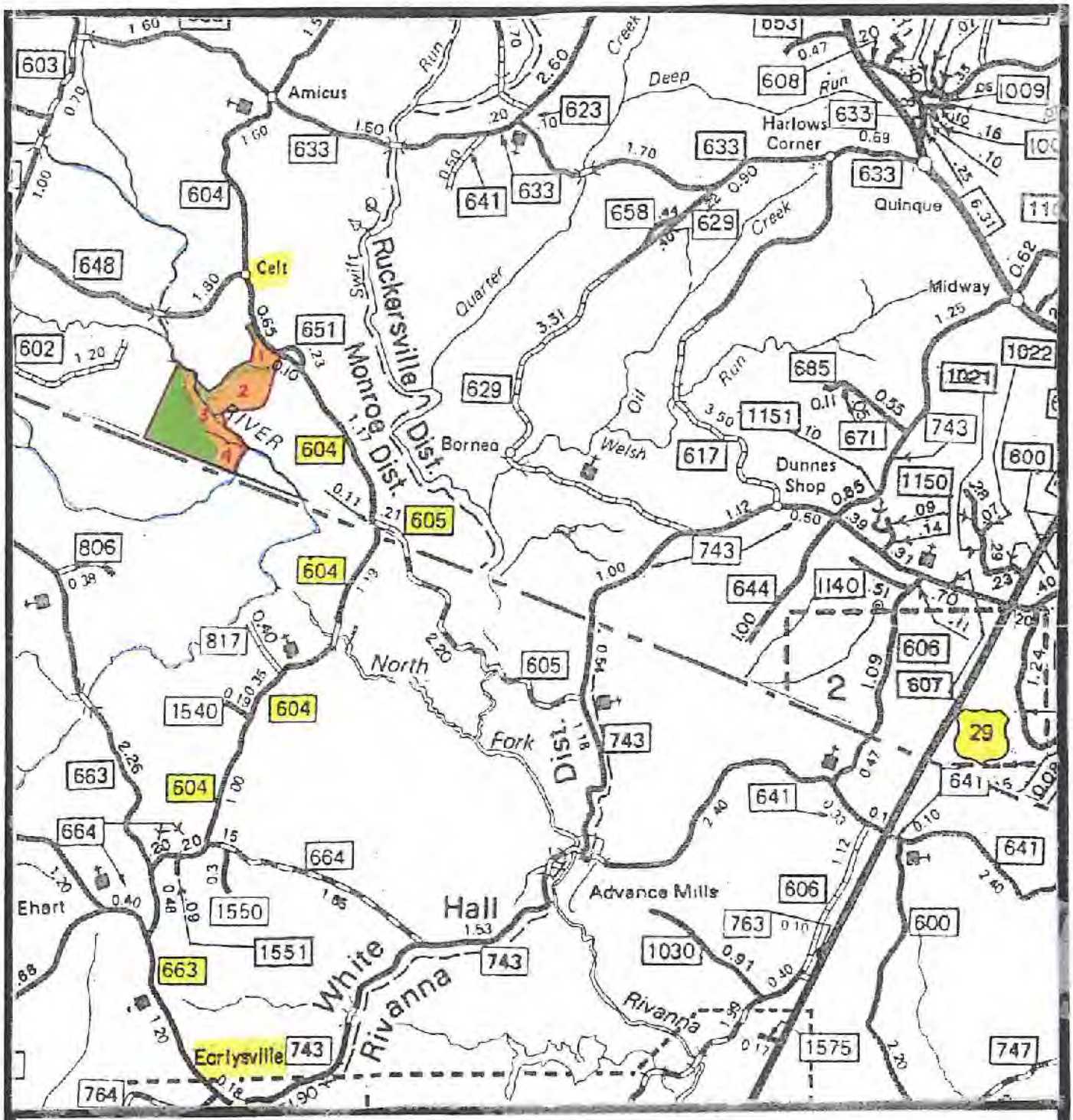

Scale: 1"= 1 mile

GRRHH 1-4

VICINITY MAP

N

Recyc Systems™ Inc. (Biosolids Land Application)

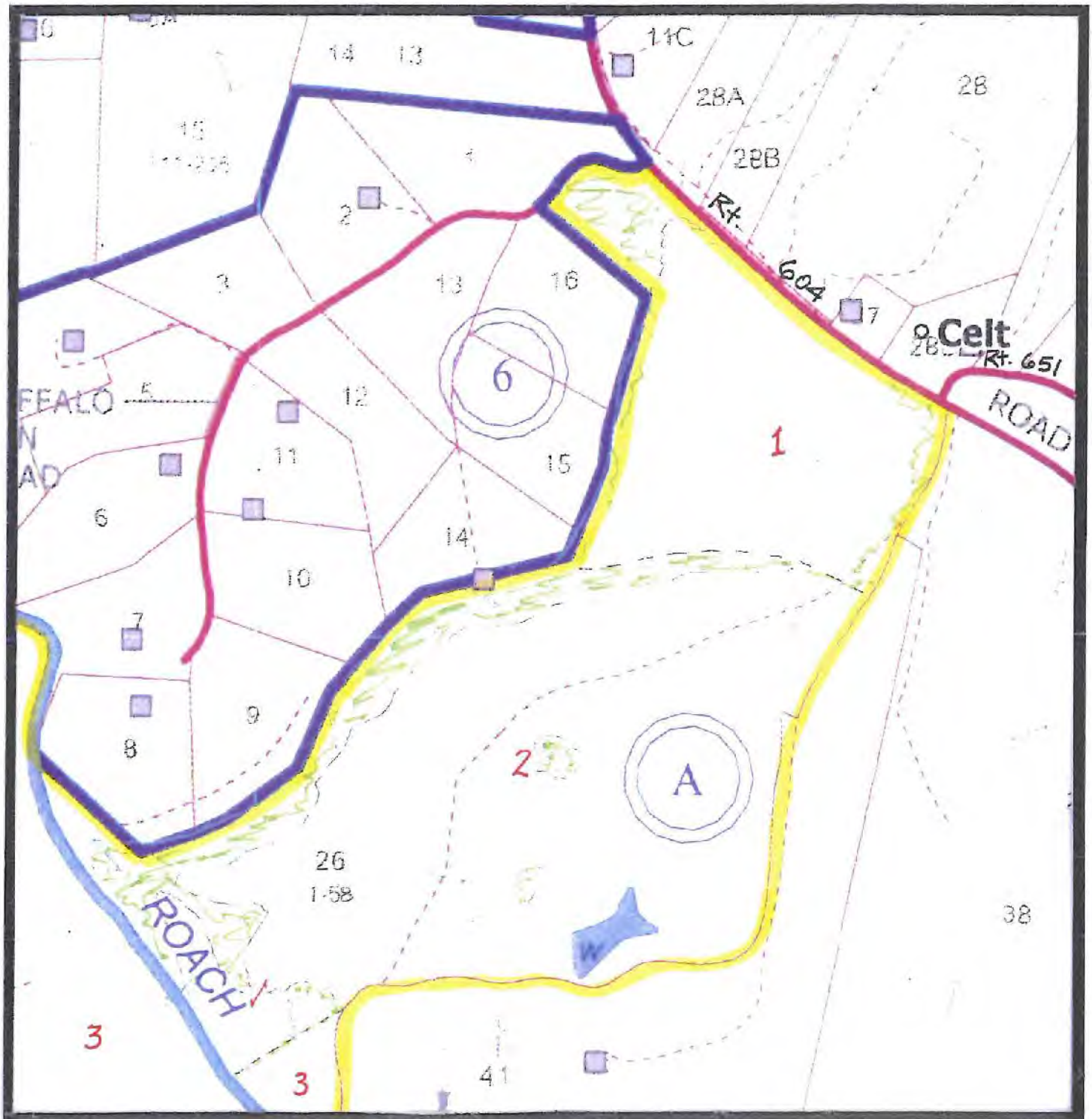

Scale: 1"= 500'

GRRHH 1-3

TAX MAP

N

Recyc Systems™ Inc. (Biosolids Land Application)

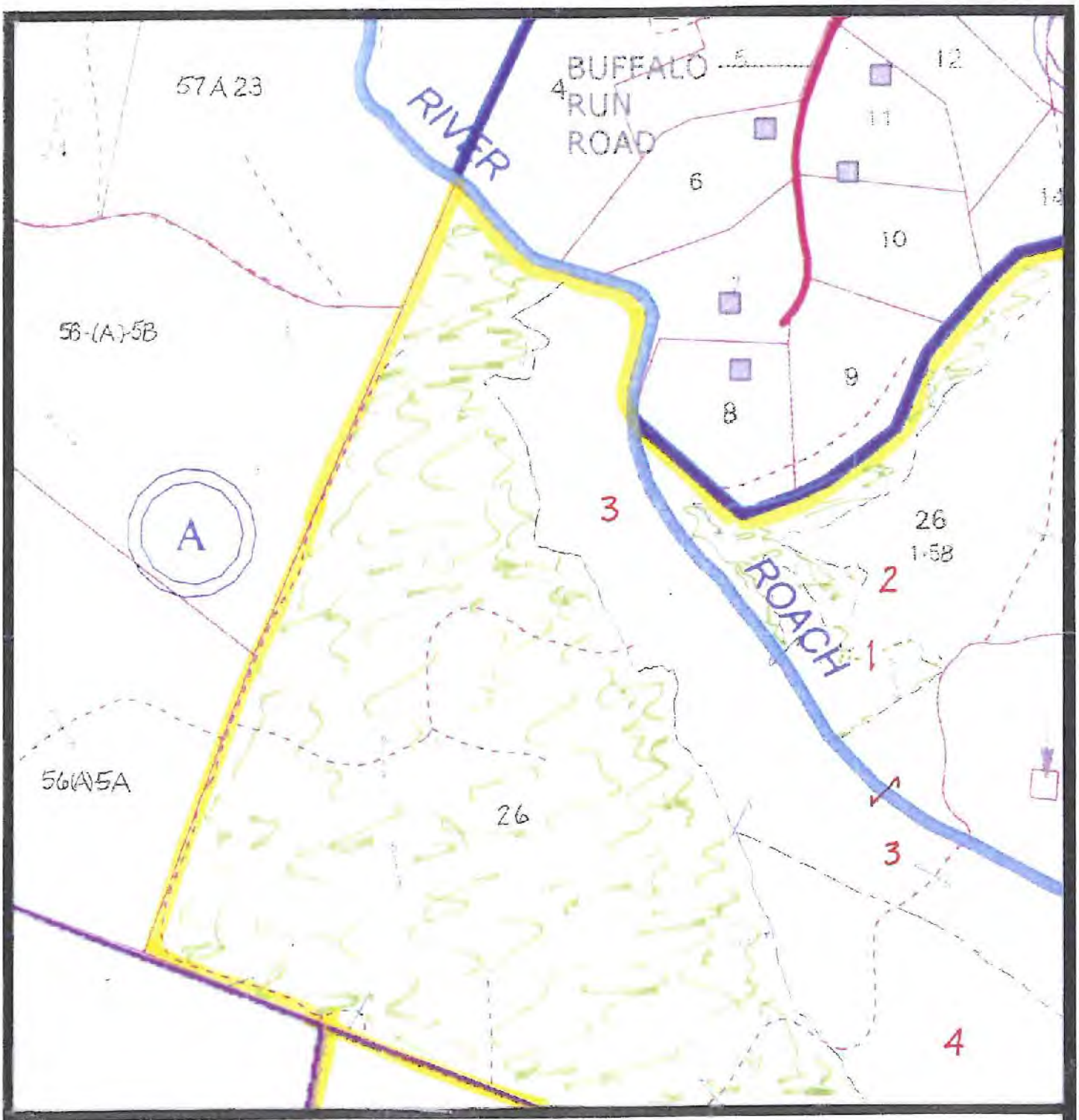

Scale: 1"= 500'

GRRHH 2-4

TAX MAP

N

Recyc Systems™ Inc. (Biosolids Land Application)

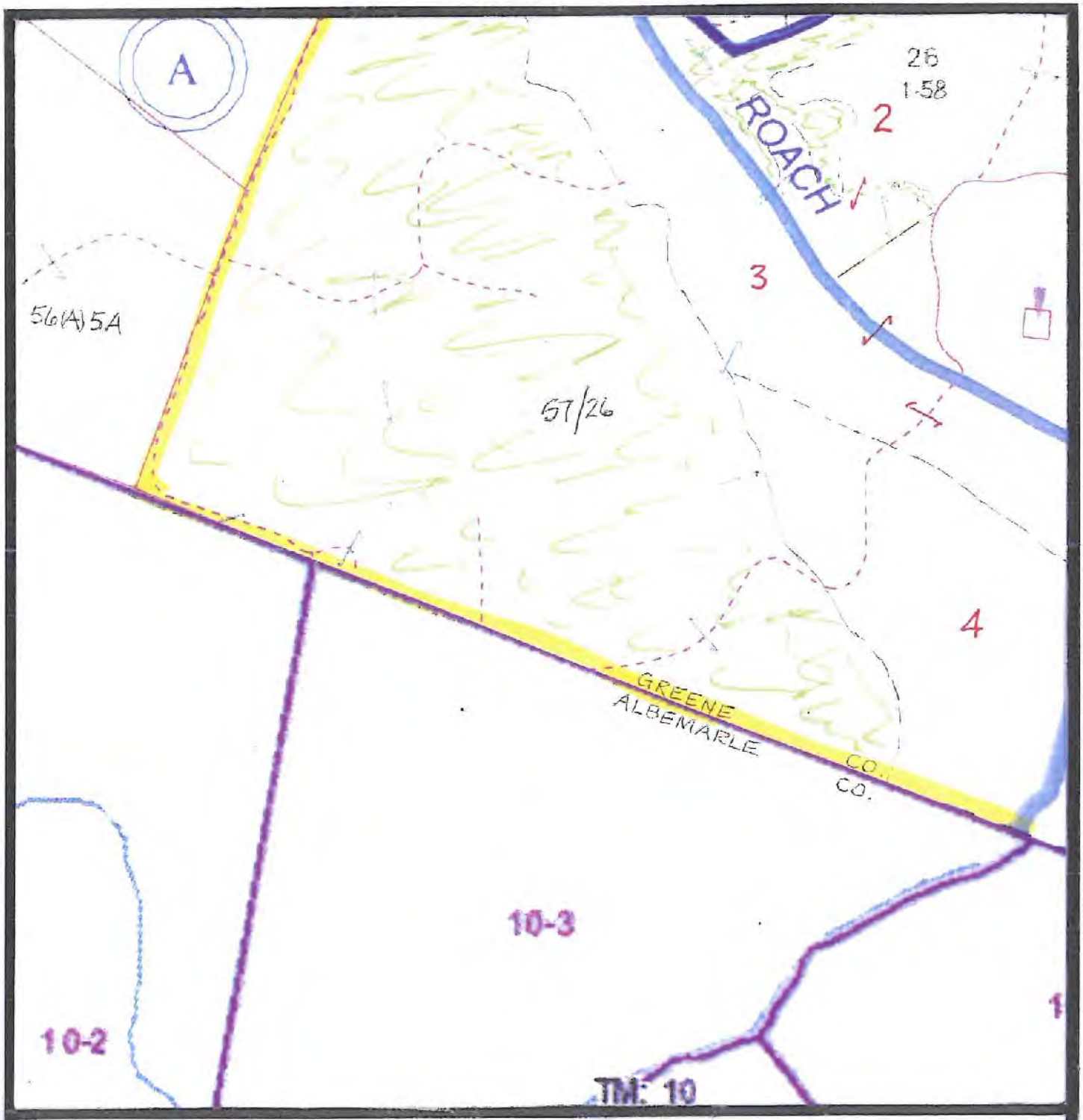

Scale: 1"= 500'

GRRHH 2-4

TAX MAP

N

Recyc Systems™ Inc. (Biosolids Land Application)

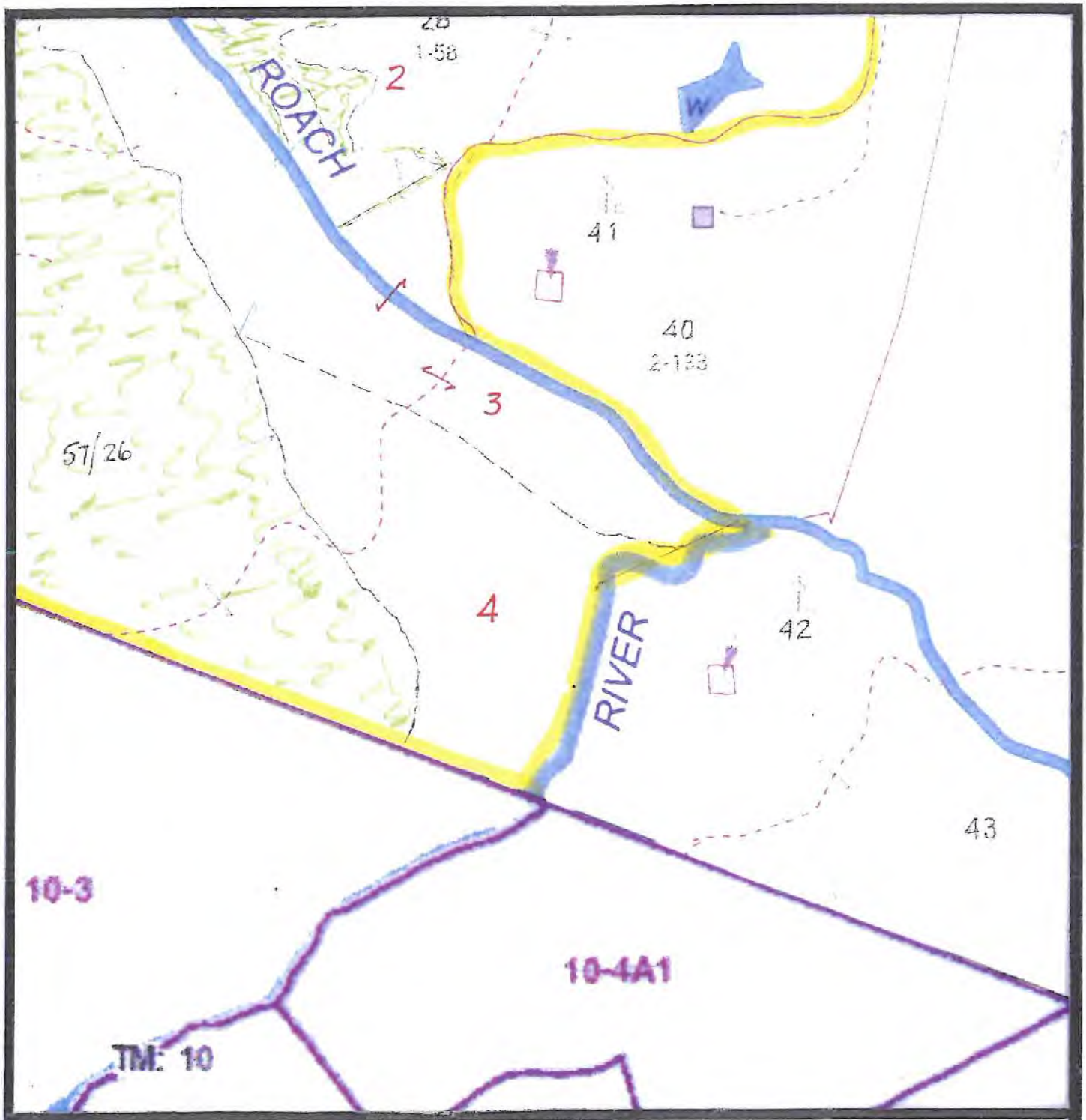

Scale: 1"= 500'

GRRHH 2-4

TAX MAP

N

ADJOINING LANDOWNERS

Richard H. Herring

Greene County

Tax Map	Parcel #	Owner Name(s)
56	5A	Y.J. Properties LLC
	5B	Y.J. Properties LLC
57	11C	Gregory Knight, Sr. and Ann Marie
	18	Kenneth E. and Bernice Chapman
	23	Y.J. Properties LLC
	27	Ruth T. Baugher
	28	Frederick and Cheryl Baugher
	28A	21st Century Land Dev. LLC
	28B	Carl E. Baugher
	28D	Fredrick and Cheryl Baugher
	29	Still Pond LTD Partnership
	38	Kenneth and Bernice Chapman
	40	David M and Linda C. Moore
	43	Keith and Tammy Conley
54-6	1	Paul and Gail Fehlner
	4	William Lynn and Joyce A. Lofiego
	6	Gerald and Shelia Weisenborn
	7	Norman and Carol Recknor
	8	Patric A Jenkins and Jan Halta
	9	Donald W. Morris
	10	Eric Pierce and Ellen Carter
	14	Wendell and Christy Nay
	15	Louise H. Sullivan
	16	Richard and Reba Herring
10	2	Joel Wayne and Scott Sullivan
	3	Howard R. and Hazel S. Herring Trs et als
	4A1	Keith and Tammy Conley

Recyc Systems™ Inc. (Biosolids Land Application)

Scale: 1"= 500'

GRRHH 1,2

SOIL MAP

N

Recyc Systems™ Inc. (Biosolids Land Application)

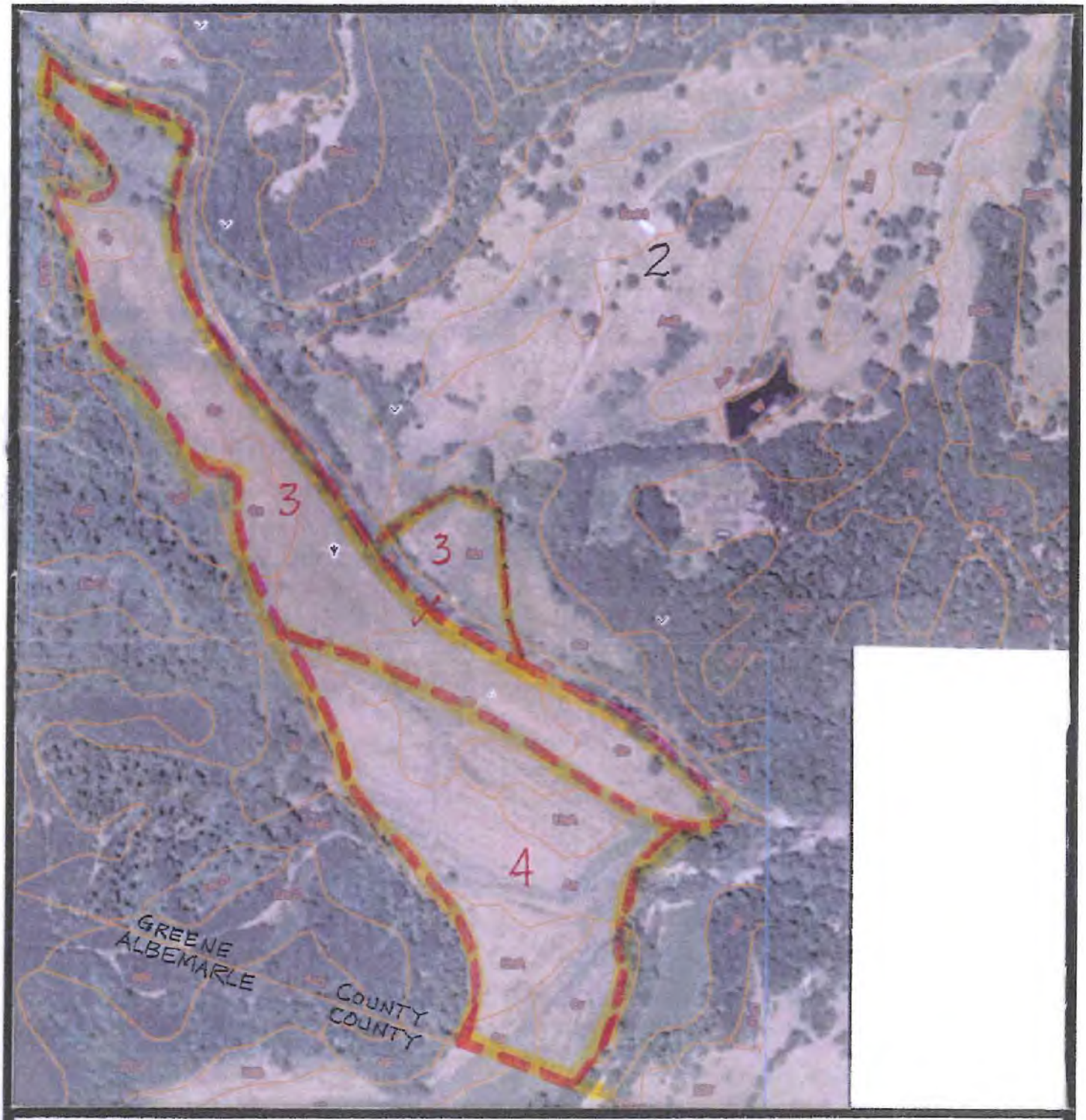

Scale: 1"= 500'

GRRHH 3,4

SOIL MAP

N

Recyc Systems™ Inc. (Biosolids Land Application)

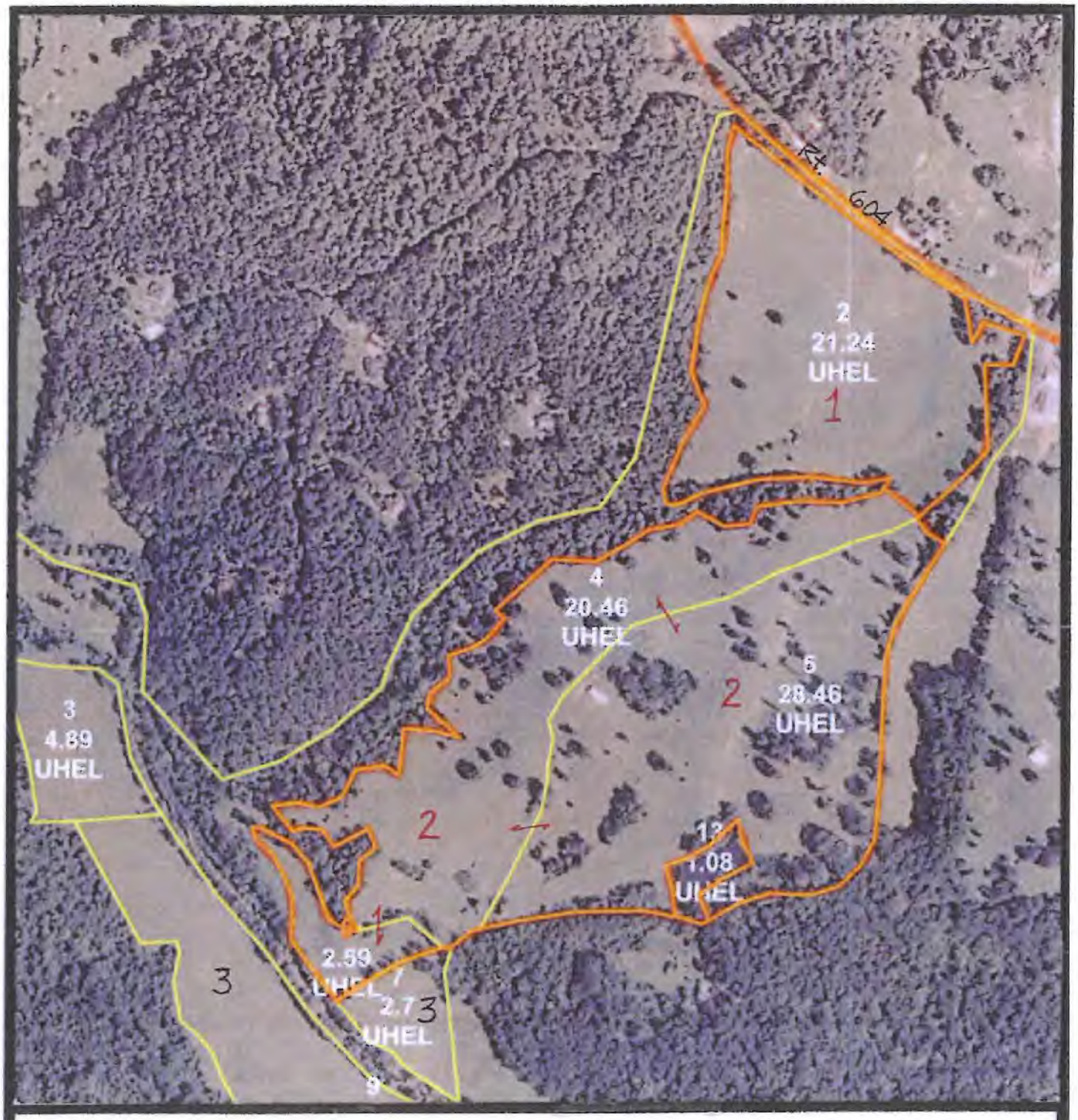

Scale: 1"= 500'

GRRHH 1,2

AERIAL MAP

N

Recyc Systems™ Inc. (Biosolids Land Application)

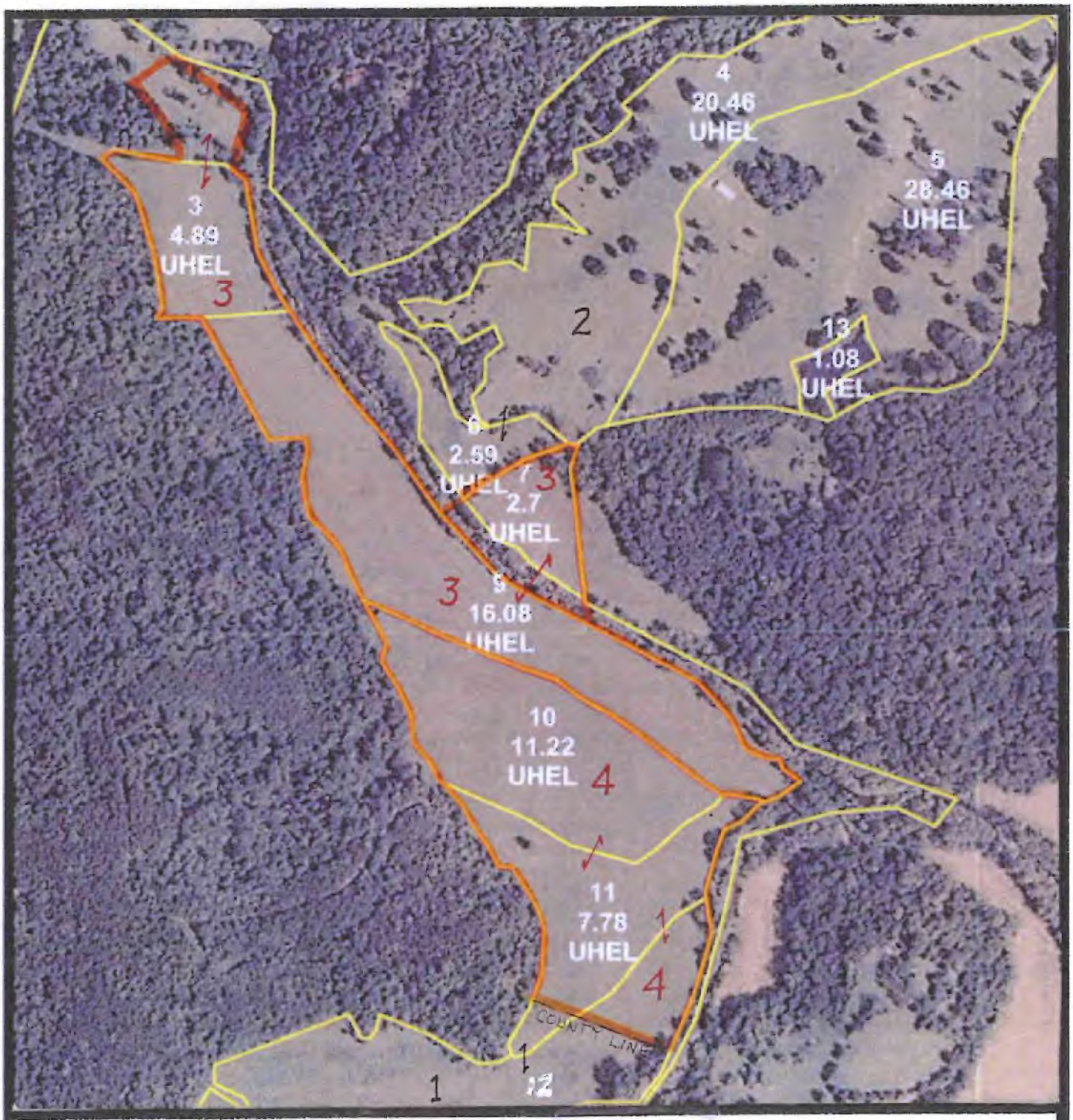

Scale: 1"= 500'

GRRHH 3,4

AERIAL MAP

N

Legend for Site Plan

H/W — House and Well

W Sp — Well / Spring

Perennial Streams & Surface

Wet Spot

Intermittent Stream / Drainage

Trees and Woods

Private Drive

R — Rock / Rocky Area

S — Sinkhole

Severely Eroded Spot

State Road

Field Boundary / Fence

PL PL — Property Line

SL — Slope

FF — Frequent Flooded Soil

Recyc Systems™ Inc. (Biosolids Land Application)

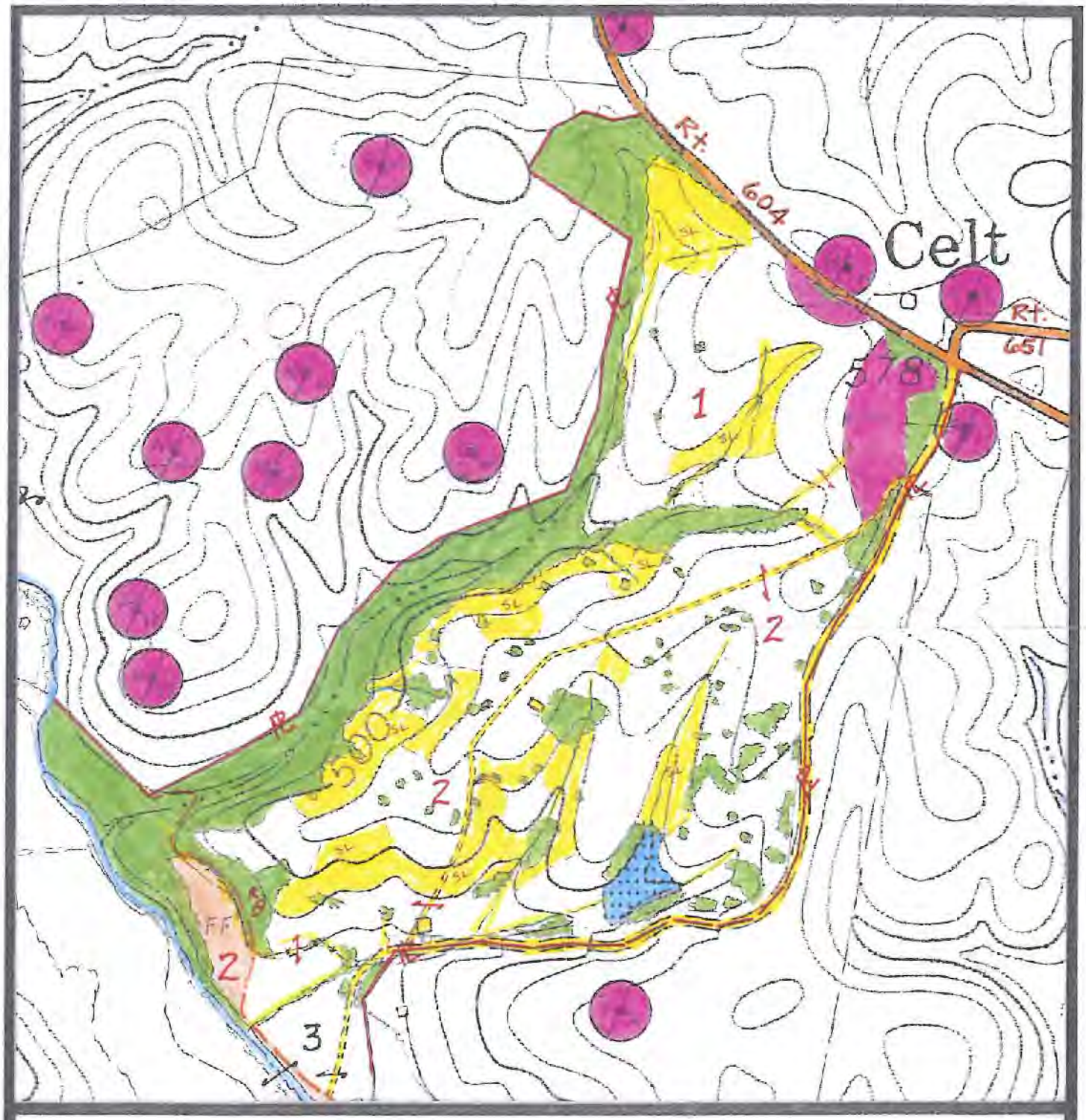

Scale: 1"= 500'

GRRHH 1,2

SITE PLAN

N

Recyc Systems™ Inc. (Biosolids Land Application)

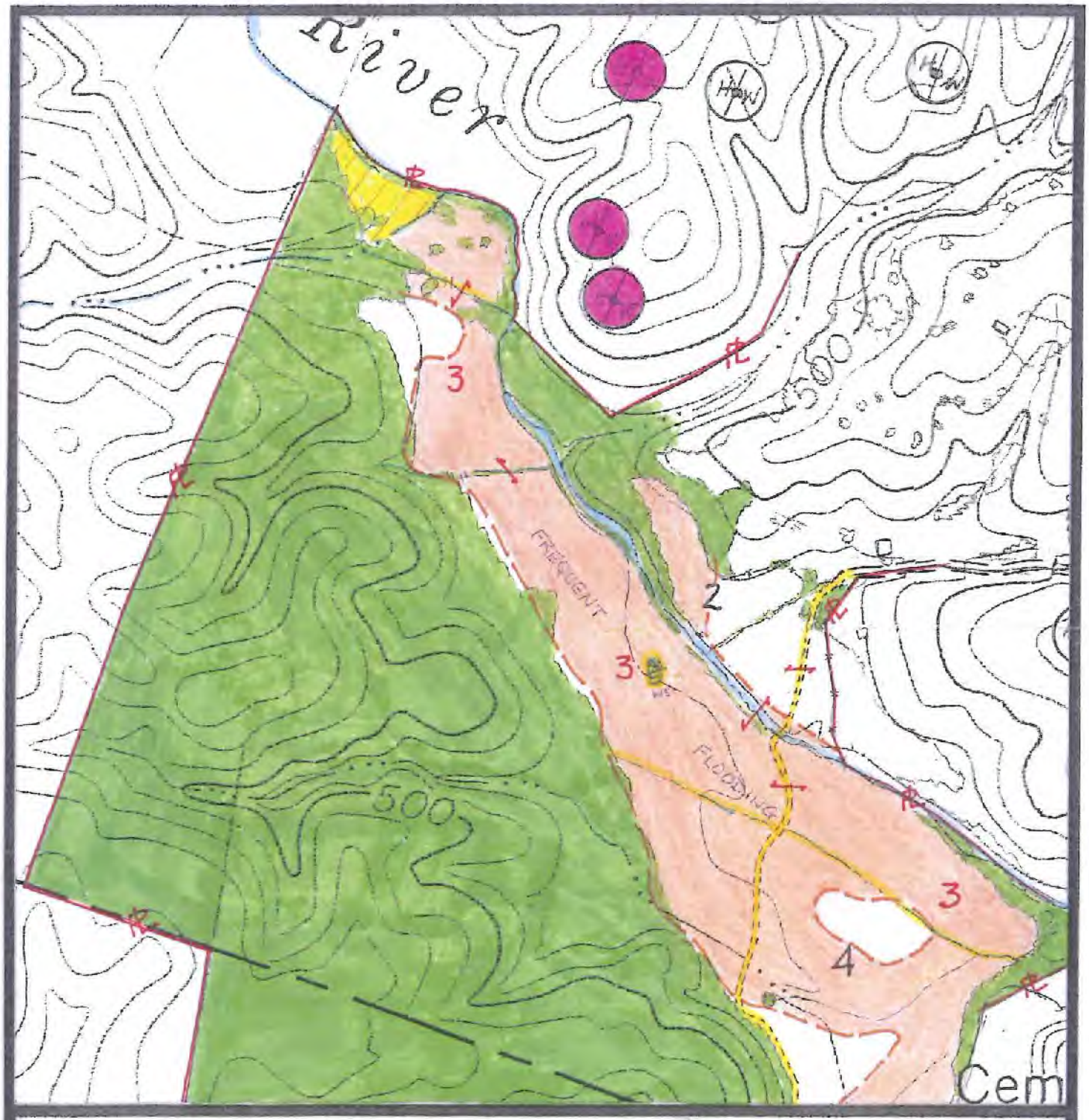

Scale: 1"= 500'

GRRHH 3

SITE PLAN

N

Recyc Systems™ Inc. (Biosolids Land Application)

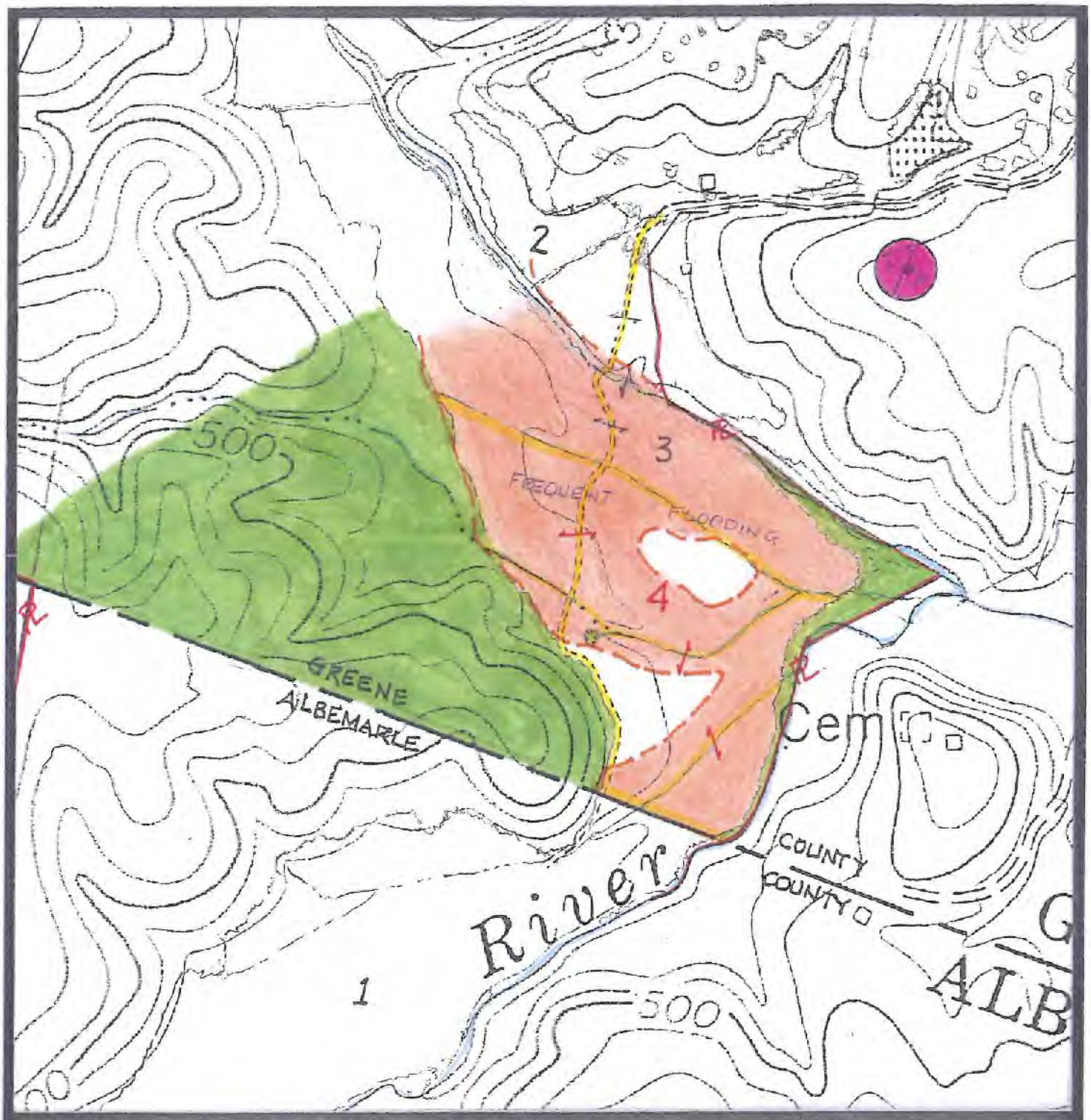

Scale: 1"= 500'

GRRHH 4

SITE PLAN

N

Recyc Systems™ Inc. (Biosolids Land Application)

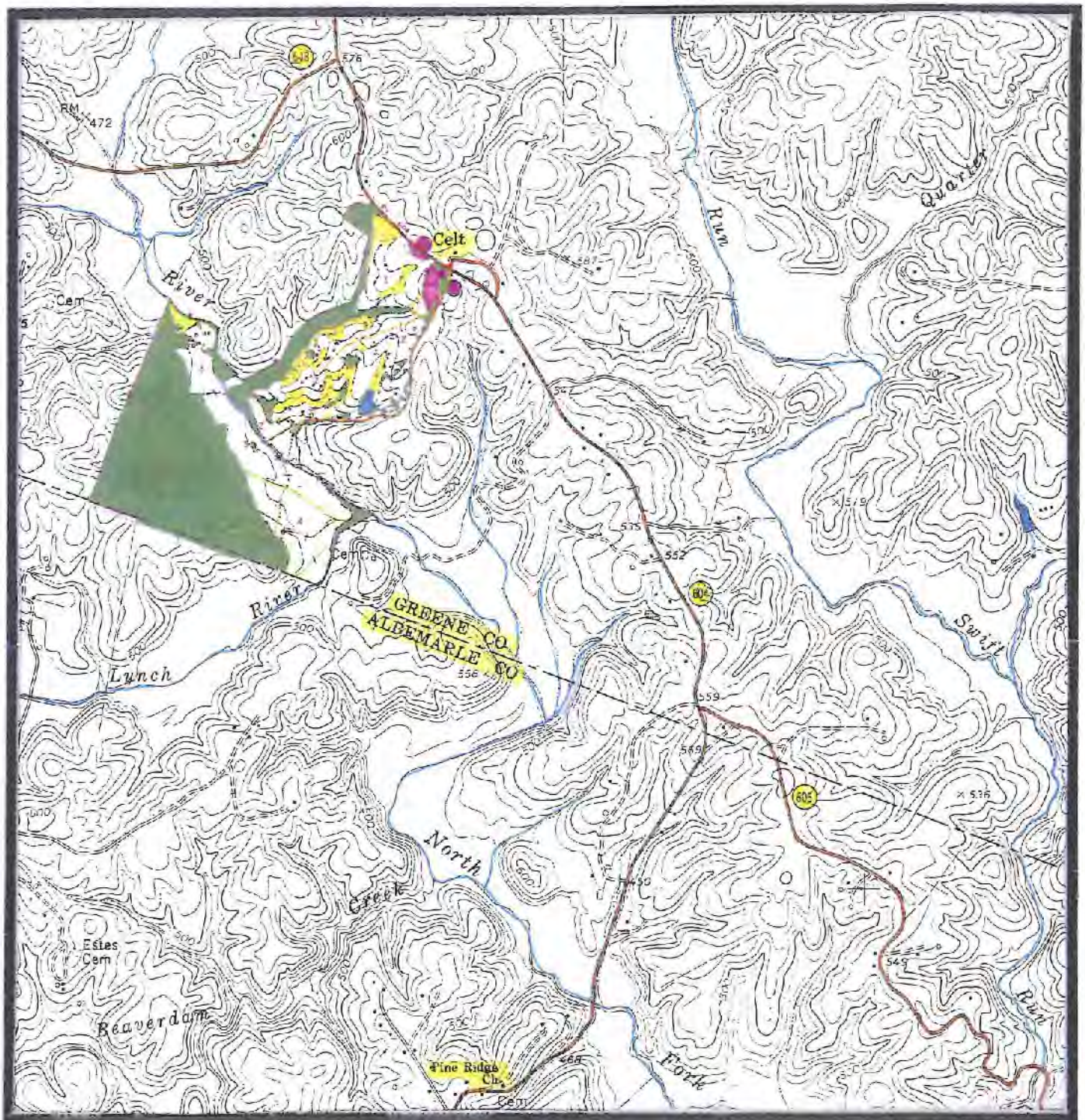

Scale: 1"= 2,000'

GRRHH 1-4

TOPOGRAPHIC MAP

N