Map of 2016-2022 Priority Waters and Watersheds*

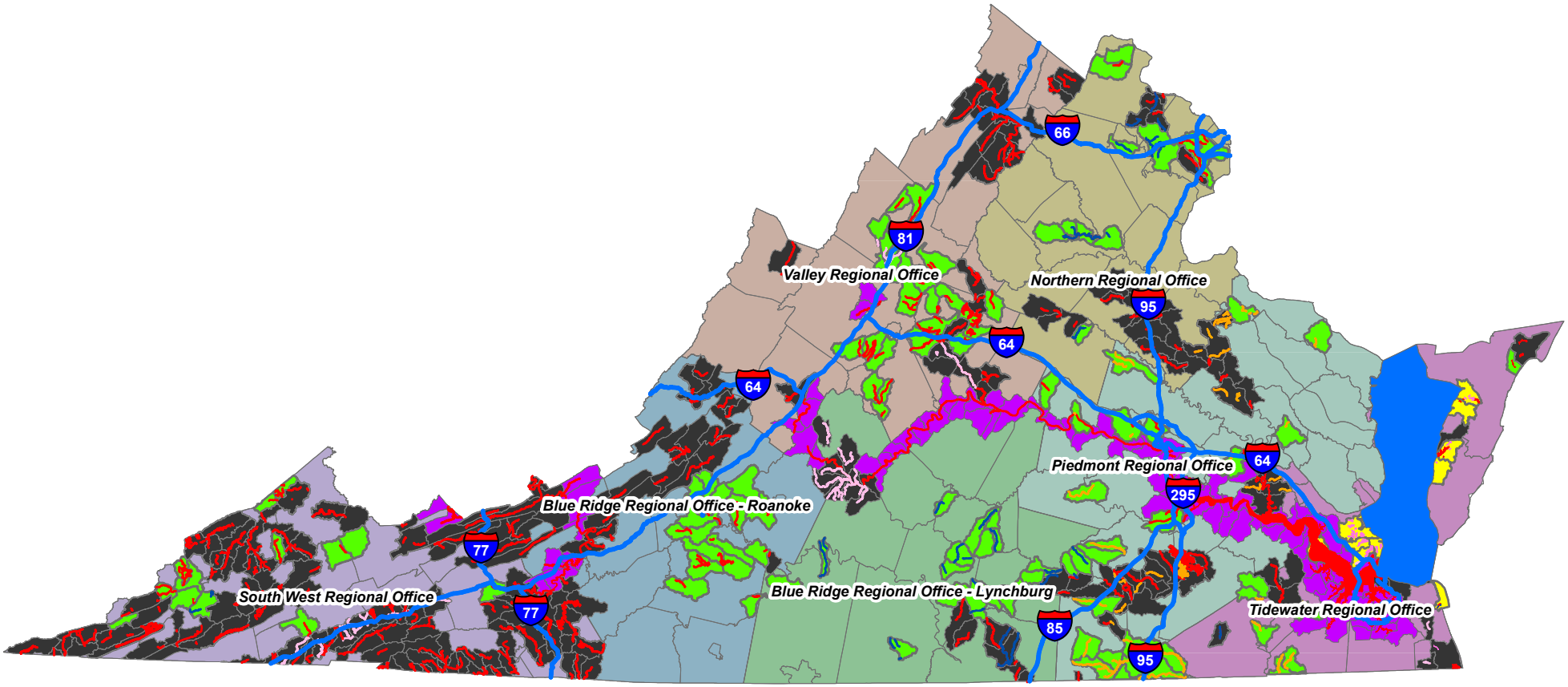

VA Interstates

Shellfishing Use Priority Watersheds - 10

Recreational Use Priority Watersheds - 239

Aquatic Life Use Priority Watersheds - 182

Fish Consumption Use (PCB) Priority Watersheds - 100

Report Type

Stressor Analysis

Natural Condition

TMDL Revision

TMDL

TMDL/TMDL-alt

DEQ
Virginia Department of Environmental Quality

*Some watersheds may be prioritized for more than one use, but only displayed once

Data Sources: USGS, VADEQ

Map of 2016-2022 Shellfishing Use Priority Waters and Watersheds*

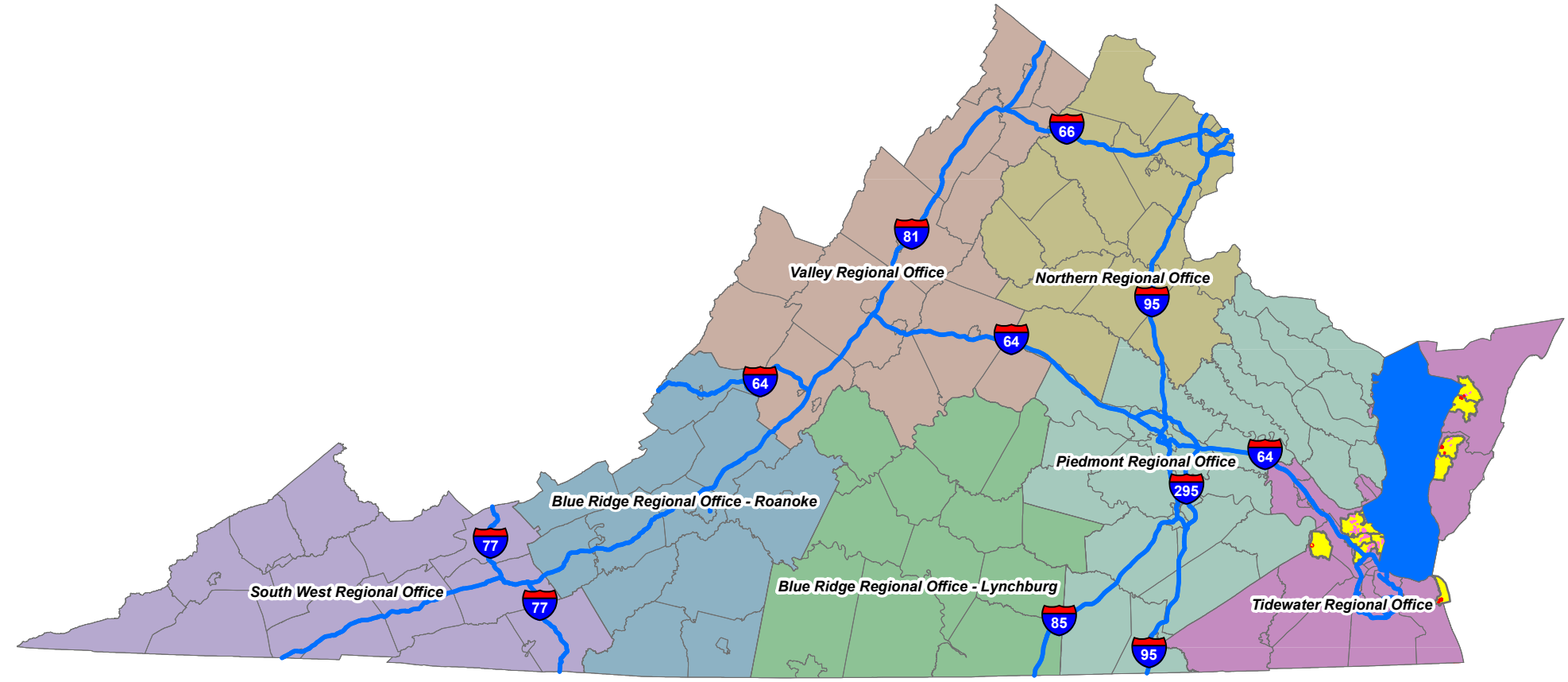

VA Interstates

Shellfishing Use Priority Watersheds - 10

Report Type

TMDL Revision

TMDL

TMDL/TMDL-alt

VIRGINIA DEPARTMENT OF ENVIRONMENTAL QUALITY

*Some watersheds may be prioritized for more than one use, but only displayed once

Data Sources: USGS, VADEQ

Map of 2016-2022 Recreational Use Priority Waters and Watersheds*

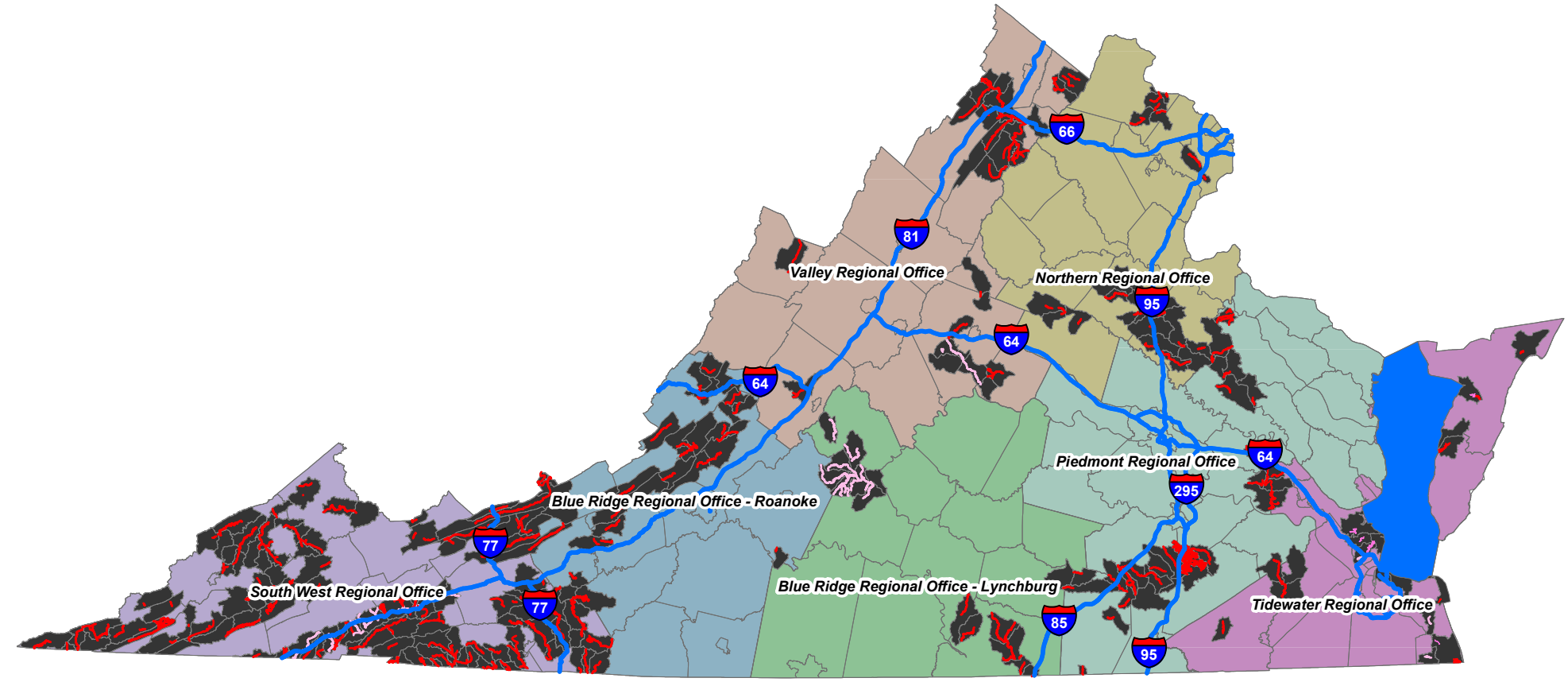

VA Interstates

Recreational Use Priority Watersheds - 239

Report Type

TMDL Revision

TMDL

TMDL/TMDL-alt

DEQ
Virginia Department of Environmental Quality

*Some watersheds may be prioritized for more than one use, but only displayed once

Data Sources: USGS, VADEQ

Map of 2016-2022 Aquatic Life Use Priority Waters and Watersheds*

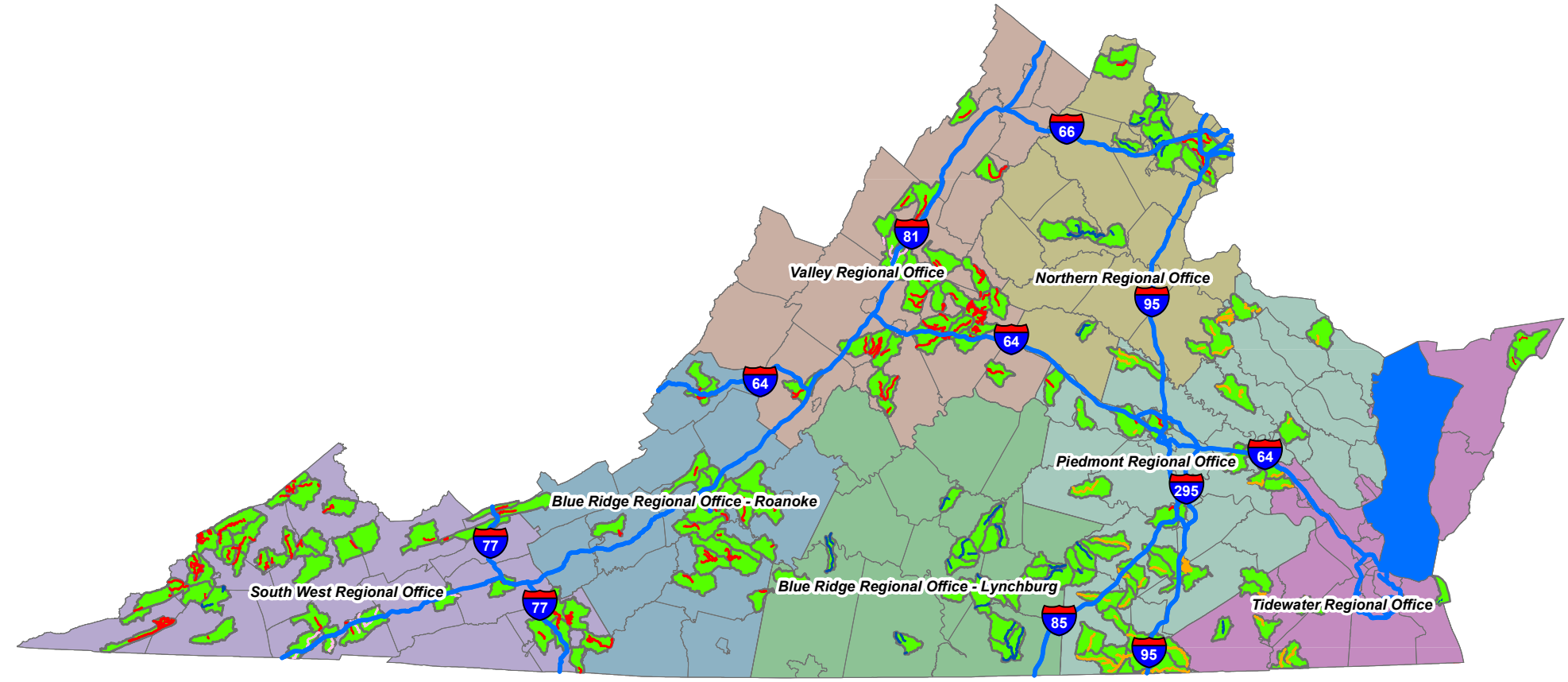

VA Interstates

Aquatic Life Use Priority Watersheds - 182

Report Type

- Stressor Analysis
- Natural Condition
- TMDL Revision
- TMDL
- TMDL/TMDL-alt

DEQ
Virginia Department of Environmental Quality

*Some watersheds may be prioritized for more than one use, but only displayed once

Data Sources: USGS, VADEQ

Map of 2016-2022 Fish Consumption Use (PCB) Priority Waters and Watersheds*

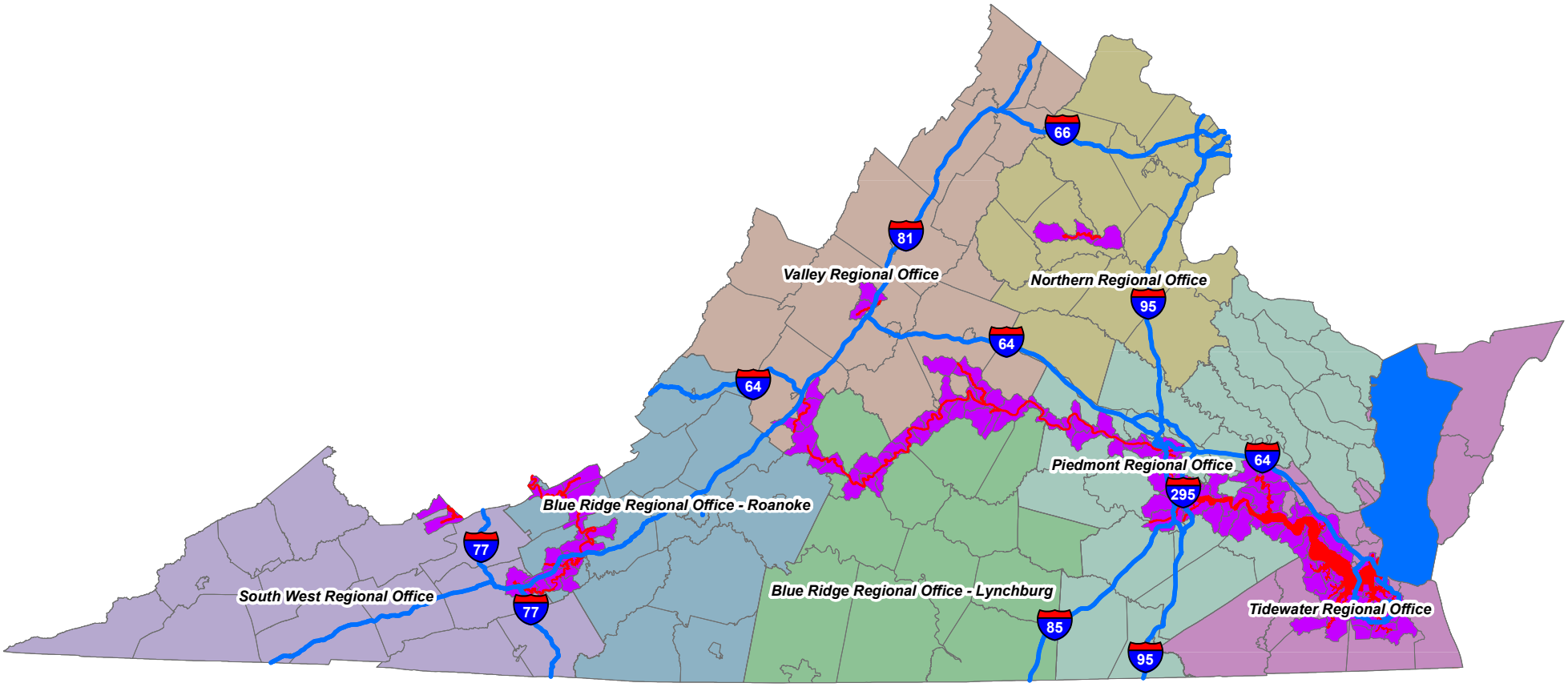

VA Interstates

Fish Consumption Use (PCB) Priority Watersheds - 100

Report Type

TMDL

TMDL/TMDL-alt

DEQ
Virginia Department of Environmental Quality

*Some watersheds may be prioritized for more than one use, but only displayed once

Data Sources: USGS, VADEQ