Lower Banister River Watershed Implementation Plan

Prepared By: Blue Ridge Environmental Solutions, Inc.

Submitted: October 22, 2012

TABLE OF CONTENTS

EXECUTIVE SUMMARY 1
Introduction 1
Review of TMDL Study 1
Public Participation 2
Implementation Actions 2
Measurable Goals and Milestones for Attaining Water Quality Standards 3
Stakeholder's Roles and Responsibilities 3
Integration with Other Watershed Plans 4
Potential Funding Sources 4
INTRODUCTION 5
STATE AND FEDERAL REQUIREMENTS FOR IMPLEMENTATION PLANS 6
REVIEW OF TMDL DEVELOPMENT STUDY 7
PUBLIC PARTICIPATION 10
Process 10
Agricultural Working Group Summary 11
Residential Working Group Summary 12
Governmental Working Group Summary 14
Steering Committee Summary 15
IMPLEMENTATION ACTIONS 16
Agricultural Implementation Needs 16
Residential Implementation Needs 21
Other Potential Implementation Needs 23
Assessment of Technical Assistance Needs 23
Cost Analysis 22
Benefit Analysis 25
Human Health 26
Livestock Herd Health 26
Economics 25
Aquatic Community Improved 27
MEASUREABLE GOALS AND MILESTONES FOR ATTAINING WATER QUALITY STANDARDS 27
Monitoring 32
STAKEHOLDER'S ROLES AND RESPONSIBILITIES 33
INTEGRATION WITH OTHER WATERSHED PLANS 39
POTENTIAL FUNDING SOURCES 40
LIST OF ACRONYMS 43
GLOSSARY 43
CONTACT INFORMATION 45

EXECUTIVE SUMMARY

Introduction

The Virginia Total Maximum Daily Load (TMDL) program is a process to improve water quality and restore impaired waters in Virginia. Specifically, TMDL is the maximum amount of pollutant that a waterbody can assimilate without surpassing the state water quality standards for protection of the six beneficial uses: drinking water, recreational (i.e., primary contact/swimming), fishing, shellfishing, aquatic life, and wildlife.

Banister River, Sandy Creek, and Polecat Creek were initially placed on the Commonwealth of Virginia's Section 303(d) List of Impaired Waters in 1998, 2002, and 2006 for exceedances of the bacteria standard, respectively. After these listings, a TMDL study was conducted to identify bacteria sources in the watersheds. After a TMDL study is complete and approved by the United States Environmental Protection Agency, Virginia's 1997 Water Quality Monitoring, Information and Restoration Act states in section 62.1-44.19:7 that the "Board shall develop and implement a plan to achieve fully supporting status for impaired waters". To comply with this state requirement, a TMDL implementation plan was developed to reduce bacteria levels to attain water quality standards allowing delisting of streams from the Section 303(d) List of Impaired Waters. The TMDL implementation plan describes control measures, which can include the use of better treatment technology and the installation of best management practices, to be implemented in a staged process.

Key components of the implementation plan are discussed in the following sections:

- **Review of TMDL Development Study**
- **Public Participation**
- **Implementation Actions**
- **Measurable Goals and Milestones for Attaining Water Quality Standards**
- **Stakeholder's Roles and Responsibilities**
- **Integration with Other Watershed Plans**
- **Potential Funding Sources**

Review of TMDL Study

Impairment description, water quality monitoring, watershed description, source assessment, water quality modeling, and allocated reductions were reviewed to determine implications of TMDL and modeling procedures on implementation plan development. Conditions outlined in the TMDL development study to address the bacteria impairments in these watersheds include:

- Exclusion of most/all livestock including horses from streams is necessary;
- Substantial land-based nonpoint source pollution load reductions are called for on pasture and cropland;
- All straight pipes and failing septic systems need to be identified and corrected;
- Implicit in the requirement to correct straight pipes and failing septic systems is the requirement to maintain all properly functioning septic systems;

- Reductions to pet bacteria loads on residential land use are necessary; and
- Implicit in the requirement for no point source bacteria load adjustment is the requirement for point sources to maintain permit compliance.

Public Participation

The actions and commitments compiled in this document are formulated through input from citizens of the watershed; Halifax County government; Town of Halifax government ; Halifax Soil and Water Conservation District; Virginia Department of Conservation and Recreation; Virginia Department of Environmental Quality; Virginia Department of Health; Virginia Cooperative Extension; Natural Resources Conservation Service; Halifax Agriculture Development Board; and Blue Ridge Environmental Solutions, Inc.

Public participation took place during implementation plan development on three levels. First, public meetings were held to provide an opportunity for informing the public as to the end goals and status of the project, as well as a forum for soliciting participation in the smaller, more-targeted meetings (*i.e.*, working groups and Steering Committee). Second, three working groups were formed: Agricultural, Residential, and Governmental. Third, a Steering Committee was formed with representation from the Agricultural, Residential, and Governmental Working Groups; Halifax County government; Town of Halifax government; Halifax Soil and Water Conservation District; Virginia Department of Conservation and Recreation; Virginia Department of Environmental Quality; Virginia Department of Health; Natural Resources Conservation Service; and Blue Ridge Environmental Solutions, Inc. to guide the development of the implementation plan. Over 150 man-hours were devoted to attending these meetings by individuals representing agricultural, residential, commercial, environmental, and government interests on a local, state, and federal level.

Implementation Actions

The quantity of control measures, or BMPs, required during implementation was determined through spatial analyses of land use, stream-network, and the Commonwealth of Virginia aerial maps along with regionally appropriate data archived in the Virginia Department of Conservation and Recreation Agricultural BMP Database and TMDL document. Bacteria load reductions on land uses were determined through modeling alternative implementation scenarios, defining percentage of land use area or unit amount treated by control measure, then applying related reduction efficiency to the associated load. Additionally, input from local agency representatives, citizens, and contractors was used to verify the analyses.

Associated cost estimations for each implementation action were calculated by multiplying the average unit cost per the number of units. Focusing on Stage I (*i.e.*, removal of impairments from impaired waters list) costs, the total agricultural corrective action costs equal $9.39 million. Estimated corrective action costs needed to replace straight pipes and fix failing septic systems during Stage I totals $1.05 million. The cost to implement the pet waste reduction process totals an estimated $0.07million. Cost to install vegetated buffers, rain gardens, and infiltration trenches during Stage I equal $0.31million. The total costs to provide assistance in the agricultural and residential programs during Stage I implementation are expected to both equal $0.40 million. The total Stage I implementation cost

including technical assistance is $11.62 million with the agricultural cost being $9.79 million and residential cost $1.83 million.

The primary benefit of implementation is cleaner waters in Virginia, where bacteria levels in the Banister River, Sandy Creek, and Polecat Creek impairments will be reduced to meet water quality standards, benefiting human and livestock herd health, local economies, and aquatic ecosystems. An important objective of the implementation plan is to foster continued economic vitality and strength by increasing tourism and recreational opportunities.

Measurable Goals and Milestones for Attaining Water Quality Standards

The end goals of implementation are restored water quality in the impaired waters and subsequent de-listing of streams from the List of Impaired Waters. Progress toward end goals will be assessed during implementation through tracking of control measure installations. The Virginia Department of Environmental Quality will continue to assess water quality through its monitoring program. Implementation will be assessed based on reducing exceedances of the bacteria water quality standard, thereby improving water quality. Implementation of control measures is scheduled for 10 years and will be assessed in two stages. Stage I is based on meeting source allocations that translate to an instantaneous standard exceedance rate of 10.5% or less resulting in de-listing of streams. The Stage II goal is based on implementing source allocations to meet the specified TMDL goal, 0% exceedance of water quality standards. Monitoring data used in the 2012 impaired waters assessment indicate a bacteria standard exceedance rate below 10.5% in the Halifax County portion of Sandy Creek. Strategy employed to address this improvement in water quality was to include control measure quantification for the entire watershed in Pittsylvania and Halifax Counties and defer implementation of all control measures in Halifax based on attainment of this water quality goal.

Implementation in years one through eight for agricultural source reductions focuses on installing livestock stream exclusion systems, improving pasture management, and cropland conversion. BMPs installed in years nine and ten are based on additional treatment of bacteria load not treated during Stage I from pasture and cropland using improved pasture management, manure / biosolids incorporation into soil, and retention ponds. Implementation in years one through eight for residential bacteria loads focuses on performing septic tank pump-outs, identification and removal of straight pipes, repairing or replacing failed septic systems, instituting pet waste control education program, installation of pet waste enzyme digesting composters, installation of confined canine unit waste treatment systems, and vegetated buffer installation. Rain garden and infiltration trench installations will be concentrated in years nine and ten if needed.

Stakeholder's Roles and Responsibilities

Stakeholders are individuals who live or have land management responsibilities in the watershed, including private individuals, businesses, government agencies, and special interest groups. Successful implementation depends on stakeholders taking responsibility for their role in the process, and the primary role falls on the local groups that are most affected; that is, citizens, businesses, and community watershed groups. However, local, state, and federal agencies also have a stake in seeing that Virginia's waters are clean and provide a healthy environment for its citizens.

The Halifax and Pittsylvania Soil and Water Conservation Districts will provide cost-share funds, lead education and technical assistance efforts, and track best management practice implementation for the agricultural program. State agencies conducting regulatory, education, or funding procedures related to water quality in Virginia include: Virginia Department of Environmental Quality; Virginia Department of Conservation and Recreation; Virginia Department of Health; Virginia Department of Agriculture and Consumer Services; Virginia Department of Game and Inland Fisheries; Virginia Department of Forestry; Virginia Cooperative Extension; and Virginia Outdoors Foundation. The Natural Resources Conservation Service will provide cost-share funds and technical assistance.

Integration with Other Watershed Plans

Each watershed within the state is under the jurisdiction of a multitude of individual yet related water quality programs and activities, many of which have specific geographical boundaries and goals. These include but are not limited to Upper Banister River Watershed Implementation Plan, TMDLs, Roundtables, Water Quality Management Plans, Erosion and Sediment Control Regulations, Stormwater Management Program, Source Water Assessment Program, and local comprehensive plans. The progress of these planning efforts needs continuous evaluation to determine possible effects on implementation goals. Coordination of local programs can increase participation in implementation activities and prevent redundancy. Several planned initiatives will coincide with TMDL implementation in this watershed:

- Roanoke River Basin Association (RRBA)-Upper Reach Regional Blueway System Project
- VDOT Banister River Gateway Project
- Virginia Department of Conservation and Recreation Scenic River Designation Study
- Halifax County Regional Water Supply Plan

The implementation actions proposed in this plan will enhance these community improvement initiatives by improving water quality and making the River more attractive to visitors for tourism and recreational activities. Combined, these efforts can contribute to improvements in the area economy and residents' quality of life.

Potential Funding Sources

Potential funding sources available during implementation were identified in the course of plan development. Virginia Department of Conservation and Recreation is providing an initial grant to the Halifax Soil and Water Conservation District to target outreach and funds to promote livestock exclusion practices in the implementation plan area between July 2012 and June 2014. Detailed description of each funding source (*i.e.*, eligibility requirements, specifications, incentive payments) can be obtained from the Halifax Soil and Water Conservation District; Pittsylvania Soil and Water Conservation District; Virginia Department of Conservation and Recreation; Virginia Department of Health; Virginia Department of Environmental Quality; Virginia Department of Game and Inland Fisheries; Virginia Cooperative Extension; Virginia Outdoors Foundation; Natural Resources Conservation Service; Tri-County Community Action Agency, Inc.; and Pittsylvania County Community Action Agency.

INTRODUCTION

The Virginia Total Maximum Daily Load (TMDL) program is a process to improve water quality and restore impaired waters in Virginia. Specifically, TMDL is the maximum amount of pollutant that a water body can assimilate without surpassing the state water quality standards for protection of the six beneficial uses: drinking water, recreational (i.e., primary contact/swimming), fishing, shellfishing, aquatic life, and wildlife. If the water body surpasses the water quality criteria during an assessment period, Section 303(d) of the Clean Water Act (CWA) and the United States Environmental Protection Agency's (USEPA) Water Quality Management and Planning Regulation (40 CFR Part 130) both require states to develop a TMDL for each pollutant.

Banister River, Sandy Creek, and Polecat Creek were initially placed on the Commonwealth of Virginia's Section 303(d) List of Impaired Waters in 1998, 2002, and 2006 for exceedances of the bacteria standard, respectively. After these listings, a TMDL study was conducted in 2007 to identify bacteria sources in the watersheds and set limits on the amount of bacteria these waterbodies can tolerate and still maintain support of the Recreational Use.

Banister River

A TMDL Implementation Plan (IP) was developed to reduce bacteria levels to attain water quality standards allowing delisting of the impaired waters from the Section 303(d) List. The TMDL IP describes control measures, which can include the use of better treatment technology and the installation of best management practices (BMPs), to be implemented in a staged process. Local support and successful completion of the implementation plan will enable restoration of the impaired water while enhancing the value of this important resource for the Commonwealth. Opportunities for Halifax and Pittsylvania Counties, local agencies, and watershed residents to obtain funding will improve with an approved IP.

STATE AND FEDERAL REQUIREMENTS FOR IMPLEMENTATION PLANS

In developing this implementation plan, both state and federal requirements and recommendations were followed. Virginia's 1997 Water Quality Monitoring, Information, and Restoration Act (WQMIRA) directs the State Water Control Board (SWCB) to "develop and implement a plan to achieve fully supporting status for impaired waters" (§62.1-44.19:4 through 19:8 of the Code of Virginia). WQMIRA establishes that the implementation plan shall include the date of expected achievement of water quality objectives, measurable goals, corrective actions necessary and the associated costs, benefits, and environmental impacts of addressing the impairments.

Section 303(d) of the CWA and current USEPA regulations do not require the development of implementation strategies. USEPA does, however, outline the minimum elements of an approvable IP in its 1999 "Guidance for Water Quality-Based Decisions: The TMDL Process". The listed elements include description of the implementation actions and management measures, timeline for implementing these measures, legal or regulatory controls, time required to attain water quality standards, monitoring plan, and milestones for attaining water quality standards.

Sandy Creek

USEPA develops guidelines that describe the process and criteria to be used to award CWA Section 319 nonpoint source grants to States. The "Supplemental Guidelines for the Award of Section 319 Nonpoint Source Grants to States and Territories in FY 2003" identifies the nine elements that must be included in the IP to meet the Section 319 requirements.

Once developed, Virginia Department of Environmental Quality (VADEQ) will present the IP to the SWCB for approval as the plan for implementing pollutant allocations and reductions contained in the TMDL. In addition, VADEQ will request the plan be included in the appropriate Water Quality Management Plan (WQMP), in accordance with the CWA's Section 303(e) and Virginia's Public Participation Guidelines for Water Quality Management Planning.

REVIEW OF TMDL DEVELOPMENT STUDY

Bacteria TMDLs for the Banister River, Polecat Creek, and Sandy Creek watersheds were completed in September 2007 with subsequent approval by USEPA in November 2007. The TMDL development document can be obtained at the VADEQ office in Roanoke, VA or via the Internet at www.deq.virginia.gov. Impairment description, water quality monitoring, watershed description, source assessment, water quality modeling, and allocated reductions were reviewed to determine implications of TMDL and modeling procedures on IP development.

Straight Pipe

Polecat Creek impairment watershed is located in Halifax County, Virginia (Figure 1). Banister River and Sandy Creek impairment watersheds are located in Pittsylvania County, Virginia and Halifax County, Virginia (Figure 1). Sandy Creek watershed area is 75,601 acres consisting of forest (64%), pasture/hayland (28%), residential (5%), water/wetland (2%), and cropland (1%) landuses. Sandy Creek flows northeast and drains into Banister River. Polecat Creek watershed area of 12,360 acres is composed of forest (64%), pasture/hayland (27%), residential (4%), water/wetland cropland (3%), and cropland (2%). Banister River watershed is 122,312 acres in size, mainly forested (about 64%), approximately 30% in agriculture production (i.e., pasture/hayland and cropland equal 28% and 2%, respectively) with residential (4%) and water/wetland (2%) landuses contributing the difference. Polecat Creek and Banister River watersheds drain directly into Banister Lake.

Potential sources of fecal coliform bacteria include both point source and nonpoint source (NPS) contributions. Nonpoint sources include: wildlife, grazing livestock, land application of manure and biosolids, urban/residential runoff, failed and malfunctioning septic systems, and uncontrolled discharges (straight pipes). Conditions outlined in the TMDL development study to address the bacteria impairments in the Banister River, Polecat Creek, and Sandy Creek watersheds include:

- ★ Exclusion of most/all livestock including horses from streams is necessary;
- ★ Substantial land-based NPS load reductions are called for on pasture and cropland;
- ★ All straight pipes and failing septic systems need to be identified and corrected;
- ★ Implicit in the requirement to correct straight pipes and failing septic systems is the requirement to maintain all properly functioning septic systems;
- ★ Reductions to pet bacteria loads on residential land use are necessary; and
- ★ Implicit in the requirement for no point source bacteria load adjustment is the requirement for point sources to maintain permit compliance.

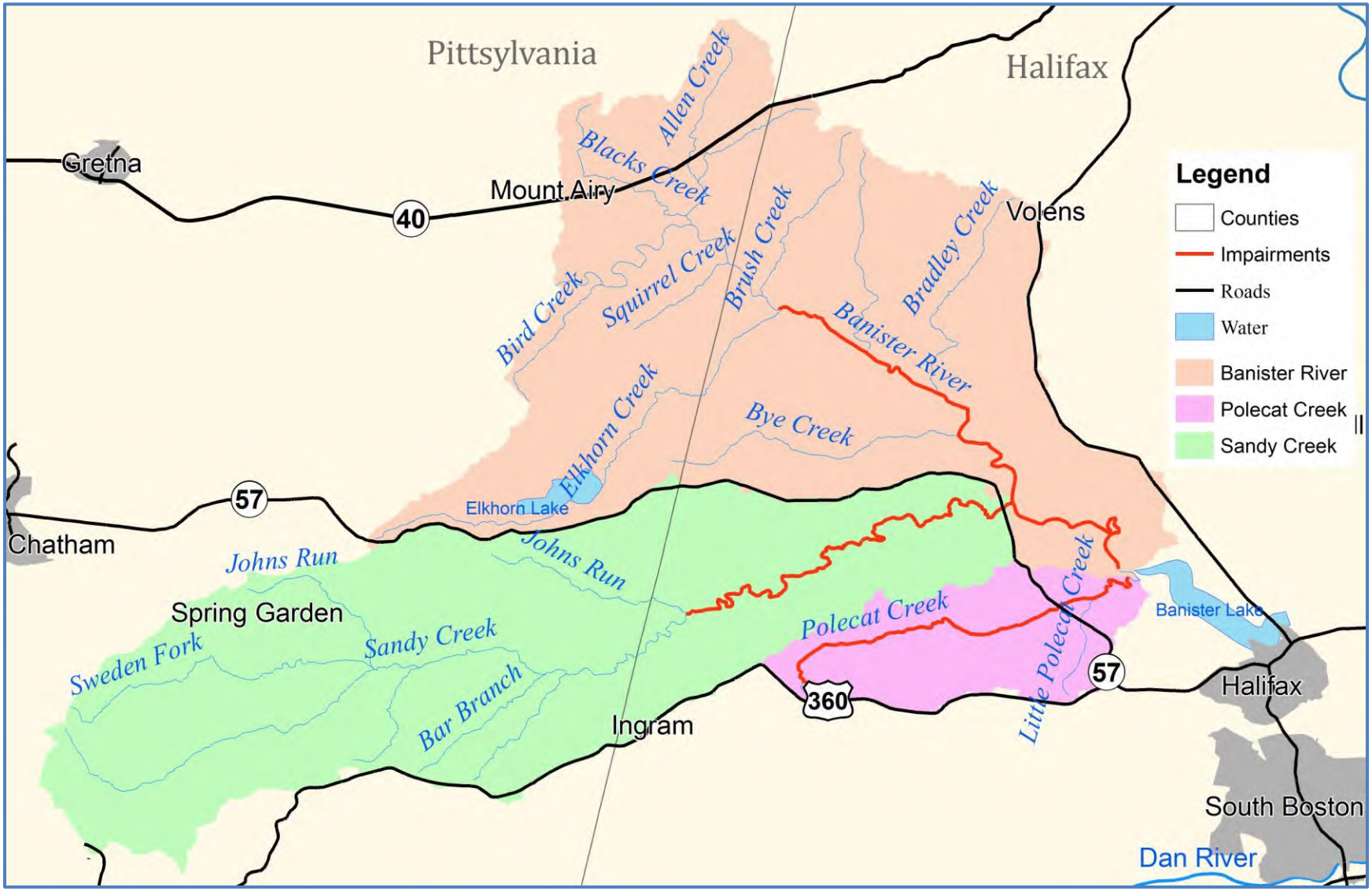

Figure 1. Watersheds location.

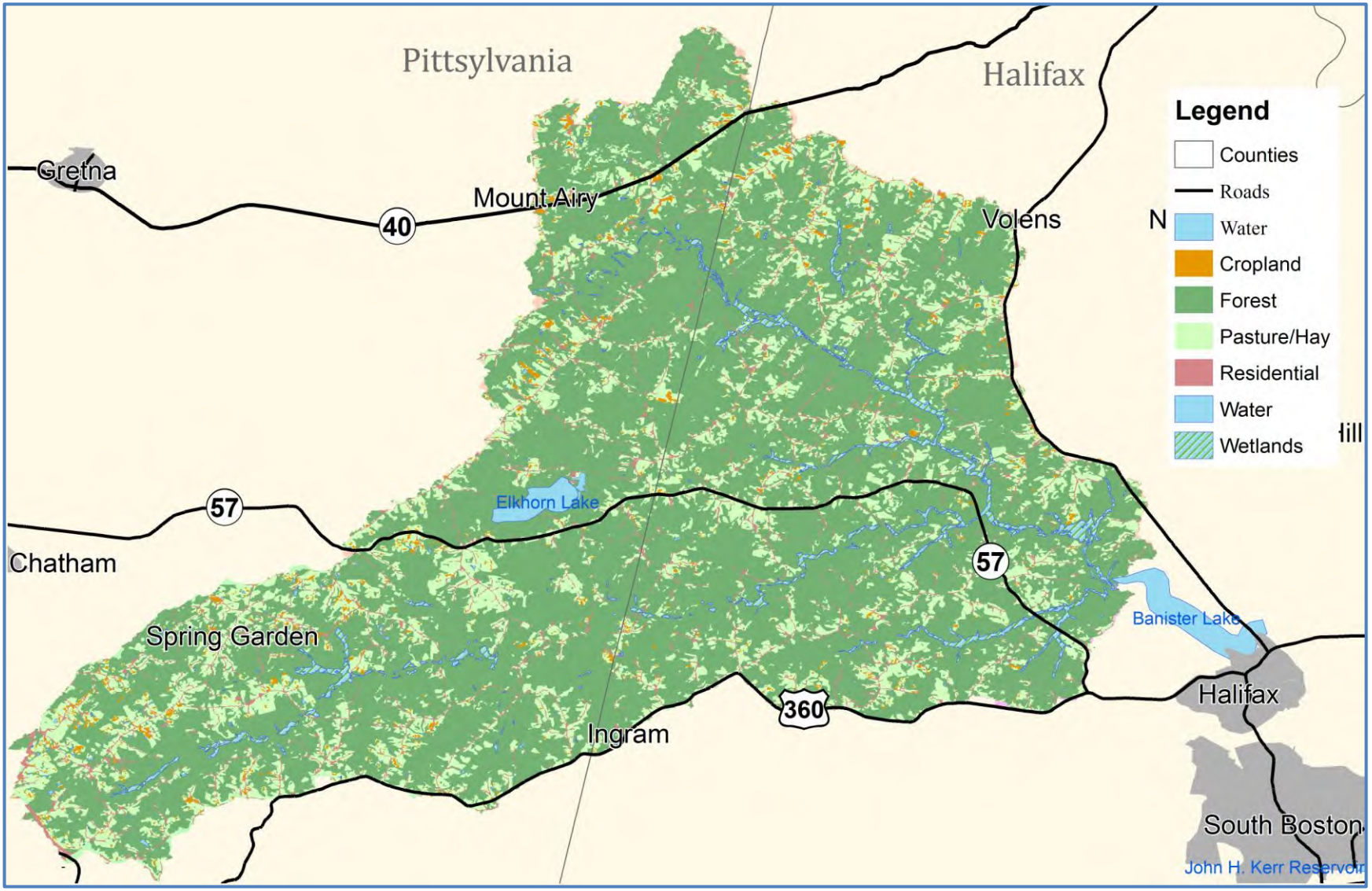

Figure 2. Land uses in the watersheds.

PUBLIC PARTICIPATION

Process

The actions and commitments compiled in this document are formulated through input from citizens of the watershed; Halifax County government; Town of Halifax government ; Halifax Soil and Water Conservation District (HSWCD); Virginia Department of Conservation and Recreation (VADCR); Virginia Department of Environmental Quality (VADEQ); Virginia Department of Health (VDH); Virginia Cooperative Extension (VCE); Natural Resources Conservation Service (NRCS); Halifax Agriculture Development Board; and Blue Ridge Environmental Solutions, Inc. (BRES). Every citizen and interested party in the watershed is encouraged to put the IP into action and contribute what he or she is able to help restore the health of these waterbodies.

Public participation took place during IP development on three levels. First, public meetings were held to provide an opportunity for informing the public as to the end goals and status of the project, as well as, a forum for soliciting participation in the smaller, more-targeted meetings (*i.e.*, working groups and Steering Committee). Second, three working groups were formed: Agricultural, Residential, and Governmental. Third, a Steering Committee was formed with representation from the Agricultural, Residential, and Governmental Working Groups; Halifax County government; Town of Halifax government; HSWCD; VADCR; VADEQ; VDH; NRCS; and BRES to guide the development of the implementation plan. Over 150 man-hours were devoted to attending these meetings by individuals representing agricultural, residential, commercial, environmental, and government interests on a local, state, and federal level (Table 1).

Livestock Stream Access

Pastured Livestock

Land Application

Table 1. Meetings held during the TMDL IP development process.

Date	Meeting Type	Location	Attendance	Time (hr)
11/19/11	Public Meeting	Halifax County Extension Office	10	1
11/19/11	Agricultural Working Group	Halifax County Extension Office	10	1
11/19/11	Residential Working Group	Halifax County Extension Office	10	1
02/09/12	Governmental Working Group	Halifax County Extension Office	12	2
06/14/12	Agricultural Working Group	Halifax County Extension Office	11	1
06/14/12	Residential Working Group	Halifax County Extension Office	11	1
08/15/12	Steering Committee	Halifax County Extension Office	10	2
09/20/12	Public Meeting	Mary M. Bethune Complex	21	2

Agricultural Working Group Summary

The Agricultural Working Group (AWG) consisted of representatives from organizations that serve this community and will have a role in implementation (*e.g.*, HSWCD, NRCS, and VADCR). The AWG is confident that current BMPs eligible for cost-share in TMDL areas and proposed recommendations will provide the necessary incentive for producers and landowners to implement required BMPs to meet specified reductions to direct stream, pasture, and cropland bacteria loads. Challenges, recommendations, and keys for success discussed in the meetings included:

- ★ Primarily beef operations exist in these watersheds.
- ★ Most popular agricultural BMPs addressing TMDLs for district have been Conservation Reserve and Enhancement Program (CREP), Livestock Exclusion with Riparian Buffers (LE-1T), and Livestock Exclusion with Reduced Setback (LE-2T).
- ★ Halifax County may be approaching the maximum amount of CREP-funded acres allowable in the Southern Rivers watersheds.
- ★ It can be difficult for producers in this area to compete for EQIP funds with producers in Chesapeake Bay watersheds. Consequently, number of EQIP practices suggested in the Implementation Plan was reduced from 25% to 5% of implementation actions. The difference will be allocated to Virginia Agricultural Cost-Share program.
- ★ Additional animal waste storage is not needed in the watershed.
- ★ An estimated number of confined feeding operations close to the stream that can be relocated should be included in the implementation plan.

- ★ SWCDs should consider taking advantage of targeted cost-share funds available for livestock stream exclusion practices in the Banister River Basin.
- ★ Applicable education/outreach methods should include farmer-to-farmer interaction; SWCD, FSA, and Farm Bureau newsletters; field tours conducted by SWCDs; educational events conducted by Virginia Cooperative Extension; Cattleman's Association events; mailings to landowners (Dan River Basin Association has mailing list that could be helpful along with the Halifax Uranium Mining mailing list); and radio spots.

Alternative Water Source

- ★ VADCR would like to include information in the IP about water-related recreation in the IP area such as swimming, wading, canoeing, and kayaking on Banister Lake and Banister River and tributaries. Access points in the watersheds need to be identified. The history of the Banister River including the colonial canal system and historical towns such as Meadville that developed due to trade lines established by the canal were discussed.

Residential Working Group Summary

The Residential Working Group (RWG) consisting of watershed residents and Town of Halifax; Halifax and Pittsylvania Counties; HSWCD; VADCR; VADEQ; VDH; VCE; NRCS; and BRES personnel; focused on means to educate and involve public with regard to implementing corrective actions to replace straight pipes, correct failing septic systems, and manage pet waste. Challenges, recommendations, and keys for success discussed in the meeting included:

- ★ Halifax County Housing and Urban Development has provided funding to bring house plumbing and septic systems up to code, a cluster of homes along Route 647 was mentioned.
- ★ Suggested future outreach efforts include: flyers at businesses and office buildings; SWCD and VCE newsletters; newspapers; mailings to landowners in the watersheds utilizing Dan River Basin Association and Halifax Uranium Mining mailing list; and radio spots.

Septic Tank Pump-out

- ★ Some monitoring stations on Sandy Creek are showing the bacteria standard exceedance rate below 10%. Water quality improvement was partially attributed to successful history of BMP implementation in Sandy Creek, and it would be interesting to go back and look at the long term water quality data to see if improvements correlated with the land treatment improvements over time.
- ★ VDH performed two visual surveys in the watershed that led to discovery of two pit privies, one failing septic field, and zero straight pipes. VDH acknowledges additional failing septic systems and straight pipes exist, but they are difficult to find.

- Education to inform homeowners how to locate and maintain their septic systems is a crucial aspect of implementation.
- Septic tank pump-outs are an effective way to identify failing systems needing repairs. Data obtained from surveying residents on time since last septic tank pump-out could be used to quantify number of failing septic systems and straight pipes in the watershed and prioritize those at highest risk for failure. Setting a septic tank pump-out goal of 5% of the residences on septic systems for educational outreach was suggested.
- To help spread the word about available cost share, it was suggested that septic tank haulers be asked to leave flyers about the program with residents who need repair/replacement.
- Tri-County Community Action Agency, Inc. may be a good partner to disperse grant funds during implementation, as they have handled Community Block Grants to fund on-site sewage disposal improvements in the area.

Alternative On-site Sewage Disposal System

- Grants to help fund residential BMPs not currently eligible for cost share, i.e., pet waste education program, pet waste digesters, confined canine unit (CCU) waste treatment systems, vegetated buffers, bioretention practices, and infiltration trenches should be pursued.
- VDH indicated a CCU Waste Treatment System would require an underground injection permit from USEPA. Stakeholders seemed doubtful that any unit would be constructed at the projected cost ($20,000), especially without funding. More economical alternatives should be pursued. A dry litter storage shed to compost dog waste utilizing horse manure (to neutralize odor) or composting with wood or hay (which would produce a good nitrogen source) were suggested. A rotating composting tumbler used to digest whole animals was also suggested.

Governmental Working Group Summary

The Governmental Working Group (GWG) consisting of representatives from Halifax County; Town of Halifax; HSWCD; VADCR; VADEQ; VDH; NRCS; Halifax Agriculture Development Board; and BRES personnel, focused on funding sources, technical assistance needs, regulatory controls, and lead agencies responsible for implementation. Key topics and recommendations included:

- Homeowners, especially in rural areas, may be reluctant to participate in cost-share programs due to anti-government philosophies and unwillingness to disclose personal financial information.
- Of the localities represented, only the Town of Halifax has current opportunities for public sewer connections. Future connections would not be available in Halifax and Pittsylvania County portion of watershed.
- Halifax County has the second highest level of participation in the state behind Augusta County for Conservation Reserve Enhancement Program (CREP). This is a buffer establishment program that offers funding for a water source, pipeline to distribute water, water troughs, and stream fencing

for cattle operations. The CREP funding in conjunction with TMDL cost-share funding for stream exclusion fencing practices offered through DCR has been successful in getting more farmers to exclude cattle from streams.

- ★ Environmental Quality Incentives Program (EQIP) is a flat-rate cost-per-practice component program rather than providing a cost-share percentage of practice. EQIP addresses forestry, animal waste, cropland, and stream fencing concerns. Limited EQIP participation in Halifax County attributed to farmers participation in the state agricultural BMP cost-share program.
- ★ HSWCD received $280,000 in Virginia Agricultural Cost-share Program for FY2012. HSWCD had a successful septic system grant project in the Birch Creek watershed about 10 years ago.
- ★ The trend in Halifax is a lot of land has gone out of cropland (i.e., tobacco land) to forest (pines) and large hardwood tracts are being cut and converted to pines which allow landowners to receive financial returns much faster.
- ★ Numbers of privies exist in Halifax County and whereas they are legal, they will be considered a human bacteria source along with straight pipes in determining the cost to address human sources of bacteria in the IP.
- ★ Straight pipes and failing septic systems can be found locally through sanitary surveys preferably in winter months prior to spring vegetation emergence and by investigating citizen-based complaints. When a problem is found, VDH issues a Notice of Alleged Violation along with a letter explaining the landowner needs to apply for a repair permit. An application is included in the notification mailing.
- ★ Numbers of low to moderate income families exist in the area that would need cost-share assistance to repair or install a new on-site sewage disposal system beyond the 50% - 75% cost-share assistance provided by VADCR grant program.
- ★ Halifax County has received a community block grant in the Polecat Creek watershed for $840,000 to improve 15 homes that will include some updates and improvements to on-site sewage disposal systems.
- ★ Travel trailers on small acreages that are not connected to a septic system are an issue to consider. The County potentially will have a greater occurrence of this once construction begins on a new power plant, and there is an influx of construction workers.
- ★ Indoor Plumbing Rehabilitation Board (IPRB) provides low interest loans for on-site sewage disposal upgrades and they could be a potential partner to administer future grant funds in this area. The Southeast Rural Assistance Program was also mentioned as a potential partner.
- ★ Tri-County Community Action Agency, Inc. could be a potential partner with implementation as they administer grant funds for septic systems and wells for low income families through community development block grants and unlike DCR cost-share funds, can extend indoors to install and upgrade plumbing.

- ★ Town of Halifax has a "scoop-the-poop" ordinance as well as three pet stations located in front of the VCE office, elementary school, and fire station to promote the pick-up and proper disposal of dog feces for folks walking dogs.
- ★ In residential areas with small lots, pet waste composters are being promoted as a way for property owners to collect and dispose of pet waste after it is treated. These units are designed to handle waste for one to four dogs and range in price from $50 to $85.
- ★ Regulatory controls discussed:
  - ✓ ***Agricultural Stewardship Act (ASA)*** – ASA is a complaint-driven bad-actor law administered by VDACS which relies on either their own staff or SWCDs to investigate. This regulation has not played a significant role in requiring farmers to implement BMPs in TMDL areas.
  - ✓ ***Sewage Handling and Disposal Regulations*** – VDH administers these regulations which results in enforcement actions to eliminate discharges from straight pipes and repair or replace failing septic systems. These regulations define gray water as sewage that needs to be treated.
- ★ DEQ will provide monitoring at the TMDL listing stations dependent on when BMPs are installed. All monitoring is subject to funding. Additional monitoring, including citizen monitoring, of the impaired streams is recommended.
- ★ There was discussion that only a portion of Sandy Creek is still impaired for bacteria and that segment is in Pittsylvania County. The IP will address the entire Sandy Creek watershed, but in the implementation timeline the initial staged implementation priority (*e.g.*, first two years) will be the subwatersheds for the impaired segment in Pittsylvania County.

Steering Committee Summary

The Steering Committee consisted of representatives from the AWG, RWG, and GWG; Halifax County; Town of Halifax; HSWCD; VADCR; VADEQ; VDH; NRCS; and BRES. Steering Committee evaluated recommendations from working groups, reviewed BMP quantification and cost estimates, revised implementation plan document, and evaluated materials for final public meeting. The Steering Committee will periodically revisit implementation progress and suggest plan revisions as needed.

IMPLEMENTATION ACTIONS

An assessment was conducted to quantify actions and costs for two implementation stages. Actions and costs that translate to an instantaneous standard exceedance rate of 10.5% or less, resulting in removal of these streams from the List of Impaired Waters, were quantified. This is referred to as the Stage I implementation goal. The Stage II implementation goal is full attainment with the TMDL source load reductions. Estimated units presented in Tables 2 and 3 depict the Stage I and Stage II goals. Potential control measures, their associated costs and efficiencies, and potential funding sources were identified through review of the TMDL, input from working groups, and literature review. Control measures were assessed based on cost, availability of existing funds, reasonable assurance of implementation, and water quality impacts. Measures that can be promoted through existing programs were identified, as well as those not currently supported by existing programs and their potential funding sources. The assurance of implementation of specific control measures was assessed through discussion with the working groups and Steering Committee.

Agricultural Implementation Needs

Removing livestock from the stream corridor was identified as the primary control measure to reduce the livestock direct deposition bacteria load. There are approximately 636 miles of perennial streams in these three watersheds. Currently in these watersheds, approximately 16 miles of exclusion fencing have been installed. Exclusion fencing necessary to prevent access to perennial streams and meet the stated TMDL reductions was estimated at approximately 120 miles of fence. Figure 3 displays analysis results for a portion of Sandy Creek watershed. The exclusion fencing is translated into a total of 322 exclusion systems to be installed to insure full exclusion of livestock from the streams. In order to provide implementation options to producers, several cost-share programs with varying goals and requirements were included. Based on historical cost-share program participation and working group feedback, total exclusion systems were divided between **Conservation Reserve and Enhancement Program (CREP)**, **Environmental Quality Incentives Program (EQIP)**, **Livestock Exclusion with Riparian Buffers (LE-1T)**, **Livestock Exclusion with Reduced Setback (LE-2T)**, **Small Acreage Grazing System (SL-6AT)**, **and Stream Protection (WP-2T)** (Table 2). In order to address pasture land reductions, the benefit of installing the livestock exclusion systems was coupled with improved pasture management BMPs. Total of 49,243 acres in the watershed would require **Pasture Management** with portions of this acreage improved by the **Pasture and Hayland Planting (NRCS Code 512) and Prescribed Grazing (NRCS Code 528)** BMPs. Given reductions were not

Stream Exclusion Fencing

sufficient to meet TMDL reduction goals, installation of retention ponds may be necessary to treat runoff from this acreage during Stage II of implementation.

The AWG decided the primary control measure for cropland bacteria load reduction will be permanent conversion of cropland to pasture and forest land uses. The conversion was divided between **SL-1 Permanent Vegetative Cover and FR-1 Reforestation of Erodible Crop and Pastureland BMPs** based on input from AWG and landuse difference. Additionally, **manure incorporation** into soil was needed in the watersheds. Currently in these watersheds, approximately 543 cropland acres have been converted utilizing the SL-1 (387 ac) and FR-1 (156 ac) practices. Converting 160 acres to pasture and 155 acres to forest land uses and incorporating manure into soil on approximately 2,685 cropland acres during Stage II satisfied the TMDL goal (Table 2).

Permanent Vegetative Cover on Cropland

Re-forestation

Table 2. Estimation of control measures with unit cost (average) needed to meet pasture and cropland bacteria load reduction implementation goals during 10-year timeline.

Control Measure	Unit	Average Unit Cost[4] ($)	Estimated Units Needed (#)			Total
			Banister River	Sandy Creek	Polecat Creek	
Pasture and Livestock Exclusion						
Livestock Exclusion System (CREP)	System	26,500	36	31	9	**76**
Livestock Exclusion System (EQIP)	System	20,600	7	6	2	**15**
Livestock Exclusion System (LE-1T)	System	20,600	65	54	16	**135**
Livestock Exclusion System (SL-6AT)	System	13,500	2	2	1	**5**
Livestock Exclusion System (LE-2T)	System	14,000	34	29	9	**72**
Livestock Exclusion System (WP-2T)	System	8,000	9	8	2	**19**
Improved Pasture Management[1]	Acres[2]	75	28,552	17,874	2,817	**49,243**
Retention Ponds	Acre[3]	150	15,018	7,364	586	**22,968**
Cropland						
Permanent Vegetative Cover on Cropland (SL-1)	Acres[2]	370	100	50	10	**160**
Reforestation of Erodible Crop and Pastureland (FR-1)	Acres[2]	450	100	50	5	**155**
Manure Incorporation Into Soil	Acres[2]	25	1,800	815	70	**2,685**
Dry Manure Storage Facility	System	75,000	1	1	0	**2**
Technical Assistance						
Agricultural – Pasture and Cropland	Full Time Equivalent	50,000				**1/yr**

[1] Improved pasture management comprised of: Pasture and Hayland Replanting (512), Pasture Management, and Prescribed Grazing (528) BMPs

[2] Acres installed; [3] Acres treated

[4] Unit cost = installation or one-time incentive payment

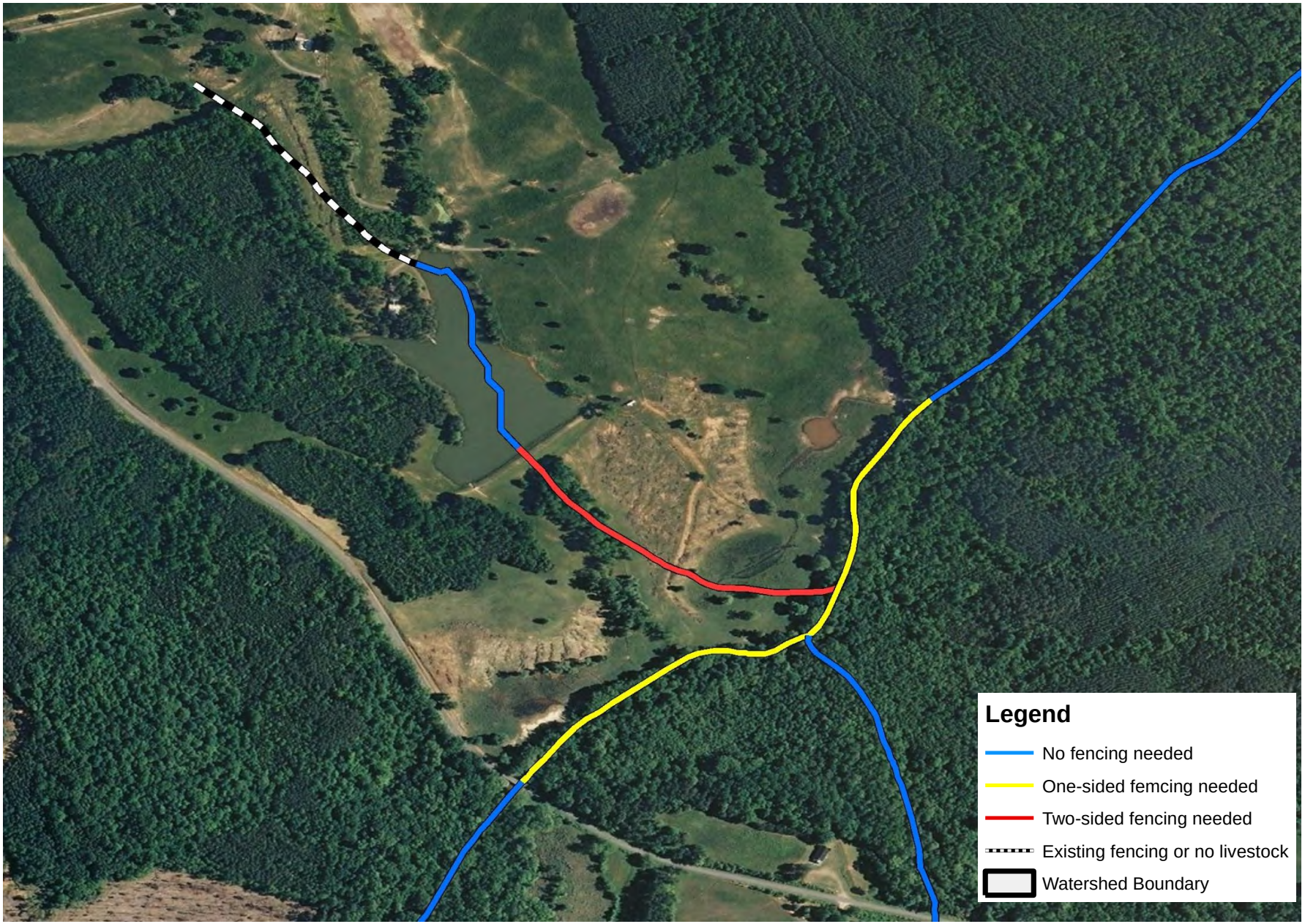

Figure 3. Potential livestock exclusion fencing analysis results for portion of Sandy Creek.

Residential Implementation Needs

Septic System Repair

Number of straight pipes and failing septic systems to correct during implementation was established during TMDL development. Based on discussion with Virginia Department of Health and RWG, it was assumed that 80% of the straight pipes would be replaced with a conventional septic system, 10% replaced with conventional septic system with pump, and 10% replaced with an alternative on-site sewage disposal system (OSDS). Failing septic systems were assumed to be corrected by repairing the existing septic system (70%), installing a new conventional septic system (25%), installing a new conventional septic system with pump (3%), or installing a new alternative OSDS (2%). It is estimated that 300 **septic tank pump-outs**, 92 **septic system repairs**, 82 **conventional septic systems**, 12 **conventional septic systems with pump**, and eight **alternative OSDS** are considered necessary to correct straight pipes and failing septic systems during implementation (Table 3).

A three-step program was proposed to address pet waste reductions. In the first step, a **pet waste control program** consisting of educational packets, signage, and disposal stations in public areas will be instituted in each watershed. The second step will be installing **pet waste enzyme digesting composters** at 50 residences. The third step will be identification of confined canine units (CCU) and installing approximately three **CCU waste treatment systems** throughout the watersheds. The installation of **vegetated buffers**, **bioretention**, and **infiltration trenches** on residential land use are outlined in Table 3.

Pet Waste Composter

Pet Waste Kiosk

Table 3. Estimation of control measures with unit cost (average) needed to meet residential and straight pipe bacteria load reduction implementation goals during 10-year timeline.

Control Measure	Unit	Unit Cost[1] ($)	Estimated Units Needed (#)			Total
			Banister River	Sandy Creek	Polecat Creek	
Failing Septic Systems						
Septic Tank Pump-out	System	200	120	142	38	**300**
Septic System Repair	System	3,000	37	44	11	**92**
New Conventional Septic System	System	6,000	13	16	4	**33**
New Conventional Septic System with Pump	System	8,000	2	2	1	**5**
Alternative On-site Sewage Disposal System	System	15,000	1	1	0	**2**
Straight Pipes						
New Conventional Septic System	System	6,000	20	23	6	**49**
New Conventional Septic System with Pump	System	8,000	3	3	1	**7**
Alternative On-site Sewage Disposal System	System	15,000	2	3	1	**6**
Pet Waste Management						
Pet waste education program	Program	5,000				**1**
Pet waste digesters	System	50	20	20	10	**50**
Confined Canine Unit Waste Treatment System	System	20,000	1	1	1	**3**
Residential Best Management Practices						
Vegetated Buffers	Acres[2]	400	35	16	4	**55**
Bioretention	Acres[3]	15,000	50	5	1	**56**
Infiltration Trench	Acres[3]	11,300	50	6	1	**57**
Technical Assistance						
On-site Sewage Disposal Systems	FTE[4]	50,000				**0.9 /yr**
Pet Waste Management & Residential BMPs	FTE[4]	50,000				**0.1 /yr**

[1] Unit cost = installation or one-time incentive payment; [2] Acres installed; [3] Acres treated; [4] Full time equivalent

Other Potential Implementation Needs

Implicit in the TMDL is the need to avoid increased delivery of pollutants from sources that have not been identified as needing a reduction and from sources that may develop over time. Future residential development was identified as a potential source to deliver bacteria to streams through additional septic systems and pets. Care should be taken to monitor these activities and the impact on water quality. This needs to be carefully considered during permit issuance, site plans, and development.

Retention Pond

Assessment of Technical Assistance Needs

To determine the number of full time equivalents (FTE) considered necessary for agricultural and residential technical assistance during implementation, the average cost-share amount of practices needed to be installed per year during implementation was divided by an average cost-share amount that one FTE can process in a year. Coupling the number of BMPs processed historically and estimates provided by the SWCDs and Steering Committee, one agricultural FTE per year and one residential FTE per year are needed during Stage I of implementation. The residential FTE was divided between OSDS (90%) and pet waste management program and residential BMPs (10%) resulting in 0.9 FTE per year for OSDS and 0.1 FTE per year for pet waste management program and residential BMPs technical assistance, respectively (Tables 2 and 3).

Rotational Grazing System

Cost Analysis

Associated unit cost estimations for each implementation action during Stages I and II are shown in Tables 2 and 3. Table 4 focuses on installation and technical assistance costs to implement agricultural and residential programs for implementation Stage I (*i.e.*, removal of impairments from impaired waters list). The total average installation cost for livestock exclusion systems and improved pasture management is $9.29 million. The total installation cost for converting cropland to permanent vegetative cover and forest is estimated at $0.10 million. Accordingly, total agricultural corrective action costs equal $9.39 million. Estimated corrective action costs needed to replace straight pipes and fix failing septic systems totals $1.05 million. The cost to implement the pet waste reduction process totals an estimated $0.07 million. Cost to install vegetated buffers, rain gardens, and infiltration trenches during Stage I equal $0.31 million.

Bioretention (Rain Garden)

It was determined by the HSWCD, VADCR, VDH, GWG, and Steering Committee members that it would require $50,000 to support one technical FTE per year. The total costs to provide assistance in the agricultural and residential programs during Stage I implementation are expected to be both equal $0.4 million (Table 4). The total Stage I implementation cost including technical assistance is $11.62 million with the agricultural cost being $9.79 million and residential cost $1.83 million (Table 4). Stage II and total implementation costs can be found in the Cost Analysis and Measureable Goals and Milestones sections of the technical report.

Table 4. Implementation cost associated with percentage of practices to be installed along with technical assistance addressing agricultural and residential needs in the Banister River, Sandy Creek, and Polecat Creek watersheds during Stage I of implementation.

Year	Agricultural				Residential					Total Cost
	Pasture & Livestock Access	Cropland	Technical Assistance	Total	On-site Sewage Disposal System	Pet Waste	Residential BMPs	Technical Assistance	Total	
	($)	($)	($)	($)	($)	($)	($)	($)	($)	**($)**
1	963,000	13,000	50,000	**1,026,000**	75,000	5,400	2,200	50,000	**132,600**	**1,158,600**
2	1,004,200	13,000	50,000	**1,067,200**	144,000	20,500	2,200	50,000	**216,700**	**1,283,900**
3	1,058,900	13,000	50,000	**1,121,900**	120,000	300	2,200	50,000	**172,500**	**1,294,400**
4	1,046,400	13,000	50,000	**1,109,400**	154,000	20,500	2,200	50,000	**226,700**	**1,336,100**
5	1,024,900	13,000	50,000	**1,087,900**	117,000	300	2,200	50,000	**169,500**	**1,257,400**
6	1,094,500	13,000	50,000	**1,157,500**	173,000	20,500	150,600	50,000	**394,100**	**1,551,600**
7	1,488,600	13,000	50,000	**1,551,600**	93,000	300	2,200	50,000	**145,500**	**1,697,100**
8	1,605,100	13,000	50,000	**1,668,100**	168,000	500	150,600	50,000	**369,100**	**2,037,200**
TOTAL	**9,285,600**	**104,000**	**400,000**	**9,789,600**	**1,044,000**	**68,300**	**314,400**	**400,000**	**1,826,700**	**11,616,300**

Benefit Analysis

The primary benefit of implementation is cleaner waters in Virginia, where bacteria levels in the Banister River, Polecat Creek, and Sandy Creek impairments will be reduced to meet water quality standards. Actions during implementation can improve human and livestock herd health, local economies, and aquatic ecosystem health.

Human Health

It is hard to gauge the impact that reducing fecal contamination will have on public health, as most cases of waterborne infection are not reported or are falsely attributed to other sources. However, the incidence of infection from fecal sources, through contact with surface waters, should be reduced considerably. The residential programs will play an important role in improving water quality, since human waste can carry with it human viruses in addition to the bacterial and protozoan pathogens potentially found in all fecal matter.

Livestock Herd Health

A clean water source coupled with exclusionary fencing has been shown to improve weight gain; decrease stress; reduce herd health risks associated with increased exposure to water-transmitted diseases, bacteria, virus and cysts infections; reduce mastitis and foot rot; and decrease herd injuries associated with cattle climbing unstable streambanks or being stuck in mud.

Economics

An important objective of the IP is to foster continued economic vitality and strength. Healthy waters can improve economic opportunities for Virginians, and a healthy economic base can provide the resources and funding necessary to pursue restoration and enhancement activities. The agricultural and residential practices recommended in this document will provide economic benefits to the landowner, along with the expected environmental benefits on-site and downstream. For example, installing a livestock stream exclusion system with an alternative (clean) water source, improving pasture condition, performing sewage system maintenance, and improving aesthetics throughout the watershed can have an economic benefit on the local economy. Additionally, money spent by landowners, government agencies, and non-profit organizations in the process of implementing the IP will stimulate the local economy.

Vegetated Buffer (No Mow Zone)

The benefit of a Grazing Land Protection System BMP is improved profit through more efficient utilization and harvest of forage by grazing animals. Standing forage utilized directly by the grazing

animal is always less costly and of higher quality than the same forage harvested with equipment and fed to the animal. Several factors contribute to greater profitability: stocking rate can usually be increased by 30% to 50%; high-quality, fresh, and unsoiled vegetative growth available throughout the grazing system increases weight gain per acre; vigor of the pasture sod is improved; and handling and checking grazing animals is easier. More accurate estimates of the amount of forage available, greater uniformity in grazing of pastures, flexibility of harvesting and storing forage not needed for grazing, and extending the length of the grazing season while providing a more uniform quality and quantity of forage throughout the season are important benefits afforded by this system.

In terms of economic benefits to homeowners, an improved understanding of private OSDS, including knowledge of what steps can be taken to keep them functioning properly and the need for regular maintenance, will give homeowners the tools needed for extending the life of their systems and reducing the overall cost of ownership. In addition, investment in the home is protected with a properly functioning sewage disposal system. A home's value can be decreased up to 40% with a failed septic system. The average septic system will last 20-25 years if properly maintained. Proper maintenance includes: knowing the location of the system components and protecting them by not driving or parking on top of them, not planting trees where roots could damage the system, keeping hazardous chemicals out of the system, and pumping out the septic tank every three to five years. The cost of proper maintenance, as outlined here, is relatively inexpensive in comparison to repairing or replacing an entire system.

On-site Sewage Disposal System

Improved aesthetics in public areas (*e.g.*, parks) and surrounding businesses provided by control measures (*e.g.*, pet waste kiosks and bioretention) has the potential to draw local citizens and visitors to these areas. In addition, a healthy waterway has the potential to attract local citizens and visitors for recreation. With a major recreation area just downstream, Banister Lake, this is a vital enhancement to the public's enjoyment of the area.

Aquatic Community Improved

Stream bank protection provided through exclusion of livestock including horses from streams will improve the aquatic habitat in these streams. Vegetated buffers that are established will also help reduce sediment and nutrient transport to the stream from upslope locations. The installation of improved pasture management systems should also reduce soil and nutrient losses and increase infiltration of precipitation, thereby decreasing peak flows downstream. Local initiatives, such as riparian easements, will additionally be complemented by actions performed during TMDL implementation.

MEASUREABLE GOALS AND MILESTONES FOR ATTAINING WATER QUALITY STANDARDS

The end goals of implementation are:

1) Restored water quality in the impaired waters, and
2) Subsequent de-listing of streams from the Commonwealth of Virginia's Section 303(d) List of Impaired Waters.

Progress toward end goals will be assessed during implementation through tracking of control measure installations by HSWCD; PSWCD; NRCS; VADCR; VDH; along with Halifax and Pittsylvania Counties. The VADEQ will continue to assess water quality through its monitoring program. Other monitoring project activities in the watershed (*e.g.* citizen monitoring) will be coordinated to augment the VADEQ monitoring program. Implementation will be assessed based on reducing exceedances of the bacteria water quality standard, thereby improving water quality.

Implementation of control measures is scheduled for 10 years and will be assessed in two stages beginning in January 2013 and lasting to December 2022. Stage I is based on meeting source allocations that translate to an instantaneous standard exceedance rate of 10.5% or less resulting in removal of streams from the Commonwealth of Virginia's Section 303(d) List of Impaired Waters. The Stage II goal is based on implementing source allocations to meet the specified TMDL goal, 0% exceedance of water quality standards. After implementation inception, five milestones will be met in two-year increments until streams are removed from the List of Impaired Waters. Monitoring data used in the 2012 impaired waters assessment indicate a bacteria standard exceedance rate below 10.5% in the Halifax County portion of Sandy Creek. Strategy employed to address this improvement in water quality was to include control measure quantification for the entire watershed in Pittsylvania and Halifax Counties and defer implementation of all control measures in Halifax based on attainment of this water quality goal.

Streambank Buffer Establishment

Implementation in years one through eight for agricultural source reductions focuses on installing livestock stream exclusion systems, improving pasture management, and cropland conversion (Table 5). BMPs installed in years nine and ten are based on additional treatment of bacteria load not treated during Stage I from pasture and cropland using improved pasture management, manure incorporation into soil, dry manure storage facilities, and retention ponds (Table 5). Retention ponds are more costly and are logistically more difficult to design and locate on individual farms. Implementation of residential control measure in years one through eight focuses on identification and removal of straight pipes, repairing or replacing failed septic systems, instituting pet waste control program, installation of pet waste enzyme digesting composters, installation of confined canine unit (CCU) waste treatment systems, and installation of vegetated buffers (Table 5). Vegetated buffer, bioretention, and infiltration trench installations are expected to escalate over the last two years (Table 5).

Table 6 lists the cumulative progress towards the TMDL endpoint as implementation milestones are met. Water quality improvement is expected to increase each year. Based on water quality modeling projections, the impairments would be in a probable position to be de-listed from the List of Impaired Waters at the fourth milestone. Considering the dynamics of a stream ecosystem and the inherent difficulties that may arise preventing implementation, the final milestone of TMDL allocation attainment was set at 10 years following implementation commencement.

Riparian Forest Buffer

The process of staged implementation implies targeting of control measures, ensuring optimum utilization of resources. In quantifying agricultural BMPs through the use of aerial photography, land use, and stream network GIS layers, maps were formulated showing potential livestock stream access, pastures, and crop fields. Known problem areas, clusters of older homes, or houses in close proximity to streams known by the VDH will be targeted for on-site sewage disposal system control measures. Steps outlined in pet waste BMP stages results in targeting of source type and resources. Significant exposure to a rain garden and/or infiltration trench project would be attained if installed at schools, county administration buildings, or shopping centers in watershed.

Table 5. Targeted implementation stages for control measures installation.

Control Measure	Banister River	Polecat Creek	Sandy Creek
Pasture and Livestock Exclusion			
Livestock Exclusion System (CREP)	I	I	I
Livestock Exclusion System (EQIP)	I	I	I
Livestock Exclusion with Riparian Buffers (LE-1T)	I	I	I
Small Acreage Grazing System (SL-6AT)	I	I	I
Livestock Exclusion with Reduced Setback (LE-2T)	I	I	I
Stream Protection (WP-2T)	I	I	I
Improved Pasture Management	I & II	I & II	I & II
Retention Ponds	II	II	II
Cropland			
Permanent Vegetative Cover on Cropland (SL-1)	I & II	I & II	I & II
Reforestation of Erodible Crop and Pastureland (FR-1)	I & II	I & II	I & II
Manure Incorporation into Soil	II	II	II
Dry Manure Storage Facility	II	II	II
Failing Septic Systems			
Septic Tank Pump-out	I	I	I
Septic Tank System Repair	I	I	I
Septic Tank System Installation/Replacement	I	I	I
Septic Tank System Installation/Replacement w/ Pump	I	I	I
Alternative On-site Waste Treatment System	I	I	I
Straight Pipes			
Septic Tank System Installation/Replacement	I	I	I
Septic Tank System Installation/Replacement w/ Pump	I	I	I
Alternative On-site Waste Treatment System	I	I	I
Pet Waste Management			
Pet waste education program	I	I	I
Pet waste digesters	I	I	I
Confined Canine Unit Waste Treatment System	I	I	I
Residential Best Management Practices			
Vegetated Buffers	I & II	I & II	I & II
Bioretention	I & II	I & II	I & II
Infiltration Trench	I & II	I & II	I & II

Stage I = first eight years of implementation for a 10-year timeline
Stage II = last two years of implementation for a 10-year timeline

Table 6. Cumulative implementation of control measures and water quality milestones.

Control Measure	Unit	Progress Since TMDL Study	Milestone 1 Completed by Jan. 2015	Milestone 2 Completed by Jan. 2017	Milestone 3 Completed by Jan. 2019	Milestone 4 Completed by Jan. 2021	Milestone 5 Completed by Jan. 2023
Pasture							
Livestock Exclusion System (CREP)	System	30	16	32	48	76	76
Livestock Exclusion System (EQIP)	System	10	1	6	11	15	15
Livestock Exclusion System (LE-1T)	System	N/A	27	55	83	135	135
Livestock Exclusion System (SL-6AT)	System	N/A	0	2	4	5	5
Livestock Exclusion System (LE-2T)	System	N/A	14	28	43	72	72
Livestock Exclusion System (WP-2T)	System	2	4	9	14	19	19
Improved Pasture Management	Acres - Installed	N/A	9,846	19,693	29,541	39,389	49,243
Retention Pond	Acres - Treated	N/A	0	0	0	0	22,968
Cropland							
Permanent Vegetative Cover on Cropland (SL-1)	Acres - Installed	387	32	64	96	128	160
Reforestation of Erodible Crop and Pastureland (FR-1)	Acres - Installed	156	31	62	93	124	155
Manure Incorporation into Soil	Acres - Treated	N/A	0	0	0	0	2,685
Dry Manure Storage Facility	System	N/A	0	0	0	0	2
On-site Sewage Disposal Systems							
Septic Tank Pump-out	System	N/A	75	150	225	300	300
Septic System Repair	System	N/A	22	45	69	92	92
New Conventional Septic System	System	N/A	19	39	60	82	82
New Conventional Septic System with Pump	System	N/A	3	8	12	12	12
Alternative Sewage Disposal System	System	N/A	0	2	5	8	8
Pet Waste Management							
Pet waste education program	System	N/A	1	1	1	1	1
Pet waste digesters	System	N/A	12	24	37	50	50
Confined Canine Unit Waste Treatment System	System	N/A	1	2	3	3	3
Residential Best Management Practices							
Vegetated Buffers	Acres - Installed	N/A	11	22	33	44	55
Bioretention	Acres - Treated	N/A	0	0	6	11	56
Infiltration Trench	Acres - Treated	N/A	0	0	6	11	57

Monitoring

Implementation progress will be evaluated through water quality monitoring conducted by VADEQ through the agency's monitoring program and any additional monitoring support (*i.e.*, citizen monitoring) that may develop as implementation progresses. Monitoring stations are subject to change based upon the development of the VADEQ Monitoring Strategy. Monitoring stations are monitored every other month within the monitoring period established. Typically, monitoring in an implementation area begins 2-5 years after BMP installations. The VADEQ uses the data to determine overall water quality status, and gauge the success aimed at reducing the amount of pollutants in the stream of the Lower Banister watershed.

Fifteen VADEQ monitoring stations were utilized to assess water quality in the Banister River, Sandy Creek, and Polecat Creek watersheds. Station 4ABAN039.76 on Banister River is classified as a "trend station" (Table 7 and Figure 4). Trend stations are historically located, long-term water quality monitoring stations used to assess changes in water quality over long periods of time and are sampled at least six times per year. The remaining stations are classified as "watershed stations". Watershed stations are typically located near mouth of a watershed, designed to provide comprehensive statewide coverage of smaller watersheds, and sampled 12 times over a consecutive two-year period (sampling occurs every other month) within a six-year rotational cycle.

The citizen monitoring program can be utilized to supplement samples collected through VADEQ's ambient monitoring program. The Coliscan Easygel method is a simple to use and relatively inexpensive method that measures total coliform and *E. coli*. The Coliscan Easygel method was compared to laboratory analysis and found to be an acceptable tool for screening purposes although the data cannot be used directly by VADEQ for water quality assessments. This method is important because it can assist in locating "hot spots" for fecal contamination, assess implementation progress, and target areas for more extensive monitoring.

The AWG, RWG, GWG, and Steering Committee request that monitoring continue at the TMDL impairment listing stations for the following parameters: *E. coli* bacteria, temperature, dissolved oxygen, pH, specific conductivity, total nitrogen, total phosphorus, total suspended solids, and stream flow. Listing stations for Banister River, Sandy Creek, and Polecat Creek were 4ABAN023.28, 4ASNA000.20, and 4APEC006.49, respectively (Table 7 and Figure 4).

Table 7. Monitoring station identification, station location, and station type for VADEQ monitoring stations in the watershed.

Station ID	Station Location	Station Type
4ABAN023.28	Banister River at Route 642	Watershed
4ABAN039.76	Banister River at Route 640, below Stinking River	Trend
4APEC006.49	Polecat Creek at Route 677	Watershed
4ASNA000.20	Sandy Creek at Route 832	Watershed

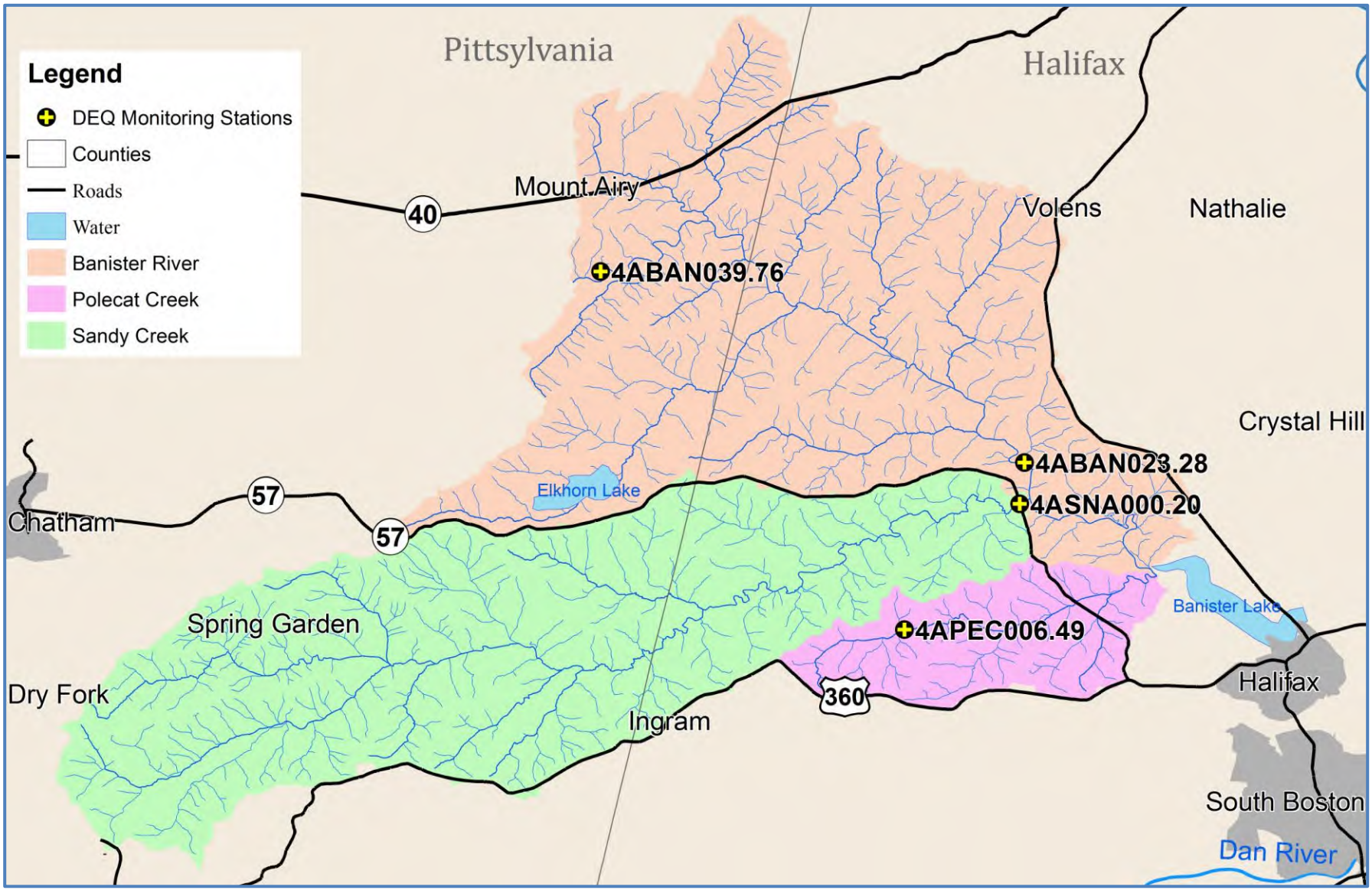

Figure 4. Location of VADEQ monitoring stations in the watersheds.

STAKEHOLDER'S ROLES & RESPONSIBILITIES

Stakeholders are individuals who live or have land management responsibilities in the watershed, including private individuals, businesses, government agencies, and special interest groups. Successful implementation depends on stakeholders taking responsibility for their role in the process. The primary role falls on the local groups that are most affected; that is, citizens, businesses, and community watershed groups. However, local, state, and federal agencies also have a stake in seeing that Virginia's waters are clean and provide a healthy environment for its citizens.

Regional and local government groups work closely with state and federal agencies throughout the TMDL process; these groups possess insights about their community that may help to ensure the success of TMDL implementation. These stakeholders have knowledge about a community's priorities, how decisions are made locally, and how the watershed's residents interact. HSWCD and PSWCD will have prominent roles during implementation. HSWCD and PSWCD will provide cost-share funds, lead education and technical assistance efforts, and track best management practice implementation for the agricultural and residential programs. In the Commonwealth of Virginia, water quality problems are dealt with through legislation, incentive programs, education, and legal actions. State government has the authority to establish state laws that control delivery of pollutants to local waters. Local governments in conjunction with the state can develop ordinances involving pollution prevention measures. State agencies conducting regulatory, education, or funding procedures related to water quality in Virginia include: VADEQ, VADCR, VDH, VADACS, VDGIF, VADOF, VCE, and VOF. Governmental, agricultural, residential action items during implementation are included in Tables 8 through 10, respectively. List of acronym used in tables can be found on page 43.

Table 8. Governmental implementation action items.

Source Issues	Actions & Support	Potential Funding Source	Who will assist?
Continual baseline water quality monitoring	Water quality monitoring: ambient/benthic	VADEQ	VADEQ
Supplemental ambient/benthic monitoring	Water quality monitoring: ambient/benthic; coliscan (bacteria monitoring)	VADEQ, VA Naturally	SWCD, Citizen Volunteers
Local government incentives	Ordinance/code options to improve water quality (stream buffer overlay district)	Local Government, Grants	Local Government, Planning District Commission (PDC), as appropriate
Inadequate tracking of on-site sewage disposal systems	Develop tracking system; ensure alternative OSDS maintenance agreement in place	VDH, Local Government	VDH

Table 9. Agricultural implementation action items.

Source Issues	Corrective Actions	Potential Funding Source	Who will assist?
Livestock in stream	Livestock exclusion best management practices, Water development upslope	Ag BMP Cost-Share, WQIF, Section 319 Funds, NRCS	SWCD, NRCS
Cropland runoff	Cropland best management practices	Ag BMP Cost-Share, NRCS	SWCD, NRCS
Pasture runoff	Pasture management best management practices	Ag BMP Cost-Share, NRCS	SWCD, NRCS
Streamside runoff	Improved buffers (grass, shrubs, trees)	CREP, EQIP, VDGIF, VADOF, Ag. BMP Cost-Share	VDGIF, VADOF, SWCD, NRCS
Lack of BMP knowledge	Ag BMP education, outreach events	WQIF, VCE, NRCS	SWCD, VCE, NRCS
Livestock access to water	Alternate water source	Ag BMP, VADEQ (low interest loan), NRCS	SWCD, VADEQ, NRCS
Targeting locations for fencing	Ground truthing, stream walks	WQIF, mini grants	SWCD, community interest groups

Table 10. Residential implementation action items.

Source Issues	Corrective Actions	Potential Funding Source	Who will assist?
Lack of septic system maintenance	Regular maintenance	WQIF, NFWF grant, Homeowners, Section 319 Funds	VDH, SWCD
Septic system failure and/or straight pipes	Septic system repairs, replacement, hook-ups, & maintenance	WQIF, NFWF grant, Homeowners, Block Grants	VDH, Local Government, SWCD, Tri-County Community Action Agency
No septic system pump out tracking	Computerized tracking system	VDH	VDH, Local Government
Need information on system location at time of home sale	State requirement – initiated by Board of Realtors	Homeowners	VDH
Education needed on septic system function	Septic system education program	WQIF, NFWF grant	Realtors, Teachers, VDH, School Groups, Community Interest Groups
No pet waste management	Education, bag stations, composters, structural practices in concentrated canine areas (kennels)	VCE, SWCD, WQIF, NFWF grant, Roundtables	Interest Groups, Local Governments, Hunt Clubs, Veterinarians, SPCA
Waterfowl impact to ponds	Buffer ponds to discourage waterfowl, especially geese	HOAs, NFWF grant, VDGIF	VADOF, Landowners
Runoff from streamside properties - non-agricultural	Low impact development techniques, install grass/shrub/tree buffers along streams, education on proper land management including erosion control and fertilizer	Homeowners, Developers, NFWF grant, VADOF, Private Foundations	Local Government, VCE, Interest Groups
Best management practices education for horse owners	Pasture management education; alternative watering sources, livestock exclusion	Ag BMPs, VCE, WQIF	SWCD, VCE, Interest Groups

The roles and responsibilities of some of the major stakeholders on a local, state, and federal level are as follows:

HSWCD and **PSWCD**: The Halifax and Pittsylvania Soil and Water Conservation Districts are local units of government responsible for the soil and water conservation work within Halifax and Pittsylvania Counties. The district's overall role is to increase voluntary conservation practices among farmers, ranchers, and other land users. District staff work closely with watershed residents and have valuable knowledge of local watershed practices. Specific to the IP, the district will provide agricultural cost-share funds, lead education and technical assistance efforts, and track best management practice implementation for the agricultural and residential programs.

Halifax and **Pittsylvania Counties** & **Town of Halifax Government Departments**: Government staff work closely with local and state agencies to develop and implement the TMDL. Staff will administer the erosion & sediment control and stormwater programs, provide mapping assistance, and may also help to promote education and outreach to citizens, businesses, and developers to introduce the importance of the TMDL process.

Citizens & Businesses: The primary role of citizens and businesses is simply to get involved in implementation. This may include participating in public outreach, implementing BMPs to help restore water quality, and partnering with other stakeholders to improve water quality.

Community Civic Groups: Community civic groups take on a wide range of community service including environmental projects. Such groups include the Ruritan, Farm Clubs, Homeowner Associations and youth organizations such as 4-H and Future Farmers of America. These groups offer a resource to assist in the public participation process, educational outreach, and assisting with implementation activities in local watersheds.

Animal Clubs/Associations: Clubs and associations for various animal groups (*e.g.*, beef, equine, poultry, swine, and canine) provide a resource to assist and promote conservation practices among farmers and other landowners, not only in rural areas, but in residential areas as well.

VADEQ: The State Water Control Law authorizes the SWCB to control and plan for the reduction of pollutants impacting the chemical and biological quality of the State's waters resulting in the degradation of the recreation, fishing, shellfishing, aquatic life, wildlife, and drinking water uses. For many years the focus of VADEQ's pollution reduction efforts was the treated effluent discharged into Virginia's waters via the VPDES permit process. The TMDL process has expanded the focus of VADEQ's pollution reduction efforts from the effluent of wastewater treatment plants to the pollutants causing impairments of the streams, lakes, and estuaries. The reduction tools are being expanded beyond the permit process to include a variety of voluntary strategies and BMPs. VADEQ is the lead agency in the TMDL process. The Code of Virginia directs VADEQ to develop a list of impaired waters, develop TMDLs for these waters, and develop IPs for the TMDLs. VADEQ administers the TMDL process, including the public participation component, and formally submits the TMDLs to USEPA and the SWCB for approval. VADEQ is also responsible for implementing point source WLAs, regulation of biosolids applications, assessing water quality across the state, and conducting water quality standard related actions.

VADCR: The Virginia Department of Conservation and Recreation is authorized to administer Virginia's NPS pollution reduction programs in accordance with §10.1-104.1 of the Code of Virginia and §319 of the Clean Water Act. Because of the magnitude of the NPS component in the TMDL process, VADCR is a major participant in the TMDL process. VADCR has a lead role in the development of IPs to address correction of NPS pollution contributing to water quality impairments. VADCR also provides available funding and technical support for the implementation of NPS components of IPs. The staff resources in VADCR's TMDL program focus primarily on providing technical assistance and funding to stakeholders to develop and carry out IPs and support to VADEQ in TMDL development related to NPS impacts. Under the Virginia Stormwater Management Program, VADCR is responsible for the issuance, denial, revocation, termination, and enforcement of National Pollutant Discharge Elimination System (NPDES) permits for the control of stormwater discharges from municipal separate storm sewer systems (MS4) and land disturbing activities. VADCR staff will be working with other state agencies, local governments, soil and water conservation districts, watershed groups, and citizens to gather support and to improve the implementation of TMDL plans through utilization of existing authorities and resources.

VDH: The Virginia Department of Health is responsible for maintaining safe drinking water measured by standards set by the USEPA. Their duties also include septic system regulation, driven by complaints. Complaints can range from a vent pipe odor that is not an actual sewage violation and takes very little time to investigate, to a large discharge violation that may take many weeks or longer to effect compliance. For TMDLs, VDH has the responsibility of enforcing actions to correct failed septic systems and/or eliminate straight pipes (Sewage Handling and Disposal Regulations, 12 VAC 5-610-10 *et seq*.).

VADACS: The Virginia Department of Agriculture and Consumer Services Commissioner of Agriculture has the authority to investigate claims that an agricultural producer is causing a water quality problem on a case-by-case basis. If deemed a problem, the Commissioner can order the producer to submit an agricultural stewardship plan to the local SWCD. If a producer fails to implement the plan, corrective action can be taken, which may include civil penalties. An emergency corrective action can be issued if runoff is likely to endanger public health, animals, fish and aquatic life, public water supply, *etc*. An emergency order can shut down all or part of an agricultural activity and require specific stewardship measures.

VDGIF: Virginia Department of Game and Inland Fisheries manages Virginia's wildlife and inland fish to maintain optimum populations of all species to serve the needs of the Commonwealth; provides opportunity for all to enjoy wildlife, inland fish, boating and related outdoor recreation; and promotes safety for persons and property in connection with boating, hunting, and fishing. The VDGIF has responsibility for administering certain U.S. Fish and Wildlife Service funding programs. Personnel participate, review, and comment on projects to insure consideration for fish and wildlife populations and associated habitats.

VADOF: Virginia Department of Forestry has prepared a manual to inform and educate forest landowners and the professional forest community on proper BMPs and technical specifications for installation of these practices in forested areas (www.dof.state.va.us/wq/wq-bmp-guide.htm). Forestry BMPs are intended to primarily control erosion. For example, streamside forest buffers provide nutrient uptake and soil stabilization, which can benefit water quality by reducing the amount of nutrients and sediments that enter local streams.

VCE: Virginia Cooperative Extension is an educational outreach program of Virginia's land grant universities (Virginia Tech and Virginia State University) and a part of the national Cooperative State Research, Education, and Extension Service, an agency of the USDA. VCE is a product of cooperation among local, state, and federal governments in partnership with citizens. VCE offers educational programs and technical resources for topics such as crops, grains, livestock, poultry, dairy, natural resources, and environmental management. VCE has published several publications that deal specifically with TMDLs. For more information on these publications and to find the location of county extension offices, visit www.ext.vt.edu.

VOF: The Virginia Outdoors Foundation was established in 1966 "to promote the preservation of open-space lands and to encourage private gifts of money, securities, land or other property to preserve the natural, scenic, historic, scientific, open-space and recreational areas of the Commonwealth." The primary mechanism for accomplishing VOF's mission is through open-space easements. Open-space easements allow land to continue to be privately owned but restricted to serve and protect land for the public good.

USEPA: The United States Environmental Protection Agency has the responsibility of overseeing the various programs necessary for the success of the CWA. However, administration and enforcement of such programs falls largely to the states. USEPA provides funding to implement TMDLs through Section 319 Incremental Funds.

NRCS: The Natural Resources Conservation Service is the federal agency that works hand-in-hand with the American people to conserve natural resources on private lands. NRCS assists private landowners with conserving their soil, water, and other natural resources. Local, state and federal agencies along with policymakers also rely on the expertise of NRCS staff. NRCS is a major funding stakeholder for impaired water bodies through the CREP and EQIP programs.

INTEGRATION WITH OTHER WATERSHED PLANS

Each watershed within the state is under the jurisdiction of a multitude of individual yet related water quality programs and activities, many of which have specific geographical boundaries and goals. These include but are not limited to Upper Banister River Watershed Implementation Plan, TMDLs, Roundtables, Water Quality Management Plans, Erosion and Sediment Control Regulations, Stormwater Management Program, Source Water Assessment Program, and local comprehensive plans. The progress of these planning efforts needs continuous evaluation to determine possible effects on implementation goals. Coordination of local programs can increase participation in implementation activities and prevent redundancy. Several planned initiatives will coincide with TMDL implementation in this watershed.

The Roanoke River Basin Association (RRBA)-Upper Reach has funded the construction of one new access point on the Banister River as part of their plan to create a regional blueway system. Slated for construction in late 2012 or early 2013, the launch will be located at the VA Scenic Byway 360 gateway at Kings Bridge - Landing in the Town of Halifax. Additionally, the RRBA-Upper Reach will post an interactive map showcasing regional water trails on their website. Additional access points may eventually be added, contingent upon the cooperation of landowners in offering public access easements on their land.

A VDOT sponsored project has been designed and will be constructed near the access point. In conjunction with the Route 360 Bridge replacement project, VDOT will fund the expansion of pedestrian access to the river, as well as a wayside area from where motorists can view the river and learn about its historical role in commercial transportation. Sixteen miles of the river were determined to be eligible for Virginia and National Register listing for the bateaux sluices historically used in transport.

Banister Lake

The Halifax County Board of Supervisors and Halifax Town Council requested a DCR study of the Banister River segment from the Pittsylvania-Halifax County border to its confluence with the Dan River to determine if it qualifies for Scenic River Designation. VADCR has determined a 38.4 mile section of the Banister River in Halifax County including the last five miles flowing through Pittsylvania County as qualifying for State Scenic River status. The Scenic River Designation allows for preservation of the river and its banks, including maintenance of appropriate riparian land uses that can contribute to improved water quality. The designation gives landowners a greater say in government actions that may impact the river, while maintaining landowner rights to use their land as they choose.

The implementation actions proposed in this plan will enhance these community improvement initiatives by improving water quality and making the River more attractive to visitors for tourism and recreational activities. Combined, these efforts can contribute to improvements in the area economy and residents' quality of life.

POTENTIAL FUNDING SOURCES

Potential funding sources available during implementation were identified in the course of plan development. VADCR is providing an initial grant to the Halifax Soil and Water Conservation District to target outreach and funds to promote livestock exclusion practices in the implementation plan area between July 2012 and June 2014. Detailed description of each funding source (*i.e.*, eligibility requirements, specifications, incentive payments) can be obtained from the HSWCD, PSWCD, VADCR, VDH, VADEQ, VADGIF, VCE, VOF, and NRCS. Table 11 illustrates various financial opportunities that exist from selected cost-share programs for agricultural and residential implementation needs. Sources include:

Federal Sources

- Federal Clean Water Act Section 319 Incremental Funds
- U.S. Department of Agriculture (USDA) Conservation Reserve Enhancement Program (CREP)
- USDA Conservation Reserve Program (CRP)
- USDA Environmental Quality Incentives Program (EQIP)
- USDA Wetland Reserve Program (WRP)
- USDA Wildlife Habitat Incentive Program (WHIP)
- U.S. Fish and Wildlife Service Conservation Grants
- U.S. Fish and Wildlife Service Private Stewardship Program

Virginia Sources

- Virginia Agricultural Best Management Practices Cost-Share Program
- Virginia Agricultural Best Management Practices Tax Credit Program
- Virginia Water Quality Improvement Fund
- Virginia Forest Stewardship Program
- Virginia Small Business Environmental Compliance Assistance Fund
- Virginia Clean Water Revolving Loan Fund (VCWRLF)
- Virginia Outdoors Foundation

Regional and Private Sources

- Community Development Block Grant Program
- Southeast Rural Community Assistance Project (Southeast RCAP)
- National Fish and Wildlife Foundation
- Tri-County Community Action Agency, Inc.
- Pittsylvania County Community Action Agency

Table 11. Control measures with estimated cost-share program and landowner costs.

Control Measure	Program Code	Unit	Cost-share	Average Cost/Unit to State or Federal Program ($)	Average Cost/Unit to Landowner ($)[1]
Livestock exclusion with 35 ft or greater buffer	CREP	System	90% + varied incentive	23,850	2,650[A]
	EQIP	System	75%	15,450	5,150
	LE-1T	System	85%	17,510	3,090
Small Acreage Grazing System with 35 ft setback	SL-6AT	System	50%	6,750	6,750
Livestock exclusion with 10 ft setback	LE-2T	System	50%	7,000	7,000
Stream Protection	WP-2T	System	75% + $0.50/ft incentive	6,650	1,350
Pasture and Hayland Re-planting	512	Acres	$165/ac	165	130
Prescribed grazing	528	Acres	$30/ac	30	40
Permanent vegetative cover on cropland	SL-1	Acres	75% + $35/ac incentive	313	57
Reforestation of erodible crop and pastureland	FR-1	Acres	up to $300/ac	300	150
Manure / biosolids soil incorporation	N/A	Acres	N/A	0	25
Dry Manure Storage Facility	WP-4	System	75%	56,250	18,750
Septic Tank Pump-out	RB-1	System	50%	100	100
Septic Tank System Repair	RB-3	System	50% - 75%	1,500 – 2,250	750 - 1,500
Septic Tank System Installation / Replacement	RB-4	System	50% - 75%	3,000 – 4,500	1,500 - 3,000
Septic Tank System Installation / Replacement w/ Pump	RB-4P	System	50% - 75%	4,000 – 6,000	2,000 - 4,000
Alternative On-site Waste Treatment System	RB-5	System	50% - 75%	7,500 – 11,250	3,750 - 7,500
Pet waste education program	N/A	Program	N/A	0	5,000
Pet waste digesters	N/A	System	N/A	0	50
Confined Canine Unit Waste Treatment System	N/A	System	N/A	0	20,000
Vegetated Buffers	N/A	Acres[2]	N/A	0	400
Bioretention	N/A	Acres[3]	N/A	0	15,000
Infiltration Trench	N/A	Acres[3]	N/A	0	11,300

[1] Does not include tax credit or in-kind service; [2] Acres treated; [3] Acres installed

LIST OF ACRONYMS

AWG	Agricultural Working Group
BMP	Best Management Practice
BRES	Blue Ridge Environmental Solutions, Inc.
CCU	Confined Canine Unit
CREP	Conservation Reserve and Enhancement Program
CRP	Conservation Reserve Program
CWA	Clean Water Act
EQIP	Environmental Quality Incentive Program
FR-1	Reforestation of Erodible Crop and Pastureland
FSA	Farm Service Agency
FTE	Full Time Equivalent
GWG	Government Working Group
HOA	Homeowners Association
HSWCD	Halifax Soil and Water Conservation District
IP	Implementation Plan
LE-1T	Livestock Exclusion with Riparian Buffers
LE-2T	Livestock Exclusion with Reduced Setback
LID	Low Impact Development
NFWF	National Fish and Wildlife Foundation
NPS	Nonpoint Source
NRCS	Natural Resources Conservation Service
OSDS	On-Site Sewage Disposal System
PSWCD	Pittsylvania Soil and Water Conservation District
RB-1	Septic System Pump-Out
RB-2	Connection of Malfunctioning OSSDS or Straight Pipe to Public Sewer
RB-3	Septic Tank System Repair
RB-4	Septic Tank Installation / Replacement
RB-5	Alternative On-Site Waste Treatment System
RWG	Residential Working Group
SL-1	Permanent Vegetative Cover on Cropland
SWCB	State Water Control Board
TMDL	Total Maximum Daily Load
USDA	United States Department of Agriculture
USEPA	United States Environmental Protection Agency
VADACS	Virginia Department of Agriculture and Consumer Services
VADCR	Virginia Department of Conservation and Recreation
VADEQ	Virginia Department of Environmental Quality
VADOF	Virginia Department of Forestry
VCE	Virginia Cooperative Extension
VDGIF	Virginia Department of Game and Inland Fisheries
VDH	Virginia Department of Health
VOF	Virginia Outdoors Foundation
WP-2T	Stream Protection
WQIF	Water Quality Improvement Fund
WQMIRA	Water Quality Monitoring, Information and Restoration Act
WHIP	Wildlife Habitat Incentive Program
WRP	Wetland Reserve Program

GLOSSARY

303(d) List - is short for the list of impaired and threatened waters (stream/river segments, lakes) that the Clean Water Act requires all states to submit for USEPA approval every two years on even-numbered years.

Anthropogenic - involving the impact of humans on nature; specifically items or actions induced, caused, or altered by the presence and activities of humans.

Assimilative Capacity - a measure of the ability of a natural body of water to effectively degrade and/or disperse chemical substances. Assimilative capacity is used to define the ability of a waterbody to naturally assimilate a substance without impairing water quality or degrading the aquatic ecosystem. Numerically, it is the amount of pollutant that can be discharged to a specific waterbody without exceeding water quality standards.

Best Management Practices (BMPs) - reasonable and cost-effective means to reduce the likelihood of pollutants entering a water body. BMPs include riparian buffer strips, filter strips, nutrient management plans, conservation tillage, etc.

Cost-share Program - a program that allocates funds to pay a percentage of the cost of constructing or implementing a BMP. The remaining costs are paid by the producer(s).

Delisting - the process by which an impaired waterbody is removed from the Section 303(d) Impaired Waters List. To remove a waterbody from the Section 303(d) list, the state must demonstrate to USEPA, using monitoring or other data, that the waterbody is attaining the water quality standard.

E. coli- A type of bacteria found in the feces of various warm-blooded animals that is used as indicator of the possible presence of pathogenic (disease causing) organisms.

Failing septic system - Septic systems in which drain fields have failed such that effluent (wastewater) that is supposed to percolate into the soil, now rises to the surface and ponds on the surface where it can flow over the soil surface to streams or contribute pollutants to the surface where they can be lost during storm runoff events.

Full Time Equivalent (FTE) - Is a way to estimate staff needed for a project. A FTE of 1.0 means that the position is equivalent to a full-time worker, while a FTE of 0.5 indicates a part-time worker.

Geographic Information System (GIS) - a system of hardware, software, data, people, organizations and institutional arrangements for collecting, storing, analyzing and disseminating information about areas of the earth. An example of a GIS is the use of spatial data for Emergency Services response (E-911). Dispatchers use GIS to locate the caller's house, identify the closest responder, and even determine the shortest route. All these activities are automated using the electronic spatial data in the GIS.

Impaired waters - those waters with chronic or recurring monitored violations of the applicable numeric and/or narrative water quality standards.

Instantaneous criterion - The instantaneous criterion or instantaneous water quality standard is the value of the water quality standard that should not be exceeded at any time. For example, the Virginia instantaneous water quality standard for E.coli is 235 cfu/100 mL. If this value is exceeded at any time, the water body is in exceedance of the state water quality standard.

Modeling - a system of mathematical expressions that describe both hydrologic and water quality processes. When used for the development of TMDLs, models can estimate the load of a specific pollutant to a waterbody and make predictions about how the load would change as remediation steps are implemented.

Monitoring - periodic or continuous sampling and measurement to determine the physical, chemical, and biological status of a particular medium like air, soil, or water.

Nonpoint source pollution - pollution originating from multiple sources on and above the land. Examples include runoff from fields, stormwater runoff from urban landscapes, roadbed erosion in forestry, and atmospheric deposition.

Nutrient - any substance assimilated by living things that promotes growth. The term is generally applied to nitrogen and phosphorus in wastewater, but is also applied to other essential and trace elements.

Point source pollution - pollutant loads discharged at a specific location from pipes, outfalls, and conveyance channels from either municipal wastewater treatment plants or industrial treatment facilities or any conveyance such as a ditch, tunnel, conduit or pipe from which pollutants are discharged. Point sources have a single point of entry with a direct path to a water body. Point sources can also include pollutant loads contributed by tributaries to the main receiving stream or river.

Riparian - pertaining to the banks of a river, stream, pond, lake, etc., as well as to the plant and animal communities along such bodies of water

Runoff - that part of precipitation, snowmelt, or irrigation water that does not infiltrate but flows over the land surface, eventually making its way to a stream, river, lake or an ocean. It can carry pollutants from the land and air into receiving waters.

Septic system - An on-site system designed to treat and dispose of domestic sewage. A typical septic system consists of a tank that receives liquid and solid wastes from a residence or business and a drainfield or subsurface absorption system consisting of a series of tile or percolation lines for disposal of the liquid effluent. Solids (sludge) that remain after decomposition by bacteria in the tank must be pumped out periodically.

Stakeholder - any person or organization with a vested interest in development and implementation of a local watershed water quality implementation plan (e.g., farmer, landowner, resident, business owner, or government official)

Straight pipe - Delivers wastewater directly from a building, e.g., house or milking parlor, to a stream, pond, lake, or river.

Total Maximum Daily Load (TMDL) - a pollution "budget" that is used to determine the maximum amount of pollution a waterbody can assimilate without violating water quality standards. The TMDL includes waste load allocations (WLAs) for permitted point sources, load allocations (LAs) for nonpoint and natural background sources, plus a Margin of Safety (MOS). A TMDL is developed for a specific pollutant and can be expressed in terms of mass per time, toxicity, or other appropriate measures that relate to a state's water quality standard.

Water quality standards - a group of statements that constitute a regulation describing specific water quality requirements. Virginia's water quality standards have the following three components: designated uses, water quality criteria to protect designated uses, and an anti-degradation policy.

Watershed - area that drains to, or contributes water to, a particular point, stream, river, lake or ocean. Larger watersheds are also referred to as basins. Watersheds range in size from a few acres for a small stream, to large areas of the country like the Chesapeake Bay Basin that includes parts of six states.

CONTACT INFORMATION

Halifax Soil & Water Conservation District
171 South Main Street
Halifax, VA 24558
(434) 476-7923

Pittsylvania Soil & Water Conservation District
19783 U.S. Highway 29, Suite F
Chatham, VA 24531
(434) 432-8146

Natural Resources Conservation Service (Halifax)
171 South Main Street
Halifax, VA 24558
(434) 476-6558

Natural Resources Conservation Service (Pittsylvania)
19783 U.S. Highway 29, Suite D
Chatham, VA 24531
(434) 432-8146

VA Department of Health (Hailfax)
1030 Cowford Road
Halifax, VA 24592
(434) 476-4863

VA Department of Health (Pittsylvania)
200 H. G. McGee Drive
Chatham, VA 24531
(434) 432-7232

VA Department of Conservation and Recreation
8 Radford Street, Suite 102A
Christiansburg, VA 24073
(540) 332-8955

VA Department of Environmental Quality
7705 Timberlake Road
Lynchburg, VA 24502
(434) 582-5120

Halifax County
134 South Main Street
Halifax, VA 24558
(434) 476-3300

Pittsylvania County
1 Center Street
Chatham, VA 24531
(434) 432-7700

Town of Halifax
70 South Main Street, Box 627
Halifax, VA 24558
(434) 476-2343

VA Department of Forestry
1030 Cowford Road
Halifax, VA 24592
(434) 476-6372

VA Department Game & Inland Fisheries
1132 Thomas Jefferson Road
Forest, VA 24551
(434) 525-7522

Blue Ridge Environmental Solutions, Inc.
420 Hunters Trail
Troutville, VA 24175
(540) 588-5666